

Route Book

March 21, 2020 - September 19, 2020

King County
METRO
Moving forward together

All phone numbers use area code prefix 206 unless otherwise noted.		
Transit Control Center	Emergency/In-Service Matters	684-1111
	Business Matters	684-1705
	Do not distribute these numbers to the public. Out of area, call collect.	
Emergency Service Hotline	Call this number during extreme and extended snow/ice conditions to determine if Metro will be operating our Emergency Service Network.	477-9878
Stuck/Disabled coach in snow/ice	Call this number **only** during adverse weather.	205-8199
Report illness or injury after hours	An operator required to report an illness or injury during working hours that his or her base is closed should call this number.	684-1111
Customer Assistance	Information, Lost & Found, ORCA/fares, Comments, Custom Bus service	553-3000
	--Toll free	1-800-542-7876
	--Hearing impaired	711
	Carpool/vanpool	625-4500
	--TDD users	684-1855
	ORCA by phone	1-888-988-6722
Other Metro offices	Payroll	contact your chief
	Benefits & Retirement	684-1556 401 5th Ave - Rm 230 CNK-ES-0230 Seattle, WA 98104
	Employee Assistance Program	477-0631 or 477-0632
	Equal Employment questions/issues	477-3290
	Safety	477-6878
	Metro Transit Police	477-0250
	Critical Incident Support Team	263-3761

Route Book Editors	Ryan Asuncion	477-6032
MS-901-MT-0430	Phil DeVault	477-6025
	Richard Wisti	263-5909
Comfort Station Coordinator	Ruthann Dunn	477-0347
For specific comments about routes and schedules, please contact these senior schedule planners at MS-KSC-TR-0424	Yaz Satomi	Ryerson Base
	Lance Benedict	Central Base
	Steve Masumoto	Atlantic Base
	Monique Allen	North Base
	Karina Toms	East Campus
	Dan Gauthier	South Base
	Glenn Bartolome	Special Events Service Scheduler
	Jami Kai	Special Events Service Scheduler/Rail
	Keith Rodmyre	Runtime & Costing Analyst, DART, Monorail, Water Taxi, Community Connections

BASE	ADDRESS/HOURS	MAILSTOP	PHONE	CELL	TRAINING
Atlantic	1500 6th Ave S, 98134 M-F: 3:30 AM-7:30 PM Sat-Sun: 3:30 AM-7:30 PM	MS: ABA-TR-0100	477-0218	571-6988	477-0230
Bellevue	1790 124th Ave NE, 98005 M-F: 3:30 AM-7:30 PM Sat-Sun: 3:30 AM-7:30 PM	MS: BBA-TR-0100	477-7863	571-6989	477-7806
Central	1500 6th Ave S, 98134 M-F: 3:30 AM-9:00 PM Sat-Sun: 3:30 AM-9:00 PM	MS: CBA-TR-0100	477-0411	571-6986	477-0230
East	1975 124th Ave NE, 98005 M-F: 3:30 AM-7:30 PM Sat-Sun: 3:30 AM-7:20 PM	MS: EBA-TR-0100	477-7801	571-6987	477-7857
North	2160 N 163rd St, 98133 M-F: 3:30 AM-7:30 PM Sat-Sun: 3:30 AM-7:30 PM	MS: NBA-TR-0100	477-7901	571-6985	477-7909
Ryerson	1220 4th Ave S, 98134-1500 M-F: 3:30 AM-7:30 PM Sat-Sun: 3:30 AM-7:30 PM	MS: RBA-TR-0100	477-7301	571-6984	477-7295
South	12100 E Marginal Wy S, 98168 M-F: 3:30 AM-7:30 PM Sat-Sun: 3:30 AM-7:30 PM	MS: SBA-TR-0100	477-7401	571-6976	477-7229
South Training Center	11911 E Marginal Way S, 98168	MS: SAT-TR-0120	477-7229		
Transit Control Center	1263 6th Ave S, 98134	MS: TCC-TR-0100	684-1705		
Service Quality	1500 6th Ave S, 98134	MS: SVQ-TR-0100	477-0240		
King Street Center	201 S Jackson St, 98104	MS: KSC-TR-0446			
901 Fifth Avenue	901 5th Ave, 98164	MS: 901-MT-0430			
All phone numbers use area code prefix 206 unless otherwise noted.					

UNIFORM AND SHOE VENDORS

Uniform clothing may be purchased with an authorized uniform voucher at:

Don's Group Attire
5216 First Avenue S, Seattle WA 98108
(206) 767-0366
Monday-Friday 9 AM-5 PM
1st & 3rd Saturday of each month: 10 AM-2 PM
(Except during holidays; call to confirm hours.)

Uniform shoes may be purchased with an authorized uniform voucher at: *Red Wing Shoes*
(Various locations. Check poster at base for authorized contract locations and business hours.)

Rules of the Transit Operator Made Simple

Safety

- Obey traffic laws at all times.
- Read the road ahead.
- Expect the unexpected.
- Maintain correct following distance at all speeds.
- In turns: go deep, slow down to 3-5 mph, and square off most turns. Rock and roll to see around the pillar and other blind spots.
- Go slow enough so you can stop for an unexpected pedestrian.
- Brake and accelerate smoothly at all times.
- Be aware of traffic signals, school zones, and pedestrians.
- Do not allow customers to exit the coach in an intersection or a traffic lane if the coach's right side is not fully protected.
- Report accidents and injuries ASAP to the coordinator and fill out an accident report at the base before you leave.
- Document on-job injuries and know your responsibilities if you are injured.
- Keep your CDL and medical certification up-to-date and with you.
- Stay in your seat. Your radio is there to help you.
- Do not cover or disable security cameras.

Service

- Greet all boarding customers verbally and make eye contact. Set a positive tone.
- Answer questions. If you don't know, refer customers to 206-553-3000.
- State the fare only once and only if you feel it is safe to do so.
- Say goodbye to customers leaving the bus, create a positive relationship.
- Accommodate customers who do not have money to pay. Offer them a transfer if needed.
- Do not refuse service unless the customer is an immediate hazard to yourself or others.
- Do not touch, hit or push passengers.
- De-escalate conflicts; disengage from disagreements. Learn to "let it go".
- You are a peacekeeper, call for assistance when needed.
- Keep customers informed of any delays, reroutes or unexpected changes.
- Document security incidents.

Schedule

- Call in as soon as you know you will not be on time.
- Wear the appropriate uniform (look sharp!).
- Read the Operations Bulletins, Operations Policy Bulletins, Base Bulletins and Reroute board daily.
- Do your pre-trip inspection.
- Sign in, log on and leave the base on time with the correct coach.
- If you'll be late leaving, call the Transit Control Center (TCC) before your leave time.
- Do not arrive early to time points unless specified on your run card.
- Report any schedule that needs improvement on an Operator Service Facilities Report (OSFR).
- Do not hurry when late, drive safely.
- Check your coach at each layover and before returning to the base.
- Report suspicious persons or packages.

Good Judgment

- Prepare your bus for safe operation to please your customers and yourself.
- When using the radio, identify your route/run, location, direction, and tell them what you need. Be sure to answer all questions in a concise and professional manner. Review unusual events with your chief.
- File and get paid for paperwork as needed: For coach repair, poor schedules or any changes that could be made to increase safety and enhance service in the system.
- Have a shop steward assist you with paperwork; tell the truth in person and on forms.
- Cooperate with dispatchers, coordinators, service supervisors, chiefs, and any emergency responders. Follow direction given as long as it is safe to do so.

Safe Place Is a Program That Helps Get Youths (12-17 Years Old) Off the Street.

If a youth boards your bus asking for help, ask them "are you looking for a place to sleep tonight?" If they answer yes, please call the coordinator. The coordinator will ask you to get the youth's name and age, and will then give you directions on how to proceed. Reassure the youth that help is on the way. Youths boarding a coach to find a safe place do not need to pay a fare. Please fill out an incident report.

Table of Contents

For In-Depth Rules and Procedures Please Refer to ***The Book***, ***Transit Operator's Rules and Procedures***.

Letter from Director of Bus Operations 6

What's New 10

Route/Base Cross Reference List and Relief Points 11

Layovers by Route 18

Safety, Awareness Areas 33

Base Routes 35

Route Maps and Directions 85

- 1 - 97 86
- 101 - 197 214
- 200 - 277 318
- 301 - 556 386
- 628 - 995 452

Associated Maps - Park and Rides and Transit Centers 544

Base Yard Maps 580

Trolley Map and Turnbacks 587

Common Reroutes 592

Comfort Station List 598

Special Operating Instructions 607

- Safety Stops and Slow Orders 608
- Skip Stops 614

Fares 619

Lift and Ramp Operation 634

Troubleshooting 636

- Driver Display Unit (DDU) 643

Signage 644

Comfort Station Information

Comfort station alerts contain additional information and can be found posted at base. These posts include items such as access codes, hours for individual buildings at the University of Washington and walking directions to locate comfort stations. A web map of comfort stations is available at MetroOperations.com. For questions or issues with comfort stations, contact the Comfort Station Coordinator, Ruthann Dunn, at Station.Comfort@KingCounty.Gov or 206-477-0347.

Changes to this Edition of the Route Book

Welcome to the March 2020 edition of the Route Book. This edition includes the Operators of the Month for 2019.

Stay safe out there.

Ryan Asuncion	206-477-6032	ryan.asuncion@kingcounty.gov
Phil DeVault	206-477-6025	phil.devault@kingcounty.gov
Richard Wisti	206-263-5909	rwisti@kingcounty.gov
Sefakor Adzanku	206-477-7843	sefakor.adzanku@kingcounty.gov
Saleem Hodge	206-263-7839	shodge@kingcounty.gov
Beverly Witte	206-477-6524	beverly.witte@kingcounty.gov
Benjamin Ost	206-477-6054	benjamin.ost@kingcounty.gov

Letter from Director of Bus Operations



2019 was our first year as the Metro Transit Department and was filled with many accomplishments. As you would expect with so much change, naturally there were some growing pains. But as always, our employees stepped up to the plate and did everything possible to not allow these growing pains to be felt by our customers. I truly thank every one of you for that.

An incredible number of vacancies across the Metro Transit Department have been filled. Most of these openings were a result of our growth as Metro transitioned from a division to a department. Human Resources has done an amazing job filling many hundreds of positions. In Bus Operations, just take a look around at all of the new faces you see every day. We have added talented new people at every level of our organization: deputy director, section managers, superintendents, chiefs, first-line supervisors and operators. In fact, in 2019 we hired over 300 new part-time operators, promoted 450 part-time operators to full time, and hired our first class of 11 full-time operators directly off of the street.

We have made strides in many areas in 2019. In December we opened our first Wellness Center at the Atlantic/Central campus to rave reviews. So far it is a big hit with our employees. Please continue to spread the word of the services offered at the center. The more that we take advantage of them, the easier it is to justify more centers across the agency. We have completed the development and testing of the new Security and Safety Management system (SSaM). It will begin to deploy at North Base in the first quarter of 2020 and expand to other bases in the future. SSaM will allow electronic entry of Accident and Security Incident forms. We also completed most of the work to deploy Tap In, Tap Out (TITO), an electronic sign-in process which will pilot in 2020 at East Base. This project will improve operators' sign-in experience and prevent errors caused by manual entries. Finally, we have set the stage for the opening of our eighth base, Interim South Base, in the fall of 2020. This new location will be in use until the permanent South Base Annex opens in 2025 at the current South Training location. Interim South Base, located just south of South Base, is projected to open with 40 coaches running morning and afternoon trippers.

2019 also brought funding uncertainty from the passage of I-976. Many questions still remain unanswered, but we are confident that the citizens of King County understand the importance of the continued growth of transit service in communities across the entire county.

Thank you, all, for your hard work, dedication, and excellent customer service. I know that 2020 is going to be a great year.

Tim Flanagan

Director, Bus Operations – King County Metro Transit

METRO'S LONG GAME | Bus Operations Division

King County METRO
Moving forward together

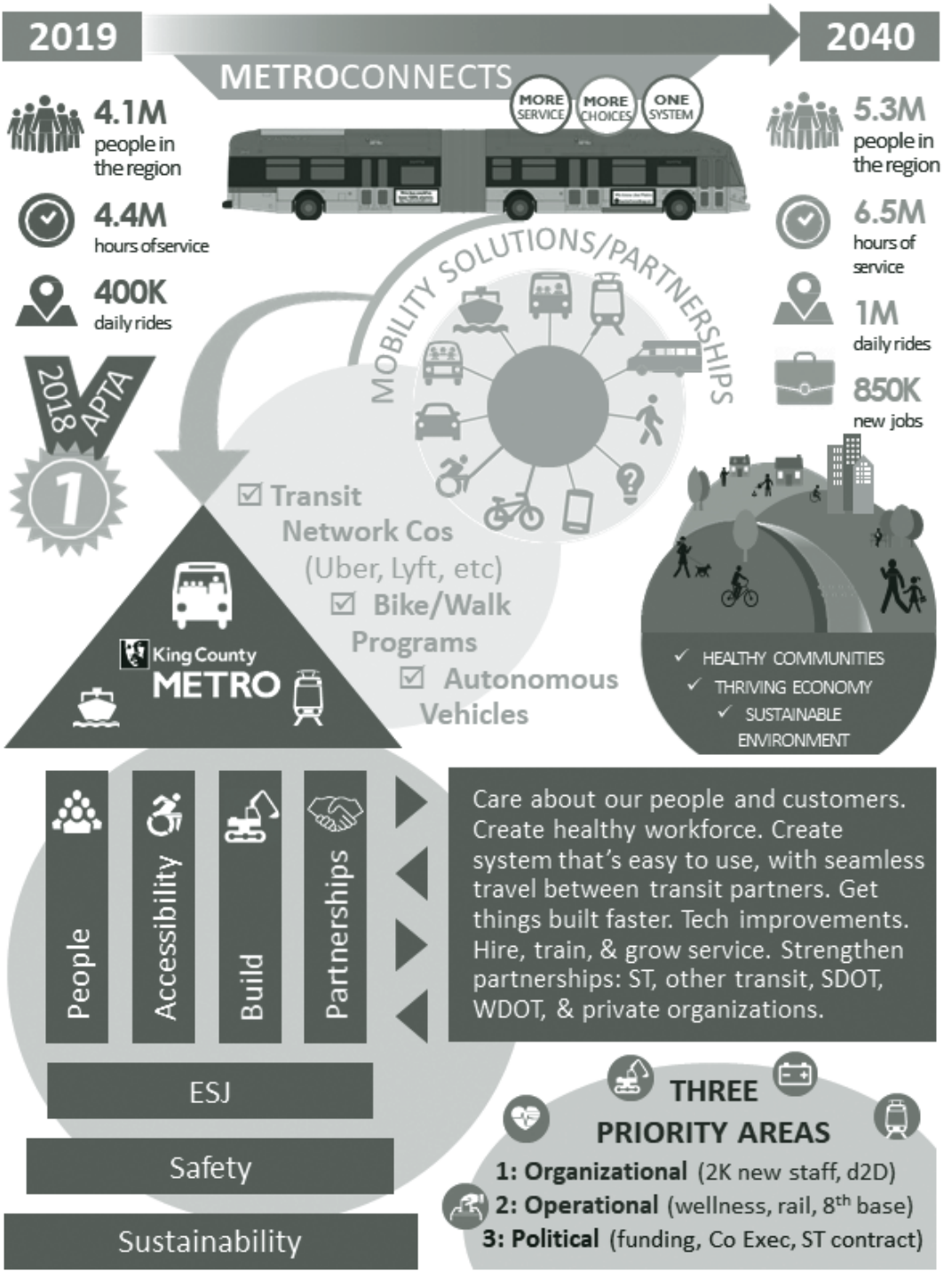

Letter from Service Planning Supervisor



For the 11th consecutive service change we will see growth in the Metro system with the March service change. Meanwhile, 2020 will focus on redesigning service with fewer service adds.

The North Eastside Mobility restructure begins in March, to revise the network of bus services in Bothell, Kenmore, Kirkland, Redmond and Woodinville. The largest route changing is Route 255, which will now travel between Totem Lake and the University of Washington station. So why are we making these changes?

- **Major system changes** – The closure of the Montlake Freeway Station and the end of joint operations in the Downtown Seattle Transit Tunnel have changed how transit operates, and the changes to Route 255 will ensure customers can still have options to travel both to downtown Seattle and University of Washington area reliably and at all times of day
- **Changing demographics and development patterns on the Eastside** – Most routes in these areas have not changed in 10+ years. In addition, many of the routes being changed or replaced have seen declining ridership or on-time performance issues. We want to adjust the network to try to attract more people to take transit.
- **Opportunity to connect to Link and use Metro resources for expanded frequency and span.** Changing Route 255 allows us to use resources saved from operating between downtown Seattle and UW and reinvest those to expand service span and frequency such as adding frequent service between Kirkland and Redmond on new Route 250.

We are planning service changes in Renton, Kent, and Auburn in September 2020. 2021 will include the opening date for Link expansion to Northgate and changes to bus routes in Seattle, Shoreline, Kenmore and Bothell to connect with three new Link stations. Redesigning service in 2020 and beyond lay the groundwork for Metro's "Long Game" by providing and expanding the great transit service that Metro provides across King County.

Thank you for your ongoing work to provide excellent service for customers every day. If you have comments or questions about routes and planning, please reach out to us using the contact information below.

Katie Chalmers,
Service Planning Supervisor

Service Planning Contacts
Team mailstop: KSC-TR-0422

Katie Chalmers
Supervisor

Jeremy Fichter
South King County Planning Lead

Graydon Newman
Seattle/Shoreline Planning Lead

Brian Henry
Eastside Planning Lead

What's New

New Routes

225	New Route 225 Kenmore to Overlake.
230	New Route 230 Kirkland to North Creek.
231	New Route 231 Kirkland to Woodinville.
239	New Route 239 Kirkland to Bothell.
250	New Route 250 Bellevue to Avondale.
541	New Route 541 Overlake P&R to University District. (Previously at Pierce Transit.)

Major Route Changes

255	Route altered to travel between Totem Lake and the University District.

Minor Route Changes

North Base ramps "From northbound I-5" and "To NE 175 St" will be closed for six months.	
Overlake Transit Center will be renamed to Redmond Technology Station.	
21X	Routing revised to use new pathway along Alaskan Way and Columbia St.
37	Outbound routing revised to use new pathway along Columbia St and Alaskan Way.
55, 56, 57	Routing revised to use new pathway along Alaskan Way and Columbia St.
62	Inbound routing revised to use Lenora St instead of Bell St.
113	Routing revised to use new pathway along Alaskan Way and Columbia St.
120, 121, 122, 123	Routing revised to use new pathway along Alaskan Way and Columbia St.
125	Routing revised in Downtown and also to use new pathway along Alaskan Way and Columbia St.
221	Routing revised to use Redmond Way instead of Bear Creek Pkwy.
542	Westbound routing altered to travel via Pacific Pl.
673	Routing revised to use new pathway along Alaskan Way and Columbia St.

Discontinued Routes

Routes 234, 235, 236, 238, 243, 244, 248 and 277 will be discontinued.

Route Movement

120	Route 120 will move to Central Base.
225	New Route 225 will operate out of Bellevue Base.
230	New Route 230 will operate out of Bellevue Base.
231	New Route 231 will operate out of Bellevue Base.
239	New Route 239 will operate out of Bellevue Base.
250	New Route 250 will operate out of Bellevue Base.
268	Route 268 will move to Central Base.
271	Some trips will move to East Base.
541	New Route 541 will operate out of East Base.

Route Qualification Table

225	Route 225 is a new route and requires qualification.
230	Route 230 is a new route and requires qualification.
231	Route 231 is a new route and requires qualification.
239	Route 239 is a new route and requires qualification.
250	Those qualified on Routes 235 and 248 are automatically qualified on Route 250.
255	Route 255 is a major change and requires a new qualification.
541	All operators previously qualified on Route 541 when it moved to Pierce Transit in Sept 2019 are still qualified..

Subcontracted Minor Route Changes

930	Revised routing in the Totem Lake area around Evergreen Hospital.

Route/Base Cross Reference List

NOTES: W = weekday service, W-S = weekday and Saturday service, W-S-S = weekday, Saturday and Sunday Service, SUN = Sunday service only

Route	Grouped with	Base	Day	Relief Point	Major Revisions	Minor Revisions
1	14	Atlantic	W-S-S	S Jackson St/5 Av S	None	None
2	13	Atlantic	W-S-S	4 Av/Spring St 4 Av/Seneca St	None	None
3	4	Atlantic	W-S-S	4 Av/James St	None	3/16
4	3	Atlantic	W-S-S	4 Av/James St	None	9/18, 3/18, 3/16, 2/15
5	21	Central	W-S-S	4 Av/Royal Brougham	None	9/17, 3/16, 6/15
7	49	Atlantic	W-S-S	S Jackson St/5 Av S	None	None
8	—	Ryerson	W-S-S	Mount Baker Transit Center	None	6/15
9	—	Ryerson	W		None	9/18
10	—	Atlantic	W-S-S	Pine St/4 Av	None	3/18, 3/16
11	—	Central	W-S-S	4 Av/Pine St	None	9/17, 9/16
12	—	Atlantic	W-S-S	Marion St/2 Av	None	None
13	2	Atlantic	W-S-S	4 Av/Seneca St 4 Av/Spring St 4 Av/James St	None	None
14	1	Atlantic	W-S-S	S Jackson St/5 Av S	None	None
15	—	Central	W	—	None	3/16
17	—	Central	W	—	None	3/16, 6/15
18	—	Central	W	—	None	3/16, 9/15
19	—	Ryerson	W		None	None
21	5	Central	W-S-S	1 Av S/S Atlantic St	None	3/20, 9/18, 3/18
22	—	South	W-S-S	26 Av SW/SW Roxbury St	None	9/19, 3/18
24	124	Ryerson	W-S-S	4 Av S/S Royal Brougham Way N/B 6 Av S/S Royal Brougham Way S/B	None	None
26	28, 131, 132	Ryerson	W-S-S	4 Av S/S Royal Brougham Way N/B 4 Av S/S Holgate St S/B	3/16	None
27	33, 124	Ryerson/ Central	W-S-S	Yesler Way/Dilling Way	None	9/19, 9/17, 9/16
28	26, 131, 132	Ryerson	W-S-S	4 Av S/S Royal Brougham Way N/B 4 Av S/S Holgate St S/B	None	3/16, 2/15
29	—	Ryerson	W	—	None	3/18
31	32, 75,	North	W-S	W/B NE Campus Pkwy/12 Av NE	None	3/16
32	31, 75	North	W-S-S	W/B NE Campus Pkwy/12 Av NE Republican St/1St Ave N	None	3/16
33	27, 124	Ryerson	W-S-S	4 Av S/S Royal Brougham Wy N/B Yesler Way/Dilling Way	None	9/16
36	—	Atlantic	W-S-S	S Jackson/5 Av S	None	None
37	—	Ryerson	W	—	None	3/20, 9/19, 9/18, 3/18
40	—	Central	W-S-S	6 Av S/S Massachusetts 8 Av S/S Massachusetts	None	9/16, 3/16, 6/15
41	—	North	W-S-S	Northgate Transit Center 35 Av NE/NE 130 St	None	9/19, 3/19, 9/18, 3/16, 9/15,
43	44	Atlantic	W-S-S	NE Pacific Pl/Montlake Blvd	None	None

Route/Base Cross Reference List

Route	Grouped with	Base	Day	Relief Point	Major Revisions	Minor Revisions
44	43	Atlantic	W-S-S	NE Pacific Pl/Montlake Blvd	None	9/17
45	—	Ryerson	W-S-S	NE Pacific Pl/Montlake Blvd	None	None
47	—	Atlantic	W-S-S	Pine St/4 Av	None	3/18
48	—	Ryerson	W-S-S	Mount Baker Transit Center	None	9/18, 9/17, 9/16, 3/16, 6/15
49	7	Atlantic	W-S-S	Pike St/3 Av S Jackson St/5 Av S	None	9/16, 6/16, 3/16
50	—	South	W-S-S	38 Av S/S Myrtle St	None	9/18, 3/18, 2/15
55	—	Central	W	—	None	3/20, 9/18, 2/15
56	—	Central	W	—	None	3/20, 9/18, 9/17
57	—	Central	W	—	None	3/20, 9/18
60	—	Central	W-S-S	15 Av S/S Beacon Av	None	3/18, 9/17,
62	—	Ryerson		S/B 5 Av/S Jackson St	3/16	3/20, 9/17, 9/16, 3/16
63	—	Ryerson	W	—	None	9/16, 3/16
64	—	Ryerson	W	—	None	6/15, 2/15
65	67	North	W-S-S	NE 143 St/17 Av NE	None	3/16, 2/15
67	65	North	W-S-S	Northgate Transit Center W/B NE 100 St/3 Av NE	None	3/16
70	—	Atlantic	W-S-S	S Main St/2 or 3 Av S	None	3/19
71	—	Central	W-S	UW Station Bay 4	None	3/16
73	373	North	W-S-S	NE 143 St/17 Av NE	None	3/16, 6/15
74	—	Central	W	N/B Sand Point Wy NE/NE 74 St	3/19	9/18, 3/18, 3/16
75	31, 32	North	W-S-S	Northgate Transit Center W/B NE 100 St/3 Av NE	None	None
76	—	Ryerson	W	—	3/19	9/15
77	—	Central	W	—	3/19	9/15
78	—	North	W	Seattle Children's Hospital Layover	New	None
97	—		W-S-S	—	None	None
101	102, 150	South	W-S-S	Renton Transit Center S Renton P&R	None	3/19, 9/18, 3/18, 3/16
102	101, 150	South	W	—	None	3/19, 9/18, 3/18, 3/16
105	—	South	W-S-S	Renton Transit Center	None	3/19
106	—	Central	W-S-S	Massachusetts St/fs Airport Wy S	9/16	9/17
107	148	South	W-S-S	Renton Transit Center Rainier/Henderson 15 Av S/S Lander St	9/16	
111	—	South	W	—	None	9/18, 9/17, 9/16, 6/15, 2/15
113	—	Central	W	—	None	3/20, 9/18, 9/15
114	—	Central	W	—	None	9/18, 9/17, 9/16, 9/15, 6/15, 2/15
116	118, 119	South	W	—	None	9/19, 9/18, 3/18, 2/15

Route/Base Cross Reference List

Route	Grouped with	Base	Day	Relief Point	Major Revisions	Minor Revisions
118	116, 119	South/ Vashon	W-S-S	—	None	9/19, 9/18, 3/18, 2/15
119	116, 118	South/ Vashon	W	—	None	9/19, 9/18, 3/18, 2/15
120	—	Central	W-S-S	2 Av/Lenora St Lenora St/1 Av	None	3/20, 3/19, 9/18, 9/17, 6/15, 2/15
121	—	Ryerson	W	—	None	3/20, 9/18
122	—	Ryerson	W	—	None	3/20, 9/18
123	—	Ryerson	W	—	None	3/20, 9/18, 9/15
124	24, 33, 27	Ryerson/ Central	W-S-S	6 Av S/S Royal Brougham Wy S/B 4 Av S/S Royal Brougham Wy N/B	None	9/16
125	—	Ryerson	W-S-S	2 Av/Marion	None	3/20, 3/19, 9/18
128	—	South	W-S-S	Tukwila International Boulevard Station	None	9/18, 9/17
131	26, 28, 132	Ryerson	W-S-S	4 Av S/S Royal Brougham Way N/B 4 Av S/ S Holgate St S/B	None	None
132	26, 28, 131	Ryerson	W-S-S	4 Av S/S Royal Brougham Way N/B 4 Av S/S Holgate St S/B	None	None
143	—	South	W	—	None	9/19, 9/16, 2/15
148	107	South	W-S-S	—	None	None
150	101, 102	South	W-S-S	Tukwila Transit Center Tukwila P&R Kent Station Transit Center	None	3/19, 9/18, 9/17
153	164, 168, 183	South	W	—	None	None
154	—	South	W	—	None	6/14
156	—	South	W-S-S	Highline College/ Tukwila Transit Center	None	6/15, 2/15
157	—	South	W	—	None	None
158	—	South	W	—	None	None
159	—	South	W	—	None	None
164	153, 168,183	South	W-S	Kent Station Transit Center	None	None
166	169	South	W-S-S	Kent Station Transit Center Burien Transit Center	None	None
167	—	Ryerson	W	—	None	3/16, 6/15
168	153, 164, 183	South	W-S-S	Kent Station Transit Center	None	None
169	166	South	W-S-S	Kent Station Transit Center Renton Transit Center S Renton P&R	None	3/16
177	178	South	W	—	None	9/18, 9/16, 9/15
178	177	South	W	—	None	9/18, 9/16, 9/15
179	—	South	W	—	None	None

Route/Base Cross Reference List

Route	Grouped with	Base	Day	Relief Point	Major Revisions	Minor Revisions
180	—	South	W-S-S	Burien Transit Center layover Kent Station Transit Center	None	None
181	—	South	W-S-S	Federal Way Transit Center Auburn Station Transit Center	None	None
182	187	South	W-S-S	Federal Way Transit Center	None	None
183	153, 164, 168	South	W-S	Kent Station Transit Center Federal Way Transit Center Renton Transit Center	None	None
186	—	South	W	—	None	None
187	182	South	W-S-S	Federal Way Transit Center	None	None
190	—	South	W	—	None	9/19, 9/18, 9/16, 9/15
192	—	South	W	—	None	9/15
193	—	South	W	—	None	9/16
197	—	South	W	—	None	None
200	—	Bellevue	W	Issaquah Community Center	3/16	6/15
208	—	Bellevue	W-S	Issaquah Transit Center layover	None	None
212	—	East	W	—	None	9/19, 9/18, 9/17
214	—	Central	W	—	None	9/19, 9/18, 9/17, 9/15
216	—	East	W	—	None	9/18, 9/17, 9/15
217	—	East	W	—	None	9/19, 9/18, 3/18,
218	—	East	W	—	None	9/18, 9/17, 9/15
219	—	East	W	—	None	9/18, 9/17, 9/15
221	—	Bellevue	W-S-S	Eastgate P&R Redmond Transit Center layover	None	3/20
225	—	Bellevue	W-S-S	Redmond Technology Station Totem Lake Transit Center Kenmore P&R	None	None
226	241	Bellevue	W-S-S	Eastgate P&R Bellevue Transit Center	None	3/17
230	231	Bellevue	W-S-S	Kirkland Transit Center 240 St SE/39 AV SE	None	None
231	230	Bellevue	W-S-S	Kirkland Transit Center Woodinville P&R	None	None
232	—	Bellevue	W	—	None	3/18
237	—	Bellevue	W	—	None	None
239	—	Bellevue	W-S-S	Woodinville P&R Kirkland Transit Center Totem Lake Transit Center	None	None
240	—	Bellevue	W-S-S	Bellevue Transit Center Eastgate P&R 106 Av NE/NE 8 St	None	None
241	226	Bellevue	W-S-S	Eastgate P&R Bellevue Transit Center	None	3/17
245	—	Bellevue	W-S-S	Eastgate P&R Kirkland Transit Center Redmond Technology Station	None	6/15

Route/Base Cross Reference List

Route	Grouped with	Base	Day	Relief Point	Major Revisions	Minor Revisions
246	—	Bellevue	W	Eastgate P&R Bellevue Transit Center	None	9/15, 6/15
249	—	Bellevue	W-S-S	Redmond Technology Station S Kirkland P&R	None	9/16
250	—	Bellevue	W-S-S	Bellevue Transit Center S Kirkland P&R Kirkland Transit Center Bear Creek P&R Avondale Pl NE/Avondale Rd NE	None	None
252	—	East	W	—	3/19	None
255	—	East	W-S-S	Kirkland Transit Center Totem Lake Transit Center S Kirkland P&R Brooklyn Av NE/NE Boat St	3/20, 3/19	9/18, 3/16, 9/14, 6/14
257	—	East	W	—	None	None
268	—	Central	W	—	None	None
269	—	Bellevue	W-S	Issaquah Transit Center Overlake P&R	None	3/19, 3/18
271	—	Bellevue/ East	W-S-S	Bellevue Transit Center Eastgate P&R Issaquah Transit Center Newport Wy SW/W Sunset Wy	None	9/14, 6/14
301	—	North	W	—	3/19	3/16
303	—	Ryerson	W	—	None	3/19, 9/16
304	—	North	W	—	None	3/19, 9/17, 9/16
308	—	Ryerson	W	—	3/19	3/16
309	—	Central	W	—	None	9/16, 3/16
311	—	North	W	—	3/19	None
312	—	North	W	—	None	3/16
316	—	North	W	—	3/19	9/15
330	—	North	W	Shoreline CC W/B	None	None
331	345, 348	North	W-S-S	Aurora Village Transit Center Kenmore P&R layover	None	None
342	—	Bellevue/ North	W	—	None	None
345	331, 348	North	W-S-S	Northgate Transit Center	None	None
346	347	North	W-S-S	Aurora Village Transit Center/ Northgate Transit Center	None	3/16
347	346	North	W-S-S	Northgate Transit Center/ Montlake Terrace P&R	None	None
348	331, 345	North	W-S-S	Northgate Transit Center Richmond Beach NW/NW 195 St	None	None
355	—	North	W	—	None	9/17, 9/16, 3/16
372	—	North	W-S-S	Lake City Wy/NE 130 St Lake City Wy/NE 133 St UW Bothell Campus South layover NE Campus Pkwy/University Wy NE	None	3/16

Route/Base Cross Reference List

Route	Grouped with	Base	Day	Relief Point	Major Revisions	Minor Revisions
373	73	North	W	Aurora Village Transit Center Bay 3	None	9/16, 3/16
522	—	East	W-S-S	Woodinville P&R 6 Av S/S Massachusetts St	None	3/18, 3/16
541	—	East	W	Overlake Park and Ride	None	9/17
542	—	East	W	Redmond Transit Center	None	3/20, 3/16
545	—	East	W-S-S	6 Av S/S Massachusetts Redmond Technology Station Bear Creek P&R layover	None	3/18, 3/16
550	—	East	W-S-S	110 Av NE/NE 12 St	None	9/18, 9/17, 3/17, 9/16, 3/16
554	—	East	W-S-S	Mercer Island P&R Blanchard St/8 Av	None	9/19, 9/18, 3/18
555	—	East	W	—	None	3/19, 9/17, 3/17, 9/16,
556	—	East	W	—	None	9/17, 3/17, 9/16
661	Tripper Storage	North	W	—	None	3/19
671 A Line	—	South	W-S-S	Tukwila International Boulevard Station Federal Way Transit Center	None	None
672 B Line	—	Bellevue/ East	W-S-S	Bellevue Transit Center Redmond Transit Center	None	None
673 C Line	—	Atlantic	W-S-S	3 Av/Seneca St 3 Av/Columbia St	3/16	3/20, 9/18, 3/16
674 D Line	—	Atlantic	W-S-S	5 Av S/S Washington St (ns)	None	9/17, 9/16, 3/16
675 E Line	—	Atlantic	W-S-S	S Main St/3 Av (fs lay 3) S Main St/4 Av (ns lay 4) S Main St/4 Av (ns lay 2) S Washinton St/3 Av (fs)	None	9/17
676 F Line	—	South	W-S-S	Burien Transit Center, layover Tukwila Transit Center Tukwila International Boulevard Station Renton Transit Center	None	9/16, 6/15
823	—	East	W	—	None	None
824	—	East	W	—	None	None
886	—	Bellevue/ East	W	—	9/16	None
887	—	Bellevue/ East	W	—	None	9/16
888	—	East	W	—	None	None
889	—	Bellevue/ East	W	—	None	None
891	—	Bellevue/ East	W	—	None	None
892	—	East	W	—	None	None

Route/Base Cross Reference List

Route	Grouped with	Base	Day		Relief Point	Major Revisions	Minor Revisions
893	—	Bellevue/ East	W	—		None	None
894	—	Bellevue/ East	W	—		None	None
895	—	East	W	—		None	None
952	—	South	W	—		None	3/19
980	—	Central	W	—		None	None
981	—	Bellevue	W	—		None	None
982	—	East	W	—		None	None
984	—	Central	W	—		None	None
986	—	East	W	—		None	None
987	—	Central	W	—		None	None
988	—	Central	W	—		None	None
989	—	East	W	—		None	9/18
992	—	Bellevue Summer Only	W	—		None	None
994	—	Central	W	—		None	None
995	—	Central	W	—		None	None

Layovers by Route

Route	Route Direction	Layover Location	Stop ID
1	S	10TH AVE W & W ARMOUR ST	2010
2	S	7TH AVE W & W PLEASANT PL	2550
	N	MADRONA PARK & LAKE WASHINGTON BLVD	2850
3	S	LENORA ST & 2ND AVE	258
	N	MADRONA PARK & LAKE WASHINGTON BLVD	2850
	N	34TH AVE & E UNION ST	12690
	N	21ST AVE & E JAMES ST	13005
	S	W NICKERSON ST & 3RD AVE W	18225
4	S	LENORA ST & 2ND AVE	258
	N	S WALKER ST & 25TH AVE S	12485
	S	W NICKERSON ST & 3RD AVE W	18225
5	S	SHORELINE COMMUNITY COLLEGE	5492
	S	NW 90TH ST & 1ST AVE NW	6652
	N	6TH AVE S & S ATLANTIC ST	98085
	N	6TH AVE S & S ROYAL BROUGHAM WAY	98090
	N	SODO BUSWAY ACRD & S MASSACHUSETTS ST	99270
7	N	WATERS AVE S & S FLETCHER ST	9050
	N	S HENDERSON ST & RAINIER AVE S	31137
	S	VIRGINIA ST & 4TH AVE	98105
8	E	2ND AVE W & W MERCER ST	2671
	W	MT. BAKER TRANSFER AREA ACRD & MARTIN L KING JR WY	8406
	E	1ST AVE W & W MERCER ST	13915
9	S	E ALOHA ST & BROADWAY E	11012
	N	S HENDERSON ST & MARTIN L KING JR WAY S	99830
10	S	15TH AVE E & E GALER ST	11370
11	N	VIRGINIA ST & 5TH AVE	879
	S	E MCGILVRA ST & 42ND AVE E	12210
12	S	19TH AVE E & E GALER ST	13200
13	S	3RD AVE W & W CREMONA ST	41255

Layovers by Route

Route	Route Direction	Layover Location	Stop ID
14	S	LENORA ST & 2ND AVE	258
	N	MOUNT BAKER TRANSIT CENTER BAY 3	8403
	N	MOUNT RAINIER DR S & S RIDGEWAY PL	11690
15	S	15TH AVE NW & NW 90TH ST	14370
	N	SODO BUSWAY ACRD & S WALKER ST	99262
17	N	ATLANTIC BASE ACRD & ATLANTIC BASE ACRD	2609
	S	NW MARKET ST & SHILSHOLE AVE NW	18766
	N	SODO BUSWAY ACRD & S WALKER ST	99262
18	N	ATLANTIC BASE ACRD & ATLANTIC BASE ACRD	2609
	S	24TH AVE NW & NW 85TH ST	19630
	N	SODO BUSWAY ACRD & S WALKER ST	99262
19	S	W EMERSON ST & MAGNOLIA BLVD W	20530
	N	RYERSON BASE ACRD & RYERSON BASE ACRD	99242
21	N	SW ROXBURY ST & 28TH AVE SW	22262
	N	SW BARTON ST & 26TH AVE SW BAY 1	22557
	S	BLANCHARD ST & 2ND AVE	98145
	S	44TH AVE SW & SW ALASKA ST BAY 6	36390
24	S	W EMERSON ST & MAGNOLIA BLVD W	20530
	S	35TH AVE W & W MCGRAW ST	20650
	S	W MCGRAW ST & 35TH AVE W	20655
26	S	NE 100TH ST & 3RD AVE NE	5577
	S	NE 100TH ST & 3RD AVE NE	23279
	S	NE RAVENNA BLVD & WOODLAWN AVE NE	26210
	N	NW 100TH PL & 7TH AVE NW	28680
	S	NORTHGATE TC ACRD & NE 100TH ST	35298
	S	NORTHGATE TRANSIT CENTER BAY 2	35324
	N	SODO BUSWAY ACRD & S HOLGATE ST	99265
27	N	36TH AVE S & S DAY ST	27175
	S	VIRGINIA ST & 3RD AVE	98106

Layovers by Route

Route	Route Direction	Layover Location	Stop ID
28	S	N 143RD ST & LINDEN AVE N	27780
	S	NW 100TH PL & 7TH AVE NW	28680
	S	7TH AVE NW & HOLMAN RD NW	40033
	N	6TH AVE S & S ROYAL BROUGHAM WAY	98090
	S	NW 87TH ST & 2ND AVE NW	99020
	N	SODO BUSWAY ACRD & S HOLGATE ST	99265
29	S	NW MARKET ST & SHILSHOLE AVE NW	18766
	N	SODO BUSWAY ACRD & S HOLGATE ST	99265
31	E	W MCGRAW ST & 35TH AVE W	20654
	E	W MCGRAW ST & 31ST AVE W	99500
32	E	REPUBLICAN ST & 1ST AVE N	2361
33	S	W GOVERNMENT WAY & 34TH AVE W	24360
	S	DISCOVERY PARK ROAD & TEXAS WAY	31140
36	S	VIRGINIA ST & 5TH AVE	879
	N	S MYRTLE ST & 39TH AVE S	45649
37	S	CEDAR ST & 3RD AVE	1095
40	N	S MASSACHUSETTS ST & CENTRAL BASE ACRD	21718
	S	NORTHGATE TC ACRD & NE 103RD ST	35321
	S	NW 87TH ST & 2ND AVE NW	99020
41	N	6TH AVE S & S ROYAL BROUGHAM WAY	21834
	S	35TH AVE NE & NE 130TH ST	38658
	S	NE 100TH ST & 3RD AVE NE	99850
43	N	VIRGINIA ST & 3RD AVE	98106
44	S	32ND AVE NW & NW MARKET ST	18085
	N	NE PACIFIC PL & NE PACIFIC ST	29243
45	E	LOYAL WAY NW & NW 85TH ST	35530
	W	NE PACIFIC PL & MONTLAKE BLVD NE	98360
47	S	BELLEVUE AVE E & BELLEVUE PL E	13390
48	N	MT. BAKER TRANSFER AREA ACRD & MARTIN L KING JR WA	8404
	S	MEMORIAL WAY & SPOKANE LN	98343

Layovers by Route

Route	Route Direction	Layover Location	Stop ID
49	N	PIKE ST & 3RD AVE	1160
	S	12TH AVE NE & NE 47TH ST	10910
50	E	ALKI AVE SW & 61ST AVE SW	14960
	W	38TH AVE S & S MYRTLE ST	45648
55	S	BATTERY ST & 4TH AVE	615
	S	SW ALASKA ST & 35TH AVE SW	22850
	N	CALIFORNIA AVE SW & PALM AVE SW	37180
56	N	ALKI AVE SW & 61ST AVE SW	14960
	S	WALL ST & 4TH AVE	98205
57	S	WALL ST & 4TH AVE	98205
60	S	BROADWAY E & E REPUBLICAN ST	11195
	N	25TH AVE SW & SW TRENTON ST	39976
62	N	5TH AVE S & S JACKSON ST	842
	S	SAND POINT WAY NE & NE 74TH ST	10640
	S	NOAA ACRD & NOAA ACRD	10655
	S	NE RAVENNA BLVD & 8TH AVE NE	16407
63	N	E JEFFERSON ST & 18TH AVE	12800
	S	NE 100TH ST & 3RD AVE NE	23279
64	N	E JEFFERSON ST & 18TH AVE	12800
	N	21ST AVE & E JAMES ST	13005
	S	NE 143RD ST & 17TH AVE NE	98780
65	S	NE 143RD ST & 17TH AVE NE	98780
67	S	NE 100TH ST & 3RD AVE NE	23275
70	N	S MAIN ST & 3RD AVE S	1451
	S	BROOKLYN AVE NE & NE 52ND ST	9130
	S	12TH AVE NE & NE 47TH ST	10910
	N	S MAIN ST & 2ND AVE S BAY 1	98050
71	S	NE 85TH ST & 35TH AVE NE	37680
73	S	NE 143RD ST & 17TH AVE NE	98780
74	S	SAND POINT WAY NE & NE 74TH ST	10640
	N	6TH AVE S & S ROYAL BROUGHAM WAY	98090
75	S	NE 100TH ST & 3RD AVE NE	5577

Layovers by Route

Route	Route Direction	Layover Location	Stop ID
76	N	S MASSACHUSETTS ST & AIRPORT WAY S	21717
	S	NE 85TH ST & 35TH AVE NE	37680
77	N	S MASSACHUSETTS ST & AIRPORT WAY S	21717
	S	NE 175TH ST & 10TH AVE NE	77752
78	W	NE 45TH ST & 45TH AVE NE	29091
101	S	CONVENTION PL & PIKE ST	1072
	N	SOUTH RENTON PARK & RIDE BAY 2	55938
	N	LAKE AVE S & S GRADY WAY BAY 4	59839
102	S	CONVENTION PL & PIKE ST	1072
105	N	RENTON TRANSIT CENTER BAY 6	45303
	S	HARRINGTON AVE NE & NE 16TH ST	54842
106	S	S MASSACHUSETTS ST & 6TH AVE S	21719
	N	WILLIAMS AVE S & S 2ND ST	45323
	N	RENTON TRANSIT CENTER BAY 9	46464
107	S	S LANDER ST & 15TH AVE S	41890
	N	WILLIAMS AVE S & S 2ND ST	45323
	N	RENTON TRANSIT CENTER BAY 2	46477
111	S	2ND AVE & CEDAR ST	20750
	N	NE 4TH ST & UNION AVE NE	56795
113	N	26TH AVE SW & SW 116TH ST	85170
114	N	UNION AVE NE & NE 3RD CT	46714
116	S	CEDAR ST & 3RD AVE	1093
	N	FAUNTLEROY FERRY TRM & FAUNTLEROY WAY SW	18675
	N	SW BRACE POINT DR & SW WILDWOOD PL	19640
118	S	VASHON FERRY DOCK & 103RD AVE SW	46769
	N	VASHON HWY SW & SW BURTON DR	46770
	N	SW TAHLEQUAH RD & SR 163	47255
119	S	VASHON FERRY DOCK & 103RD AVE SW	46769
	N	SW 264TH ST & 99TH AVE SW	46822

Layovers by Route

Route	Route Direction	Layover Location	Stop ID
120	S	LENORA ST & 2ND AVE	258
	S	LENORA ST & 1ST AVE	263
	N	BURIEN TC ACRD & SW 148TH ST	52311
	S	2ND AVE & LENORA ST	98141
121	N	HIGHLINE COLLEGE RDWY & S 240TH ST	47260
	N	BURIEN TRANSIT CENTER BAY 3	52303
	N	BURIEN TC ACRD & SW 148TH ST	52311
	S	EAGLE ST & WESTERN AVE	98187
122	N	HIGHLINE COLLEGE RDWY & S 240TH ST	47260
	S	EAGLE ST & WESTERN AVE	98187
	S	EAGLE ST & WESTERN AVE	98188
123	N	6TH AVE SW & SW 148TH ST	98400
124	N	TUKWILA LLR ACRD & TUKWILA LLR ACRD	60924
	S	WALL ST & 3RD AVE	98207
125	N	25TH AVE SW & SW TRENTON ST	39976
128	S	CALIFORNIA AVE SW & SW HILL ST	37130
	N	ANDOVER PARK W & BAKER BLVD BAY 4	59316
	N	TUKWILA STATION ACRD & TUKWILA STATION ACRD	59883
131	N	BURIEN TC ACRD & SW 148TH ST	52311
	S	VIRGINIA ST & 3RD AVE	98106
132	N	BURIEN TC ACRD & SW 148TH ST	52311
143	N	BAKER ST & 3RD AVE	52353
	S	1ST AVE & EAGLE ST	98182
148	N	SE 177TH ST & 140TH AVE SE	60161
150	S	CONVENTION PL & PIKE ST	1072
	N	RAILROAD AVE N & W JAMES ST	57449
	N	KENT SOUNDER STATION BAY 8	57458
153	S	RENTON TRANSIT CENTER BAY 7	45305
	N	KENT SOUNDER STATION BAY 3	57453
154	S	FEDERAL CENTER SOUTH ACS & S ALASKA ST	40805
	N	TUKWILA STATION ACS & S LONGACRES WAY BAY 1	59881

Layovers by Route

Route	Route Direction	Layover Location	Stop ID
156	E	HIGHLINE COLLEGE RDWY & S 240TH ST	47260
	W	ANDOVER PARK W & BAKER BLVD BAY 1	59312
158	N	132ND AVE SE & SE 240TH ST	57143
	S	1ST AVE & EAGLE ST	98184
159	S	1ST AVE & EAGLE ST	98184
164	E	KENT SOUNDER STATION BAY 1	57451
	W	SE 320TH ST & 122ND AVE SE	59282
166	S	BURIEN TRANSIT CENTER BAY 1	52301
	N	KENT SOUNDER STATION BAY 7	57457
167	N	LAKE AVE S & S GRADY WAY BAY 4	59839
168	E	KENT SOUNDER STATION BAY 1	57451
168	W	SE 264TH ST & 242ND AVE SE	62079
169	S	RENTON TRANSIT CENTER BAY 8	46465
	N	KENT SOUNDER STATION BAY 2	57452
177	S	2ND AVE & CEDAR ST	20750
	N	I-5 RAMP & S 320TH ST	83749
178	S	CEDAR ST & 1ST AVE	1091
	N	SOUTH FEDERAL WAY PARK & RIDE	61368
179	S	2ND AVE & WALL ST	20760
	N	TWIN LAKES P&R ACRD & 21ST AVE SW	42574
180	S	BURIEN TRANSIT CENTER BAY 1	52301
	S	BURIEN TC ACRD & SW 148TH ST	52311
	S	KENT SOUNDER STATION BAY 4	57454
	N	41ST ST SE & A ST SE	57600
	N	AUBURN TRANSIT CENTER BAY 1	57773
181	E	TWIN LAKES PARK & RIDE BAY 2	42576
	W	SE 320TH ST & 122ND AVE SE	59282
182	N	49TH AVE NE & 42ND ST NE	61999
	S	FEDERAL WAY TC BAY 3	80433
183	S	KENT SOUNDER STATION BAY 9	57459
	N	FEDERAL WAY TC ACRD & 23RD AVE S	99804

Layovers by Route

Route	Route Direction	Layover Location	Stop ID
186	E	AUBURN TRANSIT CENTER BAY 2	57774
	E	2ND ST SW & A ST SW	57784
	W	GRIFFIN AVE & ROOSEVELT AVE E	59033
187	S	FEDERAL WAY TC BAY 3	80433
	S	FEDERAL WAY TC ACRD & 23RD AVE S	99804
190	N	S 276TH ST BAY 1	60747
	S	WARREN PL & 1ST AVE	98180
192	N	I-5 & S 272ND ST	47970
193	S	E JEFFERSON ST & 18TH AVE	12800
	N	I-5 RAMP & S 320TH ST	83749
197	N	TWIN LAKES PARK & RIDE BAY 2	42576
	S	7TH AVE NE & NE 47TH ST	98786
200	N	SE CLARK ST & 2ND AVE SE	64527
204	N	MERCER VILLAGE SHOPPING CENTER & SE 68TH ST	62370
	S	76TH AVE SE & SE 24TH ST	64143
208	W	FACTORY OUTLET MALL ACRD & FACTORY OUTLET MALL ACR	64307
	E	ISSAQUAH TC ACRD & NW MAPLE ST	99821
212	W	140TH AVE SE & EASTGATE P&R ACRD	67007
	W	EASTGATE P&R ACRD & SE EASTGATE WAY BAY B	67017
	E	WALL ST & 3RD AVE	98207
214	E	CLAY ST & 3RD AVE	1094
	W	NEWPORT WAY SW & W SUNSET WAY	65092
	W	ISSAQUAH TC ACRD & NW MAPLE ST	99821
216	E	EASTLAKE AVE E & STEWART ST	9320
	W	BEAR CREEK P&R ACRD & NE UNION HILL RD	68801
217	W	SE 51ST ST & 220TH AVE SE	64575
	E	WALL ST & 3RD AVE	98207
218	W	ISSAQUAH HIGHLANDS P&R ACRD & HIGHLANDS DR NE	99811
219	E	EASTLAKE AVE E & STEWART ST	9320

Layovers by Route

Route	Route Direction	Layover Location	Stop ID
221	N	EASTGATE P&R ACRD & 140TH AVE SE BAY A	67016
	S	REDMOND TRANSIT CENTER BAY 5	71960
	S	REDMOND TRANSIT CENTER BAY 4	71961
	S	REDMOND TRANSIT CENTER ACRD & NE 83RD ST	98754
224	W	BROWN AVE NE & NE RICHARDSON ST	68803
	E	REDMOND TRANSIT CENTER ACRD & NE 83RD ST	98756
225	N	REDMOND TECH STATION ACRD & REDMOND TECH STATION A	71338
	S	KENMORE P&R ACRD & NE BOTHELL WAY	76373
226	W	EASTGATE P&R ACRD & EASTGATE P&R ACRD BAY C	67009
	E	BELLEVUE TRANSIT CENTER BAY 11	68001
230	N	KIRKLAND TRANSIT CENTER BAY 1	73812
	S	39TH AVE SE & 243RD PL SE	76035
	S	240TH ST SE & 35TH AVE SE	76036
231	N	KIRKLAND TRANSIT CENTER BAY 1	73812
	S	WOODINVILLE PARK AND RIDE	75992
232	E	BELLEVUE TRANSIT CENTER BAY 11	68001
	W	BROWN AVE NE & NE RICHARDSON ST	68803
	W	REDMOND TRANSIT CENTER ACRD & NE 83RD ST	98756
239	N	KIRKLAND TRANSIT CENTER BAY 4	73818
	S	CAMPUS WAY NE & NE 180TH ST	77988
240	N	WILLIAMS AVE S & S 2ND ST	45323
	N	RENTON TRANSIT CENTER BAY 4	46479
	S	BELLEVUE TRANSIT CENTER BAY 1	85630
	S	106TH AVE NE & NE 8TH ST	99205
241	N	EASTGATE P&R ACRD & EASTGATE P&R ACRD BAY C	67009
	S	BELLEVUE TRANSIT CENTER BAY 1	85630

Layovers by Route

Route	Route Direction	Layover Location	Stop ID
245	N	EASTGATE PARK & RIDE ACS & 140TH AVE SE BAY 2	67015
	N	EASTGATE P&R ACRD & 140TH AVE SE BAY A	67016
	S	KIRKLAND TRANSIT CENTER BAY 4	73818
246	N	EASTGATE P&R ACRD & 140TH AVE SE BAY A	67016
	S	BELLEVUE TRANSIT CENTER BAY 1	85630
249	W	REDMOND TECH STATION ACRD & REDMOND TECH STATION A	71338
250	S	BEAR CREEK P&R ACRD & NE UNION HILL RD	68801
	N	BELLEVUE TRANSIT CENTER BAY 10	69021
	S	AVONDALE PL NE & AVONDALE RD NE	71828
252	E	ATLANTIC BASE ACRD & ATLANTIC BASE ACRD	2611
	E	6TH AVE S & S ROYAL BROUGHAM WAY	98090
255	E	BROOKLYN AVE NE & NE BOAT ST	29427
	W	TOTEM LAKE TRANSIT CENTER BAY 3	74230
257	E	ATLANTIC BASE ACRD & ATLANTIC BASE ACRD	2611
	E	6TH AVE S & S ROYAL BROUGHAM WAY	98090
269	N	ISSAQUAH HIGHLANDS PARK & RIDE BAY 1	64545
	S	BEAR CREEK P&R ACRD & NE UNION HILL RD	68801
	S	OVERLAKE PARK & RIDE	71328
	N	ISSAQUAH HIGHLANDS P&R ACRD & HIGHLANDS DR NE	99811
	N	ISSAQUAH TC ACRD & NW MAPLE ST	99821
271	W	NEWPORT WAY SW & W SUNSET WAY	65092
	W	EASTGATE P&R ACRD & 140TH AVE SE BAY A	67016
	W	EASTGATE P&R ACRD & SE EASTGATE WAY BAY B	67017
	E	MEMORIAL WAY & SPOKANE LN	98343
	W	ISSAQUAH TC ACRD & NW MAPLE ST	99821
301	N	ATLANTIC BASE ACRD & ATLANTIC BASE ACRD	2609
	S	AURORA VILLAGE TRANSIT CENTER BAY 1	16101
	N	6TH AVE S & S ROYAL BROUGHAM WAY	98090
303	N	E JEFFERSON ST & 18TH AVE	12800
	S	SHORELINE P&R ACRD & N 192ND ST	75737

Layovers by Route

Route	Route Direction	Layover Location	Stop ID
304	N	EASTLAKE AVE E & WARD ST	98200
308	N	ATLANTIC BASE ACRD & ATLANTIC BASE ACRD	2609
	S	HORIZON VIEW & 45TH AVE NE	81330
309	S	KENMORE P&R ACRD & NE BOTHELL WAY	76373
311	E	ATLANTIC BASE ACRD & ATLANTIC BASE ACRD	2611
	W	WOODINVILLE PARK AND RIDE	75992
	E	6TH AVE S & S ROYAL BROUGHAM WAY	98090
312	S	KENMORE P&R ACRD & NE BOTHELL WAY	76373
	S	CAMPUS WAY NE & NE 180TH ST	77988
	N	SODO BUSWAY ACRD & S HOLGATE ST	99265
316	N	ATLANTIC BASE ACRD & ATLANTIC BASE ACRD	2609
	S	NORTH BASE	93006
	N	6TH AVE S & S ROYAL BROUGHAM WAY	98090
330	E	SHORELINE COMMUNITY COLLEGE	5493
331	W	KENMORE P&R ACRD & NE BOTHELL WAY	76373
342	N	RENTON TRANSIT CENTER BAY 7	45305
345	S	SHORELINE COMMUNITY COLLEGE	5493
	N	NORTHGATE TRANSIT CENTER BAY 3	35326
346	S	AURORA VILLAGE TRANSIT CENTER BAY 4	16104
	N	NORTHGATE TRANSIT CENTER BAY 3	35326
347	N	NORTHGATE TRANSIT CENTER BAY 4	35293
	S	MNTLAKE TERRACE P&R ACRD & 236TH ST SW BAY 5	85221
348	N	NORTHGATE TRANSIT CENTER BAY 4	35293
	S	RICHMOND BEACH DR NW & NW 196TH ST	75680
355	S	N INNIS ARDEN WAY & GREENWOOD AVE N	6940
	N	EASTLAKE AVE E & WARD ST	98200
372	N	NE CAMPUS PKWY & UNIVERSITY WAY NE	9144
	S	LAKE CITY WAY NE & NE 133RD ST	38655
	S	KENMORE P&R ACRD & NE BOTHELL WAY	76373
	S	CAMPUS WAY NE & NE 180TH ST	77991
373	S	AURORA VILLAGE TRANSIT CENTER BAY 2	16102

Layovers by Route

Route	Route Direction	Layover Location	Stop ID
522	S	WOODINVILLE PARK AND RIDE	75992
	S	CAMPUS WAY NE & NE 180TH ST	77988
	N	6TH AVE S & S ATLANTIC ST	98085
542	E	NE 47TH ST & 11TH AVE NE	10907
	E	NE RAVENNA BLVD & 8TH AVE NE	16405
	W	REDMOND TRANSIT CENTER ACRD & NE 83RD ST	98754
545	W	BEAR CREEK P&R ACRD & NE UNION HILL RD	68801
	E	6TH AVE S & S ATLANTIC ST	98085
550	E	CONVENTION PL & CONVENTION PL	1071
	E	PINE ST & 9TH AVE	1081
	W	110TH AVE NE & NE 10TH ST	67636
554	E	BLANCHARD ST & 8TH AVE	98798
	W	ISSAQUAH HIGHLANDS P&R ACRD & HIGHLANDS DR NE	99811
555	W	110TH AVE NE & NE 10TH ST	67636
	W	BELLEVUE TRANSIT CENTER BAY 5	68005
	E	NE 100TH ST & 3RD AVE NE	99850
556	W	ISSAQUAH HIGHLANDS P&R ACRD & HIGHLANDS DR NE	99811
	E	NE 100TH ST & 3RD AVE NE	99850
628	W	FACTORY OUTLET MALL ACRD & FACTORY OUTLET MALL ACR	64307
	E	ISSAQUAH HIGHLANDS P&R ACRD & HIGHLANDS DR NE	99811
629	N	FACTORY OUTLET MALL ACRD & FACTORY OUTLET MALL ACR	64307
	S	BROWN AVE NE & NE RICHARDSON ST	68803
630	E	S KING ST & 8TH AVE S	1488
	W	MERCER VILLAGE SHOPPING CENTER & SE 68TH ST	62370
631	W	BURIEN TRANSIT CENTER BAY 2	52302

Layovers by Route

Route	Route Direction	Layover Location	Stop ID
633	S	BAKER ST & 3RD AVE	52353
	N	WELLS ST & GRIFFIN AVE	59032
634	E	MT. BAKER TRANSFER AREA ACRD & MT. BAKER TRANSFER	8407
	E	ISSAQUAH TC ACRD & NW MAPLE ST	99821
635	S	S 200TH ST & 28TH AVE S	47200
636	E	16TH AVE E & E DENNY WAY	2270
	W	SE MOUNT SI RD & 473RD AVE SE	64486
637	W	MAILBOX PEAK TRAILHEAD & SE LAKE DOROTHY RD	64487
	E	ISSAQUAH TRANSIT CENTER BAY 5	64592
640	E	TUKWILA INTERNATIONAL BLVD STATION BAY 1	60921
	W	ISSAQUAH TRANSIT CENTER BAY 5	64592
661	N	CENTRAL BASE & CENTRL ATLANT PKG	21775
671	S	TUKWILA INTERNATIONAL BLVD STATION BAY 1	60921
	S	TUKWILA LLR ACRD & TUKWILA LLR ACRD	60925
	N	FEDERAL WAY TC ACRD & 23RD AVE S	99804
672	E	BELLEVUE TRANSIT CENTER BAY 3	68003
	W	REDMOND TRANSIT CENTER ACRD & NE 83RD ST	98756
673	S	MINOR AVE N & VALLEY ST	10326
	N	SW BARTON ST & 26TH AVE SW BAY 1	22557
674	N	S MAIN ST & 4TH AVE S BAY 4	1401
	N	S MAIN ST & 3RD AVE S BAY 3	1402
	N	S MAIN ST & 4TH AVE S BAY 2	1403
	N	S WASHINGTON ST & 3RD AVE S	1404
	S	NW 100TH PL & 7TH AVE NW	28680
	N	5TH AVE S & YESLER WAY	98075
	N	6TH AVE S & S ROYAL BROUGHAM WAY	98090

Layovers by Route

Route	Route Direction	Layover Location	Stop ID
675	N	S MAIN ST & 4TH AVE S BAY 4	1401
	N	S MAIN ST & 3RD AVE S BAY 3	1402
	N	S MAIN ST & 4TH AVE S BAY 2	1403
	N	S WASHINGTON ST & 3RD AVE S	1404
	S	N 200TH ST & ASHWORTH AVE N BAY 11	16111
	N	5TH AVE S & YESLER WAY	98075
676	W	N 10TH ST & PARK AVE N	46505
	E	BURIEN TC ACRD & SW 148TH ST	52311
773	S	SEACREST MARINA & HARBOR AVE SW	6071
	N	SW ALASKA ST & 44TH AVE SW BAY 2	31811
775	N	SEACREST MARINA & HARBOR AVE SW	6071
886	N	124TH AVE SE & SE 44TH ST	64802
889	S	HOUGHTON P&R ACRD & NE 70TH PL	77777
893	S	TOTEM LAKE TRANSIT CENTER BAY 3	74230
901	N	FEDERAL WAY TC BAY 9	80439
	N	FEDERAL WAY TC ACRD & 23RD AVE S	99804
903	S	FEDERAL WAY TC BAY 9	80439
	S	FEDERAL WAY TC ACRD & 23RD AVE S	99804
906	W	SE 177TH ST & 140TH AVE SE	60161
	E	TUKWILA PKWY & ANDOVER PARK E	60441
907	S	RENTON TRANSIT CENTER BAY 7	45305
	N	BAKER ST & 3RD AVE	52353
908	N	RENTON TRANSIT CENTER BAY 10	46463
	S	DUVALL AVE NE & NE 4TH ST	46671
910	S	37TH ST NE & I ST NE	58467
913	W	KENT SOUNDER STATION BAY 5	57455
	E	RIVERVIEW BLVD S & S 212TH ST	80013
	E	RIVERVIEW BLVD S & S 212TH ST	80014
914	E	W GOWE ST & 2ND AVE S	57151
915	E	AUBURN TRANSIT CENTER BAY 2	57774
	W	GRIFFIN AVE & ROOSEVELT AVE E	59033
	W	SCHOOL DISTRICT RD & MCDOUGALL AVE	99482
916	E	W GOWE ST & 2ND AVE S	57151
	W	SE 240TH ST & 116TH AVE SE	57448

Layovers by Route

Route	Route Direction	Layover Location	Stop ID
917	S	AUBURN TRANSIT CENTER BAY 4	57776
	N	41ST ST SE & A ST SE	57861
930	E	KINGSGATE PARK & RIDE	74721
931	N	REDMOND TRANSIT CENTER BAY 5	71960
	S	113TH AVE NE & CAMPUS WAY NE	77984
980	N	MOUNT RAINIER DR S & S RIDGEWAY PL	11690
981	E	SHORELINE P&R ACRD & N 192ND ST	75737
982	W	BEAR CREEK P&R ACRD & NE UNION HILL RD	68801
984	S	NE 135TH ST & 1ST AVE NE	75304
987	N	S HENDERSON ST & RAINIER AVE S	31135
995	N	NE 45TH ST & 42ND AVE NE	29952
981	E	SHORELINE P&R/N 192 St	75737
982	W	BER CREEK P&R/NE UNION HILL RD	68801
984	S	NE 135 St/1 AV NE	75304
986	W	HOUGHTON P&R/NE 70 Pl	77777
987	N	S HENDERSON ST/RAINIER AVE S	31135
995	N	NE 45 ST/42 AV NE	29952

Safety

Safe arrival is always more important than operating on scheduled time. It is the operator's responsibility to drive in a manner that anticipates accident producing situations, and take reasonable and prudent actions to avoid a collision or an incident. Operators are responsible for the riding safety of their customers during the entire ride. This includes boarding and alighting.

Under Ideal Conditions

Maintain a minimum of three feet between coach and stationary objects or other vehicles and position your coach slightly left in your lane. Check clearance in the right mirror when passing. When in doubt, leave more of a cushion on your right side. Increase your clearance when passing bicyclists. When entering and leaving zones, scan the area before entering. Be aware of poles, trees and the zone flag and how close they are to your path of travel.

Avoiding Pedestrian Accidents

Pedestrian awareness is a mandatory part of operating a transit coach. Exercise an abundance of caution, especially when making turns and in darkness or twilight hours. Scan the complete intersection and make a mental note of where the pedestrians are, check each corner for pedestrian activity and square your turns. Check each mirror before, during and after each turn. Keep your speed at 3-5 mph and rock and roll in your seat before and during each turn. Doing all of this slows you down and reduces the potential for a pedestrian to be hidden in a blind spot. Stop at least three feet back from the stop bar. This gives you a better view of the corners of the intersection and allows the pedestrians to safely walk in the crosswalk in front of you. Wait two seconds after the light turns green or the vehicle in front of you moves. Remembering pedestrians are often distracted and may not even know you are there is very important. Watch out for them.

Awareness Areas

A map of awareness areas, locations of frequent transit accidents, is on the following page. These awareness areas are also noted on the route page street directions of affected routes in a green box.

Pothole Reporting

To report potholes for

- Seattle, visit http://www.seattle.gov/transportation/potholereport.htm
- Unincorporated King County, call 206-296-8100

For other jurisdictions contact the associated city management.

Awareness Areas

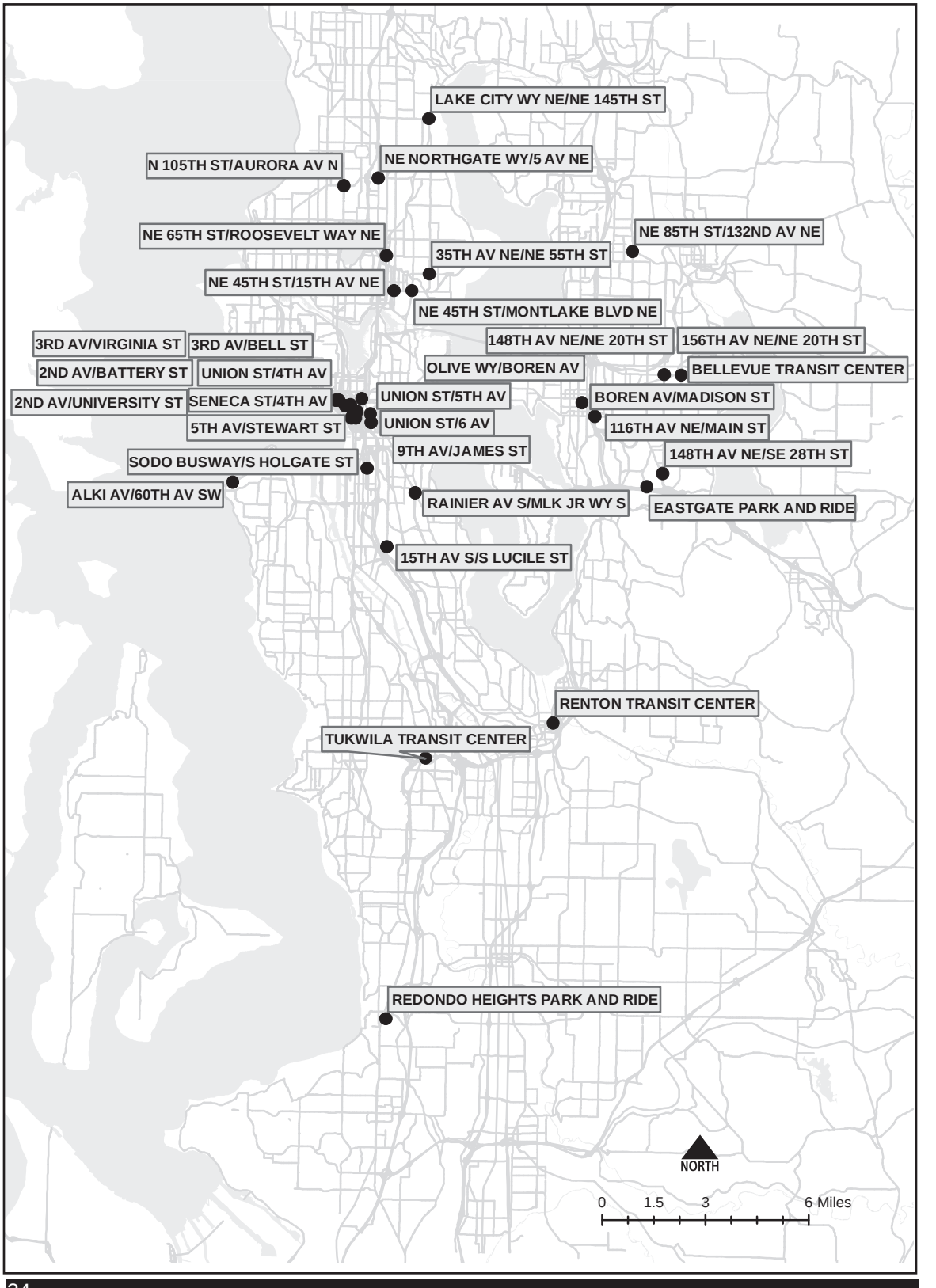

Base Routes

This section lists the routes to be followed between various layovers and bases. Guidelines for use:

1. This section is arranged in alphabetical order by base with the “from base” routing followed by the “to base” routing.
2. The first page of each base contains a list of common routes that are printed in bold type. Each common route has a title, i.e., “Via S/B I-5,” which is referred to in the detailed base routes.
3. The base route headers are described by “on-street” first followed by “cross-street” second. For example, 6 Av S/S Atlantic St would indicate the coach was on 6 Av S and the nearest cross street was S Atlantic St.
4. The base routes are listed in numerical then alphabetical order.

Example of usage: If you are scheduled to pull out of South Base and to deadhead to 4 Av S/S Royal Brougham Way for the first timepoint on your run card, you should turn to the “From South Base” portion and look at the “4 Av S/S Royal Brougham Way” base route. The second line, “Via N/B Hwy 99” in bold type is a common route (listed at the front of the section, under “From South Base”) that takes you to N/B Hwy 99. Follow the common route to N/B Hwy 99, then follow the detailed route to 4 Av S/S Royal Brougham Way.

From Atlantic Base

Common Routes from Atlantic (S Royal Brougham Way Gates)

Via 1 Av (Trolley)
R S Royal Brougham Way
L Airport Way S
C Seattle Blvd S
R 5 Av S
L S Jackson St
R 1 Av S
C 1 Av

Via 3 Av (Trolley)
R S Royal Brougham Way
L Airport Way S
C Seattle Blvd S
R 5 Av S
L S Jackson St
R 4 Av S
L Prefontaine Pl S
C 3 Av

Via 4 Av S or Via 4 Av (If Continuing North of Yesler) (Diesel)
L S Royal Brougham Way
R 4 Av S
C 4 Av

Via 5 Av S
R S Royal Brougham Way
L Airport Way S
C Seattle Blvd S
R 5 Av S

Via N/B I-5
R S Royal Brougham Way
L Airport Way S
R 7 Av S
R S Dearborn St
R enter N/B I-5
C N/B I-5

Via Broadway
R S Royal Brougham Way
L Airport Way S
C Seattle Blvd S
R 5 Av S
R S Jackson St
L 12 Av S
L Boren Av S
C Boren Av
R Broadway

Via Elliott Av W
L S Royal Brougham Way
R 4 Av S
C 4 Av
L Denny Way
C Western Av W
C Elliott Av W

Via Olson Pl SW
R S Royal Brougham Way
R Airport Way S
R S Lander St
L 4 Av S
R S Michigan St
R enter 1 Av S Bridge/ SR-509
C 1 Av S Bridge
R "Myers Way S/ White Center" Exit
C 1 Av S
R Olson Pl SW

Via W Seattle Bridge
L S Royal Brougham Way
L 4 Av S
C ramp to "East I-90/ I-5/Spokane"
L E. Martinez Dr S
R "I-5 South/Portland" (Exit 2A)
C S/B I-5
R "West Seattle Br/ Columbian Way" (Exit 163A)
R "Spokane St/West Seattle Br" Exit
C enter "W Seattle Bridge"
C W Seattle Bridge

15 Av E/E Galer Via Broadway
R E Madison St
L 13 Av
R E Pine St
L 15 Av
C 15 Av E
R E Galer St
L Grandview Pl E
L E Garfield St
L 15 Av E
S E Galer St

15 Av E/E Republican St Via Broadway
R E Madison St
L 13 Av
R E Pine St
L 15 Av
C 15 Av E
S E Republican St (ns)

19 Av E/E Galer St Via Broadway
R E Madison St
L 19 Av
C 19 Av E
C counter clock-wise loop at E Galer St
C 19 Av E
S E Galer St (fs)

21 Av/E James St Via Broadway
R E Jefferson St
L 21 Av

32 Av NW/ NW 54 St Via Elliott Av W
C 15 Av W
C 15 Av NW
R "Ballard" Exit
L NW Leary Way
C Leary Av NW
L NW Market St
L 32 Av NW

34 Av/E Union St Via Broadway
R E Jefferson St
L 21 Av
R E Cherry St
L 34 Av
L E Spring St
R 33 Av
R E Union St
R 34 Av
S

From Atlantic Base

Alaska Junction Bay 3
Via W Seattle Bridge
C Fauntleroy Way SW
R SW Alaska St
S Bay 3

Aurora Village Transit Center Bay 10
Via N/B I-5
R "NE 175 St/ Aurora Av N" (Exit 176)
L NE 175 St
C N 175 St
R Meridian Av N
L N 200 St
S Bay 10

Boren Av/ E Yesler Way
Via 5 Av S
R S Jackson St
L 12 Av S
L Boren Av S
C Boren A

Brooklyn Av NE/ NE 50 St
Via N/B I-5
R "NE 45 St\NE 50 St" (Exit 169)
C "NE 50 St" Exit
C 7 Av NE
R NE 50 St
L Brooklyn Av NE
S

E Madison St/ Broadway
Via Broadway
R E Madison St

E Union St/22 Av
Via Broadway
R E Madison St
R E Union St

Lake Washington Blvd/Madrona Dr
Via Broadway
R E Madison St
R E Union St
L 34 Av
C E Denny Way
C Madrona Dr
C counter clock-wise loop at Lk Washington Blvd

Lenora St/2 Av (Trolley)
Via 3 Av
L Lenora St
S 2 Av (ns) (overflow fs 3 Av)

Marion St/2 Av (E/B Trolley)
Via 1 Av
R Marion St
S stop

Meridian Av N/ ns N 198 St
Via N/B I-5
R "NE 175 St/ Aurora Av N" (Exit 176)
L NE 175 St
C N 175 St
R Meridian Av N
S ns 198 St lay in the clear

Minor Av N/ Valley St
Via N/B I-5
L "Mercer St/Seattle Center" (Exit 167)
R Fairview Av N (stay in far right lane)
R Fairview Av N
R Aloha St
R Minor St
S (if both layovers occupied R on Valley St to overflow)

Mt Baker Transit Center (Trolley)
Via 5 Av S
R S Jackson St
R Rainier Av S
L S McClellan St
R MLK Jr Way S
R enter Mt Baker TC
C Transit Center rdwy (stay in middle lane)
S Bay 3

Mt Rainier Dr S/ Mt St Helens Pl S
Via 5 Av S
R S Jackson St
R Rainier Av S
L S McClellan St
R Mt Rainier Dr S
L S Hanford St
L Mt Rainier Dr S

NW 100 Pl/ 7 Av NW
Via N/B I-5
R "N 85 St/Aurora Av N" (Exit 172)
C N 85 St
C NW 85 St
R 8 Av NW
R NW 100 St
C NW 100 Pl
S 7 Av NW (fs)

Pike St/4 Av (Trolley)
Via 3 Av
R Pike St
S 4 Av (ns)

Prefontaine Pl S/ Yesler Way
Via 4 Av S
L Prefontaine Pl S

S Jackson St (E/B)/ Maynard Av S
Via 5 Av S
R S Jackson St

S Jackson St (W/B)/5 Av S
Via 5 Av S
L S Jackson St

S Walker St/ 25 Av S
Via 5 Av S
R S Jackson St
R Rainier Av S
L S Plum St
R ML King Jr Way S
R S Walker St

SW Barton St/ 26 Av SW
Via Olson Pl SW
R SW Roxbury St
R 35 Av SW
R SW Barton St
S 26 Av SW

Virginia St/4 Av (Trolley)
Via 3 Av
R Virginia St
S 4 Av (ns) overflow 5 Av (ns)

Virginia St/6 Av (Trolley)
Via 3 Av
R Virginia St
S 6 Av (ns) overflow 6 Av (fs)

To Atlantic Base

Common Routes to Atlantic

Via 1 Av
♦ 1 Av
C 1 Av S
L S Jackson St
R 5 Av S
L Seattle Blvd S
C Airport Way S
2 base

Via 3 Av
♦ 3 Av
C 3 Av S
L 2 Av Ext S
L S Jackson St
R 5 Av S
L Seattle Blvd S
C Airport Way S
2 base

Via 4 Av S
♦ 4 Av S
R S Holgate St
L 6 Av S
R S Royal Brougham Way
R Airport Way S
2 base

Via 5 Av S
♦ 5 Av S
L Seattle Blvd S
C Airport Way S
2 base

Via S/B I-5
♦ I-5
R "To I-90/Bellevue" (Exit 164)
R "Airport Way" Exit
L Airport Way S (N/B)
L S Royal Brougham Way
L Airport Way S
2 base

Via Broadway
♦ Broadway
L Boren Av
C Boren Av S
R 12 Av S
R S Jackson St
L 5 Av S
L Seattle Blvd S
C Airport Way S
2 base

Via Elliott Av W
♦ Elliott Av W
L Denny Way
R 2 Av
C 2 Av Ext S
C 4 Av S
L Seattle Blvd S
C Airport Way S
2 base

3 Av/Pike St (Trolley)
♦ 3 Av
L Lenora St
L 1 Av
L Virginia St
R 3 Av
C **Via 3 Av**

3 Av/ Pike St (Diesel)
♦ 3 Av
R Stewart St
C Olive Way
L Howell St
R enter S/B I-5
C **Via S/B I-5**

3 Av S/ S Main St (Diesel)
L 2 Av Ext S
C 4 Av S
L Seattle Blvd S
C Airport Way S
2 base

3 Av/Virginia St N/B (Trolley)
♦ 3 Av
L Lenora St
L 1 Av
L Virginia St
R 3 Av
C **Via 3 Av**

5 Av S/ S Jackson St(S/B)
♦ 5 Av S
C **Via 5 Av S**

15 Av E/E Galer St
♦ 15 Av E
R E John St
L Broadway E
C Broadway
C **Via Broadway**

15 Av E/ E Republican St
♦ 15 Av E
R E John St
L Broadway E
C Broadway
C **Via Broadway**

19 Av E/E Galer St
♦ 19 Av E
C 19 Av
R E Madison St
L Broadway
C **Via Broadway**

34 Av/E Union St
♦ 34 Av
R E Cherry St
L 23 Av
R E Jefferson St
L Broadway
C **Via Broadway**

Aurora Village Transit Center Bay 3
♦ AVTC
L N 200 St
R Meridian Av N
L N 175 St
R enter S/B I-5
C **Via S/B I-5**

Boren Av/ E Yesler Way
♦ Boren Av
C Boren Av S
R 12 Av S
R S Jackson St
L 5 Av S
C **Via 5 Av S**

E Madison St/ Broadway
♦ E Madison St
L Broadway
C **Via Broadway**

E Union St/23 Av
♦ E Union St
R 13 Av
L E Madison St
L Broadway
C **Via Broadway**

Fairview Av N/ Aloha St Via S/B I-5
R Aloha St
R Minor Av E
L Fairview Av N
L enter S/B I-5 (at Mercer St)
C S/B I-5
C **Via S/B I-5**

Lake Washington Blvd/Madrona Dr
R Madrona Dr
C E Denny Way
C 34 Av
R E Union St
R 13 Av
L E Madison St
L Broadway
C **Via Broadway**

Mt Baker Transit Center (Trolley)
♦ Mt Baker Transit Center
R Rainier Av S
L S Jackson St
L 5 Av S
C **Via 5 Av S**

Mt Rainier Dr S/
Mt St Helens Pl S

♦ Mt Rainier Dr S
L S McClellan St
R 31 Av S
L S Jackson St
L 5 Av S
C **Via 5 Av S**

NE 45 St/
Brooklyn Av NE

♦ NE 45 St
L 5 Av NE
C enter S/B I-5
C **Via S/B I-5**

NW 100 Pl/7 Av NW

C NW 103 St
R 3 Av NW
R Holman Rd NW
C 15 Av NW
C 15 Av W
C **Via Elliott Av W**

S Jackson St
(E/B)/5 Av S

♦ S Jackson St
R 5 Av S
C **Via 5 Av S**

S Walker St/
25 Av S

♦ S Walker St
R Rainier Av S
L S Jackson St
L 5 Av S
C **Via 5 Av S**

SODO Busway/
S Royal Brougham
Way

♦ SODO Busway (S/B)
L S Holgate St
L 6 Av S
R S Royal Brougham Wy
R Airport Wy S
2 Atlantic Base

SW Barton St/
26 Av SW

♦ SW Barton St
R 26 Av SW
L SW Roxbury St
L Olson Pl SW
L 1 Av S
R enter N/B SR 509 "To Seattle/SR-509 North"
C SR-509
C 1 Av S Bridge
R "S Michigan St" Exit
C S Michigan St
L 4 Av S
C **Via 4 Av S**

Terrace St/5 Av

R 5 Av S
C **Via 5 Av S**

W Nickerson St/
3 Av W

♦ W Nickerson St
R Queen Anne Av N
R W Cremona St
L 3 Av W

Slow order
20 mph or less on 3 Av W between W Smith St and W Fulton St

L W McGraw St
R Queen Anne Av N
L Boston St
R 5 Av N
C Taylor Av N
R Valley St
L 5 Av N
C Cedar St
L 3 Av
C **Via 3 Av**

Common Routes from Central (Airport Way Gate)

Via 1 Av S
R Airport Way S
R S Holgate St
R 4 Av S (move to far left lane)
C ramp "To Ferries/ East I-90/I-5/ Spokane" Exit only
L E. Martinez Dr S
R 1 Av S
C 1 Av

Via 1 Av S Bridge
R Airport Way S
R S Holgate St
L 4 Av S
R S Michigan
R enter 1 Av S Bridge/ SR-509
C 1 Av S Bridge

Via 3 Av
L Airport Way S
C Seattle Blvd S
R 4 Av S
L Prefontaine Pl S
C 3 Av

Via 4 Av S *or* Via 4 Av (If Continuing North of Yesler)
L Airport Way S
C Seattle Blvd S
R 4 Av S
C 4 Av

Via 5 Av S
L Airport Way S
C Seattle Blvd S
R 5 Av S

Via N/B I-5
L Airport Way S
R 7 Av S
R S Dearborn St
R enter N/B I-5
C I-5

Via N/B I-5 Express Lanes (When Open)
L Airport Way S
C Seattle Blvd S
R 4 Av S
C 4 Av
R Cherry St
L enter N/B Express lanes
C Express lanes

Via S/B I-5
R Airport Way S
R S Holgate St
L SODO Busway
L S Spokane St
C enter S/B I-5
C I-5

Via E/B I-90
L Airport Way S
R 7 Av S
R S Dearborn St
R Rainier Av S
R enter E/B I-90
C I-90

Via Broadway
L Airport Way S
C Seattle Blvd S
R 5 Av S
R S Jackson St
L 12 Av S
L Boren Av S
C Boren Av
R Broadway

Via S Dearborn St
L Airport Way S
R 7 Av S
R S Dearborn St

Via Elliott Av W
L Airport Way S
C Seattle Blvd S
R 4 Av S
C 4 Av
L Denny Way
C Western Av W
C Elliott Av W

Via Olson Pl SW
R Airport Way S
R S Holgate St
L 4 Av S
R S Michigan St
R enter 1 Av S Bridge/ SR-509
C 1 Av S Bridge
R "Myers Way S/ White Center" Exit
C 1 Av S
R Olson Pl SW

Via W Seattle Bridge
R Airport Way S
R S Holgate St
R 4 Av S (move to far left lane)
C ramp "To Ferries/ East I-90/I-5/ Spokane" Exit only
R E. Martinez Dr S
R "I-5 South/Portland" (Exit 2A)
C S/B I-5
R "West Seattle Bridge/ Columbian Way" (Exit 163A)
R "Spokane St/West Seattle Br" Exit
C enter "W Seattle Bridge"
C W Seattle Bridge

Common Routes from Central (S Massachusetts St Gate)

Via 1 Av S
R S Massachusetts St
L 6 Av S
R S Holgate St
R 4 Av S (move to far left lane)
C ramp "To Ferries/ East I-90/I-5/ Spokane" Exit only
L E. Martinez Dr S
R 1 Av S
C 1 Av

Via 1 Av S Bridge
R Airport Way S
R S Holgate St
L 4 Av S
R S Michigan
R enter 1 Av S Bridge/ SR-509
C 1 Av S Bridge

Via 3 Av
R S Massachussetts St
R 6 Av S
L S Seattle Blvd S
R 4 Av S
L Prefontaine Pl S
C 3 Av

Via 4 Av S *or* Via 4 Av (If Continuing North of Yesler)
R S Massachusetts St
R 6 Av S
L Seattle Blvd S
R 4 Av S
C 4 Av

Via 5 Av S
R S Massachusetts St
R 6 Av S
L Seattle Blvd S
R 5 Av S

Via N/B I-5
R S Massachusetts St
R 6 Av S
R S Royal Brougham Way
L Airport Way S
R 7 Av S
R S Dearborn St
R enter N/B I-5
C I-5

Via N/B I-5 Express lanes (When Open)
R S Massachusetts St
R 6 Av S
L Seattle Blvd S
R 4 Av S
C 4 Av
R Cherry St
L enter N/B Express lanes
C Express lanes

Via S/B I-5
R S Massachusetts St
L 6 Av S
R S Holgate St
L SODO Busway
L S Spokane St
C enter S/B I-5
C I-5

Via E/B I-90
R S Massachusetts St
R 6 Av S
R S Royal Brougham Way
L Airport Way S
R 7 Av S
R S Dearborn St
R Rainier Av S
R enter E/B I-90
C I-90

Via Broadway
R S Massachusetts St
R 6 Av S
L Seattle Blvd S
R 5 Av S
R S Jackson St
L 12 Av S
L Boren Av S
C Boren Av
R Broadway

Via S Dearborn St (E/B)
R S Massachusetts St
R 6 Av S
R S Royal Brougham Way
L Airport Way S
R 7 Av S
R S Dearborn St

Via Elliott Av W
R S Massachusetts St
R 6 Av S
L Seattle Blvd S
R 4 Av S
C 4 Av
L Denny Way
C Western Av W
C Elliott Av W

Via Olson Pl SW
R S Massachusetts St
L 6 Av S
R S Holgate St
L 4 Av S
R S Michigan St
R enter 1 Av S Bridge/ SR-509
C 1 Av S Bridge
R "Myers Way S/ White Center" Exit
C 1 Av S
R Olson Pl SW

Via W Seattle Bridge
R S Massachusetts St
L 6 Av S
R S Holgate St
R 4 Av S (move to far left lane)
C ramp "To Ferries/ East I-90/I-5/ Spokane" Exit only
R E. Martinez Dr S
R "I-5 South/Portland" (Exit 2A)
C S/B I-5
R "West Seattle Bridge/ Columbian Way" (Exit 163A)
R "Spokane St/West Seattle Br" Exit
C enter "W Seattle Bridge"
C W Seattle Bridge

2 Av/Bell St
Via 4 Av S
C 4 Av S
L Wall St
L 2 Av
S Bell St (fs)

2 Av/Clay St
Via 4 Av
C 4 Av
L Clay
L 2 Av
S Cedar St (ns)

2 Av/Lenora St (S/B)
Via 3 Av
L Lenora St
R 1 Av
R Blanchard St
R 2 Av
S Lenora St (ns)

2 Av/Wall St
Via 4 Av S
C 4 Av S
L Wall St
L 2 Av
S stop

4 Av S Island Stop at 4/Jackson
Via 4 Av S
2 Island Stop 4/Jackson (between S Jackson St & S Main St)

4 Av S/
S Jackson St
Via 4 Av S
S S Jackson St

4 Av S/
S Royal Brougham Way
R Airport Way S
R S Massachusetts St
R 6 Av S
L S Royal Brougham Way
R 4 Av S

6 Av S/S Atlantic St *or* **6 Av S/S Mass. St** *or* **6 Av S/S Royal Brougham Way**
R Airport Way S
R S Massachusetts St
R 6 Av S
S S Atlantic St/ S Mass

12 Av S/
S Jackson St
L Airport Way S
C Seattle Blvd S
R 5 Av S
R S Jackson St
L 12 Av S

13 Av S/S Bailey St
Via S/B I-5
R "Albro Pl/Swift Av" (Exit 161)
R S Albro Pl
R Stanley Av S
L 13 Av S

15 Av NW/
NW 90 St
Via N/B I-5
R "N 85 St/Aurora Av N" (Exit 172)
C N 85 St W/B
C NW 85 St
R 15 Av NW
L 15 Av NW
S NW 90 St (ns)

24 Av NW/
NW 85 St
Via N/B I-5
R "N 85 St/Aurora Av N" (Exit 172)
C N 85 St W/B
C NW 85 St
R 24 Av NW
S N/B

25 Av SW/
SW Trenton St
Via Olson Pl SW
R SW Roxbury St
R Delridge Way SW
L SW Trenton St
L 25 Av SW

26 Av SW/
SW 116 St
Via 1 Av S Bridge
R "White Center/Meyers Way S" Exit
C 1 Av S
R Olson Pl SW
R SW Roxbury St
C Via Route 113
S 26 Av SW/SW 116 St

32 Av NW/
NW 54 St
Via Elliott Av W
C 15 Av W
C 15 Av NW
R "Ballard" Exit
L NW Leary Way
C Leary Av NW
L NW Market St
L 32 Av NW

34 Av/E Pike St
Via S Dearborn St
L Rainier Av S
C 14 Av S
C 14 Av
R E Cherry St
L 34 Av
S Pike St (fs)

42 Av E/
E McGilvra St
Via S Dearborn St
L Rainier Av
R S Jackson St
L MLK Jr Wy S
C MLK Jr Wy
C MLK Jr Wy E
R E Madison St
C Via Rt 11
S E McGilvra St/42 Av E

Alaska Junction
Bay 5 or Bay 6
Via W Seattle Bridge
C Fauntleroy Way SW
R SW Alaska St
R 44 Av SW
S Bay 5 or Bay 6

Alki Av SW/
61 Av SW
Via W Seattle Bridge
R "SW Admiral Way" Exit
C SW Admiral Way
R 63 Av SW
R Alki Av SW
S

Battery St/4 Av
Via 4 Av s
L Prefontaine Pl S
C 3 Av
R Battery St
S 4 Av (ns)

Blanchard St/2 Av
Via 1 Av
R Blanchard St
S 2 Av (ns)

Broadway E/
E Republican St
Via S Dearborn St
L Rainier Av S
C Boren Av
R Broadway
C Broadway E
S E Republican St

Burien Transit Center (Layover Lanes)
Via 1 Av S Bridge
C SR-509
R "SR-518/Burien/Sea Tac Airport" Exit
R SW 148 St
L enter Burien TC (opp. Burien Plaza)
S layover

California Av SW/
SW Palm St
Via W Seattle Bridge
R "SW Admiral Way" Exit
C SW Admiral Way
R California Av SW
S Palm Av SW (fs)

Clay St/3 Av (fs)
Via 4 Av
C 4 Av
L Clay St
S 3 Av (fs)

Issaquah Transit Center
Via E/B I-90
C I-90
R "SR-900 S/Renton" (Exit 15)
R 17 Av NW (Renton-Issaquah Rd SE SR-900)
L enter Issaquah Transit Center (bus only)
2 layover

Kenmore P&R
Via N/B I-5
R "SR-523/NE 145 St" (Exit 175)
C 5 Av NE
R NE 145 St
L NE Bothell Wy
C NE Bothell Wy
L 73 Av NE
R NE 181 St
R enter P&R

Lake Washington Blvd/Madrona Dr
Via Broadway
R E Madison St
R E Union St
L 34 Av
C E Denny Way
C Madrona Dr
C counter clock-wise loop at Lk Washington Blvd

Lenora St/1 Av
Via 3 Av
L Lenora St
S 1 Av (ns)

Madrona Dr/38 Av
Via S Dearborn St
L Rainier Av S
R 14 Av S
C 14 Av
R E Cherry St
L 34 St
C E Denny Wy
2 Stop

Mt Rainier Dr S/ Mt St Helens Pl S
Via 5 Av S
R S Jackson St
R Rainier Av S
L S McClellan St
R Mt Rainier Dr S
L S Hanford St
L Mt Rainier Dr S

N Innis Arden Way/ Greenwood Av N
Via N/B I-5
R "SR-523/NE 145 St/ 5 Av NE" (Exit 175)
C 5 Av NE
L NE 145 St
C N 145 St
R Aurora Av N
L N 160 St
R Greenwood Av N
L N Innis Arden Way

NE 85 St/ 35 Av NE
Via N/B I-5
R "Ravenna Blvd/ NE 65 St" Exit
C 8 Av NE
R NE 65 St
L 35 Av NE
R NE 85 St
S

NE 100 St/3 Av NE
Via N/B I-5
R "Northgate Way/ 1 Av NE" (Exit 173)
R 1 Av NE
L NE 100 St
S layover 3 Av NE (ns)
or
Via N/B Express Lanes (When Open)
R "NE 103 St" Exit
C NE 103 St
R 1 Av NE
L NE 100 St
S layover 3 Av N (ns)

NE 135 St/1 Av NE
Via N/B I-5
R "NE 130 St" (Exit 174)
C 5 Av NE
L NE 130 St
R 3 Av NE
L NE 135 St

NE 175 St/10 Av NE
Via N/B I-5
R "NE 175 St/Shoreline" (Exit 176)
R NE 175 St
S 10th Av NE (ns)

Newport Way SW/ W Sunset Way
Via E/B I-90
C I-90
R "Front St/ E Lake Sammamish Pkwy SE" (Exit 17)
R Front St N
C Front St S
R Newport Way SW

Northgate Transit Center Layover
Via N/B I-5
R "Northgate Way/ 1 Av NE" (Exit 173)
R 1 Av NE
L NE 100 St
L enter NTC
2 NW layover near NE 103 St
S

NW 87 St/1 Av NW
Via N/B I-5
R "N 85 St/Aurora Av N" (Exit 172)
C N 85 St
C NW 85 St
R 3 Av NW
R NW 87 St
S 1 Av NW (n/s)

NW 90 St/1 Av NW
Via N/B I-5
R "N 85 St/Aurora Av N" (Exit 172)
C N 85 St
R Greenwood Av N
L N 90 St
S 1 Av NW

NW Market St/ 28 Av NW
Via Elliot Av W
C 15 Av W
C Ballard Bridge
C 15 Av NW
R "Ballard" Exit
L NW Leary Way
C Leary Av NW
L NW Market St
S 28 Av NW (fs)

Pine St (W/B)/9 Av
Via 4 Av S
R Stewart St
C Olive Wy
R 9 Av
R Pine St
C regular route

Red-Fall City Rd (E/B)/185 Av NE
Via N/B I-5
R E/B SR-520
R "SR-202/ Redmond Way" Exit
R NE Redmond Wy
C NE Redmond-Fall City Rd (SR-202)
S 185 Av NE pullout (ns)

Renton Transit Center Bay 9
Via S/B I-5
R "M.L. King Way" (Exit 157)
C Martin Luther King Jr Way S
C SW Sunset Blvd
C S 3 St
L Burnett Av S
S

Sand Point Wy NE/ NE 74 St (N/B)
Via N/B I-5
R "NE 45 St/NE 55 St" (Exit 169) keep right
R "NE 45 St/ Univ of Wash" Exit
C 7 Av NE
R NE 45 St
C NE 45 St
C Sand Point Wy NE

S Henderson St (W/B)/ Rainier Av S
Via S/B I-5
R "Pac Hwy S/ E Marg. Way S" (Exit 158)
L S Boeing Acc. Rd
C S Ryan Way
L 51 Av S
R Rainier Av S
L Seward Park Av S
L S Henderson St
S

S Jackson St/ 5 Av S (E/B)
Via 4 Av S
R S Jackson St
S

Shoreline CC
Via N/B I-5
R "SR-523/NE 145 St/ 5 Av NE" (Exit 175)
C 5 Av NE
L NE 145 St
C N 145 St
R Aurora Av N
L N 160 St
R Greenwood Av N
L N Innis Arden Way
R island to N-S rdwy (keep left on upper rdwy)

SW Atlantic St/ California Av SW
Via W Seattle Bridge
R "SW Admiral Way" Exit
C SW Admiral Way
R California Av SW
L SW Seattle St
R 44 Av SW
R SW Atlantic St

SW Barton St/ 26 Av SW
Via Olson Pl SW
R SW Roxbury St
R 35 Av SW
R SW Barton St
S 26 Av SW

SW Roxbury St/ 28 Av SW
Via Olson Pl SW
R SW Roxbury St
S 28 Av SW (fs)

Union Av NE/ NE 3 Ct
Via E/B I-90
R S/B I-405
R "Coal Creek Pkwy SE" (Exit 10)
L Coal Creek Pkwy SE
C 138 Av SE (Duvall Av NE)
R NE 4 St
L Union Av NE
2 stop

View Av NW/ Loyal Av NW
Via N/B I-5
R "N 85 St/Aurora Av N" (Exit 172)
C N 85 St W/B
C NW 85 St
R Golden Gardens Dr NW
R View Av NW
S Loyal Av NW

Wall St/3 Av
Via 4 Av
L Wall St
S 3 Av right side (fs)

Wall St/4 Av
Via 4 Av
L Wall St
S 3 Av (ns)

Common Routes to Central

Via 1 Av S
♦ West Seattle Bridge
R "1 Av" Exit
L 1 Av S
R S Lander St
L SODO Busway
R S Holgate St
L 6 Av S
R S Massachusetts St
2 base

Via 2 Av
♦ 2 Av
C 2 Av Ext S
C 4 Av S
L Seattle Blvd S
C Airport Way S
R S Massachusetts St
2 base

Via 3 Av
♦ 3 Av
C 3 Av S
L 2 Av Ext S
L S Jackson St
R 5 Av S
L Seattle Blvd S
C Airport Way S
2 base

Via 4 Av S
♦ 4 Av S
R S Holgate St
L 6 Av S
R S Royal Brougham Way
R Airport Way S
2 base

Via 5 Av S
♦ 5 Av S
L Seattle Blvd S
C Airport Way S
R S Massachusetts St
2 base

Via 6 Av S
♦ 6 Av S
R S Massachusetts St
2 base

Via N/B I-5
♦ I-5
R "West Seattle Bridge/ Columbian Way" (Exit 163)
C "Spokane St" Exit
C S Spokane St
R SODO Busway
R S Holgate St
L 6 Av S
R S Massachusetts St
2 base

Via S/B I-5
♦ I-5
R "To I-90/Bellevue" (Exit 164)
R "Airport Way" Exit
C Airport Way S
R S Massachusetts St
2 base

Via S/B I-5 When Express Lanes Are Open
♦ I-5
C "5 Av/Columbia St" Exit
L 5 Av
C 5 Av
L Airport Way S
R S Massachusetts St
2 base

Via W/B I-90
♦ I-90 Regular lanes
C 4 Av S
L S Royal Brougham Wy
R Airport Way S
2 base

Via Broadway
♦ Broadway
L Boren Av
C Boren Av S
R 12 Av S
R S Jackson St
L 5 Av S
L Seattle Blvd S
C Airport Way S
R S Massachusetts St
2 base

Via S Dearborn St
♦ S Dearborn St
L Maynard Av S
L Airport Way S
R S Massachusetts St
2 base

Via Elliott Av W
♦ Elliott Av W
L Western Av W
L W Denny Way
C Denny Way
R 2 Av
C 2 Av Ext S
C 4 Av S
L Seattle Blvd S
C Airport Way S
R S Massachusetts St
2 base

Via Hwy 99
♦ S/B Hwy 99
R "Downtown/ Denny Way" Exit
C Wall St
L 2 Av
C 2 Av Ext S
C 4 Av S
L Seattle Blvd S
C Airport Way S
R S Massachusetts St
2 base

Via S Michigan St
♦ S Michigan St
L 4 Av S
R S Lander
L 6 Av S
R S Massachusetts St
2 base

Via West Seattle Bridge
♦ West Seattle Bridge
R "4 Av S" Exit
R 4 Av S
R S Lander St
L SODO Bswy
R S Holgate St
L 6 Av S
R S Massachusetts St
2 base

1 Av NE/NE 140 St
♦ 1 Av NE
R NE 145 St
R enter S/B I-5
C **Via S/B I-5**

2 Av Ext S/ S Jackson St
♦ 2 Av Ext S
C 4 Av S
L S Royal Brougham Way
R 6 Av S
L S Massachusetts St
2 base

2 Av/Pine St *or* 2 Av/Pike St *or* 2 Av/Lenora St Via 2 Av

3 Av/Pike St *or* 3 Av/Pine St *or* 3 Av/ Union St
♦ 3 Av
R Stewart St
C Olive Way
L Howell St
R enter S/B I-5
C **Via S/B I-5**

To Central Base

3 Av/Seneca St *or*
3 Av/James St *or*
3 Av/Cherry St *or*
3 Av/Yesler Way *or*
3 Av/Main St
C 3 Av
L 2 Av Ext S
C 4 Av S
L Seattle Blvd S
C Airport Way S
2 base

3 Av/Virginia St (N/B)
♦ 3 Av
L Lenora St
L 2 Av
C **Via 2 Av**

4 Av/Pine St (N/B)
♦ 4 Av
L Lenora St
L 2 Av
C **Via 2 Av**

5 Av S/ S Jackson St(S/B)
♦ 5 Av S
C **Via 5 Av S**

5 Av S/S Weller St
♦ 5 Av S
C **Via 5 Av S**

15 Av NW/ NW 85 St
♦ 15 Av NW
L 15 Av NW
R NW 92 St
R Mary Av NW
R Holman Rd NW
C 15 Av NW
C 15 Av W
C Elliott Av W
C **Via Elliott Av W**

25 Av SW/ SW Trenton St
♦ 25 Av SW
R SW Barton St
L 26 Av SW
L SW Roxbury St
L Olson Pl SW
L 1 Av S
R enter N/B SR-509
C 1 Av S Bridge
R "S Michigan St" Exit
C **Via S Michigan St**

26 Av SW/SW 116 St
R SW Roxbury St
L Olson Pl SW
L 1 Av S
R enter N/B SR-509
C 1 Av S Bridge
R "S Michigan St" Exit
C **Via S Michigan St**

32 Av NW/ NW 54 St
♦ 32 Av NW
L NW 54 St
C NW Market St
R Leary Av NW
C NW Leary Way
R 15 Av NW
C 15 Av W
C **Via Elliott Av W**

34 Av/E Union St
♦ 34 Av
R E Cherry St
L 23 Av
R E Jefferson St
L Broadway
C **Via Broadway**

35 Av SW/ SW Roxbury St (northbound)
♦ 35 Av SW
R W Seattle Bridge
C bus only lane
C **Via West Seattle Bridge**

Alaska Junction Bay 1 *or* **Bay 2**
♦ SW Alaska St Bay 1 or Bay 2
L Fauntleroy Way SW
C W Seattle Bridge (bus only lane)
C **Via West Seattle Bridge**

Alaska Junction Bay 5
♦ 44 Av SW
L SW Oregon St
L Glenn Way SW
L SW Alaska St
L Fauntleroy Way SW
C W Seattle Bridge (bus only lane)
C **Via West Seattle Bridge**

Alki Av SW/ 61 Av SW
♦ Alki Av SW
R 61 Av SW
L SW Admiral Way
C SW Spokane St
C enter W Seattle Bridge (To City Center/I-5/Hwy 99)
C W Seattle Bridge (bus only lane)
C **Via W Seattle Bridge**

Broadway E/E Harrison St
♦ Broadway E
L E Roy
R Broadway E
R E Aloha St
R 10 Av E
L Broadway E
L Boren Av
C Rainier Av S
R S Dearborn St
C **Via S Dearborn St**

Burien Transit Center Bay 5
♦ Bay 5
C thru TC
C exit to SW 148 St
R SW 148 St
C SR-518
R enter N/B SR-509
C SR-509
C 1 Av S Bridge
R "S Michigan St" Exit
C S Michigan St
L 4 Av S
C **Via 4 Av S**

California Av SW/ SW Hill St
♦ California Av SW
L SW Admiral Wy
C enter S Spokane St
C enter upper level S Spokane St
C West Seattle Bridge
C **Via West Seattle Bridge**

E McGilvra St/ 42 Av E
L 42 Av E
R E Madison St
L MLK Jr Wy E
C MLK Jr Wy
C MILK Jr Wy S
R S Jackson St
L Rainier Av S
R S Dearborn St
C **Via S Dearborn St**

Howell/Minor St
♦ Howell
R enter S/B I-5
C **Via S/B I-5**

Issaquah Transit Center
C through bus loop
C 17 Av NW Exit (Renton-Issaquah Rd SE/SR-900)
R enter W/B I-90
C **Via W/B I-90**

To Central Base

Kenmore P&R (on street or layover)
R NE Bothell Wy
C Bothell Wy NE
C Lake City Wy NE
R NE 145 St
L enter S/B I-5
C **Via S/B I-5**

Mt Baker Transit Center Bay 2
C through Transit Center
R Rainier Av S
L S Dearborn St
L Maynard Av S
L Airport Wy S
R S Massachusett St
R enter base

NE 85 St/35 Av NE (E/B)
♦ NE 85 St
L 38 Av NE
L NE 86 St
L 35 Av NE
R NE 65 St
L NE Ravenna Blvd
R enter S/B I-5
C **Via S/B I-5**

NE 85 St/35 Av NE (W/B)
♦ NE 85 St
L 35 Av NE
R NE 65 St
L NE Ravenna Blvd
R enter S/B I-5
C **Via S/B I-5**

NE 175 St/ 10 Av NE
C NE 175 St
L enter S/B I-5
C **Via S/B I-5**

NE Redmond-Fall City Rd/185 Av NE
♦ NE Redmond-Fall City Rd (SR-202)
C NE Redmond Wy
R Enter W/B SR-520
C SR-520
L "I-5 South/Portland" exit
C **Via S/B I-5**

Northgate Transit Center Bay 2
♦ NTC Bay 2
L NE 103 St
R 1 Av NE
L NE Northgate Way
R enter S/B I-5
C **Via S/B I-5**

NW 85 St/ 15 Av NW
C NW 85 St
R 8 Av NW
R NW Market St
L 15 Av NW
C **Via Elliott Av W**

NW 85 St/ 22 Av NW (E/B)
♦ NW 85 St
R 15 Av NW
C 15 Av W
C **Via Elliot Av W**

NW 90 St/1 Av NW
♦ NW 90 St
L 3 Av NW
R NW 85 St
L 15 Av NW
C 15 Av W
C **Via Elliott Av W**

NW 105 St/ 14 Av NW
♦ NW 105 St
R 13 Av NW
R NW 103 St
L 14 Av NW
R NW 100 St
L 15 Av NW
C 15 Av W
C Elliott Av W
C **Via Elliott Av W**

Olive Way/5 Av or 8 Av
♦ Olive Way
L Boren Av
R Howell St
R enter S/B I-5
C **Via S/B I-5**

Renton Transit Center Bay 9
♦ Bay 9
L S 2 ST
L Rainier Av S
R SW Sunset Blvd
C M.L. King Jr Way W
L enter N/B I-5
C **Via N/B I-5**

Sand Point Wy NE/ NE 74 St (N/B)
R NE 74 St
R 62 Av NE
R NE 65 St
L Sand Point Wy NE
C NE 45 St
L Montlake Blvd NE
C Montlake Blvd E
R Entr W/B SR-520
C SR-520
L "I-5 S/Portland"
C I-5
Via S/B I-5

Sea Tac Airport
C Arrivals Dr (move to center lane) follow signs to Freeways I-5/ I-405/ SR-99 (keep left at the fork)
C Airport Expressway
R "SR-518 Seattle/ Tacoma" Exit
C SR-518 (move to left lane)
L enter I-5 N/B
C **Via N/B I-5**

Shoreline Community College
♦ SCC
C Upper rdwy (past bldgs1000, 1100, 1300)
L 1st left turn past bldg 1300
L NW Innis Arden Way
C N Innis Arden Way
R Greenwood Av N
L N 160 St
R Aurora Av N
L N 145 St
C NE 145 St
R enter S/B I-5
C **Via S/B I-5**

S Jackson St (W/B)/12 Av S
C S Jackson St
L 5 Av S
C **Via 5 Av S**

SODO Busway/ S Royal Brougham Way

♦ SODO Busway (S/B)
L S Holgate St
L 6 Av S
R S Massachusetts St
L Central Base yard
OR
R S Royal Brougham Wy
R Airport Wy S
2 Atlantic Base

SW Atlantic St/ California Av SW

♦ SW Atlantic St
R California Av SW
L SW Admiral Way
C SW Spokane St
C enter W Seattle Bridge
C W Seattle Bridge (bus only lane)
C **Via West Seattle Bridge**

SW Barton St/ 26 Av SW

♦ SW Barton St
R 26 Av SW
L SW Roxbury St
L Olson Pl SW
L 1 Av S
R enter N/B SR 509 "To Seattle Hwy 99/I-5"
C SR-509
C 1 Av S Bridge
R "S Michigan St" Exit
C S Michigan St
L 4 Av S
C **Via 4 Av S**

SW Roxbury St/ 28 Av SW

C SW Roxbury St
R 35 Av SW
R enter W Seattle Bridge
C W Seattle Bridge (bus lane only)
C **Via West Seattle Bridge**

Tukwila International Boulevard Station (All bays)

C bus-only rdwy
C central rdwy (through station)
L Exit rdwy
L Southcenter Blvd (S 154 St)
R Int'l Blvd (Hwy 99)
C Tukwila Int'l Blvd
L E Marginal Way S
C **Via E Marginal Way S**

Union Av SE/ SE 2 Pl

♦ SE 2 Pl
R Union Av SE
C Union Av NE
R NE 4 St
L Duval Av NE (138 Av SE)
C Coal Creek Pkwy SE
R enter N/B I-405
R enter W/B I-90 (Exit 11)
C **Via W/B I-90**

View Av NW/ Loyal Av NW

♦ View Av NW
R Loyal Av NW
L Golden Gardens Dr NW
C 32 Av NW
L NW 85 St
R 15 Av NW
R 15 Av W
C Elliott Av W
C **Via Elliott Av W**

Common Routes from Bellevue/East

Note: *Make freeway stops on SR-520*

Via 148 Av NE
♦ 124 Av NE
R Northup Way
C NE 20 St
R 148 Av NE
C 148 Av SE
C 150 Av SE

Via E/B SR-520
♦ 124 Av NE
R Northup Way
C NE 20 St
L 148 Av NE
R enter E/B SR-520
C SR-520

Via N/B I-405
♦ 124 Av NE
C enter W/B SR-520
C SR-520
R "I-405 North/ Everett" Exit
C I-405

Via I-405/NE 6 St HOV Ramp
♦ 124 Av NE
L Northup Way
L 120 Ave NE
R NE 12 St (Bel-Red Rd)
L 112 Av NE
L NE 6 ST
R I-405 HOV S/B entrance ramp
C I-405

Via W/B I-90
♦ 124 Av NE
L Northup
L 120 Ave NE
R NE 4 St
L enter S/B I-405
C I-405
R "I-90 West Seattle/ Mercer Island" (Exit 11)
C I-90

Via S/B I-405
♦ 124 Av NE
C enter W/B SR-520
C SR-520
R enter S/B I-405 "Renton"
C I-405

Via W/B SR-520
♦ 124 Av NE
C enter W/B SR-520
C SR-520

Via W/B SR-520 - Alternate
when ordered by TCC and/or posted at base
♦ 124 Av NE
L Northup Wy
C left turn lane "to SR-520"
L 108 Av NE
R enter SR-520 HOV
C SR-520

1 Av NE/NE 135 St Via W/B SR-520
R "I-5 North/Vancouver BC/Roanoke St exit
C I-5
R "NE 130 St/Roosevelt Wy" (Exit 174)
C 5 Av NE
L NE 130 St
R 3 Av NE
L NE 135 St to stop

6 Av S/S Massachusetts St Via W/B I-90
C W/B I-90 (merge two lanes to the right) Follow signs to City Center/Amtrak
R 4 Av S
L S Royal Brougham Wy
R Airport Way S
R S Massachusetts St
R 6 Av S
S

25 Av NE/NE 80 St Via W/B SR-520
R "Montlake Blvd" exit
C Montlake Blvd E
C Montlake Blvd NE
L 25 Av NE
S NE 80 St

39 Av SE/Monte Villa Pkwy Via N/B I-405
R "NE 195 St" exit
R NE 195 St
L 120 Av NE
C 39 Av SE
L Monte Villa Pkwy
R 35 Av SE
R 240 Av SE
R 39 Av SE
2 stop ns Monte Villa Pkwy

76 Av SE/SE 24 St Via S/B I-405
R "I-90 W/Seattle/ Mercer Island" (Exit 11)
C I-90
R "Island Crest Way" (Exit 7)
C N Mercer Way
L 77 Av SE
R SE 27 St
R 76 Av SE
S SE 24 St (ns)

92 Av SE/SE 42 St Via S/B I-405
R "I-90 W/Seattle/ Mercer Island" (Exit 11)
C I-90
R "Island Crest Way" (Exit 7)
L Island Crest Way
L SE 40 St
R 92 Av SE
S

110 Av NE/NE 10 St
♦ 124 Av NE
L Northup Way
L 120 Ave NE
R NE 12 St (Bel-Red Rd)
L 110 Av NE
S

116 Av NE/NE 2 Pl
♦ 124 Av NE
L Northup Way
L 120 Ave NE
R NE 12 St (Bel-Red Rd)
L 112 Av NE
L Main St
L 116 Av NE
2 layover (NE 2 Pl)

124 Av SE/SE 44 St Via I-405/NE 6 St HOV Ramp
R "Coal Creek Pkwy Factoria" (Exit 10)
L Coal Creek Pkwy SE
L 124 Av SE

From East Campus

140 Av SE/
SE Eastgate Way
Via 148 Av NE
R SE Eastgate Wy
R 139 Av SE
R SE 32 St
R 140 Av SE
2 layover

240 St SE/35 Av SE
Via N/B I-405
R "NE 195 St" exit
R NE 195 St
L 120 Av NE
C 39 Av SE
L Monte Villa Pkwy
R 35 Av SE
R 240 Av SE
2 stop

Atlantic Base
NW Yard
Via W/B I-90
C W/B I-90 (merge two lanes to the right) Follow signs to City Center/Amtrak
R 4 Av S
L S Royal Brougham Wy
R enter Atlantic Base NW Yard
S assigned lane

Avondale Pl NE/
Avondale Rd NE
Via E/B SR-520
C Avondale Rd NE
R Avondale Pl NE

Bear Creek P&R
Layover Area
Via E/B SR-520
R NE Union Hill Rd
R enter P&R east rdwy

Bellevue Transit
Center Bay 1
♦ 124 Av NE
L Northup Way
L 120 Ave NE
R NE 12 St (Bel-Red Rd)
L 108 Av NE
S Bay 1

Bellevue Transit
Center Bays 2-6
♦ 124 Av NE
L Northup Way
L 120 Ave NE
R NE 12 St (Bel-Red Rd)
L 108 Av NE
L enter BTC
S assigned Bay

Bellevue Transit
Center Bays 7-11
♦ 124 Av NE
L Northup Way
L 120 Ave NE
R NE 12 St (Bel-Red Rd)
L 112 Av NE
R NE 6 St
C enter BTC
S assigned Bay

Bellevue Transit
Center Bay 12
♦ 124 Av NE
L Northup Way
L 120 Ave NE
R NE 8 St
L 116 Av NE
R NE 4 St
R 108 Av NE
2 BTC Bay 12

Blanchard St/8 Av
Via W/B SR-520
C "I-5 South/Portland"
C I-5
R "Stewart/Denny Way" (exit 166)
C Stewart St
R 6 Av
R Blanchard St
S 8 Av (fs)

Brooklyn Av NE/
NE Boat St
Via WB SR-520
R "Montlake Blvd E" exit
R Montlake Blvd E
C Montlake Blvd NE
L NE Pacific St
L 15 Av NE
R NE Boat St
R Brooklyn Av NE
2 layover

Brickyard Park
and Ride Layover
Via N/B I-405
R "NE 160 St" (Exit 22)
L NE 160 St (left lane)
L enter S/B I-405
R "Transit Only" lane adjacent to I-405 ramp
C rdwy behind Brickyard Road P&R

Brown Av NE/
Richardson St
Via E/B SR-520
C Avondale Rd NE
R NE Woodinville/ Duvall Rd
R Carnation/Duvall Rd (SR-203)/Main St
L Valley St
L Brown Av NE
S Richardson St (fs)

Coal Creek Pkwy
SE/I-405
Via S/B I-405
R "Coal Creek Pkwy" (Exit 10)
L Coal Creek Pkwy SE
2 Stop (pullout immediately after turn)

Convention Place
Right Side
Via W/B SR-520
C "I-5 South/Portland"
C I-5
R "Stewart/Denny Way" (exit 166)
C Stewart St
L Boren Av
R Pine St
L 9 AV
C Convention Pl to layover

Eastgate Park and
Ride Layover A
Via 148 Av NE
R SE Eastgate Way
R 140 Av SE
R enter Eastgate P&R
2 layover

Eastgate P&R
Bays 1-2 or
Layover B-C
Via 148 Av NE
R SE Eastgate Way
R enter P&R (bus only)
C assigned bay
OR
R to layover B (if layover B is full, circle P&R loop to layover A)
OR
R to layover C (for battery bus: charge bus fully before first in-service trip)

Eastlake Av E/
John St
Via W/B SR-520
R "Roanoke St/ Harvard Av" Exit
L Roanoke St
L Boyleston Av E
C Lakeview Av E
R Belmont Av E (over freeway)
C Eastlake Av E
2 John St bus stop

From East Campus

Factory Stores of North Bend
Via S/B I-405
- R "I-90 East/Spokane" (Exit 11)
- C I-90
- R "Bendigo Blvd S/ N. Bend" (Exit 31)
- L Bendigo Blvd S (street at bottom of Exit ramp, operate under I-90)
- L S Fork Av (412 Av SE, entrance "Factory Stores of North Bend")
- L entrance roadway Factory Stores
- L perimeter roadway
- R roadway in front of stores
- R roadway to DHL/ UPS mailboxes (near center of parking lot)
- L roadway
- S layover along this roadway which faces in the direction of I-90

Houghton Park and Ride Layover
Via N/B I-405
- R "NE 70 Pl" (Exit 17)
- L 116 Av NE
- R NE 70 Pl
- R enter Houghton P&R
- 2 layover

I-405/SE 8 St
Via S/B I-405
- R "SE 8 St" (Exit 12)
- 2 Freeway stop (ns SE 8 St)

International School Loop
- ♦ 124 Av NE (N/B)
- L Northup
- L 120 Av NE
- L NE 8 St
- R 124 Av NE
- L NE 2 St
- R 128 Av NE
- C 128 Av SE
- R enter Intl School
- C counterclockwise loop
- S (E-W rdwy)

Issaquah Community Center
Via S/B I-405
- R "I-90 East/ Spokane" (Exit 11)
- C I-90
- R "Front St/ E Lake Sammamish Pkwy SE" (Exit 17)
- R Front St N
- L E Sunset Wy
- R 2 Av SE
- R enter Community Center (SE Clark St)
- S

Issaquah Highlands Park and Ride layover
Via S/B I-405
- R "I-90 East/Spokane" (Exit 11)
- C I-90
- R "E Sunset Way/ Highlands Dr" (Exit 18)
- C "Highlands Dr" Exit
- C Highlands Dr NE
- L "Transit Only" enter Issaquah Highlands P&R
- C counter-clockwise through P&R
- 2 layover

Issaquah Transit Center Layover
Via S/B I-405
- R "I-90East/Spokane" (Exit 11)
- C I-90
- R "SR-900- South/ Renton" (Exit 15)
- R 17 Av NW (Renton-Issaquah Rd SE/SR-900)
- L enter Issaquah Transit Center (Bus only)
- 2 layover

Kenmore Park and Ride Layover
Via N/B I-405
- R "SR-522/Bothell/ Wenatchee" (Exit 23)
- L "SR-522 West/ Bothell Exit
- C "SR-522 West/ Seattle"
- C Woodinville Dr
- C Bothell Way NE
- C NE Bothell Way
- R 73 Av NE
- R NE 181 St
- R enter P&R
- S layover

Kirkland Transit Center
Bay 1 or 2
Via N/B I-405
- R "NE 85 St/ Kirkland" (Exit 18)
- C "Westbound Kirkland"
- C NE 85 St
- L 6 St
- R Kirkland Way
- C Kirkland Av
- R 3 St
- S KTC Bay 1 or 2

Kirkland Transit Center
Bay 3 or 4
Via N/B I-405
- R "NE 85 St/Kirkland" (Exit 18)
- C "Westbound Kirkland"
- C NE 85 St
- C Central Way
- L 3 St
- S KTC Bay 3 or 4

Lakemont Blvd SE/ I-90
Via 148 Av NE
- R enter E/B I-90
- C I-90
- R "SE Newport Way/ W Lake Sammamish Pkwy SE" (Exit 13)
- C "W Lake Sammamish Pkwy SE" Exit
- C Lakemont Blvd SE

Memorial Way/ George Washington Lane (U/W Campus)
Via S/B SR-520
- R "Montlake Blvd" exit
- C Montlake Blvd E
- C Montlake Blvd NE
- L NE Pacific St
- R 15 Av NE
- R NE 45 St
- R 17 Av NE (Memorial Way)
- C Memorial Way
- C counterclockwise through turnaround
- S N/B Memorial Way

From East Campus

Mercer Village Shopping Center
Via S/B I-405
R "I-90 W/Seattle/ Mercer Island" (Exit 11)
C I-90
R "Island Crest Way (Exit 7)
L Island Crest Way
R SE 68 St
L enter shopping center (2nd rdwy past Fire Station)
L E-W rdwy
L N-S rdwy
2 layover (west side of fire station)

Meridian Av N/ N 150 St
Via W/B SR-520
R "I-5 North/Vancouver BC/Roanoke St exit
C I-5
R "NE 145 St" (Exit 175)
L 5 Av NE
L NE 155 St
L Meridian Av N
2 Layover N 150 St (f/s) driveway at landing pad (n/s)

N 192 St (E/B)/ Aurora Av N
Via W/B SR-520
R "I-5 North/Vancouver BC/Roanoke St exit
C I-5
R "NE 175 St/ Aurora Av N" (Exit 176)
L NE 175 St
C N 175 St
R Aurora Av N
L Shoreline P&R (south entrance)
C through P&R
R N 192 St

NE 47 St/11 Av NE
Via W/B SR-520
R "Montlake Blvd" exit
C Montlake Blvd E
C Montlake Blvd NE
L NE Pacific St
R 15 Av NE
L NE 50 St
L Roosevelt Way NE
L NE 47 St
S 11 Av NE (fs)

NE 80 St/ 120 Av NE (Lake Wash HS EB)
Via N/B I-405/
R "NE 70 Pl" (Exit 17)
L 116 Av NE
C NE 80 St
S 120 Av NE (fs)

NE 80 St/ 122 Av NE (Lake Wash HS WB)
Via N/B I-405
R "SR-908/Redmond NE 85 St/Kirkland" (Exit 18)
R "NE 85 St Eastbound" Exit"
R NE 85 St
R 124 Av NE
R NE 80 St
S 122 Av NE pullout (fs)

NE 100 St (E/B)/ 3 Av NE Layover
Via W/B SR-520
R "I-5 North/Vancouver BC/Roanoke St exit
C I-5
R "Northgate Way/ 1 Av NE" (Exit 173)
R 1 Av NE
L NE 100 St
S Layover fs 3 Av NE

NE Ravenna Blvd (S/B)/I-5
Via W/B SR-520
R "I-5 North/Vancouver BC/Roanoke St exit"
C I-5
C "NE Ravenna Blvd/NE 65 St" (Exit 170)
C 8 Av NE
L NE 65 St
L NE Ravenna Blvd
S I-5 S/B on-ramp (fs)

NE Redmond-Fall City Rd/185 Av NE
Via E/B SR-520
R "SR-202/Redmond Way" Exit
R NE Redmond Way
C NE Redmond-Fall City Rd (SR-202)
S 185 Av NE pullout (ns)

Newcastle Way/ Coal Creek Pkwy SE
Via S/B I-405
R "Coal Creek Pkwy" (Exit 10)
L Coal Creek Pkwy SE
L Newcastle Way

Newport H.S. Roadway
Via S/B I-405
R "Coal Creek Pkwy Factoria" (Exit 10)
L Coal Creek Pkwy SE
L Factoria Blvd SE
L Newport HS rdwy
2 layover (south end football stadium)

Newport Way SW/ W Sunset Way
Via S/B I-405
R "I-90 East/Spokane" (Exit 11)
C I-90
R "Front St/E Lake Sammamish Pkwy SE (Issaquah)" (Exit 17)
R Front St N
C Front St S
R Newport Way SW

Overlake Park and Ride
♦ 124 Av NE
R Northup Way
C NE 20 St
L 140 Av NE
R NE 24 St
L 152 Av NE
R enter Overlake P&R

Overlake Transit Center
Via E/B SR-520
R "NE 40 St/NE 51 St" Exit
R "NE 40 St" Exit
R NE 40 St
R 156 Av NE
R enter Overlake TC
S assigned Bay

Pine St/9 Av Layover
Via W/B SR-520
C "I-5 South/Portland"
C I-5
R "Stewart/Denny Way" (Exit 166)
C Stewart St
L Boren Av
R Pine St to layover

From East Campus

Redmond Transit Center (Layover A & B)
Via E/B SR-520

R "W Lake Sammamish Pkwy NE" Exit
L W Lake Sammamish Pkwy NE
C 154 Av NE
R NE 85 St
R 161 Av NE
L NE 83 St
L enter Redmond TC layover area
2 assigned layover

Renton Transit Center Bay 4
Via I-405/NE 6 St HOV Ramp

R "SR-169 South/ SR-900 West/Renton/ Enumclaw" (Exit 4)
C Sunset Blvd N
C Bronson Way N
C Bronson Way S
R S 2 St
L Logan Av S
L RTC Rdwy
2 Bay 4

Renton Transit Center Bay 7
Via I-405/NE 6 St HOV Ramp

R "SR-169 South/ SR-900 West/Renton/ Enumclaw" (Exit 4)
C Sunset Blvd N
C Bronson Way N
C Bronson Way S
R S 2 St
L Burnett Av S
2 Bay 7

SE 32 St/77 Av SE
Via S/B I-405

R "I-90 West/Seattle/ Mercer Island (Exit 11)
C I-90
R "Island Crest Way" (Exit 7)
C N Mercer Way
L 77 Av SE
L SE 32 St

Totem Lake Transit Center (All Bays & Layover)
Via N/B I-405

C I-405 (merge left to HOV lane)
L "NE 128 St" HOV Exit
R NE 128 St
R Totem Lake TC Rdwy

UW-Bothell & Cascadia Community College (South Campus Layover)
Via N/B I-405

R "SR-522/Bothell/ Woodinville" (Exit 23)
L "SR-522 West/ Bothell" Exit
R "UW Bothell/ Cascadia Coll" Exit
C Campus Way NE
2 South campus layover

Wall St/3 Av Layover
Via W/B SR-520

C "I-5 South/Portland"
C I-5
R "Stewart/Denny Way" (Exit 166)
C Stewart St
R 6 Av
L Wall St
2 layover fs 3 AV

Woodinville Park and Ride
Via N/B I-405

R "SR-522/Bothell/ Woodinville" (Exit 23)
R "SR-522 East/ Woodinville" Exit
C SR-522
R "NE 195 St/Duvall" Exit
R NE 195 St
R Woodinville-Snohomish Rd
C 140 Av NE
L NE 179 St
2 layover

To East Campus

Common Routes to Bellevue/East

Note: *Make freeway stops on SR-520*

Via W/B SR-520
C SR-520
R "148 Av NE" Exit
C NE 29 Pl (straight across 148 Av NE)
R NE 24 St
L 140 Av NE
R NE 20 St
C Northup Way
L 124 Av NE
2 base

Via Montlake Blvd E
♦ Montlake Blvd E
R enter E/B SR-520
C SR-520
R "124 Av NE" Exit
C 124 Av NE
2 base

Via 148 Av NE
♦ 150 Av SE
C 148 Av SE
C 148 AV NE
L Northup Way
L 124 Av NE
2 base

Via N/B I-5
♦ N/B I-5
R "SR-520 East/Bellevue/Kirkland" (Exit 168B)
C SR-520
R "124 Av NE" Exit
C 124 Av NE
2 base

Via S/B I-5
♦ S/B I-5
L "SR-520 East/Bellevue/Kirkland" (Exit 168B)
C SR-520
R "124 Av NE" Exit
C 124 Av NE
2 base

S/B I-5 alternative route for Route 342: If S/B I-5 is congested use this alternative deadhead route (do not call coordinator).
C NE 175 St
L enter N/B I-5
C I-5
R "I-405 South/Bellevue/Renton" (Exit 182)
C I-405 (use HOV lane as safety permits)
C **Via S/B I-405**

Via E/B I-90
♦ I-90
R "I-405 North/Bothell/Everett" (Exit 10A)
C I-405
R "SR-520 East/Redmond" (Exit 14)
C "124 Av NE" center lane
C SR-520 (right lane)
R "124 Av NE" Exit
C 124 Av NE
2 base

Via W/B I-90
♦ I-90
R "I-405 N/Bellevue" (Exit 10)
C I-405
R "SR-520 East/Redmond" (Exit 14)
C "124 Av NE" center lane
C SR-520 (right lane)
R "124 Av NE" Exit
C 124 Av NE
2 base

Via S/B I-405
C S/B I-405
R "SR-520 East/Redmond" (Exit 14A)
C SR-520
R "124 Av NE" Exit
C 124 Av NE
2 base

Via N/B I-405
♦ N/B I-405
C I-405
R "SR-520 East/Redmond" (Exit 14)
C center lane "124 Av NE"
C SR-520 right lane
R "124 Av NE" Exit
2 base

When N/B on I-405 on Any Base Route and Traffic is Congested Use Either of These Alternative Routes to Base (Do not call coordinator).
C N/B I-405
R "SE 8 St/116 Av NE" (Exit 12)
L "116 Av NE Left Lane" Exit
L 116 Av SE
C 116 Av NE
R NE 12 St
L 120 Ave NE
R Northup Way
R 124 Av NE
2 base

C N/B I-405
R "NE 4 St" (Exit 13A)
R NE 4 St
L 116 Av SE
C 116 Av NE
R NE 12 St
L 120 Ave NE
R Northup Way
R 124 Av NE
2 base

IF CYCLIST AND BIKE ARE ONBOARD, USE THIS ALTERNATE BASE ROUTE WHEN DEADHEADING
Via Montlake Blvd E, N/B I-5 or S/B I-5

Operate regular route to eastbound SR-520

C SR-520 center HOV lane
L "108 Av NE" HOV Exit
L 108 Av NE
R Northup Way
Announce "Last Stop" at Northup Way/120 Av NE (fs)
R 124 Av NE
2 base

To East Campus

1 Av NE/NE 140 St (Lakeside School)
- ♦ 1 Av NE
- R NE 145 St
- R enter S/B I-5
- C **Via S/B I-5**

4 Av/Stewart St
- ♦ 4 Av
- R Virginia St
- R 9 Av
- L Olive Wy
- L enter N/B I-5
- C **Via N/B I-5**

5 Av S/S Weller St (S/B)
- C 5 Av S
- L Seattle Blvd S
- L S Charles St
- L 7 Av S
- R S Dearbon St
- R enter N/B I-5
- C **Via N/B I-5**

6 Av/Blanchard St
- C Blanchard St
- R 7 Av
- L Olive Wy
- L enter N/B I-5
- L **Via N/B I-5**

15 Av NE/NE 42 St
- C 15 Av NE
- R NE 45 St
- R Memorial Way (17 Av NE)
- L Stevens Way
- L Grant Lane
- L 15 Av NE
- L NE Pacific St
- R Montlake Blvd NE
- C Montlake Blvd E
- C **Via Montlake Blvd E**

15 Av NE/NE Pacific St
- ♦ NE Pacific St
- L 15 Av NE
- R NE Boat St
- R Brooklyn Av NE
- R NE Pacific St
- R Montlake Blvd NE
- C Montlake Blvd E
- C **Via Montlake Blvd E**

78 Av SE/SE 40 St
- ♦ 78 Av SE
- L SE 40 St
- L Island Crest Way
- R enter E/B I-90
- C **Via E/B I-90**

92 Av SE/SE 42 St
- ♦ 92 Av SE
- R SE 42 St
- R 86 Av SE
- L SE 40 St
- R Island Crest Way
- R enter E/B I-90
- C I-90
- C **Via E/B I-90**

110 Av NE/NE 10 St
- C 110 Av NE
- L NE 10 St
- L enter SR-520 ramp
- R "SR-520 East/ Redmond" (Exit 14)
- C "124 Av NE" center lane
- C SR-520 (right lane)
- R "124 Av NE" Exit
- C 124 Av NE
- 2 base

116 Av NE/NE 34 St
- ♦ 116 Av NE
- L NE 70 Pl
- C NE 72 Pl
- L enter S/B I-405
- C **Via S/B I-405**

124 Av NE/ NE 137 Pl
- ♦ 124 Av NE
- R NE 128 St
- L HOV enter S/B I-405
- C **Via S/B I-405**

124 Av SE/SE 44 St
- C 124 Av SE
- R SE 41 Pl
- R Factoria Blvd SE
- R Coal Crk Pkwy SE
- R enter N/B I-405
- C **Via N/B I-405**

128 Av SE/SE 7 Pl
- ♦ 128 Av SE
- R SE 7 Pl
- R Lake Hills Connector
- C 116 Av SE
- C 116 Av NE
- R NE 8 St
- L 120 Ave NE
- R Northup Way NE
- R 124 Av NE
- 2 base

220 Av SE/SE 56 St
- C 220 Av SE
- R SE 56 St
- C NW Sammamish Rd
- C Renton/Issaquah Rd SE (SR-900)
- R enter W/B I-90
- C **Via W/B I-90**

240 St SE/35 Av SE
- ♦ 240 Av SE
- R 39 Av SE
- C 120 Av NE
- R NE 195 St
- L enter S/B I-405
- C **Via S/B I-405**

Airport Wy S/ S Royal Brougham
- R Airport Wy S
- R S Holgate St
- R 4 Av S (move left)
- C Ramp to "Ferries/East I-90/I-5/Spokane" Exit
- R enter 'I-90/I-5"
- L Enter "I-5 North/ Vancouver BC" (Exit 2B)
- C **Via N/B I-5**

Avondale Pl NE/ Avondale Rd NE
- ♦ Avondale Pl NE
- L Avondale Rd NE
- C enter W/B SR-520
- C **Via W/B SR-520**

Bear Creek Park and Ride
- ♦ Bear Creek P&R
- C through P&R
- L 178 Pl NE
- C 180 Av NE
- R NE Redmond Way
- R enter W/B SR-520
- C **Via W/B SR-520**

Bellevue Transit Center Bay 1
- ♦ 108 Av NE
- L enter to BTC
- C through Transit Center
- L 110 Av NE
- R NE 12 St
- L 120 Av NE
- R Northup Way
- R 124 Av NE
- 2 base

Bellevue Transit Center Bay 3 *through* **Bay 6**
- ♦ BTC
- C through Transit Center
- L 110 Av NE
- R NE 12 St
- L 120 Av NE
- R Northup Way
- R 124 Av NE
- 2 base

Bellevue Transit Center Bay 7, 8 or 10
- ♦ BTC
- C through Transit Center
- L 108 Av NE
- L NE 4 St
- L 116 Av NE
- R NE 12 St
- L 120 Av NE
- R Northup Way
- R 124 Av NE
- 2 base

To East Campus

Bellevue Transit Center Bay 11
- ♦ BTC
- C through Transit Center
- R 108 Av NE
- R NE 12 St
- L 120 Av NE
- R Northup Way
- R 124 Av NE
- 2 base

Bellevue Transit Center Bay 12
- C 108 Av NE
- R NE 12 St
- L 120 Av NE
- R Northup Way
- R 124 Av NE
- 2 base

Brown Av NE/ Richardson St
- ♦ Brown Av NE
- L NE Ring St
- R Main St/Carnation/ Duvall Rd (SR-203)
- L NE Woodinville/ Duvall Rd
- L Avondale Rd NE
- C enter W/B SR-520
- C **Via W/B SR-520**

Eastgate Park and Ride Bay 1 *or* **Bay 2**
- ♦ Bay 1 *or* Bay 2
- C through bus loop
- R 140 Av SE
- L SE 32 St
- R 139 Av SE
- L SE 26 St (Kamber Rd)
- R Richards Rd
- L Lake Hills Connector
- C 116 Av SE
- C 116 Av NE
- R NE 12 St
- L 120 Av NE
- R Northup Way
- R 124 Av NE
- 2 base

Factoria Blvd SE/ Coal Creek Pkwy SE
- ♦ Factoria Blvd SE
- R Coal Creek Pkwy SE
- R enter N/B I-405
- C **Via N/B I-405**

Factory Stores of North Bend
- ♦ Bus stop at Factory Stores (Vanity Fair)
- C Perimeter Rdwy
- R Exit rdwy
- R S Fork Av (412 Av SE)
- R Bendigo Blvd S
- R enter W/B I-90
- C **Via W/B I-90**

Houghton Park and Ride Bay 1
- C 116 Av NE
- L NE 70 Pl
- C NE 72 Pl
- L enter S/B I-405
- C I-405
- C **Via S/B I-405**

I-405 N/B/ 112 Av SE
- C enter to N/B I-405
- C **Via N/B I-405**

International School Loop
- ♦ E-W rdwy
- L 128 Av SE
- C 128 Av NE
- L NE 2 St
- R 124 Av NE
- L NE 8 St
- R 120 Av NE
- R Northup Way
- R 124 Av NE
- 2 base

Issaquah Community Center
- ♦ SE Clark St
- R parking lot rdwy
- L SE Bush St
- R Front St N
- L enter W/B I-90
- C **Via W/B I-90**

Issaquah Highlands Park and Ride
- ♦ Bays 1-4
- C through P&R
- 2 (Exit S/B 9 Av NE)
- C 9 Av NE
- C Highlands Dr NE
- R enter W/B I-90
- C I-90
- C **Via W/B I-90**

Issaquah Transit Center (all bays)
- C through bus loop
- C 17 Av NW (Exit Renton-Issaquah Rd SE/ SR-900)
- R 17 Av NW (Renton-Issaquah Rd SE/ SR-900)
- R enter W/B I-90
- C **Via W/B I-90**

Kenmore Park and Ride
- ♦ (on street or layover)
- R NE Bothell Way
- R 73 Ave NE
- L NE 181 St
- L 68 Ave NE
- L NE Bothell Way
- C Bothell Way NE
- C Woodinville Dr (SR-522)
- R enter S/B I-405
- C **Via S/B I-405**

Kirkland Transit Center Bay 1 or 2
- C 3 St
- R Central Way
- C NE 85 St
- R enter S/B I-405
- C **Via S/B I-405**

Kirkland Transit Center Bay 3 or 4
- C 3 St
- L Kirkland Av
- C Kirkland Way
- L 6 St
- R NE 85 St
- R enter S/B I-405
- C **Via S/B I-405**

W Lake Sammamish Pkwy/ SE 40 St
- C W Lake Sammamish Pkwy SE
- R enter W/B I-90
- C **Via W/B I-90**

Mercer Island Park and Ride
- ♦ N Mercer Way
- L 76 Av SE
- L SE 27 St
- C enter E/B I-90
- C **Via E/B I-90**

Mercer Village Shopping Center
- ♦ Shopping Center
- C Exit rdwy to SE 68 St
- R SE 68 St
- L Island Crest Way
- R enter E/B I-90
- C **Via E/B I-90**

Meridian Av N/ N 150 St
- ♦ Meridian Av N
- L NE 145 St
- R enter S/B I-5
- C **Via S/B I-5**

N 192 St/ Aurora Av N
- ♦ Aurora Av N
- L N 175 St
- R enter S/B I-5
- C **Via S/B I-5 or S/B I-5 alt. routing**

NE 24 St/ 172 Av NE
- ♦ NE 24 St
- C NE 24 S
- L Bel-Red Rd
- R NE 20 St
- C Northup Way
- L 124 Av NE
- 2 base

To East Campus

NE 50 St/
University Wy NE
- ♦ NE 50 St
- L enter to S/B I-5
- C **Via S/B I-5**

NE 65 St/
Oswego Pl NE
- C NE 65 St
- L NE Ravenna Blvd
- R enter S/B I-5
- C **Via S/B I-5**

NE 80 St/
120 Av NE
- C NE 80 St
- L 124 Av NE
- L NE 85 St
- R enter S/B I-405
- C **Via S/B I-405**

NE 112 St/120 Av NE
- ♦ NE 112 St
- L 120 Av NE
- R NE 116 St
- R enter S/B I-405
- C **Via S/B I-405**

NE 116 St/
101 Pl NE
- ♦ NE 116 St
- R enter S/B I-405
- C **Via S/B I-405**

NE 160 St/
116 Av NE
- ♦ NE 160 St
- C Juanita-Woodinville Way NE
- L enter S/B I-405
- C **Via S/B I-405**

NE Redmond-Fall City Rd/185 Av NE
- ♦ NE Redmond-Fall City Rd (SR-202)
- C NE Redmond Way
- R enter W/B SR-520
- C **Via W/B SR-520**

Newport Way SW/
W Sunset Way
- ♦ Newport Way SW
- R W Sunset Way
- L Front St N
- L enter W/B I-90
- C **Via W/B I-90**

Northgate Transit Center Bay 1
- ♦ NTC
- C through Transit Center
- L NE 103 St
- R 1 Ave NE
- L NE Northgate Wy
- R enter S/B I-5
- C **Via S/B I-5**

Olive Way/8 Av
- ♦ Olive Way
- L enter N/B I-5
- C **Via N/B I-5**

Overlake Park and Ride
- ♦ Overlake P&R
- C through P&R
- L 152 Av NE
- R Northup Way (NE 20 St)
- L 124 Av NE
- 2 base

Overlake Transit Center
- ♦ Overlake TC
- C through Overlake TC
- L 156 Av NE
- L NE 40 St
- L enter W/B SR-520
- C **Via W/B SR-520**

Pike St/9 Av
- C Pike St
- C E Pike St
- L Bellevue Av
- L Olive Wy
- R enter N/B I-5
- C **Via N/B I-5**

Redmond Transit Center Bay 1
- C NE 83 St
- L enter Red. TC layover
- C through loop rdwy
- R NE 83 St
- L 161 Av NE
- R NE Redmond Way
- L W Lake Sammamish Pkwy NE
- R enter W/B SR-520
- C **Via W/B SR-520**

Redmond Transit Center Bay 5
- R NE 83 St
- L 161 Av NE
- R NE Redmond Wy
- L W Lake Sammamish Pkwy NE
- R enter W/B SR-520
- C **Via W/B SR-520**

Renton Transit Center Bay 3
- ♦ RTC Rdwy Bay 3
- R Burnett Av S
- L S 3 St
- L Houser Way S
- L Mill Av S
- R Bronson Way S
- C Bronson Way N
- C Maple Valley Hwy (SR-169)
- L enter N/B I-405
- C **Via N/B I-405**

SE 37 St/
15220 Stop
- ♦ SE 37 St
- R 150 Av SE
- C **Via 148 Av NE**

SE 63 St/155 Av SE
- ♦ SE 63 St
- L L Lakemont Blvd SE
- L L enter W/B I-90
- C **Via W/B I-90**

SR 520 E/B/
NE 40 St
- C E/B Ramp
- L NE 40 St
- L enter W/B SR-520
- C **Via W/B SR-520**

Totem Lake Transit Center
- C thru Totem Lake TC
- L NE 128 St
- L HOV enter S/B I-405
- C **Via S/B I-405**

University of Washington-Bothell (UW/CCC)North Loop
- ♦ Upper Campus Loop
- L Campus Way NE
- R 110 Av NE
- R Beardslee Blvd
- R enter to S/B I-405
- C **Via S/B I-405**

W Mercer Elementary AcRd/W Mercer Wy
- ♦ W Mercer Wy
- R 78 Av SE
- R SE 27 St
- C enter E/B I-90
- C **Via E/B I-90**

Woodinville Park and Ride
- ♦ NE 179 St
- R N-S rdwy
- R E-W rdwy
- R 140 Av NE
- C NE Woodinville/ Snohomish Rd
- L NE 195 St
- L enter W/B SR-522
- L SR-522
- R enter S/B I-405
- C **Via S/B I-405**

North Base Tripper Storage

Common Routes from Central

Via 4 Av S

L Airport Way S
C Seattle Blvd S
R 6 Av S
R S Massachusets St
2 base

Via 5 Av S

L Airport Wy S
C Airport Wy S
R S Massachusets St
2 base

Via N/B I-5

L Airport Way S
R 7 Av S
R S Dearborn St
R enter N/B I-5
C I-5

4 Av S/ S Jackson St Via 4 Av S

S S Jackson St (ns)

5 Av S/ S Jackson St

L Airport Wy S
C Seattle Blvd
R 5 Av S
S S Jackson St (fs)

6 Av S/ Royal Brougham Way

♦ S Atlantic St
R Airport Way S
R S Massachusetts St
R 6 Av S
S Royal Brougham Way (ns)

Common Routes to Central

Via 5 Av S

♦ 5 Av S
L Airport Way S
R S Massachusets St
2 base

2 Av Ext S/ S Jackson St

♦ 2 Av Ext S
C 4 Av S
L Seattle Blvd S
C Airport Way S
R S Massachusetts St
2 base

5 Av S/ S Jackson St

C 5 Av S
L Seattle Blvd S
C Airport Way S
R S Massachusetts St
2 base

Common Routes from North

Via N/B I-5

♦ N/B rdwy (cross NE 175 St)
C enter N/B I-5

Via S/B I-5

♦ base
R enter S/B I-5

5 Av NE/NE 123 St Via S/B I-5

R "SR-523/NE 145 St/ 5 Av NE" (Exit 175)
L NE 145 St
R 15 Av NE
R NE 125 St
L Roosevelt Wy NE
R NE 125 St
L 5 Av NE
S NE 123 St (ns)

5 Av NE/NE 125 St Via S/B I-5

R "SR-523/NE 145 St/ 5 Av NE" (Exit 175)
L NE 145 St
R 5 Av NE
S NE 125 St (ns)

6 Av S/ S Royal Brougham Way (N/B) Via S/B I-5

R "Airport Way S" (Exit 164)
C left lane
L N/B Airport Way S
L S Royal Brougham Way
L 6 Av S
S layover

7 Av NE/NE 47 St Via S/B I-5

R "NE 45 St/NE 50 St" (Exit 169)
C "NE 45 St" Exit
C 5 Av NE
L NE 45 St
L 7 Av NE (to lanes on far right past bus island)

12 Av NE/NE 47 St Via S/B I-5

R "NE 45 St/NE 50 St" (Exit 169)
L NE 50 St
R Roosevelt Way NE
L NE 47 St
R 12 Av NE
S at layover

35 Av NE/ NE 130 St Via S/B I-5

R "SR-523/NE 145 St/ 5 Av NE" (Exit 175)
L NE 145 St
R Lake City Way NE
L NE 137 St
C Erickson Pl NE
C 35 Av NE
S NE 130 St (ns)

45 Av NE/ NE 203 Pl Via N/B I-5

R "SR-104 East/ Lake Forest Park" (Exit 177)
C NE 205 St
C Ballinger Way NE
L NE 195 St
L 35 Av NE
R 40 Pl NE
L NE 197 St
C NE 201 Pl
L NE 203 Pl
L 45 Av NE
L enter parking lot

Atlantic Base NW Yard Via S/B I-5

R "Airport Way S" (Exit 164)
C Airport Way S
R S Massachusetts St
R 6 Av S
R S Royal Brougham Way
R Atlantic Base, NW Yard
2 Assigned lane

Aurora Village Transit Center Bay 1, 3 *or* 4

♦ N/B rdwy
L NE 175 St
C N 175 St
R Meridian Av N
L N 200 St
R enter AVTC
2 Bay

Aurora Village Transit Center Bay 12

♦ N/B rdwy
L NE 175 St
C N 175 St
R Meridian Av N
L N 200 St
2 Bay

Children's Hospital Via S/B I-5

R "NE 45 St//NE 50 St" (Exit 169)
L NE 50 St
R 15 Av NE
L NE 45 St
L Children's Hospital layover loop
S layover

Eastlake Av E/ E Nelson Pl *or* 1000 Block (next to Fred Hutchinson Center) Via S/B I-5

R "NE 50th St/NE 45 St (Exit 169)"
C "NE 45 St" Exit
L NE 45 St
R Roosevelt Wy NE
C Eastlake Av E
S E Nelson Pl (fs) or 1000 block Eastlake Av E (Fred Hutchinson) Layover

Kenmore Park & Ride Layover Via S/B I-5

R "SR- 523/NE 145 St/ 5 Av NE" (Exit 175)
L NE 145 St
L Bothell Way NE
C NE Bothell Way
L 73 Av NE
R NE 181 St
R enter P&R

Lake City Way NE/ NE 133 St Via S/B I-5

R "SR-523/NE 145 St/ 5 Av NE" (Exit 175)
L NE 145 St
R Lake City Way NE
L NE 137 St
C Erickson Pl NE
C 35 Av NE
R NE 130 St
R Lake City Way NE
S NE 133 St (ns)

Memorial Way/ George Washington Lane (UW Campus) Via S/B I-5

R "NE 45 St/NE 50 St" (Exit 169)
C "NE 45 St" Exit
C 5 Av NE
L NE 45 St
R 17 Av NE (Memorial Way)
C Memorial Way
2 flagpole turnaround
C counterclockwise loop
2 N/B layover

Meridian Av N/ N 145 St Via S/B I-5

R "SR-523/NE 145 St/ 5 Av NE" (Exit 175)
R NE 145 St
C N 145 St
L Meridian Av N

Meridan Av N/ N 175 St

L NE 175 St
C N 175 St
L Meridian Av N

From North Base

Mountlake Terrace Park & Ride Bay 5
Via N/B I-5
R "236 St SW/ Mountlake Terrace" (Exit 178)
C across 236 St SW into P&R
C counterclockwise through loop
S Bay 5

N 192 St/ Aurora Av N
♦ N/B rdwy
L NE 175 St
C N 175 St
R Aurora Av N
L to Shoreline P&R
C through P&R
R N 192 St

N Innis Arden Way/ Greenwood Av N
♦ N/B rdwy
L NE 175 St
C N 175 St
L Aurora Av N
R N 160 St
R Greenwood Av N
L N Innis Arden Way

NE 100 St/ 2 Av NE *or* 3 Av NE (E/B)
Via S/B I-5
R "Northgate Way/ 1 Av NE" (Exit 173)
C E/B "NE Northgate Way" Exit
R N Northgate Way
R 1 Av NE
L NE 100 St
S for 2 Av (3 Av NE) (ns)
S for 3 Av (3 Av N) (fs)

NE 100 St/3 Av NE (W/B)
Via S/B I-5
R "Northgate Way/ 1 Av NE" (Exit 173)
C E/B "NE Northgate Way" Exit
R N Northgate Way
R 1 Av NE
L NE 103 St
R 3 Av NE
R NE 100 ST
S (3 Av N fs)

NE 100 St/4 Av NE (W/B)
Via S/B I-5
R "Northgate Way/ 1 Av NE" (Exit 173)
C E/B "NE Northgate Way" Exit
R N Northgate Way
R 1 Av NE
L NE 103 St
R 5 Av NE
R NE 100 ST
S 4 Av N (fs)

NE 143 St/17 Av NE
Via S/B I-5
R "SR-523/NE 145 St/ 5 Av NE" (Exit 175)
L NE 145 St
R 17 Av NE
R NE 143 St
S

NE Campus Pkwy/ University Way NE *or* Brooklyn Av NE
Via S/B I-5
R "NE 45 St/NE 50 St" (Exit 169)
C "NE 45 St" Exit
C 5 Av NE
L NE 45 St
R 15 Av NE
R NE Campus Pkwy
S University Way (ns)
OR
S Brooklyn Av (ns)

Northgate Transit Center
Via S/B I-5
R "Northgate Way/ 1 Av NE" (Exit 173)
C E/B "NE Northgate Way" Exit
R N Northgate Way
R 1 Av NE

Bay 1, 2 or 3
L NE 100 St
L enter NTC
2 Bay

Bay 4, 5 or 6
L NE 103 St
R enter NTC
2 Bay

Renton Transit Center Bay 7
Via S/B I-5
R "M.L. King Way S/ SR-900" (Exit 157)
C M.L.King Jr Way S
C SW Sunset Blvd
C S 3 St
L Logan Av S
R Transit Center Roadway
R Burnett Av S

Republican St/ 1 Av N/
Via S/B I-5
R "Mercer St/Seattle Center" (Exit 167)
C Mercer St
L Queen Anne Av N
R Thomas St
R 1 Av W
R W Republican St
C Republican St
S 1 Av N (ns)
*If layover is full, use layover on W Republican St fs 1 Av W until layover is clear

Richmond Beach Dr NW/NW 196 St *or* NW 195 Pl
♦ N/B rdwy
L NE 175 St
C N 175 St
R Aurora Av N
L N 185 St
C N Richmond Beach Rd
C NW Richmond Beach Rd
C NW 195 St
C NW 196 St
L Richmond Beach Dr NW
S Route 348
C Route 304
2 NW 195 Pl (ns)

Shoreline Park & Ride
♦ N/B rdwy
L NE 175 St
C N 175 St
R Aurora Av N
L South enter Shoreline P&R
S layover zone

Shoreline Community College
♦ N/B rdwy
L NE 175 St
C N 175 St
L Aurora Av N
R N 160 St
R Greenwood Av N
L N Innis Arden Way
R island to N-S rdwy (keep left on upper rdwy)
L E-W rdwy
S pullout at Bldg 10

SODO Busway/ S Holgate S
Via S/B I-5
R "Airport Wy S" (Exit 164)
C Airport Wy S
R S Lander St
R SODO Busway
2 layover

From North Base

S Renton Park & Ride Layover
S/B I-5

R "M.L. King Jr Way S/ SR-900" (Exit 157)
C MLK Jr Wy SS
C SW Sunset Blvd
R Rainier Av S
L S Grady Wy
L Lake Av S
S layover

UW Bothell/ CCC North Campus Layover
Via S/B I-5

R "SR-523/NE 145 St/ 5 Av NE" (Exit 175)
L NE 145 St
L Bothell Way NE
C NE Bothell Way
C Bothell Way NE
R Woodinville Dr (SR 522)
L South Campus Access Roadway
C Campus Way NE
2 north campus layover

UW Bothell/ CCC South Campus Layover
Via S/B I-5

R "SR-523/NE 145 St/ 5 Av NE" (Exit 175)
L NE 145 St
L Bothell Way NE
C NE Bothell Way
C Bothell Way NE
R Woodinville Dr (SR 522)
L South Campus Access Roadway
C Campus Way NE
2 south campus layover

W McGraw St/ 35 Av W
Via S/B I-5

R "SR-523/NE 145 St/ 5 Av NE" (Exit 175)
R NE 145 St
C N 145 St
L Greenwood Av N
R Holman Rd N
C Holman Rd NW
C 15 Av NW
C 15 Av W
C Elliott Av W
L "Magnolia Bridge/ Pier 91"
C Magnolia Bridge Ramp (stay in right lane)
C Magnolia Bridge
C W Garfield St
C W Galer St
C Magnolia Blvd W
C Clise Pl W
L W Lynn St
R 34 Av W
L W McGraw St
S 35 Av W (ns)

To North Base

Common Routes to North

Via N/B I-5
C I-5
R "Transit Only" Exit
2 base

Via S/B I-5
C I-5
R "Transit Only" Exit
2 base

Via NE 145 St
♦ NE 145 St
R 5 Av NE
L enter N/B I-5
C N/B I-5
R "Transit Only" Exit
2 base

2 Av Ext S/ S Jackson St
♦ 2 Av Ext S
C 4 Av S
L Seattle Blvd S
C Airport Way S
L S Charles St
L 7 Av S
R S Dearborn St
R enter N/B I-5
C **Via N/B I-5**

5 Av S/ S Jackson St
C 5 Av S
L Seattle Blvd
C Airport Way S
L S Charles St
L 7 Av S
R S Dearborn St
R enter N/B I-5
C **Via N/B I-5**

5 Av NE/NE 125 St
R NE 125 St
L 15 Av NE
L NE 145 St
R 5 Av NE
L enter N/B I-5
C **Via N/B I-5**

26 Av NW/ NW 196 St
♦ NW 196 St
L Richmond Beach Dr NW
L NW 195 Pl
R NW 196 St
C NW 195 St
C NW Richmond Beach Rd
C N 185 St
R Meridian Av N
L N 175 St
R enter S/B I-5
C **Via S/B I-5**

30 Av W/ Condon Way W
♦ Condon Way N
L W McGraw
R 34 Av W
R W Government Way
C Gilman Av W
L W Emerson Pl
C W Emerson St
R "Nickerson St/ Ballard Bridge" Exit
C overpass loop
C left lane to 15 Av W
C 15 Av W
C 15 Av NW
C Holman Rd NW
C Holman Rd N
L Greenwood Av N
R N 130 St
L Aurora Av N
R N 145 St
C NE 145 St
L 5 Av NE
L enter N/B I-5
C **Via N/B I-5**

Aurora Av N/ N 192 St
♦ Aurora Av N
L N 175 St
R enter S/B I-5
C **Via S/B I-5**

Aurora Village Transit Center Bay 1, 3 or 4
♦ AVTC
L N 200 St
R Meridian Av N
L N 175 St
R enter S/B I-5
C **Via S/B I-5**

Childrens Hospital
R NE 45 St
R 7 Av NE (left of loading island)
L enter to N/B I-5
C **Via N/B I-5**

Grant LN & G Washington LN
C W Stevens Wy
R 15 Av NE
L NE Campus Pkwy
R NE 40 St
R 7 Av NE
L "I-5" Exit lane (middle lane)
C enter to N/B I-5
C **Via N/B I-5**

Kenmore Park and Ride (On-Street or Layover)
♦ Kenmore P&R
R NE Bothell Way
C Bothell Way NE
C Lake City Way NE
R NE 145 St
R 5 Av NE
L enter N/B I-5
C **Via N/B I-5**

Lake City Way NE (N/B)/NE 130 St
♦ Lake City Way NE
L NE 145 St
C **Via NE 145 St**

Lake City Way NE/ NE 133 St
♦ Lake City Way
L on NE 145 St
C **Via NE 145 St**

Mountlake Terrace Park and Ride Bay 1
♦ P&R rdwy
R 236 St SW
L enter S/B I-5
C **Via S/B I-5**

NE 45 St/9 Av NE
♦ NE 45 St
R 7 Av NE
C enter N/B I-5
C **Via N/B I-5**

N 175 St/ Meridian Av N
♦ N 175 St
R enter S/B I-5
C **Via S/B I-5**

NE 125 St/ Lake City Way NE
L 35 Av NE
L Erickson Pl NE
R Lake City Way NE
L NE 145 St
C **Via NE 145 St**

NE 143 St/ 17 Av NE
♦ NE 143 St
R 15 Av NE
L on NE 145 St
C **Via NE 145 St**

NE Campus Pkwy/ 12 Av NE
♦ NE Campus Pkwy
R NE 40 St
R 7 Av NE
L I-5 Exit (middle lane)
C enter N/B I-5
C **Via N/B I-5**

NE Campus Pkwy/ Brooklyn Av NE (W/B) *or* **University Way NE**
♦ NE Campus Pkwy
R NE 40 St
R 7 Av NE
L I-5 Exit (middle lane)
C enter N/B I-5
C **Via N/B I-5**

To North Base

NE Campus Pkwy/ University Way NE (E/B)
- ♦ NE Campus Pkwy
- L 15 Av NE
- L NE 50 St
- R 7 Av NE
- L enter N/B I-5
- C **Via N/B I-5**

Olive Way/6 Av
- ♦ Olive Way
- L enter N/B I-5
- C **Via N/B I-5**

Northgate Transit Center Bay 1, 2 or 3
- ♦ Bay 1- 3
- L NE 103 St
- R 1 Av NE
- L first enter N/B I-5
- C **Via N/B I-5**

Northgate Transit Center Bay 4, 5 or 6
- ♦ Bay 4 or 6
- R NE 100 St
- R 1 Av NE
- L first enter N/B I-5
- C **Via N/B I-5**

Queen Anne Av N/ Harrison St
- ♦ Queen Anne Av N
- L Thomas St
- L 1 Av N
- R Mercer St
- C Mercer St
- C enter to N/B I-5
- C **Via N/B I-5**

Renton Transit Center Bay 2
- ♦ Bay 1 or 2
- R Logan Av S
- L S 2 St
- L Rainier Av S
- R SW Sunset Blvd
- C M.L.King Jr Way S
- L enter N/B I-5
- C **Via N/B I-5**

Richmond Beach Dr NW/ NW 196 St *or* **NW 195 Pl**
- ♦ Richmond Beach Dr NW
- L NW 195 Pl
- R NW 196 St
- C NW 195 St
- C NW Richmond Beach Rd
- C N Richmond Beach Rd
- C N 185 St
- R Meridian Av N
- L N 175 St
- R enter S/B I-5
- C **Via S/B I-5**

Shoreline Community College
- ♦ E-W rdwy
- L 1st left turn onto one-way rdwy
- L NW Innis Arden Way
- C N Innis Arden Way
- R Greenwood Av N
- L N 160 St
- L Aurora Av N
- R N 175 St
- R enter S/B I-5
- C **Via S/B I-5**

Stevens Way/ Memorial Way (UW Campus) Via N/B I-5
- R Memorial Way
- L NE 45 St
- R 7 Av NE (left of loading island)
- L enter N/B I-5
- C **Via N/B I-5**

UW Bothell/CCC North Loop
- ♦ North Loop
- L Campus Way NE
- R 110 Av NE
- R Beardslee Blvd
- R NE 195 St
- L enter N/B I-405
- C I-405
- R enter S/B I-5
- C **Via S/B I-5**

UW Station Bay 4
- ♦ Montlake Blvd NE
- C Montlake Blvd E
- R enter W/B SR-520
- C SR-520
- R I-5 North "Vancouver BC\Roanoke St" Exit
- C NB I-5
- C **Via N/B I-5**

Virginia St/6 Av
- L Fairview Av N
- R Mercer St
- C enter N/B I-5
- C **Via N/B I-5**

From Ryerson Base

Common Routes from Ryerson

Via S Dearborn St
L SODO Busway
R S Royal Brougham Way
L Airport Way S
R 7 Av S
R S Dearborn St

Via S Spokane St
R SODO Busway
R S Holgate St
R 4 Av S
C "To Ferries/I-90 East/ I-5" ramp
R E. Martinez Dr
R "I-5 South/Portland" (Exit 2A)
C S/B I-5
R "West Seattle Br/ Columbian Way" (Exit 163A)
R "Spokane St/West Seattle Br" Exit
C enter "W Seattle Bridge"
C W Seattle Bridge

Via N/B I-5
R SODO Busway
R S Holgate St
R 4 Av S
C ramp "To Ferries/ East I-90/I-5/ Spokane" Exit only
R enter "I-90/I-5"
L enter "I-5 North/ Vancouver BC" (Exit 2B)
C N/B I-5

Via S/B I-5
R SODO Busway
L S Spokane St
R enter S/B I-5
C S/B I-5

Via N/B I-5 Express Lanes
L SODO Busway
L S Royal Brougham Way
R 4 Av S
C 4 Av
R Cherry St
L enter Express lanes
C Express lanes

Via 1 Av S
R SODO Busway
R S Holgate
R 4 Av S
C ramp "To Ferries/ East I-90/I-5/ Spokane" Exit only
L E. Martinez Dr S
R 1 Av S

Via 3 Av
L SODO Busway
L S Royal Brougham Way
R 4 Av S
L Prefontaine Pl S
C 3 Av

Via 4 Av S
L SODO Busway
L S Royal Brougham Way
R 4 Av S
C 4 Av

Via Elliott Av W
L SODO Busway
L S Royal Brougham Way
R 4 Av S
C 4 Av
L Denny Way
C W Denny Way
C Western Av W
C Elliott Av W

Via 12 Av S
L SODO Busway
L S Royal Brougham Way
L 6 Av S
L Airport Way S
R 5 Av S
R S Jackson St
L 12 Av S

Via Broadway
L SODO Busway
L S Royal Brougham Wy
R 4 Av S
R S Jackson St
L 12 Av S
L Boren Av S
C Boren Av
R Broadway

1 Av W/W Mercer St Via 4 Av
C 4 Av
L Denny Way
C W Denny Way
C Western Av W
R 2 Av W
R W Roy St
R 1 Av W

2 Av/Broad St Via 3 Av
C 3 Av
L Broad St
L 2 Av
S Broad St (fs)

2 Av W/ W Mercer St Via 4 Av
C 4 Av
L Denny Way
R 1 Av N
L Mercer St
R 1 Av W
L W Roy St
L 2 Av W

4 Av S Island stop at 4 Av S/ S Jackson St Via 4 Av S
L SODO Busway
L S Royal Brougham Way
R 4 Av S
C 4 Av S (left lane)
2 4 Av S/S Jackson St island stop

4 Av S/S Royal Brougham Way
L SODO Busway
L S Royal Brougham Way
R 4 Av S

5 Av S/S Jackson St (N/B)
L SODO Busway
R S Royal Brougham
L Airport Wy S
R 5 Av S
2 S Jackson St (fs)

From Ryerson Base

5 Av S/S Main St or S Jackson St (S/B)
Via 4 Av S
R S Washington St
R 5 Av S
R Main St

6 SW/SW 148 St
Via S/B I-5
R "SR-518/Burien/Sea-Tac Airport" (Exit 154B)
C SR-518
C SW 148 St
L 6 Av SW

7 Av NE/NE 47 St
Via N/B I-5
R "NE 45 St/NE 50 St" (Exit 169)
C "NE 45 St" Exit
or
Via N/B I-5 Express Lanes (When Open)
R "NE 42 St" Exit
L 7 Av NE
C 7 Av NE
S NE 45 St (fs)

7 Av NW/ NW Holman Rd
Via N/B I-5
R "N 85 St/Aurora Av N" (Exit 172)
C N 85 St
C NW 85 St
R 8 Av NW
R NW 100 Pl
C NW 103 St
R 3 Av NW
R Holman Rd NW
R 7 Av NW
S

15 Av E/ Republican St
Via Broadway
R E Madison St
L 13 Av
R E Pine St
L 15 Av
C 15 Av E
S E Republican St

15 Av E/E Galer St
Via Broadway
R E Madison St
L 13 Av
R E Pine St
L 15 Av
C 15 Av E
R E Galer St
L Grandview Pl E
L E Garfield St
L 15 Av E
S E Galer St

19 Av E/E Galer St
Via 12 Av S
C 12 Av S
R E Madison St
L 19 Av
C 19 Av E
C Counter clock-wise loop at E Galer St
C 19 Av E
S E Galer St

25 Av SW/ SW Trenton St
R SODO Busway
R S Holgate St
L 4 Av S
R S Michigan St
R enter SR-509/1 Av S bridge
C 1 Av S bridge
R "Myers Wy S/White Center" exit
C 1 Av S
R Olson Pl SW
R SW Roxbury St
R Delridge Wy SW
L SW Trenton St
L 25 Av SW

34 Av/E Union St
Via 12 Av S
C 12 Av
R E Jefferson St
L 21 Av
R E Cherry St
L 34 Av
L E Spring St
R 33 Av
R E Union St
R 34 Av
S

35 Av SW/ SW Oregon St
Via S Spokane St
L 35 Av SW

36 Av S/ S Atlantic St
Via S Dearborn St
L Rainier Av S
R 14 Av S
R E Yesler Way
C **Via Rt 27**

45 Av NE/ NE 203 Pl
Via N/B 1-5
R "SR-104" East/Lake Forest Park (Exit 177)
C NE 205th St
C Ballinger Way NE
L NE 195th St
L 35 Av NE
R 40 Pl NE
L NE 197 St
C NE 201 Pl
L NE 203 Pl
L 45 Av NE
L enter parking lot

NE 85 St (EB)/ 35 Av NE
Via N/B I-5
R "Ravenna Blvd/ NE 65 St" Exit
C 8 Av NE
R NE 65 St
L 35 Av NE
R NE 85 St
S

Broadway E/ E Republican St
Via S Dearborn St
L Rainier Av S
C Boren Av
R Broadway
C Broadway E
S E Republican St

Burien Transit Center (layover lanes)
Via S/B I-5
R "SR-518/Burien/ Sea-Tac Airport" (Exit 154)
C SR-518
C SW 148 St
L enter Burien TC
S layover

Burien Transit Center (Bay 3, 4)
Via S/B I-5
R "SR-5-18/Burien/ SeaTac Airport" (Exit 154)
C SR-518
L 1 Av S
R SW 150 St
R enter Burien TC

Cedar St (EB)/ 3 Av Layover
Via 3 Av S
R Cedar St
2 Stop

E Aloha St/ 10 Av E
Via 12 Av S
C 12 Av
L E John St
R Broadway E
L E Roy St
R Broadway E
R E Aloha St

From Ryerson Base

Eagle St (E/B)/
Western Av
Via 3 Av
L Broad St
R Western Av
R Eagle St
S

Eagle St(W/B)/
Western Av
Via 3 Av
L Broad St
R 1 Av
L Eagle St
S

E Jefferson St/
17 Av or 18 Av
Via S Dearborn St
L Rainier Av S
C Boren Ave
R 12 Av S
C 12 Av
R E Cherry St
R 21 Av
R E Jefferson St
S 18 Av (ns)

E Madison St/
Broadway
Via Broadway
R E Madison St

Highline CC
Via S/B I-5
R "Kent/Des Moines" (Exit 149)
R Kent-Des Moines Rd (move to left lane)
L Pacific Hwy S (Hwy 99)
R S 240 St
R enter Highline CC south parking lot (opposite 25 Av S)
C through parking lot
L W/B rdwy

Illinois Av/
Texas Way
(Fort Lawton)
Via Elliott Av W
C 15 Av W
R "W Dravus St" Exit
L W Dravus St
R 20 Av W
C Gilman Av W
C Via rt 33
S Illinois Av/Texas Way

Lenora St/5 or 4 Av
Via 4 Av
L SODO Busway
L S Royal Brougham Way
R 4 Av S
C 4 Av
R Virginia St
L 6 Av
L Lenora S
S 5 Av (fs)
S 4 Av (fs)

Lenora St/2 Av
Via 3 Av
L Lenora St
S 2 Av (ns)

Linden Av N/
N 143 St
Via N/B I-5
R "SR-523/NE 145 St/ 5 Av NE" (Exit 175)
C 5 Av NE
L NE 145 St
C N 145 St
L Greenwood Av N
L N 143 St
S Linden Av N; opposite Tricourt Apts, 720 N 143 St. (ns

Loyal Way NW/
32 Av NW
Via Elliot Av W
C 15 Av W
C Ballard Bridge
R "Leary Way" Exit
L NW Leary Way
C Leary Av NW
L NW Market St
R 32 Av NW
R NW 85 St
R 31 Av NW
R Loyal Way NW
S 32 Av NW (n/s)

Marion St/2 Av
Via 1 Av S
C 1 Av
R Marion St
S

Memorial Way/
Washington Ln
Via N/B I-5
R "NE 45 St/NE 50 St" (Exit 169)
C "NE 45 St" Exit
C 7 Av NE (right lane)
R NE 45 St
R 17 Av NE
C Memorial Way to flagpole roundabout (counter clockwise)
2 stop

Mt Baker layover
Via S Dearborn St
R Rainier Av s
L S McClellan St
R M.L. King Jr Way S
R enter Mt Baker TC
C clockwise loop
2 north curb layover (48)
2 south curb layover (8)

NE 100 St/3 Av NE
Via N/B I-5
R "Northgate Way/ 1 Av NE" (Exit 173)
R 1 Av NE
L NE 100 St
S Layover E 3 Av NE (ns)

NE 143 St/
17 Av NE
Via N/B I-5
R "NE 145 St" (Exit 175)
C 5 Av NE
R NE 145 St
R 17 Av NE
R NE 143 St
S

NE Pacific Pl/
Montlake Blvd NE
Via N/B I-5
Express Lanes
R "NE 42 St" Exit
C NE 42 St
R Roosevelt Way NE
L NE Campus Pkwy
R 15 Av NE
L NE Pacific St
L NE Pacific Pl
S Montlake Blvd NE (ns)

NE Pacific Pl/
Montlake Blvd NE
Via N/B I-5
R "NE 45 St/NE 50 St" (Exit 169)
C "NE 45 St" Exit
C 7 Av NE (right lane)
R NE 45 St
R Roosevelt Way NE
L NE Campus Pkwy
R 15 Av NE
L NE Pacific St
L NE Pacific Pl
S Montlake Blvd NE (ns)

NE Ravenna Blvd/
8 Av NE
Via N/B I-5
R Ravenna Blvd/ NE 65 St (Exit 170)
C 8 Av NE
L NE Ravenna Blvd
S layover

From Ryerson Base

NE Ravenna Blvd/ Woodlawn Av NE
Via N/B 1-5
R "Ravenna Blvd/ NE 65 St" (Exit 170)
L NE Ravenna Blvd
L NE 65 St
R Latona Av N
C 2 Av NE
R E Green Lake Way N
R NE Ravenna Blvd
S Woodlawn Av NE

NOAA Bldg 3
Via N/B I-5
R "NE 45 St/NE 50 St" (Exit 169)
C "NE 45 St" Exit
C 7 Av NE (right lane)
R NE 45 St
L Sand Point Way NE
R NE NOAA Dr
C enter NOAA (stop for guard inspection)
L N-S rdwy (at signs to Bldg 3)
S layover zone

Northgate Transit Center (Bay 5, 6 or Layover B)
Via N/B I-5
R "Northgate Way/ 1 Av NE" (Exit 173)
R 1 Av NE
L NE 103 St
OR
Via N/B I-5 Express Lanes (When Open)
R "NE 103 St" Exit
C NE 103 St
R enter NTC
2 NTC Bay 5, 6 or Layover B

NW 87 St/1 Av NW
Via N/B I-5
R "N 85 St/Aurora Av N" (Exit 172)
C N 85 St
C NW 85 St
R 3 Av NW
R NW 87 St
S 1 Av NW (ns)

NW Market St/ 28 Av NW
Via Elliot Av W
C 15 Av W
C Ballard Bridge
C 15 Av NW
R "Leary Way" Exit
L NW Leary Way
C Leary Way NW
L NW Market St
S (ns 24 Av NW)

Pine St/9 Av
Via 4 Av S
R Olive Way
R 9 Av
R Pine St

Pike St/4 Av
Via 3 Av
R Pike St
S 4 Av (ns)

S Henderson St/ M.L. King Jr Way S
Via S/B I-5
R "Pacific Hwy S/ E Marginal Way" (Exit 158)
L S Boeing Access Rd
L M.L. King Jr Way S
R S Trenton St
R Renton Av S
R S Henderson St

S Renton Park and Ride Layover
Via S/B I 5
R "M.L. King Jr Way S/ SR-900" (Exit 157)
C M.L. King Jr Way S
C SW Sunset Blvd
R Rainier Av S
L S 7 St
R Shattuck Av S
R S Grady Way
R Lake Av S

Sand Point Way/ NE 74 St
Via N/B I-5 Express Lanes
R "NE 42 St" Exit
L 7 Av NE
C 7 Av NE
R NE 45 St
C NE 45 St
C Sand Point Way NE
S

Sand Point Way/ NE 74 St
Via N/B I-5
R "NE 45 St/NE 55 St" (Exit 169) (keep right)
R "NE 45 St/Univ of Wash" Exit
C 7 Av NE
R NE 45 St
C NE 45 St
C Sand Point Way NE
S

Shoreline P&R
Via N/B I-5
R "NE 175 St" (Exit 176)
L NE 175 St
C N 175 St
R Aurora Av N
L Shoreline P&R
S layover zone

S Jackson St (E/B)/ Maynard Av S
L SODO Busway
R S Royal Brougham Wy
L 6 Av S
L Seattle Blvd S
R 5 Av S
R S Jackson St

S Jackson St (WB)/ 5 Av S
L SODO Busway
R S Royal Brougham Wy
L 6 Av S
L Seattle Blvd S
R 5 Av S
L S Jackson St

S Walker St/ 25 Av S
Via S Dearborn St
R Rainier Av S
L S Plum St
R MLK Jr Wy S
R S Walker St

Tukwila International Boulevard Station Layover C/Bay 3
Via S/B 1-5
R "Southcenter Blvd & Mall" (Exit 154B)
R Southcenter Blvd
L Tukwila Int'l Blvd Station
L central rdwy
2 Layover C/Bay 3

Virginia St (EB)/ 3 Av Layover
Via 1 Av S
C 1 Av
R Virginia St
2 Stop farside 2 Av

Virginia St/6 Av
Via 3 Av
R Virginia St
S 6 Av (ns)
*overflow 6 Av (fs)

From Ryerson Base

W Emerson St/
Magnoila Blvd W
Via Elliott Av W

C 15 Av W
R "W Dravus St" Exit
L W Dravus St
R 20 Av W
C Gilman Av W
C W Government Way
L 34 Av W
R W Emerson St

W McGraw St/ 34
Av W
Via Elliott Av W

R "Magnolia Bridge/
Pier 91" Exit
(keep right)
C Magnolia Bridge
C W Galer St
C Magnolia Blvd W
C Clise Pl W
L W Lynn St
C Viewmont Way W
R 35 Av W
R W McGraw St
S layover

W Roy St/2 Av W
Via 4 Av

C 4 Av
L Denny Way
C W Denny Way
C Western Av W
R 2 Av W
R W Roy St

Wall St/3 Av
Via 4 Av

L Wall St
S 3 Av northside (fs)

To Ryerson Base

Common Routes to Ryerson

Via N/B I-5
♦ N/B I-5
R "Spokane St/ Columbian Way (Exit 163)
C S Spokane St
R SODO Busway
2 base

Via S/B I-5
♦ I-5
R "Airport Way S" (Exit 164)
C Airport Way S
R S Holgate St
R SODO Busway
2 base

Via SR-509
♦ NB/SR-509
C 1 Av S Bridge
R "S Michigan St" Exit
C S Michigan St
L 4 Av S
R S Lander St
L SODO Busway
2 base

Via 2 Av
♦ 2 Av
C 2 Av Ext S
C 4 Av S
L S Royal Brougham Way
R SODO Busway
2 base

Via S/B I-5 Express lanes
C I-5 Express lanes
C "5 Av/ Columbia St" Exit
L 5 Av
C 5 Av S
L Airport Way S
R 6 Av S
R S Holgate St
R SODO Busway
2 base

Via 5 Av S
♦ 5 Av S
L Airport Way S
R 6 Av S
R S Holgate St
R SODO Busway
2 base

Via S Dearborn St
♦ S Dearborn St
L Maynard Av S
L Airport Way S
R S Holgate St
R SODO Busway
2 base

Via Elliott Av W
♦ Elliott Av W
L Western Av W
L W Denny Way
C Denny Way
R 2 Av
C 2 Av Ext S
C **Via 2 Av**

Via S Michigan St
♦ S Michigan St
L 4 Av S
R S Lander St
L SODO Busway
2 base

Via West Seattle Bridge
♦ West Seattle Bridge
R "4 Av S" Exit
R 4 Av S
R S Lander St
L SODO Busway
2 base

2 Av Ext S/ S Jackson St Via 2 Av

2 Av/Marion St Via 2 Av

3 Av /Bell St
♦ 3 Av S
L Wall St
L 2 Av
C **Via 2 Av**

3 Av/Pine St or 3 Av/Union St
♦ 3 Av
L Lenora St
L 2 Av
C **Via 2 Av**

3 Av S/S Main St
♦ 3 Av S
L 2 Av Ext S
C **Via 2 Av**

3 Av/Pike St
♦ 3 Av
L Lenora St
L 2 Av
C **Via 2 Av**

3 Av (N/B)/ Virginia St
♦ 3 Av
L Lenora St
L 2 Av
C **Via 2 Av**

5 Av S/S Main St Via 5 Av S

5 Av S (S/B)/ S Weller St
♦ 5 Av S
C **Via 5 Av**

NW 100 Pl/ 7 Av NW
♦ NW 100 Pl
C NW 103 St
R 3 Av NW
L NW 85 St
C N 85 St
R Aurora Av N
R "Downtown/ Denny Way" Exit
C Wall St
L 2 Av
C **Via 2 Av**

15 Av NE/ NE 42 St
C 15 Av NE
L NE 45 St
L 5 Av NE
L enter to S/B I-5
C **Via S/B I-5**

15 Av E/E Galer St
♦ 15 Av E
C 15 Av
R E Madison St
L 12 Av
L Boren Av S
C Rainier Av S
R S Dearborn St
C **Via S Dearborn St**

25 Av SW/ SW Trenton St
♦ 25 Av SW
R SW Barton St
L 26 Av SW
L SW Roxbury
L Olson Pl SW
C 1 Av S
C enter N/B SR-509
C SR-509
C 1 Av S bridge
R "S Michigan St" exit
C **Via S Michigan St**

To Ryerson Base

34 Av W/
W McGraw St
- ♦ 34 Av W
- L W McGraw St
- R 32 Av W
- L Clise Pl W
- C Magnolia Blvd W
- C W Galer St
- R 15 Av W
- C Elliott Av W
- C **Via Elliott Av W**

34 Av/E Union St
- ♦ 34 Av
- R E Cherry St
- L MLK Jr Wy S
- R S Jackson St
- L Rainier Av S
- R S Dearborn St
- C **Via S Dearborn St**

35 Av W/
W McGraw St
- ♦ 35 Av W
- R W McGraw St
- R 32 Av W
- L Clise Pl W
- C Magnolia Blvd W
- C W Galer St
- R 15 Av W
- C Elliott Av W
- C **Via Elliott Av W**

36 Av S/
S Atlantic St
Via Rt 27
- L M.L. King Jr Way S
- R S Jackson St
- L 5 Av S
- C **Via 5 Av S**

45 Av NE/
NE 203 Pl
- ♦ Parking lot
- R 45 Av NE
- R NE 203 Pl
- R NE 201 Pl
- C NE 197 St
- R 40 Pl Ne
- R 37 Av NE
- L 244 St SW (NE 205 St)
- R enter S/B I-5

Via S/B I-5

Alaska Junction
Bay 2
- L Fauntleroy Way SW
- C W Seattle Bridge
- C **Via West Seattle Bridge**

Aurora Av N/
N 192 St
- ♦ Aurora Ave N
- L N 175 St
- C NE 175 St
- R enter S/B I-5
- C **Via S/B I-5**

Burien Transit
Center Bay 3
- C Exit to SW 148 St
- R SW 148 St
- C SR-518
- R enter N/B SR-509
- C SR-509
- C 1 Av S Bridge
- R "S Michigan St" Exit
- C Via S Michigan St

Burien Transit
Center Bay 5
or **Bay 6**
- ♦ Bay 5 or 6
- C thru TC
- C Exit to SW 148 St
- R SW 148 St
- C SR-518
- R enter N/B SR-509
- C SR-509
- C 1 Av S Bridge
- R "S Michigan St" Exit
- C **Via S Michigan St**

E Aloha St/10 Av E
- ♦ E Aloha St
- R 10 Av E
- C E Roy St
- L Broadway E
- C Broadway
- L Boren Av
- C Boren Av S
- C Rainier Av S
- R S Dearborn St
- C **Via S Dearborn St**

E Jefferson St/
17 Av
- ♦ E Jefferson St
- L 21 Av
- L E Cherry St
- C E James Way
- C James St
- L 6 Av
- C **Via S/B I-5**

E Madison St/
Broadway
- ♦ E Madison St
- L Broadway
- L Boren Av
- C Boren Av S
- C Rainier Av S
- C **Via S Dearborn St**

Highline CC
- ♦ Highline stop
- L Exit rdwy to S 240 St
- L S 240 St
- L Pacific Hwy S (Hwy 99)
- R Kent-Des Moines Rd
- R enter N/B I-5
- C **Via N/B I-5**

Illinois Av/
Texas Way
- C *via rt 33*
- 2 Gilman Av W/22 Av W
- C Gilman Av W
- C 20 Av W
- L W Dravus St
- R 15 Av W
- C Elliott Av W
- C **Via Elliott Av W**

Lake Washington
Blvd/Madrona Dr
- R Madrona Dr
- C E Denny Wy
- C 34 Av
- R E Union St
- L MLK Jr Wy S
- R S Jackson St
- L Rainier Av S
- R S Dearborn St
- C **Via S Dearborn St**

Lenora St/4 Av
- C Lenora St
- L 2 Av S
- C **Via 2 Av S**

Linden Av N/
N 143 St/
- ♦ N 143 St
- L Linden Av N
- R N 145 St
- C NE 145 St
- R enter S/B I-5
- C **Via S/B I-5**

Loyal Way NW/
32 Av NW
- ♦ Loyal Wy NW
- R 32 Av NW
- R NW 85 St
- R 15 Av NW
- C 15 Av W
- C **Via Elliott Av W**

Memorial Way/
Washington Lane
- C 17 Av NE
- L NE 45 St
- L 5 Av NE
- L enter S/B I-5
- C **Via S/B I-5**

Mount Baker
Transit Center
Bay 2 or 3
- C through transit center
- R Rainer Av S
- L S Dearborn St
- C **Via S Dearborn St**

NE 45 St/9 Av NE
- ♦ NE 45 St
- L 5 Av NE
- L enter S/B I-5
- C **Via S/B I-5**

NE 145 St/15 Av NE
- ♦ NE 145 St
- C NE 145 St
- L enter S/B I-5 regular lanes
- C **Via S/B I-5**

NE 85 St (WB)/
35 Av NE
- ♦ NE 85 St
- L 35 Av NE
- R NE 65 St
- L NE Ravenna Blvd
- R enter S/B I-5
- C **Via S/B I-5**

To Ryerson Base

NE Pacific Pl/
Montlake Blvd NE
R Montlake Blvd NE
C Montlake Blvd E
R "W/B SR-520/
West Seattle"
C SR-520
L "I-5 South/Seattle"
C **Via S/B I-5**

NOAA Bldg 1
C counter clockwise loop
R E-W rdwy (first right)
R N-S rdwy to Bldg 1
C counter clockwise loop
R N-S rdwy (second right)
R NE NOAA Dr
L Sand Point Way NE
C NE 45 St
L Montlake Blvd NE
C Montlake Blvd E
R enter W/B SR-520
C SR-520
L "I-5 S/Portland"
C **Via S/B I-5**

Northgate Transit
Center Bay 2
or **Bay 5 (after 7:45**
p.m.)
♦ NTC Bay 2
OR
♦ NTC Bay 5
C clockwise loop
L NE 103 St
R 1 Av NE
L NE Northgate Way
R enter S/B I-5
C **Via S/B I-5**

Northgate Transit
Center Bay 2 *or*
Bay 5 (until 7:45p.m.)
♦ NTC Bay 2
C clockwise loop
OR
♦ NTC Bay 5
L NE 100 St
R 5 Av NE
L Banner Way NE
C NE 75 St
R 9 Av NE
C enter S/B I-5
C **Via S/B I-5**
OR
C **Via S/B I-5**
Express Lanes

NW Market St/
28 Av NW
♦ NW Market St
L 32 Av NW
L NW 54 St
C NW Market St
R Leary Av NW
C NW Leary Way
R 15 Av NW
C 15 Av W
C **Via Elliott Av W**

S Henderson St/
Renton Ave S
♦ S Henderson St
R M.L. King Jr Way S
L S Othello St
C S Myrtle Pl
C S Myrtle St
C Swift Av S
L enter N/B I-5
C **Via N/B I-5**

S Jackson St (E/B)/
5 Av S
♦ S Jackson St
R 5 Av S
C **Via 5 Av S**

S Renton Park and
Ride Bay 1
C Lake Av S
R S Grady Wy
L Rainier Av S
R enter W/B I-405
R Exit N/B I-5
C **Via N/B I-5**

S Washington St/
4 Av S
R 5 Av S
C **Via 5 Av S**

S Walker St/
25 Av S
♦ S Walker St
R Rainier Av S
L S Dearborn St
C **Via S Dearborn St**

Sand Point Way/
NE 74 St
♦ Sand Point Way
R NE 74 St
R 62 Av NE
R NE 65 St
L Sand Point Way NE
C NE 45 St
L Montlake Blvd NE
C Montlake Blvd E
R enter W/B SR-520
C SR-520
L "I-5 S/Portland"
C I-5
C **Via S/B I -5**

SeaTac Airport
Bus Zone
C Arrivals Dr to
E/B SR-518
R E/B SR-518 (left lane)
L enter N/B I-5
C **Via N/B I-5**

SODO Busway/
S Royal Brougham
Wy
On Busway
C Busway
R Ryerson Base

SW Roxbury St/
15 Av SW
♦ SW Roxbury St
L Olson Pl SW
L 1 Av S
R enter N/B SR-509
C 1 Av S Bridge
R "S Michigan St" Exit
C **Via S Michigan St**

Tukwila
International
Boulevard Station
(All Bays)
C bus-only rdwy
C central rdwy
(thru station)
L Exit rdwy
L Southcenter Blvd
(S 154 St)
R International Blvd
(Hwy 99)
C Tukwila Intl Boulevard
L E Marginal Way S
R 4 Av S
R S Lander St
L SODO Busway
2 base

W Emerson St/
Magnolia Blvd W
Via Elliott Av W
♦ W Emerson St;
L Magnolia Blvd W
L W Ruffner St
L W Viewmont Way W
R W Emerson St
L 34 Av W
R W Government Way
C Gilman Av W
C 20 Av W
L W Dravus St
R 15 Av W
C Elliott Av W
C **Via Elliott Av W**

To Ryerson Base

W Government Way/34 Av W

C via Route 33
2 Gilman Av W/
22 Av W
C Gilman Av W
C 20 Av W
L W Dravus St
R 15 Av W
C Elliott Av W
C **Via Elliott Av W**

W Mercer St/ Queen Anne Av N

♦ W Mercer St
C W Mercer St
R 1 Av W
L W Roy St
L 2 Av W
L W Mercer St
R Queen Anne Av N
L Denny W
R 2 Av
C **Via 2 Av**

Common Routes from South

Via N/B I-5
R E Marginal Way S
L Interurban Av S
C E Marginal Way S
R S Boeing Access Rd
R enter N/B I-5
C I-5

Via S/B I-5
♦ enter S/B SR-599
R "S/B I-5/Tacoma" Exit
C I-5

Via N/B I-5 HOV
R E Marginal Way S
L Interurban Av S
C E Marginal Way S
R S Boeing Access Rd
R enter N/B I-5 use "HOV" lane
C I-5
L "Seneca St" (Exit 165)

Via I-405
♦ enter S/B SR-599
L "N/B I-405/Renton" Exit
C I-5 "Exit Only" lane
L "I-405 North/Renton" (Exit 154A) on "Bus/Carpool" Lane
C I-405

Via SR-167
R enter S/B SR-599
L "N/B I-405/Renton" Exit
C I-5 "Exit Only" lane
L "I-405 North/Renton" (Exit 154A) on "Bus/Carpool" Lane
C I-405
R "SR-167 South/Kent/ Auburn" (Exit 2)
C SR-167

Via SR-599
R E Marginal Way S
R Interurban Av S
R enter N/B SR-599
C SR-599

Via N/B Hwy 99
R E Marginal Way S
R Interurban Av S
R enter N/B SR-599
C SR-599
C Hwy 99
L enter "N/B Hwy 99/ Seattle"
C 1 Av S Bridge

Via Airport Way S
R E Marginal Way S
L Interurban Av S
C E Marginal Way S
R S Boeing Access Rd
R "Airport Way S" Exit
C Airport Way S

Via S/B M.L. King Jr Way S
R E Marginal Way S
L Interurban Av S
C E Marginal Way S
R S Boeing Access Rd
R M.L. King Jr Way S

Via SW Grady Way
R E Marginal Way S
R Interurban Av S
L SW Grady Way

1 Av/Eagle St Via N/B I-5 HOV
C Seneca St
R 4 Av
L Wall St
R 3 Av
L Broad St
R Western Av
C Western Av
R Queen Anne Av (right turn lane)
R Denny Wy
R 1 Av
2 Eagle St (f/s) (do not block 3 minute passenger loading zone)

2 Av/Cedar St *or* 2 Av/Wall St Via N/B I-5 HOV
C Seneca St
R 4 Av
L Cedar St
L 2 Av
2 stop

7 Av NE/NE 47 St Via N/B I-5
L enter N/B I-5 Express lanes
R "NE 42 St" Exit
L 7 Av NE

8 Av/Blanchard St Via N/B I-5
C Seneca St
R 4 Av
R Virginia St
L 8 Av
S Blanchard St (fs)

9 Av/Pine St Via N/B I-5 HOV
C Seneca St
R 4 Av
R Virginia St
R 9 Av

35 Av SW/ SW Roxbury St Via SR-599
C Hwy 99
R "Des Moines Dr S/ 14 Av S" Exit
R "14 Av S" Exit
L 14 Av S
R merge onto 14 Av S
L S Cloverdale St
C 1 Av S
R Olson Pl SW
R SW Roxbury St
L 35 Av SW
S

38 Av S/ S Myrtle St Via N/B I-5
R "Swift Av/Albro Place" (Exit 161)
R Swift Av S
C S Myrtle St
C S Myrtle Pl
C S Othello St
L 38 Av S
S S Myrtle St (ns)

41 St SE/A St SE Via SR-167
R "SR-18 East/Auburn/ North Bend" Exit
C SR-18
R "SR-164 East/ Auburn Way/Enumclaw" Exit
C 6 St SE
L A St SE
L 37 St SE
R D St SE
R 41 St SE

From South Base

49 Av NE/42 St NE (Pierce)
Via S/B I-5
R "SR-161 South/ Puyallup" (Exit 142B)
C SR-18
C S 348 St
C SW Campus Dr
C SW 336 St
C SW 336 Way
C SW 340 St
C Northshore Pkwy
L 45 Av NE
L 41 St NE
L 49 Av NE
S 42 St NE (fs)

132 Av SE/ SE 240 St
Via SR-167
R "S 212 St" Exit
L S 212 St
C S 212 Way
C S 208 St
C SE 208 St
R 132 Av SE
S SE 240 St (fs)

164 Av SE/ SE 272 St
Via SR-167
R "84 Av S/ N Central Av" Exit
L 84 Av S
C Central Av N
L E Smith St
C Canyon Dr SE
C SE 256 St
R Kent-Kangley Rd
C SE 272 St
L 164 Av SE

Alaska Junction Bay 6
Via N/B I-5
R "W Seattle Br/ Columbian Way" (Exit 163)
L "W Seattle Bridge"
C W Seattle Bridge
C Fauntleroy Way SW
R SW Alaska St
R 44 Av SW
S Bay 6

Alki Av SW/ 61 Av SW
Via N/B I-5
R "W Seattle Br/ Columbian Way" (Exit 163)
L enter "W Seattle Bridge"
C W Seattle Bridge
R "SW Admiral Way" Exit
C SW Admiral Way
R 63 Av SW
R Alki Av SW
S 61 Av SW

Auburn Park and Ride Bay 1
Via SR-167
R "15 St NW" Exit
L 15 St NW
L A St NE
R E-W rdwy

Auburn Park and Ride Bay 2
Via SR-167
R "15 St NW" Exit
L 15 St NW
L A St NE
R enter Auburn P&R
C through P&R
R 15 St NE

Auburn Sounder Station
Bay 1, 2, 3, 4, 5
Via SR-167
R "SR-18 East/Auburn/ North Bend" Exit
C SR-18
R "C St SW" Exit
L C St SW
R 3 St ramp
C 3 St SW overpass
R S Division St
C A St SW
L 1 St SW
C Auburn Station Transit rdwy
2 assigned bay

Baker St/Third Av (SR-169)
Via I-405
R "SR169 South/Maple Valley/Enumclaw" (Exit 4)
C Maple Valley Rd (SR-169)
C Renton-Maple Valley Rd (SR-169)
C Maple Valley/Black Diamond Rd (SR-169)
C Third Av (SR-169)
R Baker St

Beacon Av S/ S Myrtle St
Via N/B I-5
♦ "Swift/Albro" (Exit 161)
R Swift Av S
C S Myrtle St
R Beacon Av S

Bell St/8 Av
Via N/B I-5 HOV
C Seneca St
R 4 Av
R Blanchard St
L 8 Av
L Bell St
S 7 Av (ns)

Blanchard St/ 5 Av *or* 6 Av/
Via N/B I-5 HOV
C Seneca St
R 4 Av
R Blanchard St
S 5 Av *or* 6 Av (fs)

Board Vashon Ferry
Via N/B I-5
R "W Seattle Br/ Columbian Way" (Exit 163)
L "W Seattle Bridge"
C W Seattle Bridget
C Fauntleroy Way SW
R Fauntleroy Ferry Dock
2 Board Vashon Ferry

Burien Transit Center (Layover Lanes)
Via S/B I-5
R "SR-518/Burien/ Sea-Tac Airport" (Exit 154B)
C SR-518
C SW 148 St
L enter Burien TC
C through TC (clockwise loop)
2 layover lanes

Burien Transit Center Bay 5 or 6
Via S/B I-5
R "SR-518/Burien/ Sea-Tac Airport" (Exit 154B)
C SR-518
C SW 148 St
L enter Burien TC
C through TC clockwise to Bay 1 for layover
S leave 1 minute before Bay 5 or 6 time

From South Base

California Av SW/ SW Hill St
Via N/B I-5
R "W Seattle Br/ Columbian Way" (Exit 163)
L enter "W Seattle Bridge"
C W Seattle Bridge
R "SW Admiral Way" Exit
C SW Admiral Way
R California Av SW
L SW Seattle St
R 44 Av SW
R SW Atlantic St
R California Av SW
2 Ferry Av SW (fs)

Cedar St/1 Av
Via N/B I-5 HOV
C Seneca St
R 4 Av
L Cedar St
S n/s 1 Av

Cedar St/3 Av
Via N/B I-5 HOV
C Seneca St
R 4 Av
L Cedar St
S f/s 3 Av

Convention Place Station Left Side Layover
Via N/B I-5
R "Olive Wy/Denny Wy" (Exit 166)
R E Olive Way
R Bellevue Av
R E Pine St
C Pine St
L 9 Av
C Convention Pl
S left side layover

E Jefferson St/ 18 Av/
Via N/B I-5
R "Dearborn/James/ Madison" Exit
R "Dearborn St" Exit
R S Dearborn St
L Rainier Av S
R S Jackson St
L 23 Av
L E Jefferson St
S 19 Av (fs)

E Marginal Way S/ South Base Gate
♦ Assigned lane
R East-west rdwy
R North-south rdwy
C South gate Exit
R E Marginal Way S
S S 120th Pl

Fauntleroy/Board Vashon Ferry
Via N/B I-5
R "W Seattle Br/ Columbian Way" (Exit 163)
L enter "W Seattle Bridge"
C W Seattle Bridge
C Fauntleroy
R Fauntleroy Ferry Dock
2 Board Vashon Ferry

Fauntleroy Ferry On Dock Bus Zone
Via N/B I-5
R "W Seattle Br/ Columbian Way" (Exit 163)
L enter "W Seattle Bridge"
C W Seattle Bridge
C Fauntleroy
R Fauntleroy Ferry Terminal
2 On Dock bus zone

Federal Center South
Via N/B Hwy 99
C 1 Av S Bridge
L E Marginal Way S
L S Alaska St
R first N-S rdwy (south of RR tracks-lay for time)
R E-W rdwy
L N-S rdwy
L E-W rdwy

Federal Way/S 320 St Park and Ride Layover Area
Via S/B I-5
R "Federal Way/ S 320 St" (Exit 143)
C enter S/B I-5
S layover zone

Federal Way Transit Center
Via S/B-I-5
C I-5 HOV lane
L "S 317 St" Exit
R S 317 St
C through roundabout
C S 317 St
C enter Federal Way TC
S layover or assigned bay

Harrington Av NE/ NE 16 St
Via I-405
R "SR 900 East/ Sunset Blvd NE" (Exit 5)
R NE Park Dr
C NE Sunset Blvd
L Edmonds Av NE
R NE 16 St
R Harrington Av NE

Highline College
Via S/B I-5
R "Kent/Des Moines" (Exit 149)
R Kent-Des Moines Rd (then move to left center lane)
L Pacific Hwy S (Hwy 99)
R S 240 St
R enter Highline CC "Entrance" (just past 26 Av S)
L W/B roadway

Kent Sounder Station Transit Center
Bay 1, 2 or 3
Via SR-167
R "84 Av S/ N Central Av" Exit
L 84 Av S
C Central Av N
R E Pioneer St
L Railroad Av N
R Kent Station TC bus loop

Kent Sounder Station Transit Center Bay 5, 6, 7, 9 or layover
Via SR-167
R "84 Av S/ N Central Av" Exit
L 84 Av S
C Central Av S
R E Smith St
R 1 Av N
R W James St
R Railroad Av N

From South Base

Lake Meridian Park and Ride
Via SR-167
R "S 277 St" Exit
L S 277 St
C S 277 Way
C SE 274 Way
C 116 Av SE
R Kent-Kangley Rd (SR-516)
L 132 Av SE
L enter Lake Meridian P&R
C through P&R
S P&R stop

Lenora St/
5 Av *or* 7 Av
Via N/B I-5 HOV
C Seneca St
R 4 Av
R Virginia St
L 8 Av
L Lenora St

N 10 St/
Garden Av N
Via I-405
R "SR-900 East/Sunset Blvd NE" (Exit 5)
L Southport Dr N
L Garden Av N
R N 10 St
S

NE 4 St/
Union Av NE
Via I-405
R "SR-900 West/ Bronson Way" (Exit 4)
C Left exit lane
R SE Maple Valley Rd
R Sunset Blvd N
R NE 3 St
C NE 4 St
2 Union Av NE layover

Olive Way/9 Av
Via N/B I-5 HOV
C Seneca St
R 6 Av
R Olive Way

Redondo Heights Park and Ride
Via S/B I-5
R "S 272 St" (Exit 147)
R S 272 St
L Pac. Hwy S (Hwy 99)
L S 276 St
L P&R rdwy
2 P&R rdwy

Renton Transit Center Bay 1, 2
Via S/B M.L. King Jr Way S
C SW Sunset Blvd
C S 3 St
L Burnett Av S
L Transit Center rdwy

Renton Transit Center Bay 3, 4
Via S/B M.L. King Jr Way S
C SW Sunset Blvd
C S 3 St
L Logan Av S

Renton Transit Center Bay 5
Via S/B M.L. King Jr Way S
C SW Sunset Blvd
C S 3 St
L Houser Way S
L Mill Av S
L S 2 St
L Burnett Av S
S Bay 5

Renton Transit Center Bay 6, 7
Via S/B M.L. King Jr Way S
C SW Sunset Blvd
C S 3 St
L Logan Av S
R Transit Center rdwy
R Burnett Av S

Renton Transit Center Bay 8, 9, 10
Via S/B M.L. King Jr Way S
C SW Sunset Blvd
C S 3 St
L Burnett Av S

Renton-Maple Valley Rd/
131 Av SE
Via I-405
R "SR-169 South/ Maple Valley/ Enumclaw" (Exit 4A)
C SR-169
S bus zone at 131 Av SE

S Federal Way Park and Ride
Via S/B I-5
R "SR-161 South/ Puyallup" (Exit 142B)
C SR-18
C S 348 St
L East entrance to S Federal Way P&R
R E-W rdwy

S Henderson St
(W/B)/ Rainier Av S
R E Marginal Way S
L Interurban Av S
R Boeing Access Rd
L M.L. King Jr Way S
R S Henderson St
R Rainier Av S
L Seward Park Av S
L S Henderson St
S W/B layover zone

S Lander St/
15 Av S
Via N/B I-5
R "Swift Av/Albro Pl" (Exit 161)
L Swift Av S
C 15 Av S
R S Lander St
S

S Renton Park and Ride Bay 4 Layover
Via I-405
R "SR-167/Kent/ Auburn" (Exit 2)
C "SR-167/Renton" Exit
C Rainier Av S
R S Grady Way
L Lake Av S

SE 177 St/
140 Av SE
Via I-405
R "SR169 South/Maple Valley/Enumclaw" (Exit 4)
C SR-169
R 140 Way SE
C 140 Av SE
L SE Petrovitsky Rd
R 143 Av SE
R SE 177 St

SE 264 St/
242 Av SE
Via I-405
R "SR-169 South/Maple Valley/Enumclaw" (Exit 4A)
C Maple Valley Rd (SR-169)
C Renton-Maple Valley Rd (SR-169)
C Maple Valley/ Black Diamond Rd (SR-169)
L SE 264 St
S 242 Av SE (ns)

From South Base

SE 320 St/
122 Av SE
Via SR-167

R "SR-18 East/ Auburn" Exit
C SR-18
R "SE 304/SE 312" Exit
R SE 304 St
C SE 304 St
C 132 Av SE
C SE 312 St
L 124 Av SE
R SE 316 St
L 116 Av SE
L SE 320 St
S 122 Av SE layover

Seaway Blvd SW/
75 St SW (Bay 10)
Via N/B I-5

R "SR-526 West/ Mukilteo/Whidbey Island Ferry" (exit 189)
C "SR-526 West/ Mukilteo/Whidbey Island Ferry"
R "Seaway Blvd" exit
C n/b Seaway Blvd SW
S n/s 75 St SW (Bay 10)

Southcenter
(Andover Pk W/
Baker Blvd)
Via S/B I-5

R "Southcenter Blvd & Mall" (Exit 154B)
L Southcenter Blvd
R 66 Av S
R Tukwila Pkwy
L Andover Pk W
S Baker Blvd fs

Star Lake Park and
Ride Freeway Flyer
Stop Only
Via S/B I-5

R "S 272 St" (Exit 147)
S flyer stop

SW Roxbury St/
28 Av SW
Via SR-599

C Hwy 99
R "Des Moines Dr S/ 14 Av S" Exit
R "14 Av S" Exit
L 14 Av S
R merge onto 14 Av S
L S Cloverdale St
C 1 Av S
R Olson Pl SW
R SW Roxbury St
S 28 Av SW (fs)

Tukwila Link
International
Boulevard Station
Via S/B I-5

R "SR-518/Burien/ Sea-Tac Airport" (Exit 154B)
C SR-518
R "SR-99/S 154 St" Exit
R S 154 St
C Southcenter Blvd
R enter Tukwila International Boulevard Station
L center rdwy
C east rdwy
R bus-only rdwy
2 layover or assigned lane

Tukwila Sounder
Station

R E Marginal Way S
R Interurban Av S
C W Valley Hwy
L S Longacres Way (S 158 St)
C rdwy (under RR crossings to station)
R N-S "Bus Only" rdwy
C "Bus Only" rdwy
2 assigned Bay

Tukwila Transit
Center -Bay 1 or 2
Via S/B I-5

R "Southcenter Blvd & Mall" (Exit 154B)
L Southcenter Blvd
R 66 Av S
R Tukwila Pkwy
L Andover Pk W
S Baker Blvd - Bay 1 or 2 (fs)

Tukwila Transit
Center -Bay 3 or 4
Via S/B I-5

R "Southcenter Blvd & Mall" (Exit 154B)
L Southcenter Blvd
R 66 Av S
L Andover Pk E
R Baker Blvd
R Andover Pk W
2 assigned Bay

Tukwila Park and
Ride

R E Marginal Wy S
R Interurban Av S
2 P&R lot

Twin Lakes Park
and Ride
Bay 1 or 2 or
Layover
Via S/B I-5

R "SR-161 South/ Puyallup" (Exit 142B)
C SR-18
C S 348 St
C SW Campus Dr
L 21 Av SW
L bus enter rdwy Twin Lakes P&R

Union Av SE/
NE 3 Court
Via I-405

R "SR-900 West/ Bronson Way" (Exit 4)
C Left Exit lane
R SE Maple Valley Rd
R Sunset Blvd N
R NE 3 St
C NE 4 St
R Union Av NE
S NE 3 Ct (fs)

Warren Pl/1 Av
Via N/B I-5 HOV

C Seneca St
R 4 Av
L Wall St
R 1 Av
R Warren Pl
S

Wall St/3 Av
Via N/B I-5 HOV

C Seneca St
R 4 Av
L Wall St
S 3 Av north side (fs)

Wells St/Griffin Av
Via SR-167

R "SR-18 East/ Auburn" Exit
C SR-18
R "SR-164 East/ Auburn Way/ Enumclaw" Exit
L Auburn Way S
C Auburn/ Enumclaw Rd
C SE 436 St
C SE 436 Way
C Griffin Av
L Porter St
R Myrtle Av
R Wells St

From South Base

William Av S/S 2 St
Via S/B MLK Jr
Way S

C SW Sunset Blvd
C S 3 St
L Burnett Av S
R S Tobin St
R Williams Av S
2 layover

Common Routes to South

Via N/B I-5

♦ I-5
R "SR-599/Tukwila/" (Exit 156)
C SR-599
R "Interurban" Exit
L Interurban Av S
L E MarginaWay S
2 base

Via S/B I-5

♦ I-5
R "Pacific Hwy S/ E Marginal Way" (Exit 158)
R S Boeing Access Rd
L E Marginal Way S
2 base

Via I-405

♦ I-405
R enter N/B I-5
C I-5
R "SR-599/Tukwila/" (Exit 156)
C SR-599
R "Interurban" Exit
L Interurban Av S
L E Marginal Way S
2 base

Via S/B Hwy 99

♦ Hwy 99
C SR-599
R "S 116 St" Exit
L S 116 Way
L Tukwila International Blvd
2 S 112 St
R E Marginal Way S
2 base

Via SR-167

♦ SR-167
R enter S/B I-405
C I-405
R enter N/B I-5
C I-5
R "SR-599/Tukwila/" (Exit 156)
C SR-599
R "Interurban" Exit
L Interurban Av S
L E Marginal Way S
2 base

Via SR-518

♦ SR-518
R "SR-99/S 154 St" Exit
L S 154 St
L Tukwila International Blvd
R S 112 St
R E Marginal Way S
2 base

2 Av Ext S/ S Jackson St

♦ 2 Av Ext S
C 4 Av S
R ramp "East I-90/ I-5/Spokane" Exit
L enter "I-90/I-5"
R enter "I-5/South/ Portland" (Exit 2A)
C **Via S/B I-5**

3 Av/Cedar St

♦ 3 Av
L Cedar St
L 2 Av
C 2 Av Ext S
C 4 Av S
R ramp "East I-90/I-5/ Spokane" Exit
L enter "I-90/I-5"
R enter "I-5/South/ Portland" (Exit 2A)
C **Via S/B I-5**

4 Av/University St

♦ 4 Av
R Olive Way
L Howell St
R enter S/B I-5
C **Via S/B I-5**

38 Av S/S Myrtle St

R S Myrtle St
R M.L. King Jr Way S
R S Boeing Acc Rd
L E Marginal Way S
2 base

41 St SE/A St SE

♦ 41 St SE
R "A" St SE
L 3 St SE
C 3 St SW overpass
C enter W/B SR-18
C SR-18
R enter N/B SR-167
R "SR-516/Willis St/ Des Moines" Exit
L SR-516
C Kent-Des Moines Rd (SR-516)
R enter N/B I-5
C **Via N/B I-5**

45 Av SW/ SW Brace Pt Dr

♦ 45 Av SW
C Brace Pt Dr
C California Av SW
C SW Barton St
R 35 Av SW
L SW Roxbury St
C Olson Pl SW
L 1 Av S
R enter "SR-509 North/ Seattle"
C SR-509/North 99/ Seattle
C 1 Av S Bridge
R "To I-5/Michigan St" Exit
R E Marginal Way S
2 base

49 Av NE/42 St NE (Pierce)

♦ 49 Av NE
C 39 Av SW (King)
R SW 340 St
C SW 336 Way
C SW 336 St
C SW Campus Dr
C S 348 St
C SR-18
R enter N/B I-5
C **Via N/B I-5**

140 Way SE/ SE 158 St

♦ 140 Way SE
L Renton-Maple Valley Rd (SR-169)
C Maple Valley Hwy (SR-169)
L enter S/B I-405
C **Via I-405**

To South Base

Alaska Junction Bay 6
- ♦ 44 Av SW
- L SW Oregon St
- L Glenn Way SW
- L SW Alaska St
- L Fauntleroy Way SW
- C W Seattle Bridge
- R enter "I-5 South/ Portland"
- C I-5
- C **Via S/B I-5**

Andover Pk E/ Evans Black Dr
- C Andover Pk E
- L Tukwila Pkwy
- R 61 Av S
- L Southcenter Blvd
- R enter N/B I-5
- R Exit SR-599 off ramp
- L Interurban Av S
- L E Marginal Wy S
- 2 base

Alki Av SW/ 61 Av SW
- R 61 Av SW
- L SW Admiral Way
- C SW Spokane St
- L enter W Seattle Bridge (To City Center/I-5/Hwy 99)
- C W Seattle Bridge (bus only lane)
- R enter S/B I-5
- C **Via S/B I-5**

Auburn Park and Ride
- ♦ P&R Bay 1
- R N-S rdwy
- R 15 St NE
- C 15 St NW
- R enter N/B SR-167
- R "SR-516/Willis St/ Des Moines" Exit
- L SR-516
- C Kent-Des Moines Rd (SR-516)
- R enter N/B I-5
- C **Via N/B I-5**

Auburn Sounder Station Bay 1 or 2
- ♦ Bay 1 or 2
- L 2 St SW
- R A St SW
- L 3 St SW overpass
- R enter "SR-18 West/ C St NW"
- C "SR-18 West"
- R "SR-167/Renton/ Puyallup" Exit
- R enter "SR-167 North/ Kent/Renton"
- C N/B SR-167
- R "SR-516/Willis St/ Des Moines" Exit
- L SR-516
- C Kent/Des Moines Rd (SR-516)
- R enter N/B I-5
- C **Via N/B I-5**

Baker St/ Third Av (SR-169)
- ♦ Baker St
- L First Av
- L Second Av
- R Gomer Evans Jr. Dr
- L Third Av (SR-169)
- C Maple Valley/ Black Diamond Rd (SR-169)
- C Renton-Maple Valley Rd (SR-169)
- C Maple Valley Hwy (SR-169)
- L enter S/B I-405
- C **Via I-405**

Burien Transit Center Bay 1, 2, 3, 4
- C through Burien TC (clockwise loop)
- C Exit to SW 148 St
- R SW 148 St
- C SR-518
- C **Via SR-518**

California Av SW/ SW Hill Stw
- ♦ California Av SW
- L SW Admiral Way
- C enter S Spokane St
- C enter upper level S Spokane St
- C W Seattle Bridge (bus only lane)
- R enter S/B I-5
- C **Via S/B I-5**

Convention Place Left Side Layover
- ♦ Convention Pl
- C Union St
- R 6 Av
- R Olive Way
- L Howell St
- R enter S/B I-5
- C **Via S/B I-5**

E Jefferson St/ 17 Av
- ♦ E Jefferson St
- L 21 Av
- L E Cherry St
- C E James St
- C James St
- L 6 Av
- C enter S/B I-5
- C **Via S/B I-5**

E Marginal Way S/ South Base Gate
- C E Marginal Way S
- L South gate entrance
- L North-south rdwy
- L East-west rdwy
- L Vault shack rdwy

Fauntleroy Ferry On Dock Bus Zone
- ♦ Bus Zone
- R Fauntleroy Way SW
- L SW Wildwood Pl
- L SW Brace Pt Dr
- C California Av SW
- C SW Barton St
- R 35 Av SW
- L SW Roxbury
- C Olson Pl SW
- L 1 Av S
- R enter "SR-509 North/ Seattle"
- C SR-509/North 99/ Seattle
- C 1 Av S Bridge
- R "To I-5/Michigan St" Exit
- R E Marginal Way S
- 2 base

Federal Center South
- ♦ N-S rdwy
- R Diagonal Av S
- R E Marginal Way S
- R enter S/B 1 Av S Bridge
- R 1st Exit after bridge to W Marginal Way SW
- R 2 Av S
- R Highland Pk Way SW
- C 1 Av S
- C W Marginal Way S
- C **Via S/B Hwy 99**

Federal Way Transit Center Bay 1, 2, 3, 4 or 5
- ♦ Bay 1, 2, 3, 4 or 5
- R around loop
- C through TC E/B rdwy
- C S 317 St
- C through roundabout
- C S 317 St
- C enter I-5 N/B HOV lane
- C I-5 HOV lane
- C **Via N/B-I-5**

To South Base

Federal Way Transit Center Bay 6, 7, 8 or 9
- ♦ Bay 6, 7, 8 or 9
- C through TC E/B rdwy
- C S 317 St
- C through roundabout
- C enter I-5 HOV lane N/B
- C I-5 HOV lane
- C **Via N/B I-5**

Federal Way/ S 320 St Park and Ride Bay 2 or 3
- ♦ Park & Ride
- C through Park & Ride
- R 25 Av S
- R S 320 St
- R HOV enter N/B I-5
- C **Via N/B I-5**

Griffin Av/Cedar St
- ♦ Griffin Av (SR-164)
- R Roosevelt Av
- R Monroe Av
- R Cole St
- L Griffin Av
- C SR-164
- C Auburn Way S
- L enter W/B SR-18
- R enter N/B SR-167
- R "SR-516/Willis St/ Des Moines" Exit
- L SR-516
- C Kent Des Moines Rd (SR-516)
- R enter N/B I-5
- C **Via N/B I 5**

Harrington Av NE/ NE 16 St
- ♦ Harrington Av NE
- R NE 12 St
- L Edmonds Av NE
- R NE Sunset Blvd
- C NE Park Dr
- C N Park Dr
- L enter S/B I-405
- C **Via I-405**

Highline College
- L Exit rdwy to S 240 St
- L S 240 St
- L Pacific Hwy S (Hwy 99)
- R Kent-Des Moines Rd
- R enter N/B I-5
- C **Via N/B I-5**

Howell St/Minor Av
- C Howell St
- R enter S/B I-5
- C **Via S/B I-5**

I-405/N 30 St (S/B freeway station) Via I-405
- ♦ Kennydale freeway station
- C enter S/B I-405
- C **Via I-405**

Jericho Av NE/ NE 4 St
- ♦ Jericho Av NE
- L NE 4 St
- C NE 3 St
- C N 3 St
- L Sunset Blvd N
- C enter S/B I-405
- C **Via I-405**

Kent Sounder Station Transit Center Bay 1, 2 or 3
- ♦ Bay 1, 2 or 3
- C thruough bus loop
- R Railroad Av N
- L E Pioneer St
- L Central Av N
- R enter N/B SR-167
- C **Via SR-167**

Kent Sounder Station Transit Center Bay 4
- ♦ Bay 4
- C Railroad Av N
- L E Pioneer St
- L Central Av N
- R enter N/B SR-167
- C **Via SR-167**

Kent Sounder Station Transit Center Bay 6, 7 or 9
- ♦ Bay 6, 7 or 9
- C Railroad Av N
- R W Smith St
- R 4 Av N
- R W James St
- L Central Av N
- R enter N/B SR-167
- C **Via SR-167**

Lake Meridian Park and Ride
- C through P&R
- R 132 Av SE
- R Kent-Kangley Rd (SR-516)
- L 116 Av SE
- C SE 274 Way
- C S 277 Way
- C S 277 St (52 St NE)
- C S 272 Way
- C S 272 St
- R enter to N/B I-5
- C **Via N/B I-5**

Military Rd S/ S 272 St
- ♦ Military Rd S
- R S 272 St
- R enter N/B I-5
- C **Via N/B I-5**

Monroe Av NE/ NE 4 St
- ♦ Monroe Av N
- R NE 4 St
- C NE 3 St
- C N 3 St
- L Sunset Blvd N
- C enter S/B I-405
- C **Via I-405**

N 10 St/ Garden Av N
- ♦ N 10 St
- R Park Av N
- R Southport Dr N (Logan Av N)
- R enter S/B I-405
- C **Via I-405**

Pike St/9 Av
- C Pike St
- R Convention Pl
- C Union St
- R 6 Av
- R Olive Wy
- L Howell St
- R enter S/B I-5
- C **Via S/B I-5**

Redondo Heights Park and Ride
- ♦ P&R
- C through P&R loop (counterclockwise)
- C P&R rdwy
- R S 276 St
- R Pacific Hwy S (Hwy 99)
- R S 272 St
- L enter N/B I-5
- C **Via N/B I-5**

Renton Transit Center Bay 1 or 2
- ♦ Bay 1 or 2
- R Logan Av S
- L S 2 St
- L Rainier Av S
- R SW Sunset Blvd
- C M.L.King Jr Way S
- L enter N/B I-5
- R "Airport Way/ E Marginal Way" (Exit 158)
- C S Boeing Access Rd
- L E Marginal Way S
- 2 base

Renton Transit Center Bay 3 or 4
- ♦ Bay 3 or 4
- L Burnett Av S
- L S 2 St
- L Rainier Av S
- R SW Sunset Blvd
- C M.L.King Jr Way S
- L enter N/B I-5
- R "Airport Way/ E Marginal Way" (Exit 158)
- C S Boeing Acc. Rd
- L E Marginal Way S
- 2 base

To South Base

Renton Transit Center Bay 5

♦ Bay 5
R Transit Center rdwy
R Logan Av S
L S 2 St
L Rainier Av S
R SW Sunset Blvd
C M.L.King Jr Way S
L enter N/B I-5
R "Airport Way/ E Marginal Way" (Exit 158)
C S Boeing Access Rd
L E Marginal Way S
2 base

Renton Transit Center Bay 6 or 7

♦ Bay 6 or 7
L S 3 St
L Houser Way S
L Mill Av S
L S 2 St
L Rainier Av S
R SW Sunset Blvd
C M.L.King Jr Way S
L enter N/B I-5
R "Airport Way/ E Marginal Way" (Exit 158)
C S Boeing Acc. Rd
L E Marginal Way S
2 base

Renton Transit Center Bay 8, 9 or 10

♦ Bay 8, 9 or 10
L S 2 St
L Rainier Av S
R SW Sunset Blvd
C M.L.King Jr Way S
L enter N/B I-5
R "Airport Way/ E Marginal Way" (Exit 158)
C S Boeing Acc. Rd
L E Marginal Way S
2 base

S Federal Way Park and Ride

C through P&R
R West Exit rdwy (9 Av S)
R S 348 St
C SR-18
R enter N/B I-5
C **Via N/B I-5**

S Henderson St/ Rainier Av S

♦ S Henderson St
L M.L. King Jr Way S
R S Boeing Acc. Rd
L E Marginal Way S
2 base

S Lander St/ 15 Av S

♦ S Lander St
R Beacon Av S
C 39 Av S
L Carkeek Dr S
C S Henderson St
R ML King Jr Way S
R S Boeing Access Rd
L E Marginal Way S
2 base

S Othello St/ M.L. King Jr Wy S

C S Othello St
R 38 Av S
R S Myrtle St
R M.L. King Jr Way S
R S Boeing Acc Rd
L E Marginal Way S
2 base

SE 177 St/ 140 Av SE

♦ SE 177 St
R 140 Av SE
C 140 Way SE
L SR-169
L enter S/B I-405
C **Via I-405**

SE 2 Pl/ Union Av SE

♦ SE 2 Pl
R Union Av SE
C Union Av NE
L NE 4 St
C NE 3 St
C N 3 St
L Sunset Blvd N
C enter S/B I-405
C **Via I-405**

SE 256 St/ 132 Av SE

♦ SE 256 St
C Canyon Dr SE
C E Smith St
C W Smith St
L 4 Av N
C 4 Av S
R SR-516
C Kent-Des Moines Rd (SR-516)
R enter N/B I-5
C **Via N/B I-5**

SE 264 St/ 242 Av SE

C SE 264 St
R 242 Av SE
R SE Kent-Kangley Rd
R Maple Valley/Black Diamond Rd (SR-169)
C Renton-Maple Valley Rd (SR-169)
L enter S/B I-405
C **Via I-405**

SE 272 St (Kent-Kangley Rd)/ 164 Av SE *or* **168 Pl SE**

♦ SE 272 St St
C Kent-Kangley Rd
L SE 256 St
C Canyon Dr SE
C E Smith St
C W Smith St
L 4 Av N
C 4 Av S
R SR-516
C Kent-Des Moines Rd (SR-516)
R enter N/B I-5
C **Via N/B I-5**

SE 320 St/ 122 Av SE

♦ SE 320 St
L 124 Av SE
R SE 312 St
C 132 Av SE
C SE 304 St
R enter "W/B SR-18"
C SR-18
R enter N/B SR-167
R "SR-516/Willis St/ Des Moines" Exit
L SR-516
C Kent-Des Moines Rd (SR-516)
R enter N/B I-5
C **Via N/B I-5**

Sea-Tac Airport Link Station Bay 2

C International Blvd
C Tukwila International
R S 112 St
R E Marginal Way S
2 base

Seaway Blvd SW/ 75 St SW (Bay 10)
♦ Seaway Blvd SW
R 75 St SW
R enter Seaway TC
R first rdwy inside TC
C counterclockwise loop
L 75 St SW
L Seaway Blvd SW
C "SR-526 East/Everett"
C E/B SR-526
C "I-5 South/Seattle"
C enter S/B I-5
C I-5
C **Via S/B I-5**

South Renton P&R Bay 1
♦ Bay 1
L Lake St
C through P&R
R S Grady Wy
C SW Grady Wy
R Interurban Av S
L E Marginal Wy S
2 base

South Renton P&R Bay 4 Layover
♦ N/B layover
C Lake St through P&R
R Shattuck Av S
R S Grady Wy
C SW Grady Wy
R Interurban Av S
L E Marginal Wy
2 base

SW 106 St/ 26 Av SW
L 26 Av SW
R SW Roxbury St
C Olson Pl SW
L 1 Av S
R enter "SR-509 North/ Seattle"
C SR-509/North 99/ Seattle
C 1 Av S bridge
R "To I-5/Michigan St" Exit
R E Marginal Way S
2 base

Tukwila Link International Boulevard Station
C Bus-only rdwy
C Central rdwy (through Station)
L exit to Southcenter Blvd
L Southcenter Blvd
R International Blvd (Hwy 99)
C Tukwila International Blvd
R S 112 St
R E Marginal Way S
2 base

Tukwila Pkwy/ Andover Pk W
♦ Tukwila Pkwy
R 61 Av S
L Southcenter Blvd
R enter N/B I-5
C **Via N/B I-5**

Tukwila Sounder Station
♦ Tukwila Sounder Station Bay
C N-S "Bus Only" rdwy
L S Longacres Way (S 158 St)
R W Valley Hwy
C Interurban Av S
L E Marginal Way S
2 base

Tukwila Transit Center- Bay 1 or 2
C Andover Pkwy W
L Strander Blvd
L W Valley Hwy
C Interurban Av S
L E Marginal Way S
2 base

Tukwila Transit Center- Bay 3 or 4
C Andover Pkwy W
L Tukwila Pkwy
R 61 Av S
L Southcenter Blvd
R enter N/B I-5
C **Via N/B I-5**

Tukwila Park and Ride
C N/B Interurban Av S
L E Marginal Wy S
2 base

Twin Lakes Park and Ride Bay 1 or 2
♦ N-S rdwy
R SW 344 St
R 21 Av SW
R SW Campus Dr
C S 348 St
C SR-18
R enter N/B I-5
C **Via N/B I-5**

UW Station Bay 1
♦ NE Pacific Pl
R Montlake Blvd NE
C Montlake Blvd E
R enter "West SR-520/I-5 Seattle/ Portland"
C SR-520
L enter "I-5 South/ Portland"
C I-5
C **Via S/B I-5**

South Base: To and From Vashon Island

FROM: Vashon Base

Tahlequah Ferry Terminal

♦ SW Cemetery Rd (SW 196 St)
R Vashon Hwy SW
L 131 Av SW
R SW Tahlequah Rd
2 Terminal ns Ferry Terminal

Vashon Hwy SW/ SW Bank Rd

♦ SW Cemetery Rd (SW 196 St)
L Vashon Hwy SW
S (SW Bank Rd)

Vashon Hwy SW/ SW Burton Dr

♦ SW Cemetery Rd (SW 196 St)
R Vashon Hwy SW
R SW Burton Dr
R 105 Av SW
R SW 238 St
R 104 Av SW
L SW Burton Dr
L Vashon Hwy SW

TO: Vashon Base

SW 264 St/ 99 Av SW

♦ SW 264 St
R 99 Av SW
R Dock St
L Dockton Rd SW
L SW Ellisport Rd
C SW 204 St
R Vashon Hwy SW
L SW Cemetery Rd (SW 196 St)
2 base

Vashon Hwy SW/ SW Bank Rd

♦ Vashon Hwy SW
R SW Cemetery Rd (SW 196 St)
2 base

Vashon Hwy SW/ SW Burton Rd

♦ Vashon Hwy SW
L SW Cemetery Rd (SW 196 St)
2 base

Vashon Hwy SW/ SW Ellisport Rd

♦ Vashon Hwy SW
L SW Cemetery Rd (SW 196 St)
2 base

Vashon Ferry Terminal

♦ Vashon Hwy SW
R SW Cemetery Rd (SW 196 St)
2 base

Vashon Hwy SW/ SW 204 St

♦ Vashon Hwy SW
L SW Cemetery Rd (SW 196 St)
2 base

Map and Directions Legends

Use These Legends to Identify Elements on the Following Route Maps and Directions.

Map Legend

41st	Street
38th	Route Street
	Route Direction Indicator
	Other Routing
	Railroad
5	Interstate Freeway
99	State Road
	Common Point of Interest
	Comfort Station
Wallingford	Neighborhood
Lake Union	Body of Water
Jackson Park 64 65 or 13	Connecting Routes
Slow Order *15 mph or less on W Fulton St*	Special Instructions

The information included on this map has been compiled by King County staff from a variety of sources and is subject to change without notice. King County makes no representations or warranties, express or implied, as to accuracy, completeness, timeliness, or rights to the use of such information. This document is not intended for use as a survey product. King County shall not be liable for any general, special, indirect, incidental, or consequential damages including, but not limited to, lost revenues or lost profits resulting from the use or misuse of the information contained on this map. Any sale of this map or information on this map is prohibited except by written permission of King County.

Directions Legend

♦	Start
L	Left
R	Right
C	Continue
2	To
S	Stop
fs	Farside
ns	Nearside
N/B	Northbound
S/B	Southbound
When scheduled to 5 Av S/ S Jackson St	Variant or Other Instructions

3 Av/Cedar St

From: 10 Av W/W Fulton St

♦ 10 Av W
C Olympic Way W
C W Olympic Pl
R 2 Av W
L W Roy St
R Queen Anne Av N
L Denny Way
R 3 Av
S Most trips continue as Route 14 to Mount Baker

When Scheduled to S Jackson St/5 Av S
C 3 Av
C 3 Av S
L 2 Av Ext S
L S Jackson St
S

Allow off board fare collection in designated area on 3 Av in the CBD.

10 Av W/W Fulton St

FROM: S Jackson St/12 Av S

♦ S Jackson St
R 4 Av S
L Prefontaine Pl S
C 3 Av
L Broad St
R 1 Av
C 1 Av N
L Mercer St
C W Mercer St
R 2 Av W
L W Olympic Pl
C Olympic Way W
C 10 Av W
R W Armour St
L 9 Av W
L W Fulton St

Slow Order
15 mph or less on W Fulton St

L 10 Av W
S

When Scheduled from S Jackson St/5 Av S
♦ S Jackson St
R 4 Av S
L Prefontaine Pl S
C 3 Av
C Regular route

Comfort Station Routing
Operate regular route
2 10 Av W/W Armour St
C 10 Av W
C W Fulton St
C 8 Av W
C W Raye St
R 7 Av W
2 Rt 2 layover *(pull poles)*
C 7 Av W
L W McGraw St
L 6 Av W
L W Raye St
C 8 Av W
C W Fulton St
C 10 Av W
S

Awareness Areas
4 Av/S Washington St
3 Av/Virginia St
3 Av/Pike St
3 Av/Pine St
3 Av/Bell St

Route 1 is grouped with Route 14

To		*Base*	
Downtown Seattle	0056	Atlantic Base	04D1
Kinnear	03D1		

Northbound, when scheduled from Route 14 to Route 1, change signs at 12 S/S Jackson St.
Southbound, when scheduled from Route 1 to to Route 14, change signs at 3 Av/Cedar St.

Route 1

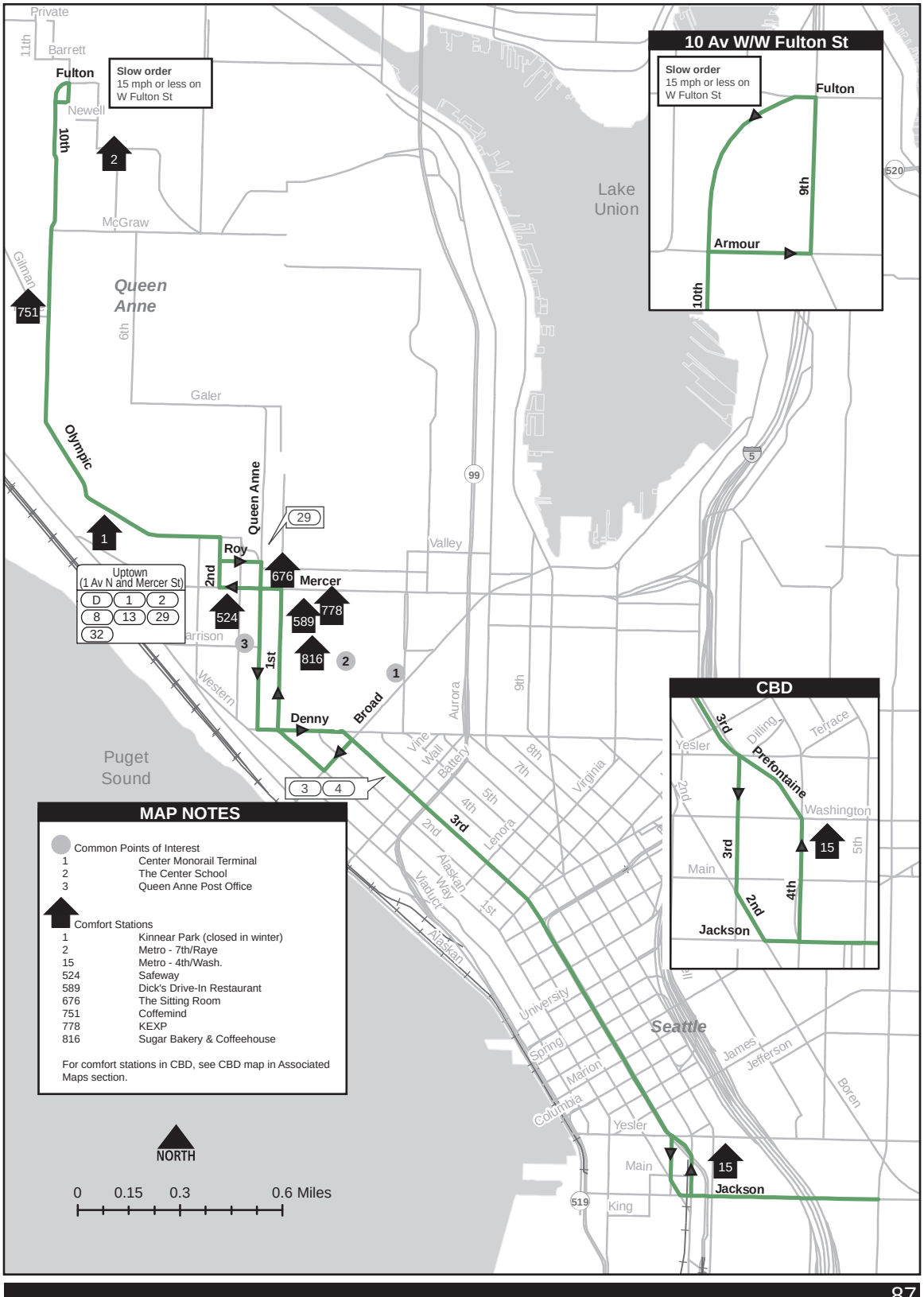

Slow order
15 mph or less on
W Fulton St
10 Av W/W Fulton St
Slow order
15 mph or less on
W Fulton St
Fulton
Armour
9th
10th
Private
Barrett
11th
Fulton
Newell
10th
McGraw
Gilman
Queen Anne
6th
Galer
Olympic
Queen Anne
Roy
2nd
Mercer
1st
Denny
Broad
Valley
Aurora
9th
Western
Uptown
(1 Av N and Mercer St)
D 1 2
8 13 29
32
Puget Sound
Lake Union
Seattle
University
Spring
Marion
Columbia
Yesler
Main
King
James
Jefferson
Boren
Virginia
Lenora
Alaskan Way
Viaduct
Alaskan
3rd
Vine
Wall
Battery
8th
7th
5th
4th
2nd
1st
Jackson
CBD
3rd
Dilling
Terrace
Yesler
Prefontaine
2nd
Washington
Main
3rd
4th
2nd
5th
Jackson
MAP NOTES
Common Points of Interest
1 Center Monorail Terminal
2 The Center School
3 Queen Anne Post Office
Comfort Stations
1 Kinnear Park (closed in winter)
2 Metro - 7th/Raye
15 Metro - 4th/Wash.
524 Safeway
589 Dick's Drive-In Restaurant
676 The Sitting Room
751 Coffemind
778 KEXP
816 Sugar Bakery & Coffeehouse
For comfort stations in CBD, see CBD map in Associated Maps section.
NORTH
0 0.15 0.3 0.6 Miles

7 Av W/W Raye St

From: Lake Washington Blvd/Madrona Dr

♦ Lake Washington Blvd
R Madrona Dr
L E Denny Way

Slow Order
10 mph or less between 34 Av/E Howell St & 35 Av/E Denny Way

L 34 Av
R E Union St
R 13 Av
L E Madison St
R E Union St

C Seneca St

Safety Stop
Seneca St at 6 Av: Test brakes and check air pressure for a minimum of 90 lbs.

Slow Order
Seneca St between 4 Av & 3 Av; 10 mph on dry pavement and 5 mph on wet pavement

R 3 Av
L Broad St
R 1 Av
C 1 Av N
L Roy St
R Queen Anne Av N
L W Galer St
R 6 Av W
L W Raye St
L 7 Av W
S

When Scheduled from S Jackson St/5 Av S

♦ S Jackson St
R 4 Av S
L Prefontaine Pl S
C 3 Av
C Regular route

When Scheduled from Jefferson St/9 Av
Operate regular route

♦ Jefferson St
R 9 Av
L James St
R 3 Av
C Regular route

Allow off board fare collection in designated area on 3 Av in the CBD.

Lake Washington Blvd/Madrona Dr

From: 7 Av W/W Raye St

♦ 7 Av W
L W McGraw St
R 6 Av W
L W Galer St
R Queen Anne Av N

Slow Order
On Queen Anne Av N S/B between W Highland Dr & W Roy St: 10 mph or less dry surface; 5 mph or less wet surface.

Safety Stop
On Queen Anne Av N Nearside W Highland Dr, test brakes and check air.

L Denny Way
R 3 Av
L Spring St
L Hubbell Pl
R Seneca St
C E Union St
R 11 Av
L E Madison St
R E Union St
L 34 Av

Slow Order
10 mph or less between 34 Av/E Howell St & 35 Av/E Denny Way

R E Denny Way
R Madrona Dr
C Counterclockwise loop at Lk Washington Blvd
S

When Scheduled to S Jackson St/5 Av S
Operate regular route

2 3 Av
C 3 Av S
L 2 Av Ext S
L S Jackson St

Layover Instructions for Madrona Drive/ Lake Washington Blvd
When approaching the nearside zone at Madrona Drive/ Newport Way, scan for coaches in the layover area. If there are two coaches in the layover, hold at the Madrona Drive/Newport Way stop until a coach departs the layover. Do not pull forward to the stop sign to hold for room in the layover.

Awareness Areas
4 Av/S Washington St
3 Av/Virginia St
3 Av/Pike St
3 Av/Pine St
9 Av/James St
3 Av/Bell St

Route 2 is grouped with Route 13

To		To		Base	
7 Av W/W Raye St	0061	Madrona Dr/Lake Washington Blvd		Atlantic Base	04D1
at 8 Av/Seneca St	0351	at Queen Anne/Mercer St	0059	Atlantic (via Broadway)	05A2
Downtown	0061	at 34/Pike St	0124	Central Base	04D3
at 3/Cedar	000F	To Route 3 (Madrona/34 St)			
		at 3/Cedar	0069		
		Downtown Only	0088		

Nights/Sundays
When scheduled to 34 Av/E Union St (Route 3) or 25 Av/S Walker St (Route 4) refer to Rt. 3 instructions.

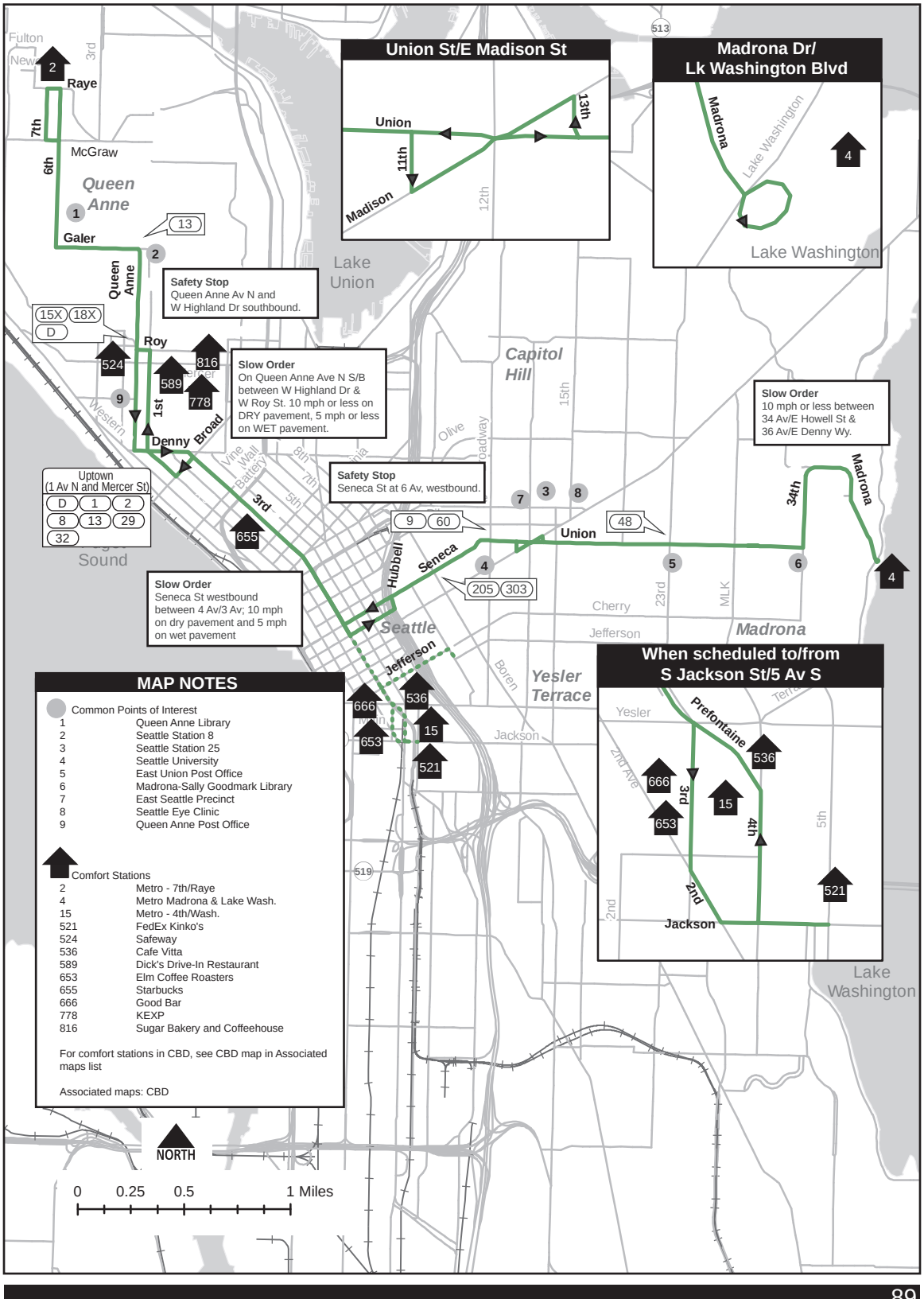

MAP NOTES

Common Points of Interest

1	Queen Anne Library
2	Seattle Station 8
3	Seattle Station 25
4	Seattle University
5	East Union Post Office
6	Madrona-Sally Goodmark Library
7	East Seattle Precinct
8	Seattle Eye Clinic
9	Queen Anne Post Office

Comfort Stations

2	Metro - 7th/Raye
4	Metro Madrona & Lake Wash.
15	Metro - 4th/Wash.
521	FedEx Kinko's
524	Safeway
536	Cafe Vitta
589	Dick's Drive-In Restaurant
653	Elm Coffee Roasters
655	Starbucks
666	Good Bar
778	KEXP
816	Sugar Bakery and Coffeehouse

For comfort stations in CBD, see CBD map in Associated maps list

Associated maps: CBD

— 2019 Operators of the Month —

These operators were recognized as shining examples of the Bus Operations Mission Statement:
Provide safe, dependable service. Demonstrate courtesy and respect for customers, fellow employees, and our community. Promote teamwork, job satisfaction, dignity, and personal growth.



Twaites, Kyle 20911
Atlantic Base Operator of the Month
January 2019



Kebede, Abiyu 21244
Bellevue Base Operator of the Month
January 2019



Preston, Veronica 21693
Central Base Operator of the Month
January 2019



Sandhu, Amandeep 22168
East Base Operator of the Month
January 2019

Downtown Seattle

From: 34 Av/E Union St

♦ 34 Av
R E Cherry St
L 23 Av
R E Jefferson St
C Jefferson St

Safety Stop
Jefferson St/9 Av (W/B) test brakes and check air pressure (90 lbs)

R 9 Av
L James St

Slow Order
10 mph or less on dry surface; 5 mph or less on wet surface down James St from 9 Av to 3 Av

Safety Stop
James St and 5 Av (W/B) test brakes and check air pressure (90 lbs)

R 3 Av
S

From: 3 Av W/W Cremona St

♦ 3 Av W

Slow Order
20 mph or less on 3 Av W between W Smith St and W Fulton St

L W McGraw St
R Queen Anne Av N
L Boston St
R 5 Av N
C Taylor Av N
R Valley St
L 5 Av N
C Cedar St
L 3 Av

When Scheduled from 21 Av/E James St

♦ 21 Av
C 21 Av
R E Cherry St
R 23 Av
C Regular route

Allow off board fare collection in designated area on 3 Av in the CBD.

Awareness Areas
4 Av/S Washington St
3 Av/Virginia St
3 Av/Pike St
3 Av/Pine St
3 Av/Bell St
23 Av/Cherry St
9 Av/James St

Route 3 is grouped with Route 4

To		*Base*	
Downtown Seattle	0071	Atlantic Base	04D1
at 9 Av/Jefferson St		Atlantic (via Broadway)	05A2
To Route 13	0351	Atlantic (via S Jackson)	059E
To Route 3	0364		
To Route 4	0342		
To Downtown Only	026D		

Seattle Pacific University
From: Downtown Seattle

♦ 3 Av
R Cedar St
C 5 Av N
R Valley St
L Taylor Av N

Slow Order
10 mph or less on Taylor Av N (N/B) between 1700 block (Taylor Towers Apts) and Howe St

C 5 Av N
L Boston St
R Queen Anne Av N
L W McGraw St
R 3 Av W

Slow Order
20 mph or less on 3 Av W between W Fulton St and W Smith St

R W Nickerson St
S

When Scheduled from S Jackson St/5 Av S
♦ S Jackson St
R 4 Av S
L Prefontaine St
R 3 Av
C 3 Av

34 Av/E Union St
From: Downtown Seattle

♦ 3 Av
L James St

Slow Order
10 mph or less on James St between 4 Av & 6 Av.

R 9 Av
L Jefferson St
C E Jefferson St
L 21 Av
R E Cherry St
L 34 Av
L E Spring St
R 33 Av
R E Union St
R 34 Av
S

When Scheduled to 21 Av/E James St
Operate regular route
2 21 Av
S E James St

Awareness Areas
4 Av/S Washington St
3 Av/Virginia St
3 Av/Pike St
3 Av/Pine St
3 Av/Bell St
23 Av/Cherry St
9 Av/James st

Allow off board fare collection in designated area on 3 Av in the CBD.

Comfort Station Access When Directed on Run Card
Continue regular route
2 E Union St
L 34 Av
R E Denny Way

Slow order
10 mph or less between 34 Av/E Howell St & 35 Av/E Denny Way

R Madrona Dr

Note layover instructions
C counterclockwise loop at Lk Washington Blvd
2 Route 2 layover
C Lk Washington Blvd
R Madrona Dr
L E Denny Way
L 34 Av
S (fs E Union St)

Layover Instructions for Madrona Drive/ Lake Washington Blvd
When approaching the nearside zone at Madrona Drive/Newport Way, scan for coaches in the layover area. If there are two coaches in the layover, hold at the Madrona Drive/Newport Way stop until a coach departs the layover. Do not pull forward to the stop sign to hold for room in the layover.

Route 3 is grouped with Route 4

To		*Base*	
Downtown Seattle at 5 Av N/Republican St	006B	Atlantic Base	04D1
		Atlantic (via Broadway)	05A2
To Route 3 (34/Union)	0069	Atlantic (via S Jackson)	059E
To Route 3 (21/James)	006C		
To Route 4	0080		

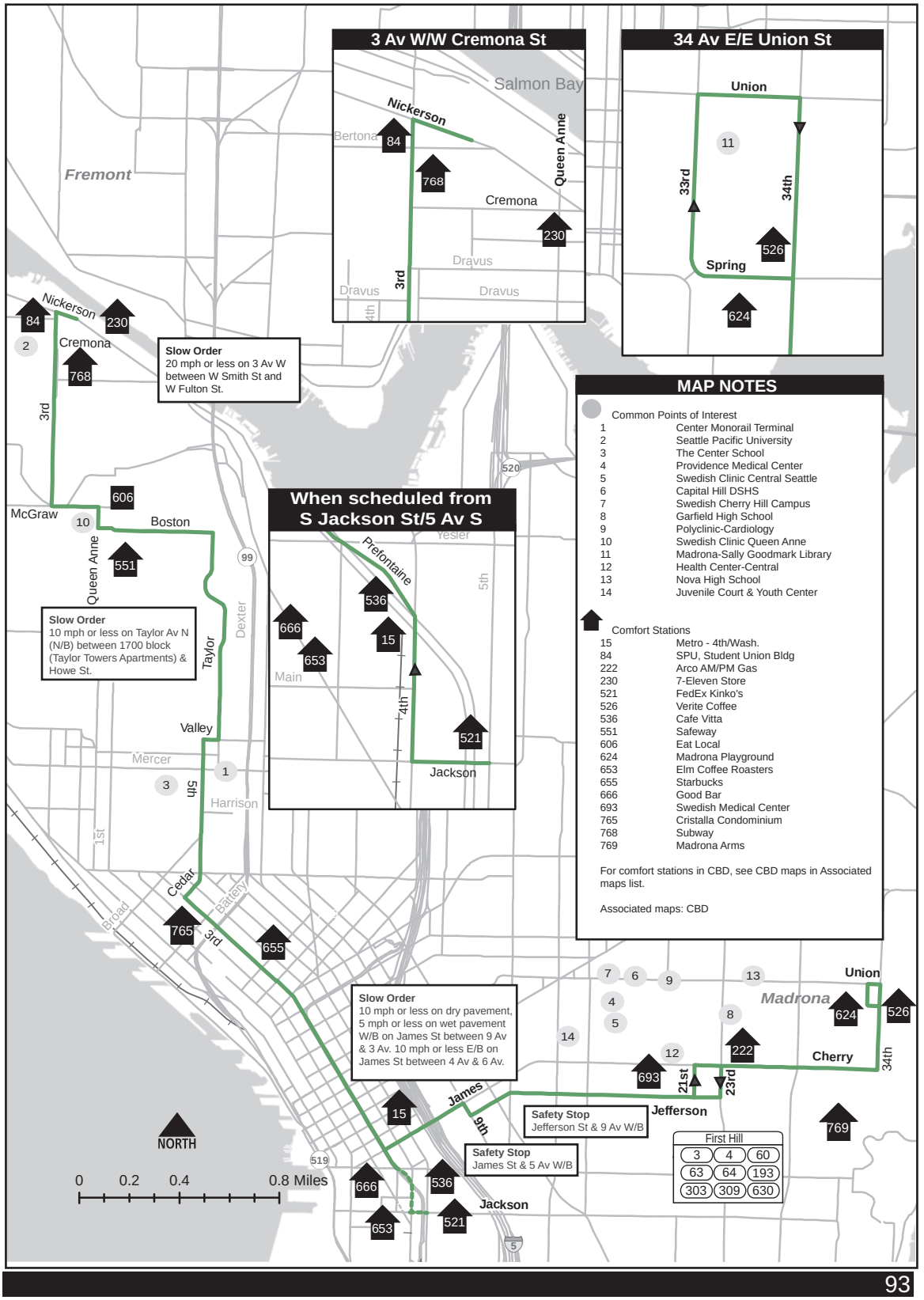
3 Av W/W Cremona St
Salmon Bay
Nickerson
Bertona
84
768
Queen Anne
Cremona
230
Dravus
3rd
Dravus
Dravus
4th
34 Av E/E Union St
Union
11
33rd
34th
526
Spring
624
Fremont
Nickerson
84
230
2
Cremona
768
3rd
Slow Order
20 mph or less on 3 Av W between W Smith St and W Fulton St.
520
606
McGraw
10
Boston
Queen Anne
551
99
Dexter
Taylor
Slow Order
10 mph or less on Taylor Av N (N/B) between 1700 block (Taylor Towers Apartments) & Howe St.
When scheduled from S Jackson St/5 Av S
Yesler
Prefontaine
5th
536
666
15
653
Main
4th
521
Jackson
Valley
Mercer
3
1
5th
Harrison
1st
Broad
Cedar
Battery
765
3rd
655
Slow Order
10 mph or less on dry pavement, 5 mph or less on wet pavement W/B on James St between 9 Av & 3 Av. 10 mph or less E/B on James St between 4 Av & 6 Av.
15
James
9th
519
Safety Stop
Jefferson St & 9 Av W/B
Safety Stop
James St & 5 Av W/B
666
536
653
521
Jackson
5
NORTH
0 0.2 0.4 0.8 Miles
MAP NOTES
Common Points of Interest
1 Center Monorail Terminal
2 Seattle Pacific University
3 The Center School
4 Providence Medical Center
5 Swedish Clinic Central Seattle
6 Capital Hill DSHS
7 Swedish Cherry Hill Campus
8 Garfield High School
9 Polyclinic-Cardiology
10 Swedish Clinic Queen Anne
11 Madrona-Sally Goodmark Library
12 Health Center-Central
13 Nova High School
14 Juvenile Court & Youth Center
Comfort Stations
15 Metro - 4th/Wash.
84 SPU, Student Union Bldg
222 Arco AM/PM Gas
230 7-Eleven Store
521 FedEx Kinko's
526 Verite Coffee
536 Cafe Vitta
551 Safeway
606 Eat Local
624 Madrona Playground
653 Elm Coffee Roasters
655 Starbucks
666 Good Bar
693 Swedish Medical Center
765 Cristalla Condominium
768 Subway
769 Madrona Arms
For comfort stations in CBD, see CBD maps in Associated maps list.
Associated maps: CBD
7
6
9
13
Union
Madrona
4
5
8
624
526
14
12
222
Cherry
34th
693
21st
23rd
Jefferson
769
First Hill
3 4 60
63 64 193
303 309 630

— 2019 Operators of the Month —

These operators were recognized as shining examples of the Bus Operations Mission Statement:
Provide safe, dependable service. Demonstrate courtesy and respect for customers, fellow employees, and our community. Promote teamwork, job satisfaction, dignity, and personal growth.



Kefei, Tedros 21549
North Base Operator of the Month
January 2019



Dyer, Larry 21267
Ryerson Base Operator of the Month
January 2019



Brooks, Liesl 20328
South Base Operator of the Month
January 2019



Twaites, Elaine 20825
Atlantic Base Operator of the Month
February 2019

Downtown Seattle

FROM: 3 Av W/W Cremona St

♦ 3 Av W

Slow Order
20 mph or less on 3 Av W between W Smith St and W Fulton St

L W McGraw St
R Queen Anne Av N
L Boston St
R 5 Av N
C Taylor Av N
R Valley St
L 5 Av N
C Cedar St
L 3 Av
C 3 Av

When Scheduled to S Jackson St/5 Av S
Operate regular route

2 3 Av
C 3 Av S
L 2 Av Ext S
L S Jackson St
S

Allow off board fare collection in designated area on 3 Av in the CBD.

Awareness Areas
3 Av/Bell St
3 Av/Pine St
3 Av/Pike St
3 Av/Virginia St
9 Av/James St
4 Av/S Washington St
23 Av/Cherry St

FROM: S Walker St/25 Av S

♦ S Walker St
R Rainier Av S
R 23 Av S
R S Plum St
L M.L.King Jr Way S
L S Judkins St
R 26 Av S
L S Dearborn St
R 23 Av S
C 23 Av
L E Jefferson St
C Jefferson St

Safety Stop
Jefferson St/9 Av (W/B) test brakes and check air pressure (90 lbs)

R 9 Av
L James St

Slow Order
10 mph or less on dry surface; 5 mph or less on wet surface down James St from 9 Av to 3 Av

Safety Stop
5 Av and James St (W/B) test brakes and check air pressure (90 lbs)

R 3 Av
S

When Scheduled from 21 Av/E James St

♦ 21 Av/E James St
C 21 Av
R E Cherry St
R 23 Av
R E Jefferson St
C Regular route

Sight-Impaired Customers Frequent the Intersection at Rainier Av S & 23 Av S

Route 4 is grouped with Route 3

To (from Judkins Park)		*Base*	
Downtown Seattle	0082	Atlantic Base	04D1
at 9 Av/Jefferson St		Atlantic (via Broadway)	0022
To Route 4	0342	Atlantic (via S Jackson)	059E
To Route 3	0364		
To Route 13	0351		
To Downtown Only	026F		

Seattle Pacific University
FROM: Downtown Seattle

♦ 3 Av
R Cedar St
C 5 Av N
R Valley St
L Taylor Av N

Slow Order
10 mph or less on Taylor Av N (N/B) between 1700 block (Taylor Towers Apts) & Howe St

C 5 Av N
L Boston St
R Queen Anne Av N
L W McGraw St
R 3 Av W

Slow Order
20 mph or less on 3 Av W between W Fulton St and W Smith St

R W Nickerson St
S

When Scheduled from S Jackson St/5 Av S
♦ S Jackson St
R 4 Av S
L Prefontaine Pl S
C 3 Av

Awareness Areas
4 Av/S Washington St
3 Av/Virginia St
3 Av/Pike St
3 Av/Pine St
23 Av/Cherry St
9 Av/James st

S Walker St/25 Av S
FROM: Downtown Seattle

♦ 3 Av
L James St

Slow Order
10 mph or less on James St between 4 Av & 6 Av

R 9 Av
L Jefferson St
C E Jefferson St
R 23 Av
C 23 Av S
L S Dearborn St
R 24 Av S
L S Judkins St
R M. L. King Jr Way S

Slow Order
15 mph or less on 24 Av S between S Dearbon St and S Norman St

R S Walker St
S

When Scheduled to 21 Av/E James St
Operate regular route
2 E Jefferson St
L 21 Av
S E James St

Allow off board fare collection in designated area on 3 Av in the CBD.

Sight-Impaired Customers Frequent the Intersection at Rainier Av S & 23 Av S

Route 4 is grouped with Route 3

To (from E Queen Anne)		*Base*	
Dowtown Seattle	007D	Atlantic Base	04D1
at 5 Av N/N Republican St		Atlantic (via Broadway)	0022
To Route 4 (Judkins Park)	0080	Atlantic (via S Jackson)	059E
To Route 3 (Madrona)	0069		
To Route 3 (First Hill)	006C		
To Downtown Only	026F		
First Hill/E Jefferson St	06B1		

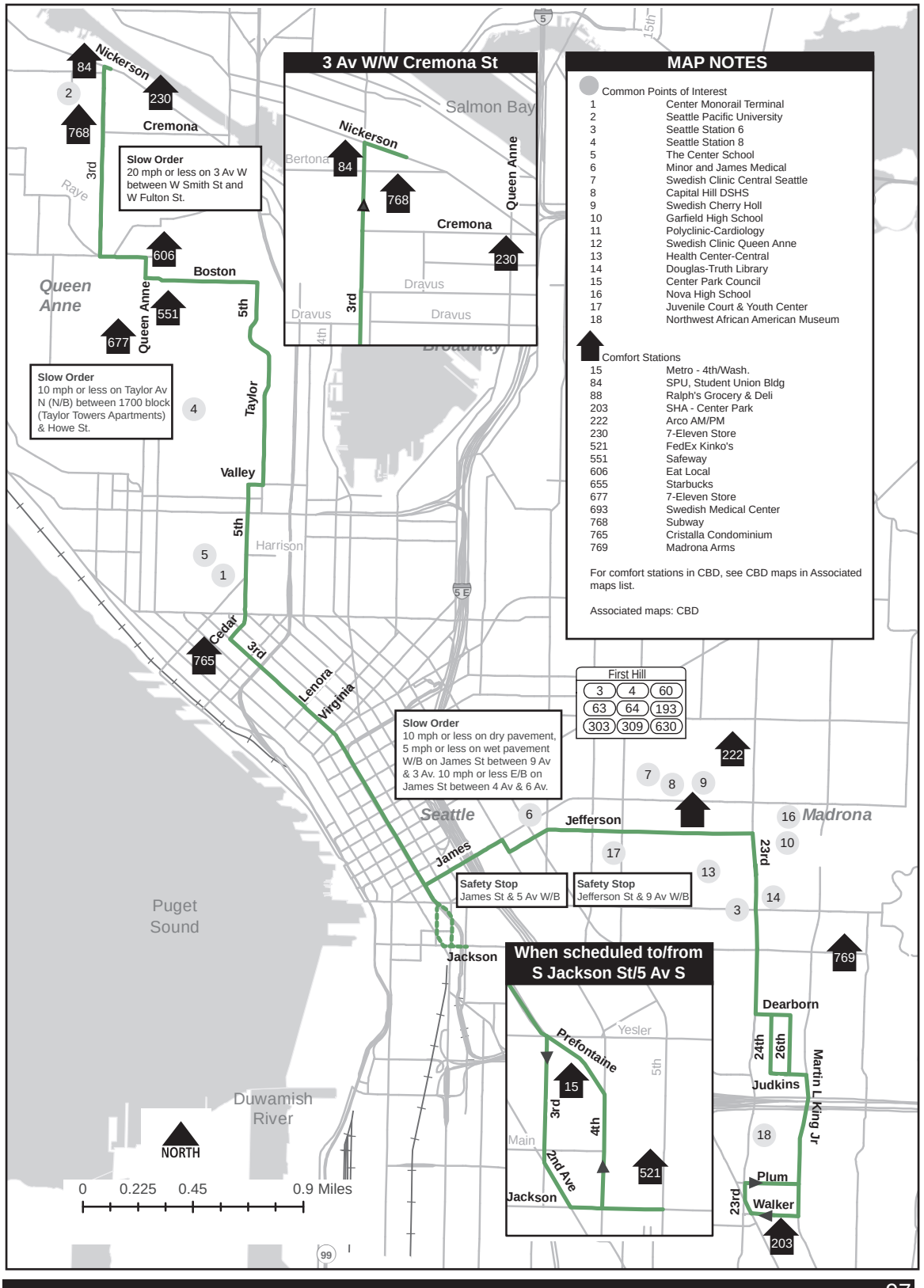
3 Av W/W Cremona St
Nickerson
Cremona
Salmon Bay
Bertona
Queen Anne
Dravus
3rd
4th
Slow Order
20 mph or less on 3 Av W between W Smith St and W Fulton St.
Slow Order
10 mph or less on Taylor Av N (N/B) between 1700 block (Taylor Towers Apartments) & Howe St.
Slow Order
10 mph or less on dry pavement, 5 mph or less on wet pavement W/B on James St between 9 Av & 3 Av. 10 mph or less E/B on James St between 4 Av & 6 Av.
Safety Stop
James St & 5 Av W/B
Safety Stop
Jefferson St & 9 Av W/B
Nickerson
Cremona
Boston
Queen Anne
Taylor
Valley
5th
Harrison
Cedar
3rd
Lenora
Virginia
James
Jefferson
Jackson
Seattle
Madrona
23rd
Dearborn
24th
26th
Judkins
Martin L King Jr
Plum
Walker
Puget Sound
Duwamish River
NORTH
0 0.225 0.45 0.9 Miles
MAP NOTES
Common Points of Interest
1 Center Monorail Terminal
2 Seattle Pacific University
3 Seattle Station 6
4 Seattle Station 8
5 The Center School
6 Minor and James Medical
7 Swedish Clinic Central Seattle
8 Capital Hill DSHS
9 Swedish Cherry Holl
10 Garfield High School
11 Polyclinic-Cardiology
12 Swedish Clinic Queen Anne
13 Health Center-Central
14 Douglas-Truth Library
15 Center Park Council
16 Nova High School
17 Juvenile Court & Youth Center
18 Northwest African American Museum
Comfort Stations
15 Metro - 4th/Wash.
84 SPU, Student Union Bldg
88 Ralph's Grocery & Deli
203 SHA - Center Park
222 Arco AM/PM
230 7-Eleven Store
521 FedEx Kinko's
551 Safeway
606 Eat Local
655 Starbucks
677 7-Eleven Store
693 Swedish Medical Center
768 Subway
765 Cristalla Condominium
769 Madrona Arms
For comfort stations in CBD, see CBD maps in Associated maps list.
Associated maps: CBD
First Hill
3 4 60
63 64 193
303 309 630
When scheduled to/from S Jackson St/5 Av S
Prefontaine
Yesler
Main
2nd Ave
Jackson
15
521

— 2019 Operators of the Month —

These operators were recognized as shining examples of the Bus Operations Mission Statement:
Provide safe, dependable service. Demonstrate courtesy and respect for customers, fellow employees, and our community. Promote teamwork, job satisfaction, dignity, and personal growth.



Chow, Arthur 21348
Bellevue Base Operator of the Month
February 2019



Johnson, Denise 21137
Central Base Operator of the Month
February 2019



Mekonnen, Wendwesen 21620
North Base Operator of the Month
February 2019



Fleming, Michael 21675
Ryerson Base Operator of the Month
February 2019

Downtown Seattle

From: Shoreline Community College

♦ Shoreline CC
C Upper rdwy (past Bldgs 10, 11, 12)
L 1st left turn onto one-way rdwy
L NW Innis Arden Way
C N Innis Arden Way
R Greenwood Av N
L N 160 St
R Dayton Av N
R Westminster Way N
C Greenwood Av N
C Phinney Av N
L N 43 St
R Fremont Av N
L Fremont Way N
R Aurora Av N
L "Downtown/Denny Way" Exit
S Denny Way (Most trips continue as Route 21)

When Scheduled to 3 Av S/S Main St
Operate regular route

2 Aurora Av N/Denny Way
C 7 Av N
C Wall St
L 3 Av
C 3 Av S
S S Main St (ns)

When Scheduled to SODO Busway/S Royal Brougham
Operate regular route

2 Aurora Av N/Denny Way
C 7 Av N
C Wall St
L 3 Av
C 3 Av S
L 2 Av Ext S
C 4 Av S
L S Royal Brougham Way
R SODO Busway
S S Royal Brougham Way (fs)

Shoreline Community College

From: 4 Av S/Royal Brougham

♦ 4 Av S
2 4 Av S Island Stop at 4 Av S/S Jackson St
C 4 Av S
L Prefontaine Pl S
C 3 Av
R Battery St
C Aurora Av N
R Bridge Way N exit
L N 38 St
R Fremont Way N
R Fremont Av N
L N 43 St
R Phinney Av N
C Greenwood Av N
C Westminster Way N
L Dayton Av N
L N 160 St
R Greenwood Av N
L NW Innis Arden Way
R Island to N-S rdwy (keep left on upper rdwy)
S

When Scheduled from N Innis Arden Way/ Greenwood Av N

♦ N Innis Arden Way
R Island to N-S rdwy (keep left on upper rdwy)
2 Shoreline CC
C Regular route

Allow off board fare collection in designated area on 3 Av in the CBD.

Awareness Areas
4 Av/S Washington St
3 Av/Virginia St
3 Av/Pike St
3 Av/Pine St

Route 5 is grouped with Route 21

To		*Base*	
Downtown Seattle	0390	Central Base (via Airport Way)	0026
Stadium Station	028D		
Shoreline Community College	03C7		

Northbound, when scheduled from Route 21 to Route 5, change signs at 4 Av S/S Royal Brougham Way
Southbound, when scheduled from Route 5 to Route 21 change signs at 5 Av/Wall St

Downtown Seattle

From: NW 90 St/1 Av NW

♦ NW 90 St
L 3 Av NW
L NW 85 St
C N 85 St
R Greenwood Av N
C Phinney Av N
L N 46 St
R Aurora Av N
L "Downtown/Denny Way" Exit
C 7 Av N
C Wall St
L 3 Av
S Pike St

Express Stops Southbound
Make no stops between Phinney Av N/N 65 St & Aurora Av N/John St except at:

- Phinney Av N/N 55 St
- Phinney Av N/N 46 St

When Scheduled to 3 Av S/S Main St
Operate regular route

2 Wall St
L 3 Av
C 3 Av S
S S Main St (ns)

Greenwood

From: 4 Av S/Royal Brougham

♦ 4 Av S
2 4 Av S Island Stop at 4 Av S/S Jackson St
C 4 Av S
L Prefontaine Pl S
C 3 Av
R Battery St
L Aurora Av (enter Aurora Av N/Hwy 99)
C Aurora Av N
R "Green Lake Way N" Exit
L N 46 St
R Phinney Av N
C Greenwood Av N
L N 90 St
S 1 Av NW

Express Stops Northbound
Make no stops between Aurora Av N/Denny Way & Phinney Av N/N 64 St except at:

- Phinney Av N/N 46 St
- Phinney Av N/N 55 St

Allow off board fare collection in designated area on 3 Ave in the CBD.

Awareness Areas
4 Av/S Washington St
3 Av/Virginia St
3 Av/Pike St
3 Av/Pine St

Route 5 is grouped with Route 21

Express		*Base*	
Downtown Seattle	008A	Central Base (via Airport Way)	0026
Greenwood	0086		

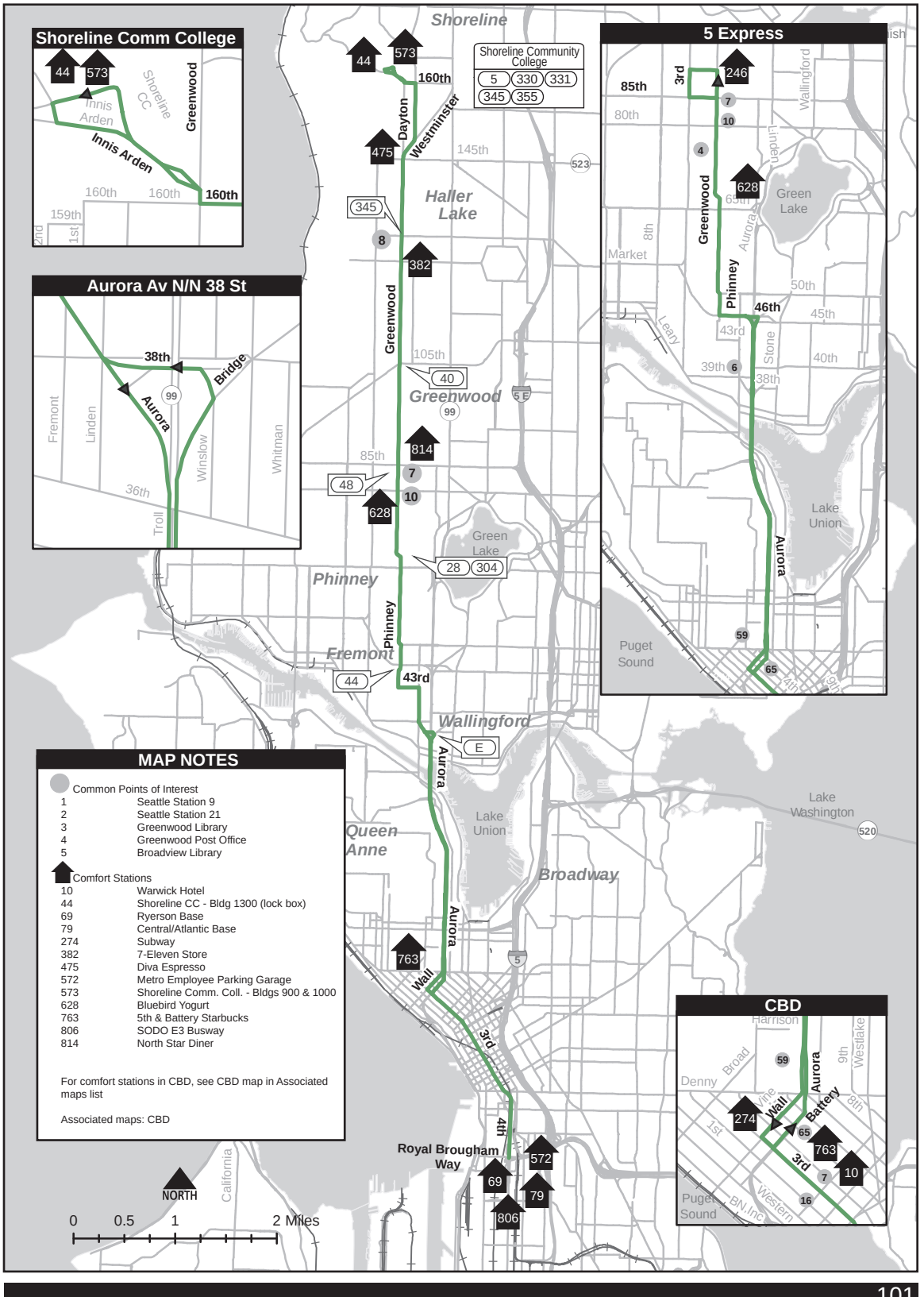

MAP NOTES

Common Points of Interest

1	Seattle Station 9
2	Seattle Station 21
3	Greenwood Library
4	Greenwood Post Office
5	Broadview Library

Comfort Stations

10	Warwick Hotel
44	Shoreline CC - Bldg 1300 (lock box)
69	Ryerson Base
79	Central/Atlantic Base
274	Subway
382	7-Eleven Store
475	Diva Espresso
572	Metro Employee Parking Garage
573	Shoreline Comm. Coll. - Bldgs 900 & 1000
628	Bluebird Yogurt
763	5th & Battery Starbucks
806	SODO E3 Busway
814	North Star Diner

For comfort stations in CBD, see CBD map in Associated maps list

Associated maps: CBD

Downtown Seattle

From: S Henderson St/Rainier Av S

♦ S Henderson St
R Seward Park Av S
R Rainier Av S

Slow Order
Trolleys-25 mph or less on Rainier Av S between S Andover St & S Court St

L S Jackson St
R 4 Av S
L Prefontaine Pl S
C 3 Av
R Virginia St
S Virginia St Layover ns 4Av (Overflow only ns 5 Av)
*Operator note: Deboard only at any Virginia St layover zone

When Scheduled to 5 Av S/S Jackson St
Operate regular route
2 S Jackson St
L 5 Av S

When Scheduled to S Jackson St/12 Av S
Operate regular route
2 S Jackson St
S 12 Av S (route continues as Route 49)

When Scheduled to Virginia St/4 Av
C 3 Av
R Virginia St
S 4 Av

When Scheduled to 3 Av/Pike St
Operate regular route
2 3 Av
S Pike St

When Scheduled from Waters Av S/ S Fletcher St
♦ Waters Av S
R 62 Av S
L S Prentice St
L 64 Av S

Slow Order
10 mph or less when wet pavement on 64 Av S between S Cooper St & Waters Av S

L Waters Av S
R 57 Av S

Slow Order
Trolleys-5 mph or less on 57 Av S between Waters Av S & Rainier Av S

L Rainier Av S

Slow Order
Trolleys-25 mph or less on Rainier Av S between S Andover St & S Court St

L S Jackson St
C Regular route

Sight-Impaired Customers Frequent the Intersection at Rainier Av S & 23 Av S

Rainier Av S/S Henderson St

From: Downtown Seattle

♦ Virginia St
R 7 Av
R Stewart St
L 3 AV
C 3 Av S
L 2 Av Ext S
L S Jackson St
R Rainier Av S

Slow Order
Trolleys-20 mph or less S/B at Rainier Av S/ S Walden St

Slow Order
Trolleys-25 mph or less on Rainier Av S between S Court St & S Andover St

Slow Order
10 mph or less S/B at Rainier Av S & S Holly St

R 57 Av S

Slow Order
Trolleys-5 mph or less on 57 Av S between Rainier Av S & Waters Av S

Slow Order
10 mph or less on wet pavement on 64 Av S between S Cooper St & Waters Av S

L Waters Av S
R 62 Av S
L S Prentice St
L 64 Av S
L Waters Av S
R 57 Av S
L Rainier Av S
R S Henderson St
S

When Scheduled from Pine St
♦ Pine St
L 3 Av

When Scheduled to S Henderson St Turnback
L S Henderson St to stop

When Scheduled from Virginia St/6 Av
C Virginia St
R 7 Av
R Stewart St
L 3 Av

Allow off board fare collection in designated area on 3 Av in the CBD.

Awareness Areas

4 Av/S Washington St
3 Av/Virginia St
3 Av/Pike St
3 Av/Pine St
3 Av/Bell St
Rainier Av S/S Findlay St
Rainier Ave S / Martin L King Jr Way S

Route 7 is grouped with Route 49

To		*Base*	
Downtown Seattle	00AD	Central Base (via S Jackson St)	000D
at 12 Jackson St (To Route 49)	0337		
S Jackson St Only	0432		
Prentice Street	00AF	Atlantic (via S Jackson St)	059E
Rainier Beach	020A	Central Base (via Airport Way)	0026

When scheduled to Rainier Beach via Prentice Street, change signs to Rainier Beach at 62 Av S/S Prentice St

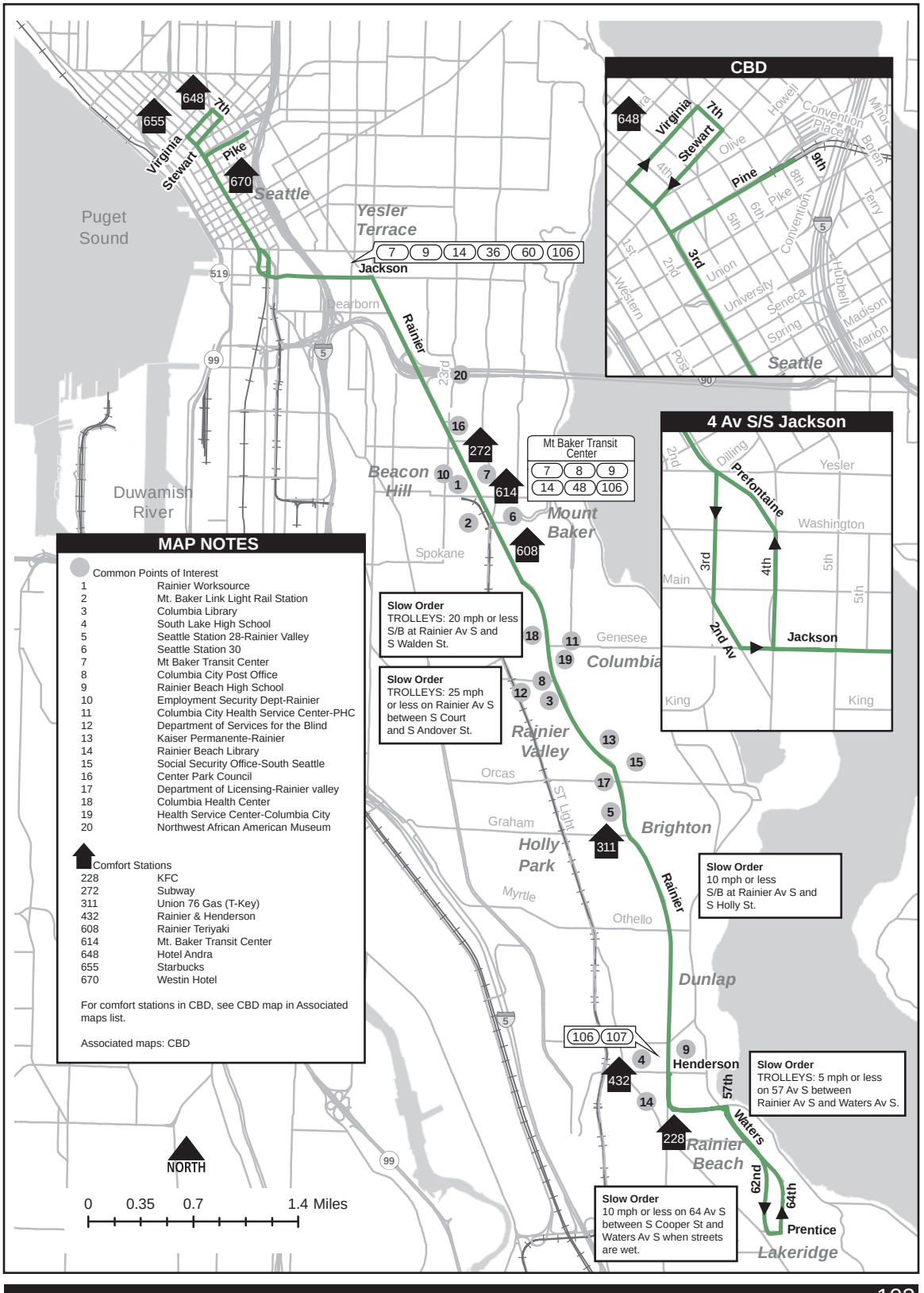
CBD
648
Virginia
7th
Stewart
Olive
Howell
Convention Place
Minor
Boren
4th
Pine
9th
8th
Pike
6th
5th
Convention
Terry
1st
2nd
3rd
Union
Western
University
Seneca
Hubbell
Madison
Spring
Marion
Post
Seattle
4 Av S/S Jackson
2nd
Dilling
Yesler
Prefontaine
Washington
3rd
4th
5th
Main
5th
2nd Av
Jackson
King
King
Puget Sound
Duwamish River
Seattle
Yesler Terrace
Jackson
7 9 14 36 60 106
Dearborn
Rainier
23rd
Beacon Hill
Mount Baker
Spokane
Mt Baker Transit Center
7 8 9
14 48 106
Genesee
Columbia
Rainier Valley
Orcas
Graham
Holly Park
Myrtle
Othello
Brighton
Rainier
Dunlap
106 107
Henderson
57th
Waters
Rainier Beach
62nd
64th
Prentice
Lakeridge
Slow Order
TROLLEYS: 20 mph or less S/B at Rainier Av S and S Walden St.
Slow Order
TROLLEYS: 25 mph or less on Rainier Av S between S Court and S Andover St.
Slow Order
10 mph or less S/B at Rainier Av S and S Holly St.
Slow Order
TROLLEYS: 5 mph or less on 57 Av S between Rainier Av S and Waters Av S.
Slow Order
10 mph or less on 64 Av S between S Cooper St and Waters Av S when streets are wet.
MAP NOTES
Common Points of Interest
1 Rainier Worksource
2 Mt. Baker Link Light Rail Station
3 Columbia Library
4 South Lake High School
5 Seattle Station 28-Rainier Valley
6 Seattle Station 30
7 Mt Baker Transit Center
8 Columbia City Post Office
9 Rainier Beach High School
10 Employment Security Dept-Rainier
11 Columbia City Health Service Center-PHC
12 Department of Services for the Blind
13 Kaiser Permanente-Rainier
14 Rainier Beach Library
15 Social Security Office-South Seattle
16 Center Park Council
17 Department of Licensing-Rainier valley
18 Columbia Health Center
19 Health Service Center-Columbia City
20 Northwest African American Museum
Comfort Stations
228 KFC
272 Subway
311 Union 76 Gas (T-Key)
432 Rainier & Henderson
608 Rainier Teriyaki
614 Mt. Baker Transit Center
648 Hotel Andra
655 Starbucks
670 Westin Hotel
For comfort stations in CBD, see CBD map in Associated maps list.
Associated maps: CBD
NORTH
0 0.35 0.7 1.4 Miles

Mount Baker Transit Center

From: 1 Av W/W Mercer St

♦ Queen Anne Av N
L Denny Way
C E Denny Way
L E Olive Way
C E John St
L 15 Av E
R E Thomas St
C E John St
L E Madison St
R M. L. King Jr Way E
C M. L. King Jr Way
R E Yesler Way
L 23 Av S
L S Jackson
R M. L. King Jr Way S
R enter Mount Baker Transit Center
C transit center rdwy (stay left)
2 Bay 2 (drop off)
C transit center rdwy (clockwise loop)
2 layover Area B (If Layover Area B is full)
C proceed E/B on north transit center rdwy
C U-turn; proceed W/B south transit center rdwy
2 Overflow Layover Area C
S

When Scheduled from Westbound W Roy St

♦ W Roy St
R 1 Av W
L W Mercer St
C Regular route

Mercer St/Queen Anne Av N

From: Mount Baker Transit Center

♦ Layover Area B
C thru clockwise bus loop
2 Bay 2 (pick up)
C transit center rdwy
C bus loop exit
R Rainier Av S
R S McClellan St
L M. L. King Jr Way S
L S Jackson St
R 23rd Av S
R E Yesler St
L M. L. King Jr Way
C M. L. King Jr Way E
L E Madison St
R E John St
C E Thomas St
L 15 Av E
R E John St
C E Olive Way
R E Denny Way
C Denny Way
R 1 Av N
L Mercer St
S

To		*Base*	
Mount Baker TC	02DA	Ryerson Base	04D8
Seattle Center	0055		

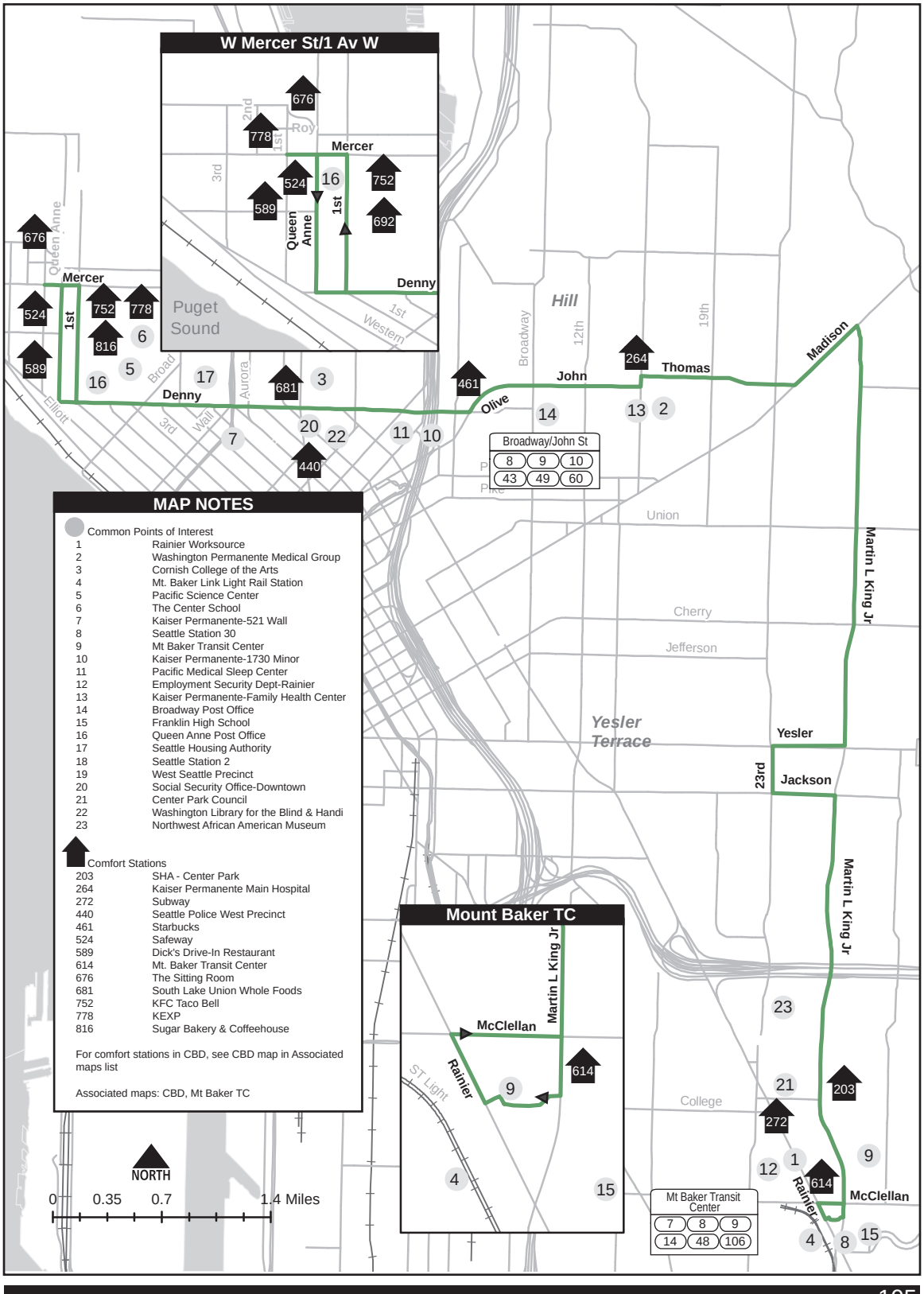

MAP NOTES

Common Points of Interest

1	Rainier Worksource
2	Washington Permanente Medical Group
3	Cornish College of the Arts
4	Mt. Baker Link Light Rail Station
5	Pacific Science Center
6	The Center School
7	Kaiser Permanente-521 Wall
8	Seattle Station 30
9	Mt Baker Transit Center
10	Kaiser Permanente-1730 Minor
11	Pacific Medical Sleep Center
12	Employment Security Dept-Rainier
13	Kaiser Permanente-Family Health Center
14	Broadway Post Office
15	Franklin High School
16	Queen Anne Post Office
17	Seattle Housing Authority
18	Seattle Station 2
19	West Seattle Precinct
20	Social Security Office-Downtown
21	Center Park Council
22	Washington Library for the Blind & Handi
23	Northwest African American Museum

Comfort Stations

203	SHA - Center Park
264	Kaiser Permanente Main Hospital
272	Subway
440	Seattle Police West Precinct
461	Starbucks
524	Safeway
589	Dick's Drive-In Restaurant
614	Mt. Baker Transit Center
676	The Sitting Room
681	South Lake Union Whole Foods
752	KFC Taco Bell
778	KEXP
816	Sugar Bakery & Coffeehouse

For comfort stations in CBD, see CBD map in Associated maps list

Associated maps: CBD, Mt Baker TC

E Aloha St/10 Av E

From: S Henderson St/M.L.King Jr Way S

♦ M. L. King Jr Way S
R S Trenton St
R Renton Av S
L S Henderson St
L Rainier Av S
L S Jackson St
R 12 Av S
L Boren Av S
C Boren Av
R Broadway
C Broadway E
L E Roy St
R Broadway E
R E Aloha St
S

Express Stops Northbound:
Make no stops between Rainier Av S/ S Graham St & 12 Av S/S Jackson St except at:

- Rainier Av S/S Orcas St
- Rainier Av S/ S Edmunds St
- Rainier Av S/ S Genesee St
- Rainier Av S/ S Andover St
- Rainier Av S/ S Forest St
- Rainier Av S/ S Walker St
- I-90/Rainier Av S freeway station
- Rainier Av S/ S Dearborn St

S Henderson St/M.L.King Jr Way S

From: E Aloha St/10 Av E

♦ E Aloha St
R 10 Av E
C E Roy St
L Broadway E
C Broadway
L Boren Av
C Boren Av S
R 12 Av S
L S Jackson St
R Rainier Av S
R S Henderson St
S pullout at Ranier Beach Station

Express Stops Southbound
Make no stops between 12 Av S/S Jackson St & Rainier Av S/ S Graham St except at:

- Rainier Av S/S Lane St (S Dearborn St)
- I-90/Rainier Av S freeway station
- Rainier Av S/23 Av S
- Rainier Av S/S Stevens St (fs S Forest St)
- Rainier Av S/ S Andover St
- Rainier Av S/ S Genesee St
- Rainier Av S/ S Edmunds St
- Rainier Av S/S Orcas St

Sight-Impaired Customers Frequent the Intersection at Rainier Av S & 23 Av S

Awareness Areas
Rainier Av S/S Findlay St
Rainier Av S/ Martin L King Jr Way S

To		*Base*	
Broadway	032F	Ryerson Base	04D8
Rainier Beach	0526		

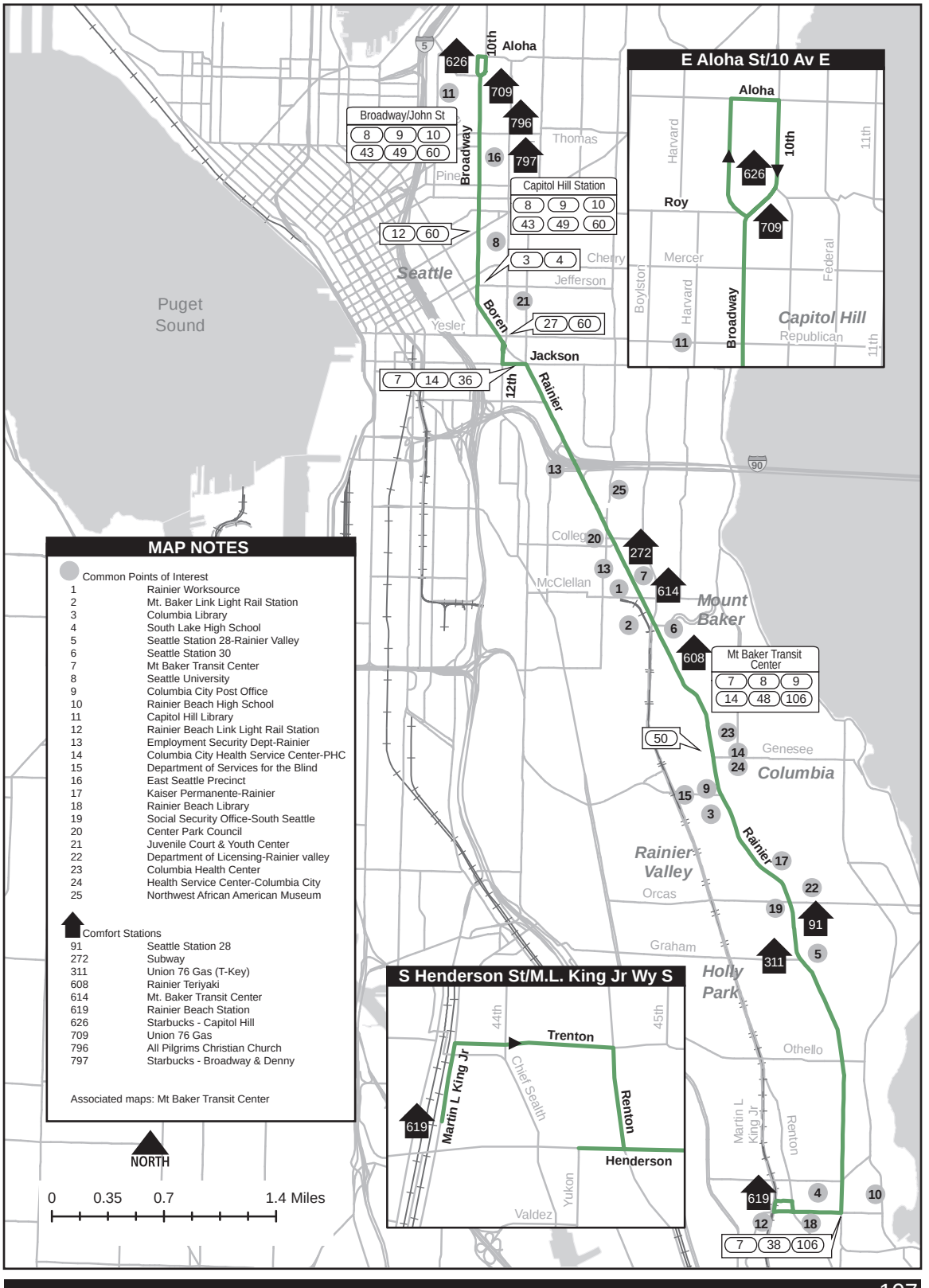
E Aloha St/10 Av E
Aloha
10th
Harvard
11th
626
Roy
709
Mercer
Federal
Boylston
Broadway
Capitol Hill
Republican
11
Broadway/John St
8 9 10
43 49 60
Capitol Hill Station
8 9 10
43 49 60
12 60
3 4
27 60
7 14 36
Seattle
Puget Sound
Thomas
Pine
Cherry
Jefferson
Yesler
Boren
Jackson
12th
Rainier
Colleg
McClellan
Mount Baker
Mt Baker Transit Center
7 8 9
14 48 106
50
Genesee
Columbia
Rainier Valley
Orcas
Graham
Holly Park
Othello
Martin L King Jr
Renton
S Henderson St/M.L. King Jr Wy S
44th
45th
Trenton
Chief Seatth
Renton
Henderson
Yukon
Valdez
Martin L King Jr
619
7 38 106
MAP NOTES
Common Points of Interest
1 Rainier Worksource
2 Mt. Baker Link Light Rail Station
3 Columbia Library
4 South Lake High School
5 Seattle Station 28-Rainier Valley
6 Seattle Station 30
7 Mt Baker Transit Center
8 Seattle University
9 Columbia City Post Office
10 Rainier Beach High School
11 Capitol Hill Library
12 Rainier Beach Link Light Rail Station
13 Employment Security Dept-Rainier
14 Columbia City Health Service Center-PHC
15 Department of Services for the Blind
16 East Seattle Precinct
17 Kaiser Permanente-Rainier
18 Rainier Beach Library
19 Social Security Office-South Seattle
20 Center Park Council
21 Juvenile Court & Youth Center
22 Department of Licensing-Rainier valley
23 Columbia Health Center
24 Health Service Center-Columbia City
25 Northwest African American Museum
Comfort Stations
91 Seattle Station 28
272 Subway
311 Union 76 Gas (T-Key)
608 Rainier Teriyaki
614 Mt. Baker Transit Center
619 Rainier Beach Station
626 Starbucks - Capitol Hill
709 Union 76 Gas
796 All Pilgrims Christian Church
797 Starbucks - Broadway & Denny
Associated maps: Mt Baker Transit Center
NORTH
0 0.35 0.7 1.4 Miles

Downtown Seattle

From: 15 Av E/E Galer St

♦ 15 Av E
R E John St
C E Olive Way
L Bellevue Av
R E Pine St
C Pine St
S 9 Av
(Most trips will return as Route 10)

When Scheduled to 5 Av S/S Jackson
Operate regular route
2 5 Av/Pine St
C Pine St
L 3 Av
C 3 Av S
L 2 Av Ext S
L S Jackson St
S 5 Av S

15 Av E/E Galer St

From: Downtown Seattle

♦ 9 Av/Pine St
C Pine St
L 2 Av
L Pike St
C E Pike St
L Bellevue Av
R E Olive St
C E John St
L 15 Av E
R E Galer St

Safety Stop
Nearside Grandview Pl E, stop and check for on-coming traffic. Proceed with caution.

L Grandview Pl E

Slow Order
10 mph or less on Grandview Pl E between E Galer St & E Garfield St

L E Garfield St
L 15 Av E
S E Galer St

Awareness Areas
3 Av/Pike St
3 Av/Pine St
2 Av/Pike St

To		*Base*	
Downtown Seattle	00B5	Atlantic (via Downtown Seattle)	0210
Capitol Hill	00B3	Atlantic (via Broadway)	0025
		Atlantic Base	04D1

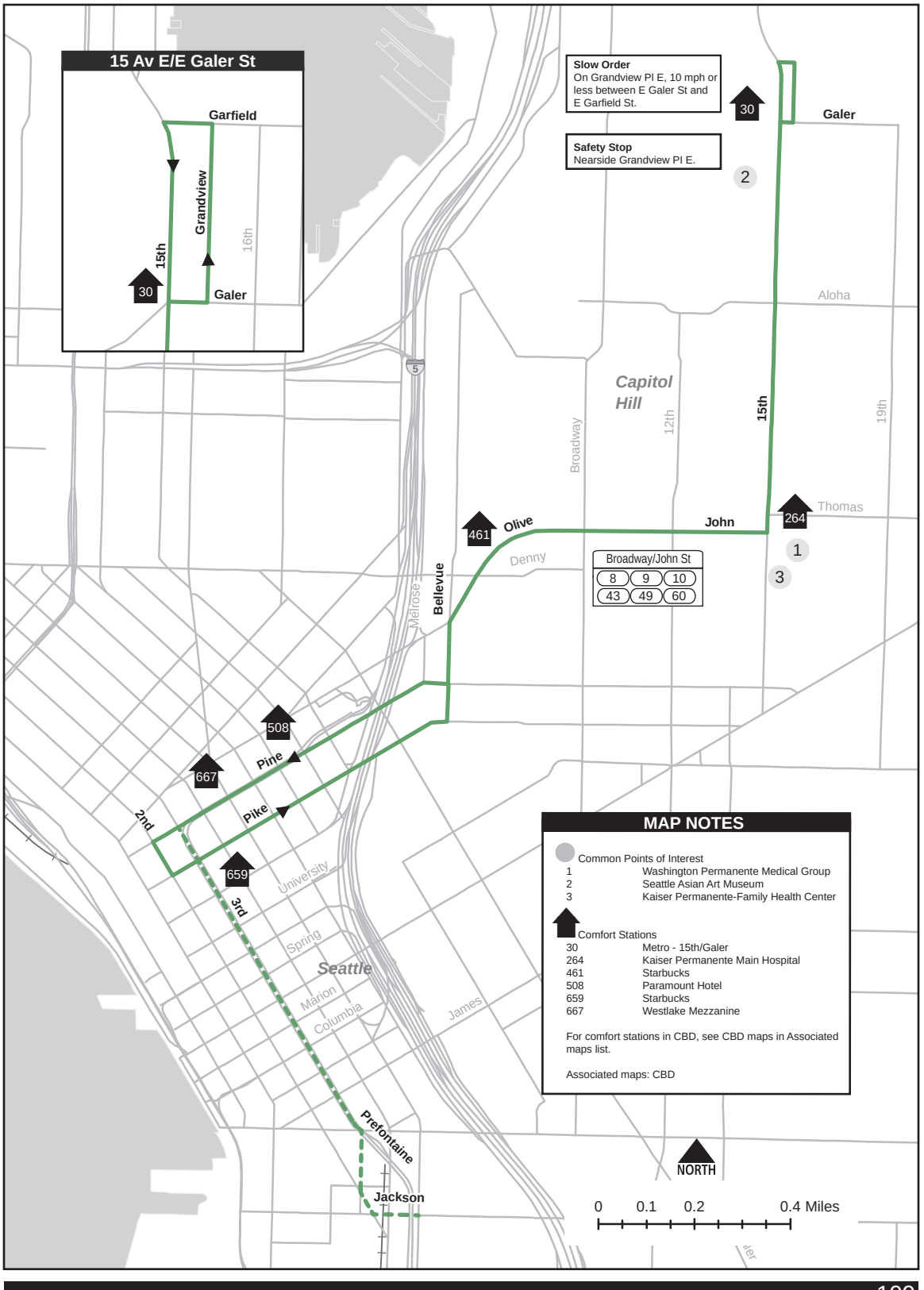
15 Av E/E Galer St
Garfield
Grandview
15th
16th
30
Galer
Slow Order
On Grandview Pl E, 10 mph or less between E Galer St and E Garfield St.
Safety Stop
Nearside Grandview Pl E.
30
Galer
2
Aloha
Capitol Hill
Broadway
12th
15th
19th
Thomas
264
1
3
John
461
Olive
Denny
Broadway/John St
8 9 10
43 49 60
Bellevue
Melrose
508
Pine
667
Pike
2nd
659
3rd
University
Spring
Seattle
Marion
Columbia
James
Prefontaine
Jackson
MAP NOTES
Common Points of Interest
1 Washington Permanente Medical Group
2 Seattle Asian Art Museum
3 Kaiser Permanente-Family Health Center
Comfort Stations
30 Metro - 15th/Galer
264 Kaiser Permanente Main Hospital
461 Starbucks
508 Paramount Hotel
659 Starbucks
667 Westlake Mezzanine
For comfort stations in CBD, see CBD maps in Associated maps list.
Associated maps: CBD
NORTH
0 0.1 0.2 0.4 Miles

9 Av/Pike St

From: E McGilvra St/42 Av E

♦ E McGilvra St
L 42 Av E
R E Madison St
R E Pine St
C Pine St
S 9 Av/Pine St
(Most trips will continue as Route 11)

When Scheduled to 3 Av/S Main St
Operate regular route

2 9 Av/Pine St
C Pine St
L 3 Av
C 3 Av S
S S Main St (ns)

When Scheduled to SODO Busway/S Royal Brougham Way
Operate regular route

2 3 Av S/S Main St
C 3 Av S
L 2 Av Ext S
C 4 Av S
L S Royal Brougham Way
R SODO Busway
S S Royal Brougham Way (fs)

E McGilvra St/42 Av E

From: 9 Av/Pine St

♦ 9 Av/Pine St
C Pine St
L 2 Av
L Pike St
L 8 Av
R Pine St
C Pine St
L E Madison St
R E Blaine St
L 43 Av E
L E McGilvra St
S

Awareness Areas
3 Av/Pike St
3 Av/Pine St
2 Av/Pike St

To		*Base*	
Downtown Seattle	07AF	Central Base	04D3
Stadium Station	07E1		
Madison Park	07AD		

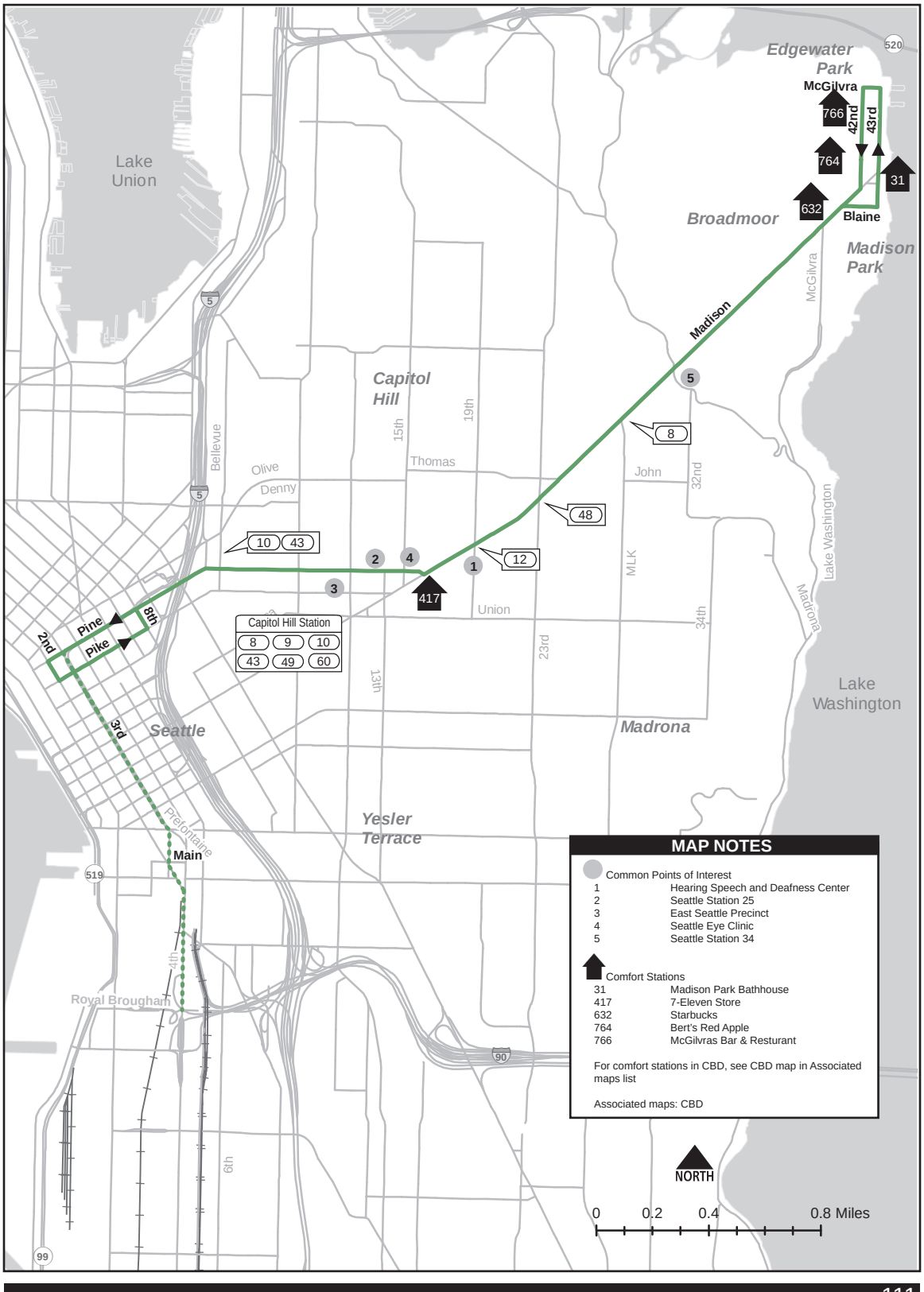
Edgewater Park
McGilvra
766
42nd
43rd
764
31
632
Blaine
Broadmoor
Madison Park
Lake Union
Madison
McGilvra
Capitol Hill
15th
19th
Thomas
John
32nd
Olive
Denny
Bellevue
5
8
48
10
43
12
2
4
1
3
417
Union
MLK
34th
Lake Washington
Madrona
Capitol Hill Station
8
9
10
43
49
60
Pine
Pike
8th
2nd
3rd
13th
23rd
Seattle
Madrona
Lake Washington
Yesler Terrace
Prefontaine
Main
519
4th
Royal Brougham
6th
90
99
MAP NOTES
Common Points of Interest
1 Hearing Speech and Deafness Center
2 Seattle Station 25
3 East Seattle Precinct
4 Seattle Eye Clinic
5 Seattle Station 34
Comfort Stations
31 Madison Park Bathhouse
417 7-Eleven Store
632 Starbucks
764 Bert's Red Apple
766 McGilvras Bar & Resturant
For comfort stations in CBD, see CBD map in Associated maps list
Associated maps: CBD
NORTH
0 0.2 0.4 0.8 Miles

Downtown Seattle

From: 19 Av E/E Galer St

♦ 19 Av E
C 19 Av
R E Madison St
C Madison St

Safety Stop
6 Av & Madison, test brakes and check air pressure (90 lbs)

Slow Order
10 mph (5 mph on wet pavement) or less on Madison St between 6 Av and 1 Av

S 2 Av (Most trips will return as Route 12)

19 Av E/E Galer St

From: Downtown Seattle

♦ Madison St/2 Av
C Madison St
L 1 Av
L Marion St
L 6 Av
R Madison St
C E Madison St
L 19 Av
C 19 Av E
C counterclockwise loop at E Galer St
C 19 Av E
S E Galer St (fs)

Awareness Areas
2 Av/Pike St
Boren Av/Madison St

To		*Base*	
Interlaken Park	034F	Atlantic Base	04D1
First Hill	00BD	Atlantic Base(via Broadway)	0029
Downtown Seattle	00BF		

When live-looped change signs at 2 Av/Madison Street.

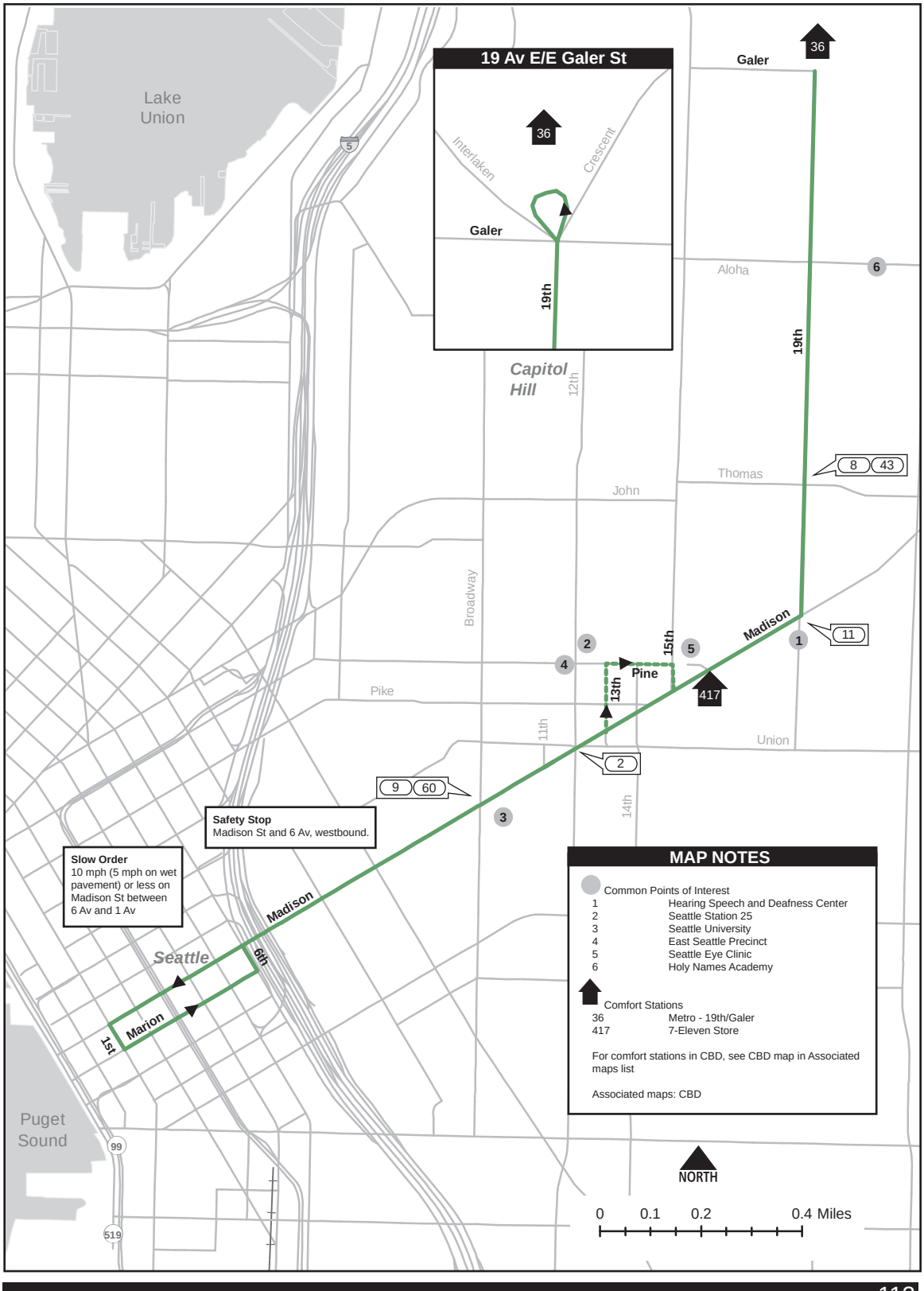
19 Av E/E Galer St
36
Interlaken
Crescent
Galer
19th
Galer
36
Lake Union
5
Aloha
6
19th
Capitol Hill
12th
Thomas
8
43
John
Broadway
Madison
11
2
4
15th
5
1
Pine
13th
417
Pike
11th
Union
2
9
60
14th
3
Safety Stop
Madison St and 6 Av, westbound.
Slow Order
10 mph (5 mph on wet pavement) or less on Madison St between 6 Av and 1 Av
Madison
Seattle
6th
Marion
1st
Puget Sound
99
519
MAP NOTES
Common Points of Interest
1 Hearing Speech and Deafness Center
2 Seattle Station 25
3 Seattle University
4 East Seattle Precinct
5 Seattle Eye Clinic
6 Holy Names Academy
Comfort Stations
36 Metro - 19th/Galer
417 7-Eleven Store
For comfort stations in CBD, see CBD map in Associated maps list
Associated maps: CBD
NORTH
0 0.1 0.2 0.4 Miles

Downtown Seattle

From: 3 Av W/W Cremona St

♦ 3 Av W

Slow Order
20 mph or less on 3 Av W between W Smith St and W Fulton St

L W McGraw St
R Queen Anne Av N

Slow Order
On Queen Anne Av N S/B between W Highland Dr & W Roy St: 10 mph or less dry pavement; 5 mph or less wet pavement

Safety Stop
On Queen Anne Av N Nearside W Highland Dr, test brakes and check air pressure (90 lbs)

L Denny Way
R 3 Av
S Pine St

When Scheduled to S Jackson St/5 Av S
Operate regular route

2 3 Av
C 3 Av S
L 2 Av Ext S
L S Jackson St
S

Allow off board fare collection in designated area on 3 Av in the CBD.

Seattle Pacific University

From: Downtown Seattle

♦ 3 Av
L Broad St
R 1 Av
C 1 Av N
L Roy St
R Queen Anne Av N

Slow Order
On Queen Anne Av N S/B between W Highland Dr & W Roy St: 10 mph or less dry pavement; 5 mph or less wet pavement

L W McGraw St
R 3 Av W

Slow Order
20 mph or less on 3 Av W between W Fulton St and W Smith St

R W Nickerson St
R Queen Anne Av N
R W Cremona St
L 3 Av W
S

When Scheduled from S Jackson St/5 Av S

♦ S Jackson St
R 4 Av S
L Prefontaine Pl S
C 3 Av
C Regular route

When Scheduled from Route 2

C Seneca St
R 3 Av
C Regular route

When Scheduled from Route 3 or 4

2 9 Av/Jefferson St

Safety Stop
Jefferson St/9 Av W/B test brakes and check air pressure (90 lbs).

R 9 Av
L James St

Slow Order
10 mph or on less dry pavement, 5 mph or less on wet pavement down James St from 9 Av to 3 Av

Safety Stop
5 Av/James St W/B

R 3 Av
C Regular route

Awareness Areas
4 Av/S Washington St
3 Av/Pine St
3 Av/Pike St
3 Av/Virginia St
3 Av/Bell St

Route 13 is grouped with Route 2

To				*Base*	
Downtown	0063	Seattle Pacific University	0351	Atlantic Base	04D1
at 3 Av/Cedar St				Central Base	04D3
To Route 2	0059				
To Route 3	0069				
To Route 4	0080				
Downtown Only	05D2				

When scheduled to Seattle Pacific from Route 2 change signs at 8 Av/Seneca St
When scheduled to Seattle Pacific from Route 3 or 4 change signs at 9 Av/Jefferson St

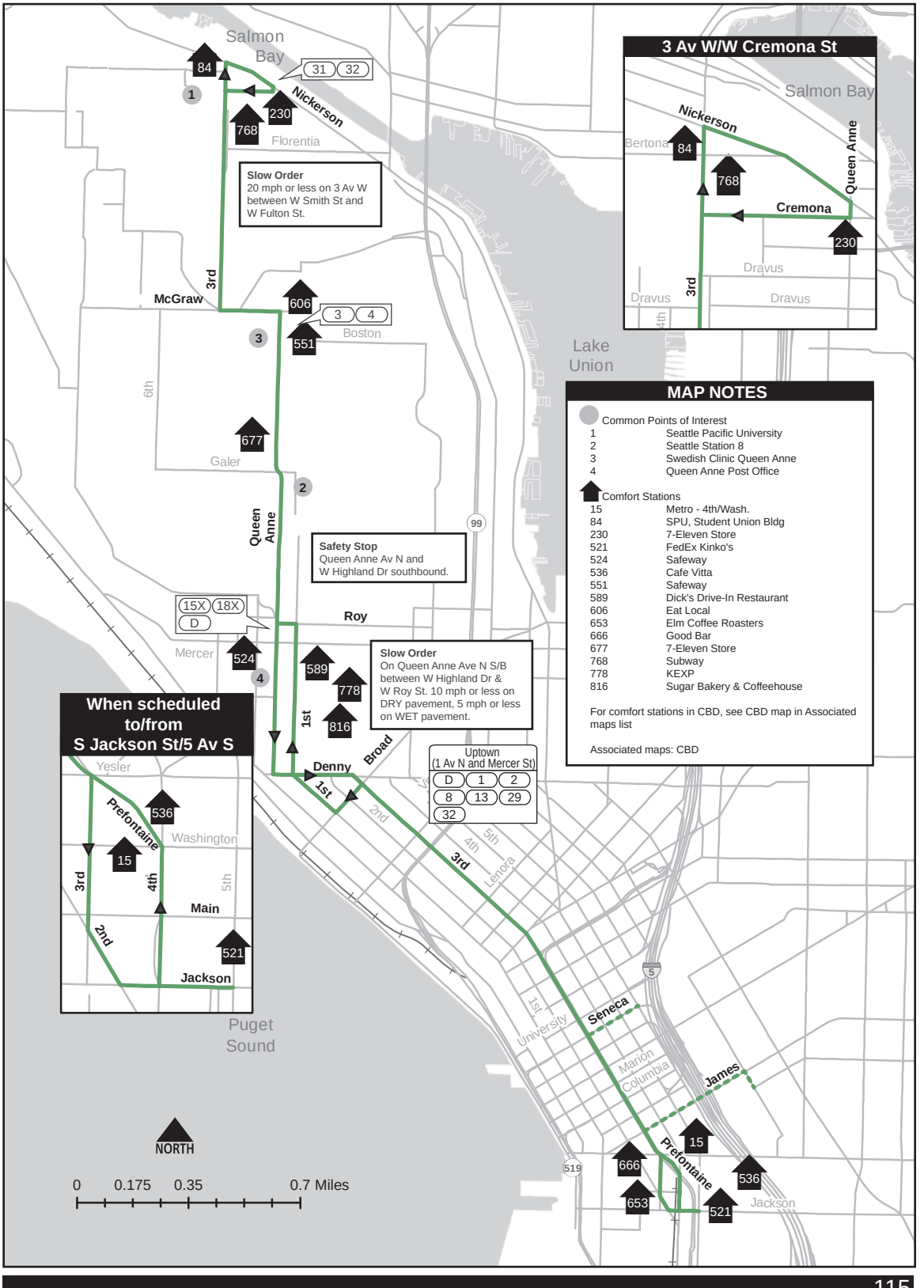
Salmon Bay
84
1
31
32
Nickerson
230
768
Florentia
Slow Order
20 mph or less on 3 Av W between W Smith St and W Fulton St.
3rd
McGraw
606
3
4
Boston
551
3
6th
677
Galer
2
Queen Anne
99
Safety Stop
Queen Anne Av N and W Highland Dr southbound.
15X
18X
D
Roy
Mercer
524
4
589
778
816
1st
Slow Order
On Queen Anne Ave N S/B between W Highland Dr & W Roy St. 10 mph or less on DRY pavement, 5 mph or less on WET pavement.
Broad
Denny
1st
2nd
Uptown
(1 Av N and Mercer St)
D
1
2
8
13
29
32
4th
5th
Lenora
3rd
When scheduled to/from S Jackson St/5 Av S
Yesler
Prefontaine
536
Washington
15
3rd
4th
5th
Main
2nd
521
Jackson
Puget Sound
Lake Union
3 Av W/W Cremona St
Salmon Bay
Nickerson
Bertona
84
768
Queen Anne
Cremona
230
Dravus
3rd
Dravus
Dravus
4th
MAP NOTES
Common Points of Interest
1 Seattle Pacific University
2 Seattle Station 8
3 Swedish Clinic Queen Anne
4 Queen Anne Post Office
Comfort Stations
15 Metro - 4th/Wash.
84 SPU, Student Union Bldg
230 7-Eleven Store
521 FedEx Kinko's
524 Safeway
536 Cafe Vitta
551 Safeway
589 Dick's Drive-In Restaurant
606 Eat Local
653 Elm Coffee Roasters
666 Good Bar
677 7-Eleven Store
768 Subway
778 KEXP
816 Sugar Bakery & Coffeehouse
For comfort stations in CBD, see CBD map in Associated maps list
Associated maps: CBD
5
1st
University
Seneca
Marion
Columbia
James
15
Prefontaine
519
666
653
536
521
Jackson
NORTH
0
0.175
0.35
0.7 Miles

Mt Rainier Dr S/Mount St Helens Pl S

From: 3 Av/Cedar

♦ 3 Av/Cedar
C 3 Av
C 3 Av S
L 2 Av Ext S
L S Jackson St
R 31 Av S
R S McClellan St
L M. L. King Jr Way S
R enter to Mount Baker Transit Center
C transit center roadway (stay in middle lane)
2 Bay 3
C transit center roadway
R Rainier Av S
R S McClellan St
R Mount Rainier Dr S
L S Hanford St
L Mount Rainier Dr S
S S Ridgeway Pl (ns)

When Scheduled to Mt Baker TC

♦ Mt Baker TC center roadway (stay in middle lane)
S

S Jackson St/12 Av S

From: Mt Rainer Dr S/Mount St Helens Pl S

♦ Mount Rainier Dr S
L S McClellan St
L M.L.King Jr Way S
R enter to Mount Baker Transit Center
C transit center roadway (stay in middle lane)
2 Bay 3
C transit center rdwy
R Rainier Av S
R S McClellan St
L 31 Av S
L S Jackson St
S 12 Av S/S Jackson St

When Scheduled to 3 Av/Pike St
Operate regular route

2 S Jackson St
R 4 Av S
L Prefontaine Pl S
C 3 Av
S Pike St (fs)

When Scheduled to 5 Av S/S Jackson St
Operate regular route

2 S Jackson St
L 5 Av S
S S Jackson St (fs)

When Scheduled from Mt Baker TC Center Roadway

2 Bay 3
C transit center roadway
R Rainier Av S
R S McClellan St
L 31 Av S
C Regular route

Allow off board fare collection in designated area on 3 Av in the CBD.

Awareness Areas
4 Av/S Washington St
3 Av/Pine St
3 Av/Pike St
3 Av/Virginia St
3 Av/Bell St

Route 14 is grouped with Route 1

To		*Base*
Downtown Seattle	0142	Atlantic Base 04D1
ID/Chinatown Sta	01CA	
Mt. Baker (via Mt. Baker Transit Center)	0528	
Mt. Baker Transit Center	052A	

Northbound, when scheduled from Route 14 to Route 1, change signs at 12 S/S Jackson St.
Southbound, when scheduled from Route 1 to Route 14, change signs at 3 Av/Cedar St.

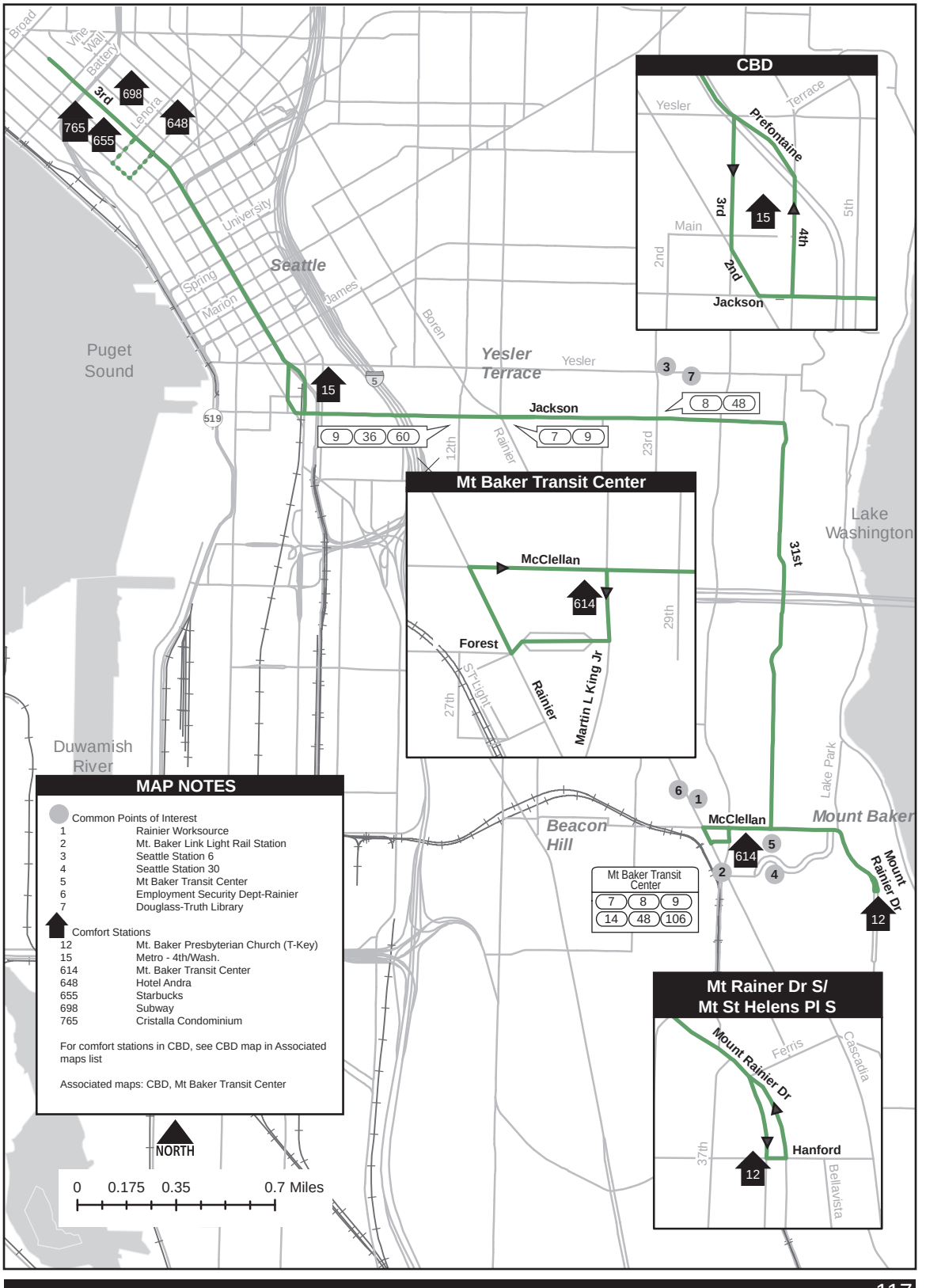

MAP NOTES

Common Points of Interest

1	Rainier Worksource
2	Mt. Baker Link Light Rail Station
3	Seattle Station 6
4	Seattle Station 30
5	Mt Baker Transit Center
6	Employment Security Dept-Rainier
7	Douglass-Truth Library

Comfort Stations

12	Mt. Baker Presbyterian Church (T-Key)
15	Metro - 4th/Wash.
614	Mt. Baker Transit Center
648	Hotel Andra
655	Starbucks
698	Subway
765	Cristalla Condominium

For comfort stations in CBD, see CBD map in Associated maps list

Associated maps: CBD, Mt Baker Transit Center

Downtown

From: NW 105 St/14 Av NW

♦ NW 105 St
R 13 Av NW
R NW 103 St
L 14 Av NW
R NW 100 St
L 15 Av NW
C 15 Av W
C Elliot Av W
L Western Av W
L W Denny Way
C Denny Way
R 3 Av
C 3 Av S
S S Main St

Express Stops Southbound:
Make no stops between 15 Av NW/NW 65 St & 3 Av/Bell St except at:

- 15 Av NW/ NW Market St
- Elliott Av W/ W Prospect St
- Elliott Av W/ W Harrison St
- Denny Way (fs 2 Av)

Allow off board fare collection in designated area on 3 Av in the CBD.

Blue Ridge

From: 4 AvS/S Royal Brougham

♦ 4 Av S
2 4 Av S Island Stop at 4/Jackson
C 4 Av
L Prefontaine Pl S
C 3 Av
L Broad St
R 1 Av
L Denny Way
C W Denny Way
R Western Av W
C Elliott Av W
C 15 Av W

When Traffic Congested Approaching Ballard Bridge
R "Nickerson St" exit (keep to left)
C 15 Av W

C Ballard Bridge
C 15 Av NW
C 15 Av NW (to intersection of Holman Rd NW)
L 15 Av NW
R NW 100 St
L 14 Av NW
R NW 105 St
S

Express Stops Northbound:
Make no stops between 3 Av/Bell St & 15 Av NW/ NW 65 St except at:

- 1 Av N/Denny Way
- Elliott Av W/4 Av W
- Elliott Av W/ W Prospect St
- 15 Av NW/NW Market St

Awareness Areas
4 Av/S Washington St
3 Av/Virginia St
3 Av/Pike St
3 Av/Pine St
3 Av/Bell St

To		*Base*	
Downtown	00D7	Central	04D3
Blue Ridge	00D5		

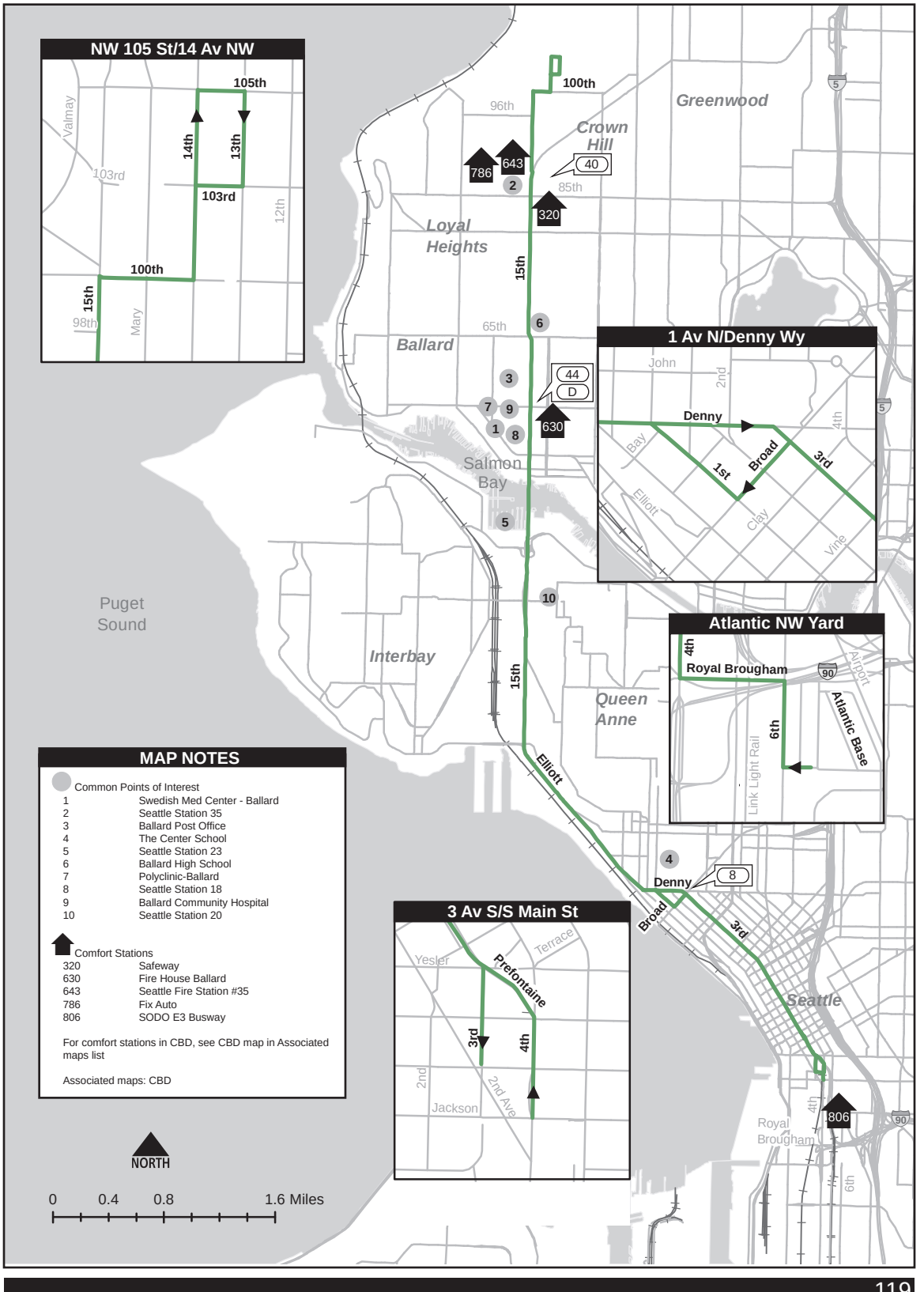

MAP NOTES

Common Points of Interest

1	Swedish Med Center - Ballard
2	Seattle Station 35
3	Ballard Post Office
4	The Center School
5	Seattle Station 23
6	Ballard High School
7	Polyclinic-Ballard
8	Seattle Station 18
9	Ballard Community Hospital
10	Seattle Station 20

Comfort Stations

320	Safeway
630	Fire House Ballard
643	Seattle Fire Station #35
786	Fix Auto
806	SODO E3 Busway

For comfort stations in CBD, see CBD map in Associated maps list

Associated maps: CBD

Downtown Seattle

From: View Av NW/Loyal Av NW

♦ View Av NW

Slow Order
20 mph or less between Loyal Av NW/View Av NW & NW 85 St

R Loyal Av NW
L Golden Gardens Dr NW
C 32 Av NW
L NW Market St
R Leary Av NW
C NW Leary Way
R 15 Av NW
C 15 Av W
C Elliott Av W
L Western Av W
L W Denny Way
C Denny Way
R 3 Av
C 3 Av S
S S Main St

Express Stops Southbound:
Make no stops between Ballard Av NW/ NW Market St & 3 Av/ Bell St except at:

- 15 Av NW/ Leary Av NW
- Elliott Av W/ W Prospect St
- Elliott Av W/ W Harrison St
- Denny Way (fs 2 Av)

Allow off board fare collection in designated area on 3 Av in the CBD.

Sunset Hill

From: 4 AvS/S Royal Brougham

♦ 4 Av S
2 4 Av S Island stop at 4 Av S/ S Jackson St
C 4 Av
L Prefontaine Pl S
C 3 Av
L Broad St
R 1 Av
L Denny Way
C W Denny Way
R Western Av W
C Elliott Av W
C 15 Av W

When Traffic Congested Approaching Ballard Bridge
R "Nickerson St" exit (keep to left)
C 15 Av W

C Ballard Bridge
C 15 Av NW
R "Ballard" exit
L NW Leary Way
C Leary Av NW
L NW Market St
L NW 54 St
R 32 Av NW

Slow Order
20 mph or less between NW 85 St & Loyal Av NW/ View Av NW

C Golden Gardens Dr NW
R View Av NW
S

Express Stops Northbound:
Make no stops between 3 Av/Bell St & Ballard Av NW/NW Market St except at:

- 1 Av/Denny Way
- Elliot Av W/4 Av W
- Elliott Av W/ W Prospect St
- 15 Av NW/ NW Leary Way

Awareness Areas
4 Av/S Washington St
3 Av/Virginia St
3 Av/Pike St
3 Av/Pine St
3 Av/Bell St

To		*Base*	
Downtown Seattle	00F4	Central	04D3
Sunset Hill	00F2		
Terminal (from 28/Market)	001A		

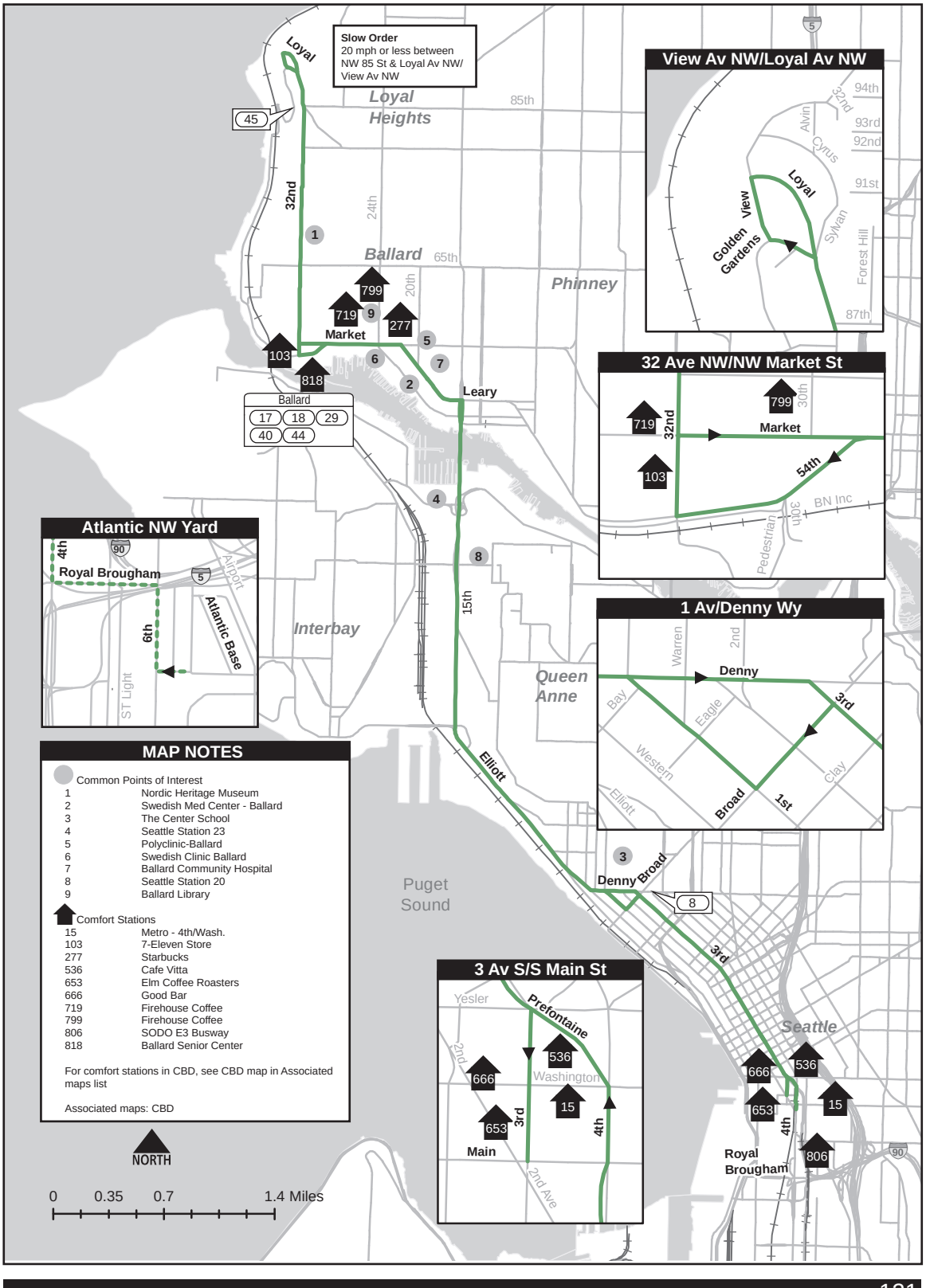
Slow Order
20 mph or less between NW 85 St & Loyal Av NW/ View Av NW
Loyal
Loyal Heights
85th
45
32nd
24th
1
Ballard
65th
20th
Phinney
799
719
9
277
Market
5
103
818
6
7
2
Leary
Ballard
17
18
29
40
44
4
8
15th
Interbay
Queen Anne
Elliott
3
Denny
Broad
8
3rd
Puget Sound
Seattle
Yesler
Prefontaine
2nd
536
666
Washington
15
653
3rd
4th
Main
2nd Ave
Royal Brougham
806
90
5
View Av NW/Loyal Av NW
94th
32nd
93rd
Alvin
92nd
Cyrus
Loyal
91st
View
Golden Gardens
SyWan
Forest Hill
87th
32 Ave NW/NW Market St
799
30th
719
32nd
Market
103
54th
BN Inc
30th
Pedestrian
Atlantic NW Yard
4th
90
Royal Brougham
5
Airport
Atlantic Base
6th
ST Light
1 Av/Denny Wy
Warren
2nd
Denny
Bay
Eagle
3rd
Western
Clay
Elliott
Broad
1st
3 Av S/S Main St
MAP NOTES
Common Points of Interest
1 Nordic Heritage Museum
2 Swedish Med Center - Ballard
3 The Center School
4 Seattle Station 23
5 Polyclinic-Ballard
6 Swedish Clinic Ballard
7 Ballard Community Hospital
8 Seattle Station 20
9 Ballard Library
Comfort Stations
15 Metro - 4th/Wash.
103 7-Eleven Store
277 Starbucks
536 Cafe Vitta
653 Elm Coffee Roasters
666 Good Bar
719 Firehouse Coffee
799 Firehouse Coffee
806 SODO E3 Busway
818 Ballard Senior Center
For comfort stations in CBD, see CBD map in Associated maps list
Associated maps: CBD
NORTH
0 0.35 0.7 1.4 Miles

Downtown

From: 24 Av NW/NW 85 St

♦ 24 Av NW (fs NW 85 St)

Slow Order
20 mph or less on 24 Av NW between NW 92 St and NW Neptune Pl

L NW Neptune Pl
L NW 100 St
L Triton Dr NW
L 28 Av NW
L NW 85 St
R 24 Av NW
L NW Market St
R Leary Av NW
C NW Leary Way
R 15 Av NW
C Ballard Bridge
C 15 Av W
C Elliott Av W
L Western Av W
L W Denny Way
C Denny Way
R 3 Av
C 3 Av S
S S Main St

Express Stops Southbound
Make no stops between 24 Av NW/NW 65 St & 3 Av/Bell St except at:

- Ballard Av NW/ NW Market St
- 15 Av NW/ Leary Av NW
- Elliott Av W/ W Prospect St
- Elliott Av W/ W Harrison St
- Denny Way/fs 2 Av

Allow off board fare collection in designated area on 3 Av in the CBD.

North Beach

From: 4 AvS/S Royal Brougham

♦ 4 Av S
2 4 Av S Island Stop at 4 Av S/S Jackson St
C 4 Av
L Prefontaine Pl S
C 3 Av
L Broad St
R 1 Av
L Denny Way
C W Denny Way
C Western Av W
C Elliott Av W
C 15 Av W

When Traffic Congested Approaching Ballard Bridge
R "Nickerson St" exit (keep to left)
C 15 Av W

C Ballard Bridge
C 15 Av NW
R "Ballard" Exit
L NW Leary Way
C Leary Av NW
L NW Market St
R 24 Av NW

Slow Order
20 mph or less on 24 Av NW between NW 92 St and NW Neptune Pl

L NW Neptune Pl
L NW 100 St
L Triton Dr NW
L 28 Av NW
L NW 85 St
S NW 85 St (ns)

Express Stops Northbound
Make no stops between 3 Av/Bell St & 24 Av NW/NW 65 St except at:

- 1 Av/Denny Way
- Elliott Av W/4 Av W
- Elliott Av W/ W Prospect St
- 15 Av NW/ NW Leary Way
- Ballard Av NW/ NW Market St

Awareness Areas
4 Av/S Washington St
3 Av/Virginia St
3 Av/Pike St
3 Av/Pine St
3 Av/Bell St

To		*Base*	
Downtown Seattle	00FD	Central	4D3
North Beach	00FB		

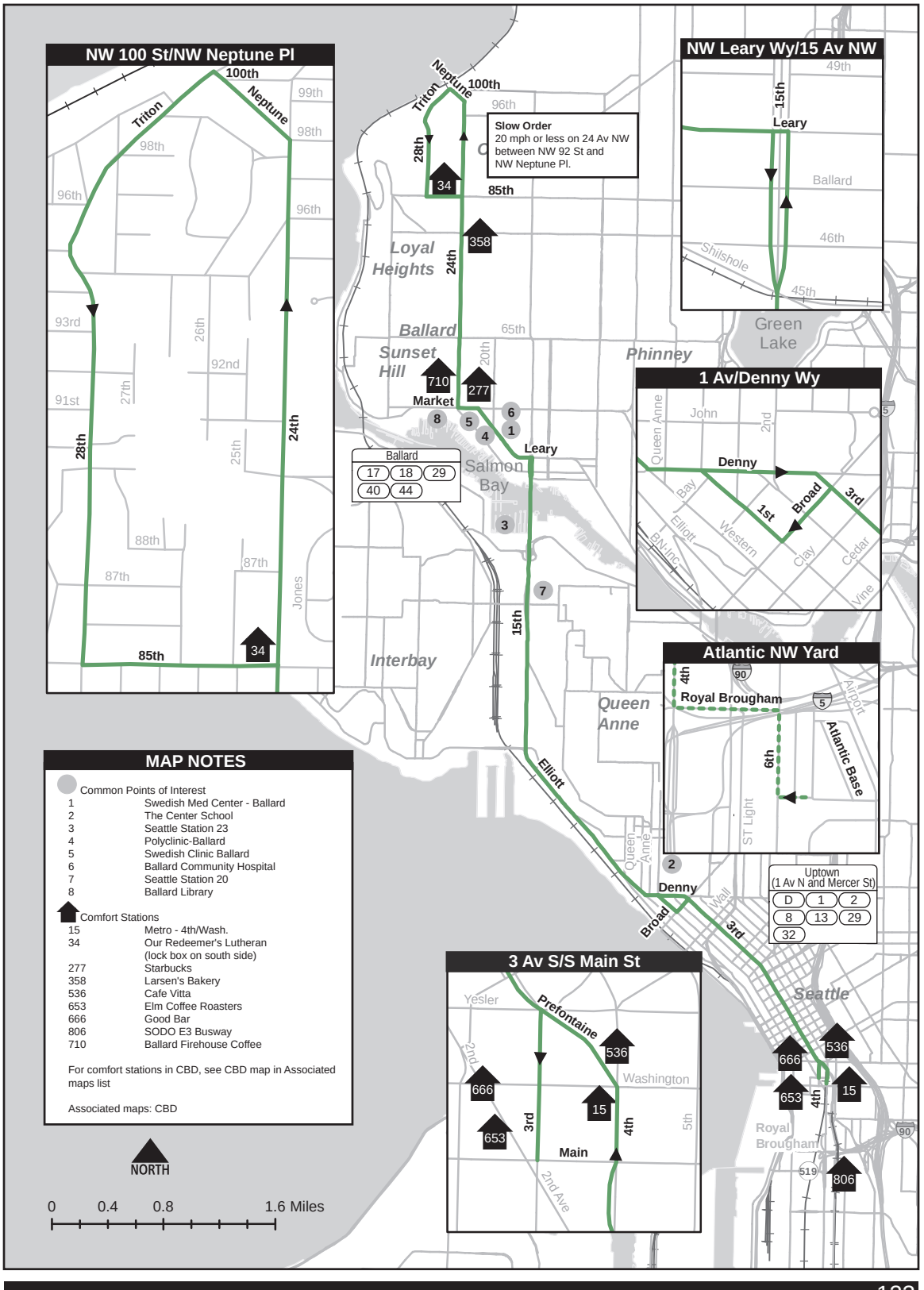
NW 100 St/NW Neptune Pl
100th
Triton
Neptune
99th
98th
96th
93rd
26th
92nd
91st
27th
28th
25th
24th
88th
87th
Jones
85th
34
Slow Order
20 mph or less on 24 Av NW between NW 92 St and NW Neptune Pl.
28th
34
85th
358
Loyal Heights
24th
Ballard
65th
Sunset Hill
20th
710
277
Market
8
5
4
6
1
Leary
Ballard
17
18
29
40
44
Salmon Bay
3
7
15th
Interbay
Elliott
Queen Anne
2
Denny
Broad
3rd
Wall
NW Leary Wy/15 Av NW
49th
15th
Leary
Ballard
46th
Shilshole
45th
Green Lake
Phinney
1 Av/Denny Wy
Queen Anne
John
2nd
5
Denny
Bay
1st
Broad
3rd
Elliott
Western
BNSF
Clay
Cedar
Vine
Atlantic NW Yard
4th
90
Royal Brougham
5
Airport
6th
Atlantic Base
ST Light
Uptown
(1 Av N and Mercer St)
D
1
2
8
13
29
32
Seattle
3 Av S/S Main St
Yesler
Prefontaine
536
2nd
666
Washington
15
3rd
4th
653
5th
Main
2nd Ave
666
536
653
4th
15
Royal Brougham
90
519
806
MAP NOTES
Common Points of Interest
1 Swedish Med Center - Ballard
2 The Center School
3 Seattle Station 23
4 Polyclinic-Ballard
5 Swedish Clinic Ballard
6 Ballard Community Hospital
7 Seattle Station 20
8 Ballard Library
Comfort Stations
15 Metro - 4th/Wash.
34 Our Redeemer's Lutheran (lock box on south side)
277 Starbucks
358 Larsen's Bakery
536 Cafe Vitta
653 Elm Coffee Roasters
666 Good Bar
806 SODO E3 Busway
710 Ballard Firehouse Coffee
For comfort stations in CBD, see CBD map in Associated maps list
Associated maps: CBD
NORTH
0 0.4 0.8 1.6 Miles

Downtown Seattle

From: W Emerson St/Magnolia Blvd W

♦ W Emerson St
L Magnolia Blvd W
L W Ruffner St
R W Viewmont Way W

Slow Order
20 mph or less on W Viewmont Way W between W Bertona St & W Armour St

C Viewmont Way W
L 35 Av W
R W McGraw St
R Condon Way W

Slow Order
15 mph or less on Condon Way W between W McGraw & W Howe St

C W Blaine St
R 28 Av W
L W Galer St
C Magnolia Bridge
R 15 Av W
C Elliott Av W
L Western Av W
L W Denny Way
C Denny Way
R 3 Av
S Cedar St- all trips either continue as Route 124 or to 3 Av S/S Main St

When Scheduled to 3 Av S/S Main St
Operate regular route

2 3 Av
C 3 Av S
S S Main St

Allow off board fare collection in designated area on 3 Av in the CBD.

West Magnolia

From: 4 Av S/S Royal Brougham Way

♦ 4 Av S
C 4 Av S
2 4 Av S Island Stop at 4 Av S/S Jackson St
L Prefontaine Pl
C 3 Av
L Broad St
R 1 Av
L Denny Way
C W Denny Way
C Western Av W
C Elliott Av W
R "Magnolia Bridge/ Pier 91" Exit (stay in right lane)
C Magnolia Bridge
C W Galer St
R Thorndyke Av W
L W Hayes St
R 28 Av W
L W Blaine St
R Condon Way W

Slow Order
15 mph or less on Condon Way W between W Howe & W McGraw St

L W McGraw St
L 34 Av W
R Viewmont Way W
C W Viewmont Way W

Slow Order
20 mph or less on W Viewmont Way W between W Bertona St & W Armour St

L W Emerson St
S

Awareness Areas
4 Av/S Washington St
3 Av/Virginia St
3 Av/Pike St
3 Av/Pine St
3 Av/Bell St

To		Base	
Downtown Seattle	0284	Ryerson	04D8
West Magnolia	0203		

Southbound, when scheduled from Route 19 or 24 to Route 124, change signs at 3 Av/Cedar St.
Northbound, when scheduled from Route 124 to Route 19 or 24, change signs at 4 Av S/S Royal Brougham.

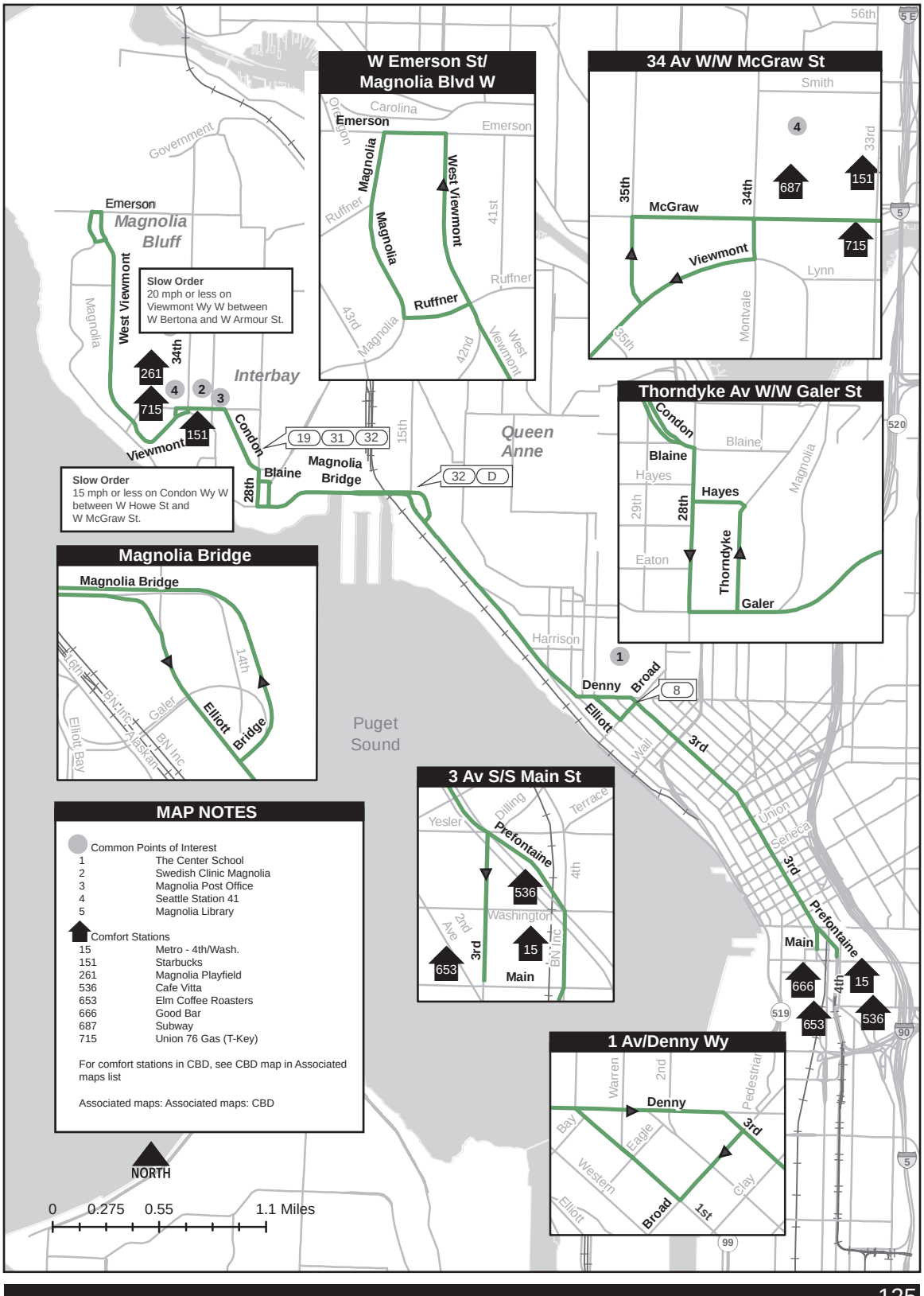

MAP NOTES

Common Points of Interest

1	The Center School
2	Swedish Clinic Magnolia
3	Magnolia Post Office
4	Seattle Station 41
5	Magnolia Library

Comfort Stations

15	Metro - 4th/Wash.
151	Starbucks
261	Magnolia Playfield
536	Cafe Vitta
653	Elm Coffee Roasters
666	Good Bar
687	Subway
715	Union 76 Gas (T-Key)

For comfort stations in CBD, see CBD map in Associated maps list

Associated maps: Associated maps: CBD

Downtown Seattle
29 Av SW/SW Barton St

♦ SW Barton St (fs 29 Av SW)
R 26 Av SW

Slow Order
20 mph or less on 26 Av SW between SW Barton St and SW Roxbury St

R SW Roxbury St

Slow Order
15 mph or less on SW Roxbury between 31 Av SW and 35 Av SW

R 35 Av SW
R SW Avalon Way
R SW Spokane St
L enter "Harbor Island/ Hwy 99"
C SW Spokane St (left lane under bridge)
R Bus-only lane
C enter W Seattle Bridge ("To City Center/ I-5/Hwy 99")
R "1 Av S" Exit
L 1 Av S
R Edgar Martinez Dr S
L 4 Av S
S S Royal Brougham Way (most trips to Route 5)

When Scheduled from SW Roxbury St/ 28 Av SW (fs)
C SW Roxbury St
R 35 Av SW
R SW Avalon Way
C Regular route

Westwood Village
From: Downtown Seattle

♦ Wall St
L 3 Av
C 3 Av S
L 2 Av Ext S
C 4 Av S (Move to far right lane)
C ramp "To Ferries/ East I-90/I-5/Spokane" exit only
R Edgar Martinez Dr S
L 1 Av S
C on-ramp to W Seattle Bridge (left lane)
C W Seattle Bridge
R "Delridge Way SW" Exit
R "SW Spokane St" Exit
C SW Spokane St (right lane)
L SW Avalon Way
L 35 Av SW
L SW Barton St
S 29 Av SW (fs)

When Scheduled to SW Roxbury St/ 28 Av SW
Operate regular route
2 SW Barton St
R 26 Av SW
R SW Roxbury St
S 28 Av SW (fs)

Allow off board fare collection in designated area on 3 Av in the CBD.

Awareness Areas
3 Av/Virginia St
3 Av/Pike St
3 Av/Pine St
1 Av S/S Hanford St

Route 21 is grouped with Route 5

To		*Base*	
Downtown Seattle	010C	Central (via Airport Way)	0026
Westwood Village	021A		

Northbound when scheduled from Route 21 to Route 5 change signs at 4 Av S/S Royal Brougham Way
Southbound when scheduled from Route 5 to Route 21 change signs at 5 Av/Wall St.

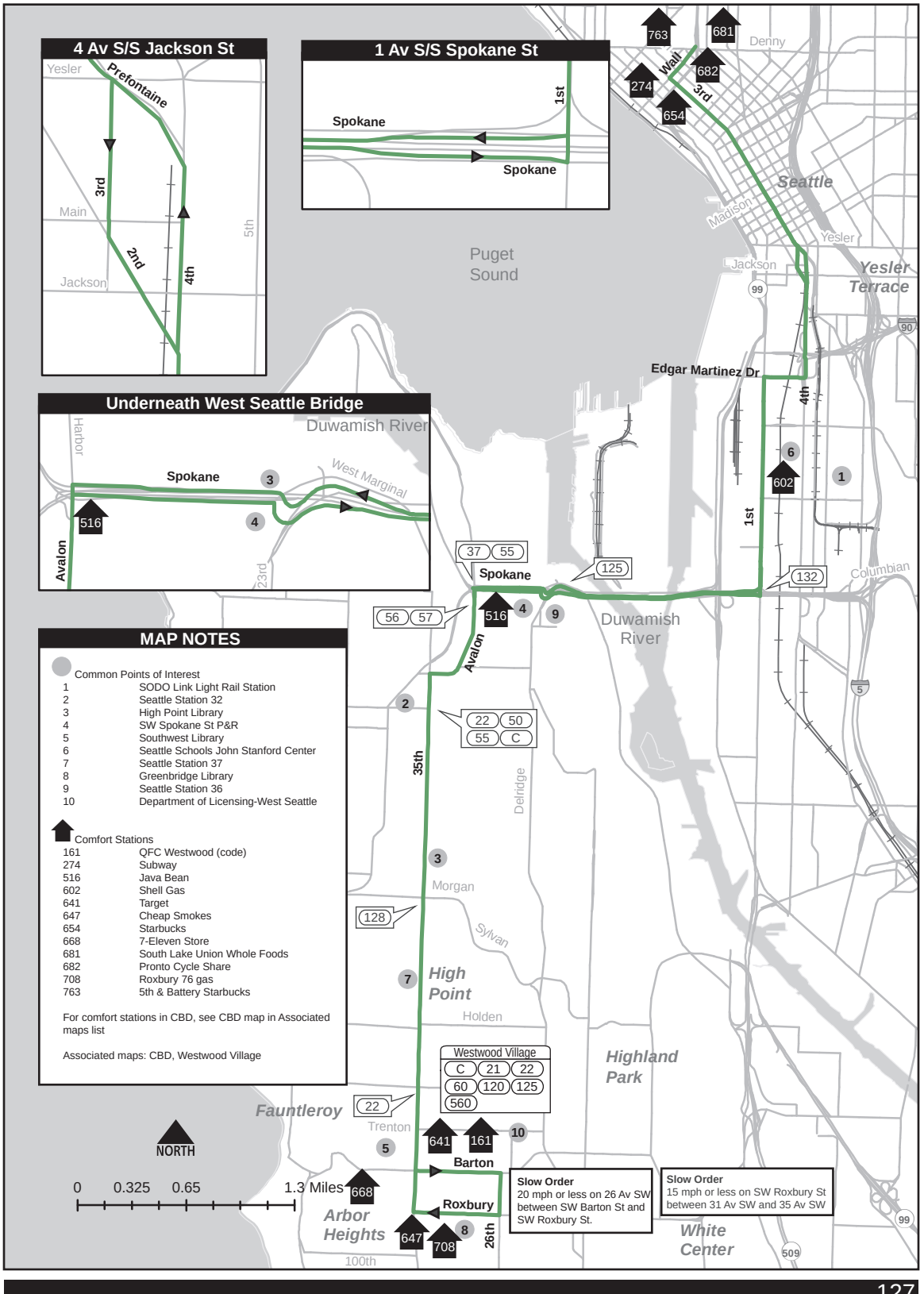
4 Av S/S Jackson St
Yesler
Prefontaine
3rd
Main
2nd
4th
5th
Jackson
1 Av S/S Spokane St
1st
Spokane
Spokane
Underneath West Seattle Bridge
Harbor
Duwamish River
Spokane
3
West Marginal
516
4
Avalon
23rd
MAP NOTES
Common Points of Interest
1 SODO Link Light Rail Station
2 Seattle Station 32
3 High Point Library
4 SW Spokane St P&R
5 Southwest Library
6 Seattle Schools John Stanford Center
7 Seattle Station 37
8 Greenbridge Library
9 Seattle Station 36
10 Department of Licensing-West Seattle
Comfort Stations
161 QFC Westwood (code)
274 Subway
516 Java Bean
602 Shell Gas
641 Target
647 Cheap Smokes
654 Starbucks
668 7-Eleven Store
681 South Lake Union Whole Foods
682 Pronto Cycle Share
708 Roxbury 76 gas
763 5th & Battery Starbucks
For comfort stations in CBD, see CBD map in Associated maps list
Associated maps: CBD, Westwood Village
NORTH
0 0.325 0.65 1.3 Miles
763
681
Denny
Wall
682
3rd
274
654
Seattle
Madison
Yesler
Puget Sound
Jackson
99
Yesler Terrace
90
Edgar Martinez Dr
4th
6
602
1
1st
37 55
Spokane
125
132
Columbian
56 57
516
4
9
Duwamish River
Avalon
2
22 50
55 C
35th
Delridge
3
Morgan
128
Sylvan
7
High Point
Holden
Westwood Village
C 21 22
60 120 125
560
Highland Park
Fauntleroy
22
Trenton
641
161
10
5
Barton
668
Roxbury
Arbor Heights
647
708
8
26th
100th
Slow Order
20 mph or less on 26 Av SW between SW Barton St and SW Roxbury St.
Slow Order
15 mph or less on SW Roxbury St between 31 Av SW and 35 Av SW
White Center
509
5
99

Downtown
From: SW Roxbury St/28 Av SW

♦ 35 Av SW
R SW 100 St
L 44 Av SW
L Marine View Dr SW

Slow Order
20 mph or less between SW 106 St & 35 Av SW on Marine View Dr SW

L SW 106 St
R 39 Av SW
L Marine View Dr SW
L 35 Av SW
R SW Avalon Way
R SW Spokane
C SW Spokane St (bus only lane)
C W Seattle Bridge (bus only lane)
R enter Hwy 99 (North)
R "Alaskan Way S/ Downtown" Exit
C Alaskan Way S
C Alaskan Way
R Columbia St
L 3rd Av
S Virginia St (fs)

Express Stops Northbound
Make no stops between 35 Av SW/ SW Morgan St & 3 Av/ Madison St except at:

- 35 Av SW/ SW Avalon Way

Allow off board fare collection in designated area on 3 Av in the CBD.

Arbor Heights
From 3 Av/Virginia St

♦ 3 Av
R Columbia St
L Alaskan Way
C Alaskan Way S
C SR-99 (South)
R "W Seattle Bridge" Exit
C W Seattle Bridge
L 35 Av SW
R SW 100 St
L 44 Av SW
L Marine View Dr SW

Slow Order
20 mph or less between Marine View Dr/ SW 106 St & 5 Av SW/ Marine View Dr

L SW 106 St
R 39 Av SW
L Marine View Dr SW
L 35 Av SW
S SW Roxbury St (fs)

Express Stops Southbound
Make no stops between 3 Av/Columbia St & 35 Av SW/SW Morgan St except at:

- 35 Av SW/ SW Avalon Way

Awareness Areas
3 Av/Virginia St
3 Av/Pike St
3 Av/Pine St

Layover Instructions
N/B at 35 Av SW/SW Roxbury St, layover north of regular zone at designated layover area marked "Metro Vehicles Only."

Route 21 is grouped with Route 5

To		*Base*	
Downtown Seattle	010E	Central (via Airport Way)	0026
Arbor Heights	010A		

Northbound when scheduled from Route 21 to Route 5 change signs at 4 Av S/S Royal Brougham Way
Southbound when scheduled from Route 5 to Route 21 change signs at 5 Av/Wall St.

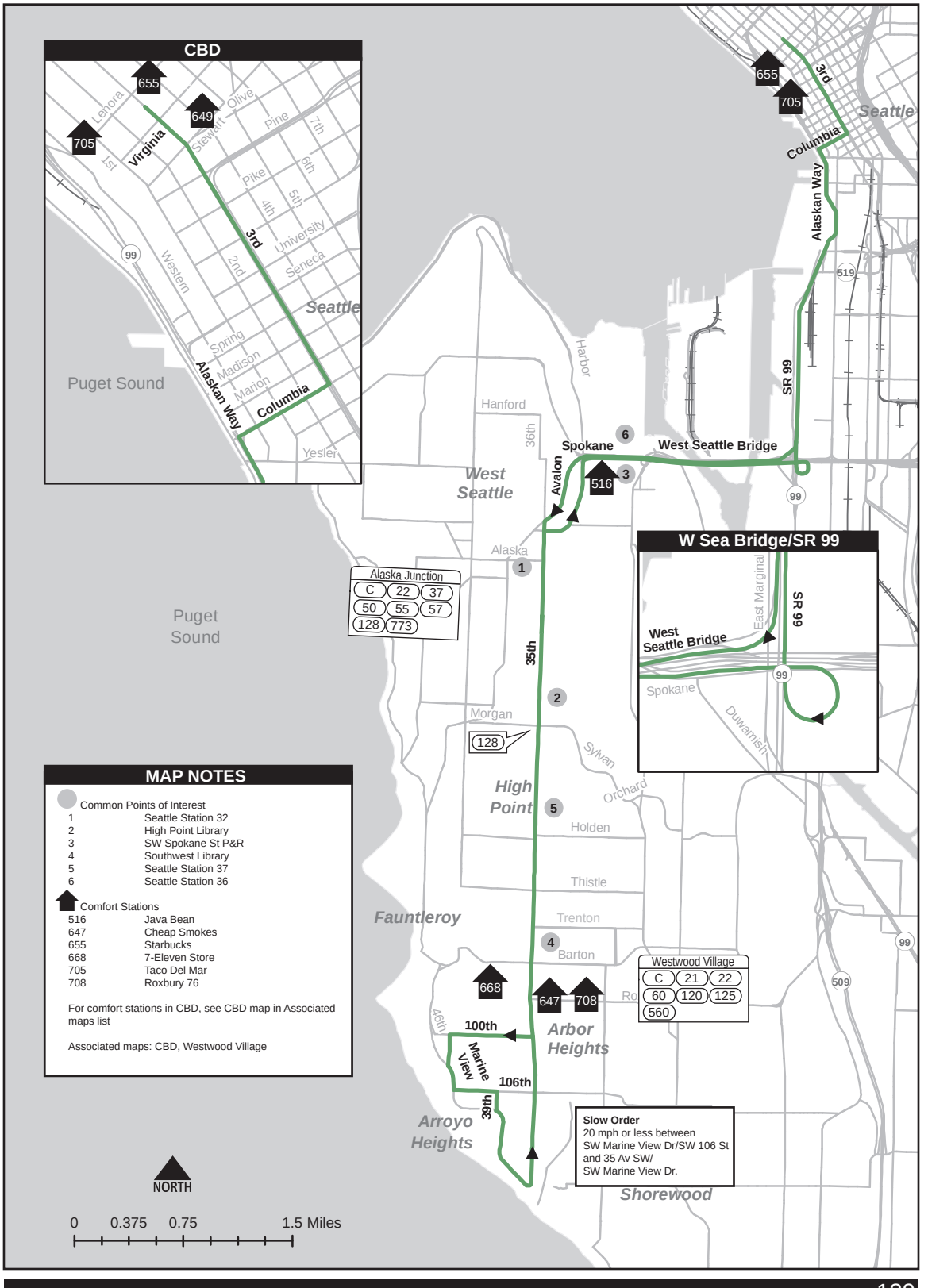
CBD
655
649
705
Lenora
Virginia
Stewart
Olive
Pine
7th
6th
5th
4th
Pike
1st
3rd
2nd
University
Seneca
Western
99
Seattle
Spring
Madison
Marion
Alaskan Way
Columbia
Yesler
Puget Sound
655
705
3rd
Columbia
Alaskan Way
Seattle
519
SR 99
Harbor
Hanford
36th
Spokane
6
West Seattle Bridge
West Seattle
Avalon
516
3
99
Alaska
1
Alaska Junction
C
22
37
50
55
57
128
773
W Sea Bridge/SR 99
East Marginal
SR 99
West Seattle Bridge
Spokane
99
Duwamish
Puget Sound
35th
2
Morgan
128
Sylvan
Orchard
High Point
5
Holden
Thistle
Fauntleroy
Trenton
4
Barton
Westwood Village
C
21
22
60
120
125
560
668
647
708
509
46th
100th
Arbor Heights
Marine View
106th
39th
Arroyo Heights
Slow Order
20 mph or less between
SW Marine View Dr/SW 106 St
and 35 Av SW/
SW Marine View Dr.
Shorewood
MAP NOTES
Common Points of Interest
1 Seattle Station 32
2 High Point Library
3 SW Spokane St P&R
4 Southwest Library
5 Seattle Station 37
6 Seattle Station 36
Comfort Stations
516 Java Bean
647 Cheap Smokes
655 Starbucks
668 7-Eleven Store
705 Taco Del Mar
708 Roxbury 76
For comfort stations in CBD, see CBD map in Associated maps list
Associated maps: CBD, Westwood Village
NORTH
0 0.375 0.75 1.5 Miles

Arbor Heights

From: Alaska Junction Bay 6

♦ 44 Av SW (Bay 6)
R SW Oregon St
R California Av SW
L SW Ida St
R 41 Av SW
L SW Thistle St
R Delridge Way SW
R 21 Av SW
R SW Barton Pl
C SW Barton St
L 26 Av SW

Slow Order
20 mph or less on 26 Av SW between SW Barton St and SW Roxbury St

R SW Roxbury St

Slow Order
15 mph or less on SW Roxbury between 31 Av SW and 35 Av SW

L 35 Av SW
S SW Roxbury St (fs) -- all trips continue inbound from here

When Scheduled from 44 Av SW/ SW Alaska St (Sundays)
L SW Oregon St
L Glenn Wy SW
R 44 Av SW
L SW Edmonds St
R California Av SW
C Regular route

Alaska Junction

From: 35 Av SW/SW Roxbury St

♦ 35 Av SW (SW Roxbury St) (fs)
R SW 100 St
L 44 Av SW
L Marine View Dr SW

Slow Order
20 mph or less between SW 106 St and 35 Av SW on Marine View Dr SW

L SW 106 St
R 39 Av SW
L Marine View Dr SW
L 35 Av SW
R SW 106 St
L 26 Av SW

Slow Order
20 mph or less on 26 Av SW between SW Barton St and SW Roxbury St

R SW Barton St
C SW Barton Pl
C SW Henderson St
L Delridge Way SW
L SW Thistle St
R 41 Av SW
L SW Ida St
R California Av SW
L SW Edmunds St
R 44 Av SW
S Bay 6 (fs SW Alaska St)

When Scheduled from SW Roxbury St (fs 28 Av SW)
L 35 Av SW
R SW 100 St
C Regular route

To		*Base*	
Arbor Heights	0316	South	04D9
Alaska Junction	0207		

All live-looped southbound trips will change signage to northbound at 35 Av SW/SW Roxbury St

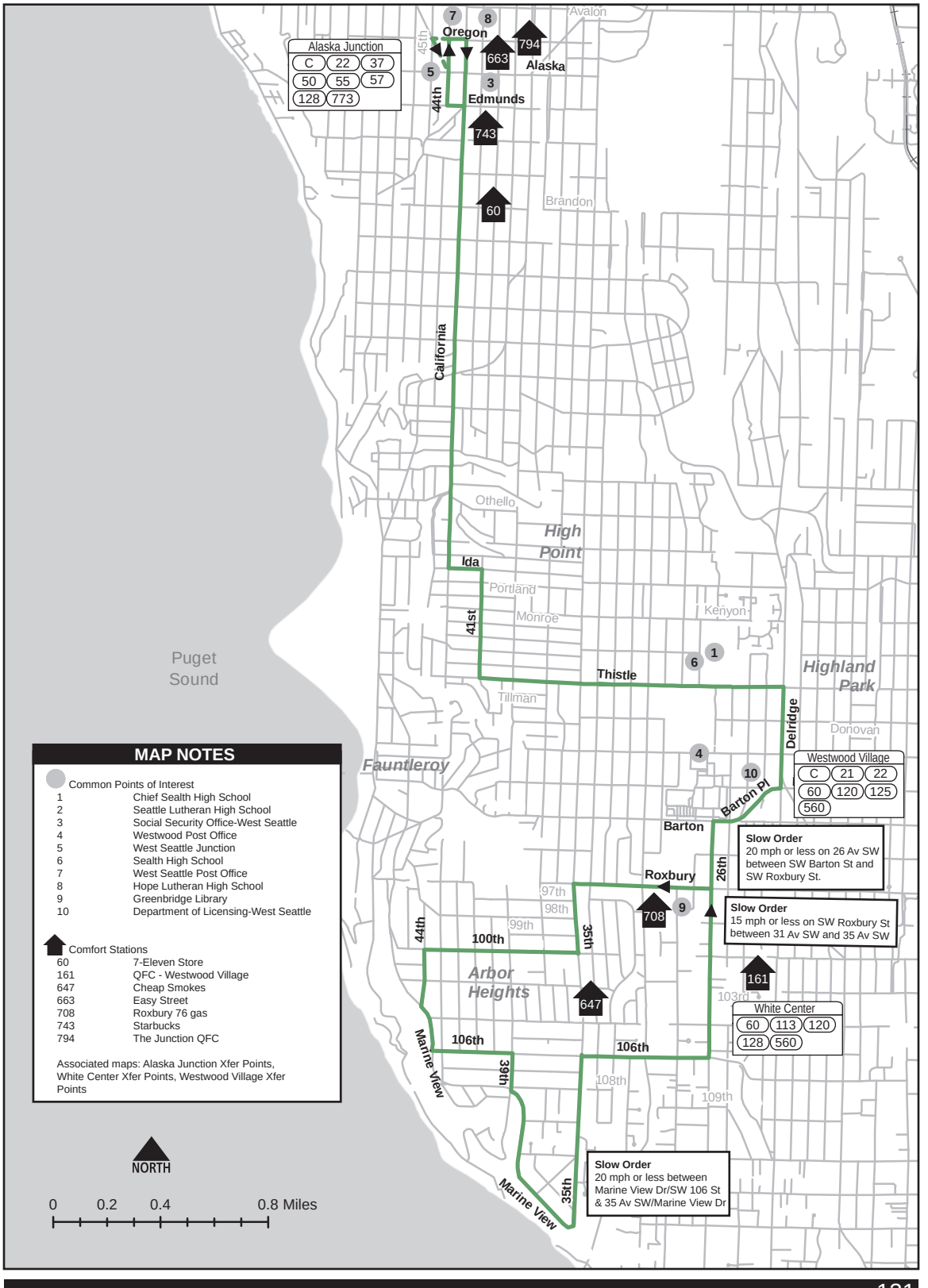

MAP NOTES

Common Points of Interest

1	Chief Sealth High School
2	Seattle Lutheran High School
3	Social Security Office-West Seattle
4	Westwood Post Office
5	West Seattle Junction
6	Sealth High School
7	West Seattle Post Office
8	Hope Lutheran High School
9	Greenbridge Library
10	Department of Licensing-West Seattle

Comfort Stations

60	7-Eleven Store
161	QFC - Westwood Village
647	Cheap Smokes
663	Easy Street
708	Roxbury 76 gas
743	Starbucks
794	The Junction QFC

Associated maps: Alaska Junction Xfer Points, White Center Xfer Points, Westwood Village Xfer Points

Downtown Seattle

From: W Emerson St/Magnolia Blvd W

♦ W Emerson St
L Magnolia Blvd W
L W Ruffner St
R W Viewmont Way W

Slow Order
20 mph or less on West Viewmont Way W between W Bertona St & W Armour St

C Viewmont Way W
L 35 Av W
R W McGraw St
L 34 Av W
R W Government Way
R W Jameson St
R 31 Av W

Slow Order
15 mph or less on 31 Av W and 30 Av W between W Jameson St & W Tilden St

C 30 Av W
L W Tilden St
R 28 Av W
L W Galer St
C Magnolia Bridge
R 15 Av W
C Elliott Av W
L Western Av W
L W Denny Way
C Denny Way
R 3 Av
S Cedar St (All trips continue as 124 or to 3 Av S/S Main St)

When Scheduled to 3 Av S/S Main St
Operate regular route

2 3 Av/Cedar St
C 3 Av
C 3 Av S
S S Main St

When Scheduled from 35 Av W/W McGraw St

♦ 35 Av W
R W McGraw St
C Regular route

When Scheduled from 34 Av W/W McGraw St

♦ 34 Av W
L 34 Ave W
C Regular route

Comfort Station Routing
When scheduled to Magnolia Blvd W/ W Emerson St, layover at 34 Av/W McGraw to use the comfort station prior to proceeding to the W Emerson layover

Allow off board fare collection in designated area on 3 Av in the CBD.

West Magnolia

From: 4 Av S/S Royal Brougham Way

♦ 4 Av S
2 4 Av S Island Stop at 4 Av S/S Jackson St
C 4 Av S
L Prefontaine Pl S
C 3 Av
L Broad St
R 1 Av
L Denny Way
C W Denny Way
C Western Av W
C Elliott Av W
R "Magnolia Bridge/ Pier 91" Exit (stay in right lane)
C Magnolia Bridge
C W Galer St
R Thorndyke Av W
L W Hayes St
R 28 Av W
L W Tilden St
R 30 Av W

Slow Order
15 mph or less on 30 Av W & 31 Av W between W Tilden St & W Jameson St

C 31 Av W
L W Jameson St
L W Government Way
L 34 Av W
R Viewmont Way W
C W Viewmont Way W

Slow Order
20 mph or less on West Viewmont Way W between W Bertona St & W Armour St

L W Emerson St
S

When Scheduled to 35 Av W/W McGraw St
Operate regular route

2 34 Av W
R Viewmont Way W
R 35 Av W
S Do not idle engine

When Scheduled to W McGraw St/34 Av W
Operate regular route

2 34 Av W/W McGraw St
R Viewmont Way W
R 35 Av W
R W McGraw St
S Do not idle engine

Awareness Areas
4 Av/S Washington St
3 Av/Virginia St
3 Av/Pike St
3 Av/Pine St
3 Av/Bell St

Route 24 is grouped with Route 124

To		Base	
Downtown Seattle	0378	Ryerson	04D8
West Magnolia	0304		
Central Magnolia	0365		

Southbound, when scheduled from Route 24 to Route 124, change signs at 3 Av/Cedar St.
Northbound, when scheduled from Route 124 to Route 24, change signs at 4 Av S/S Royal Brougham.

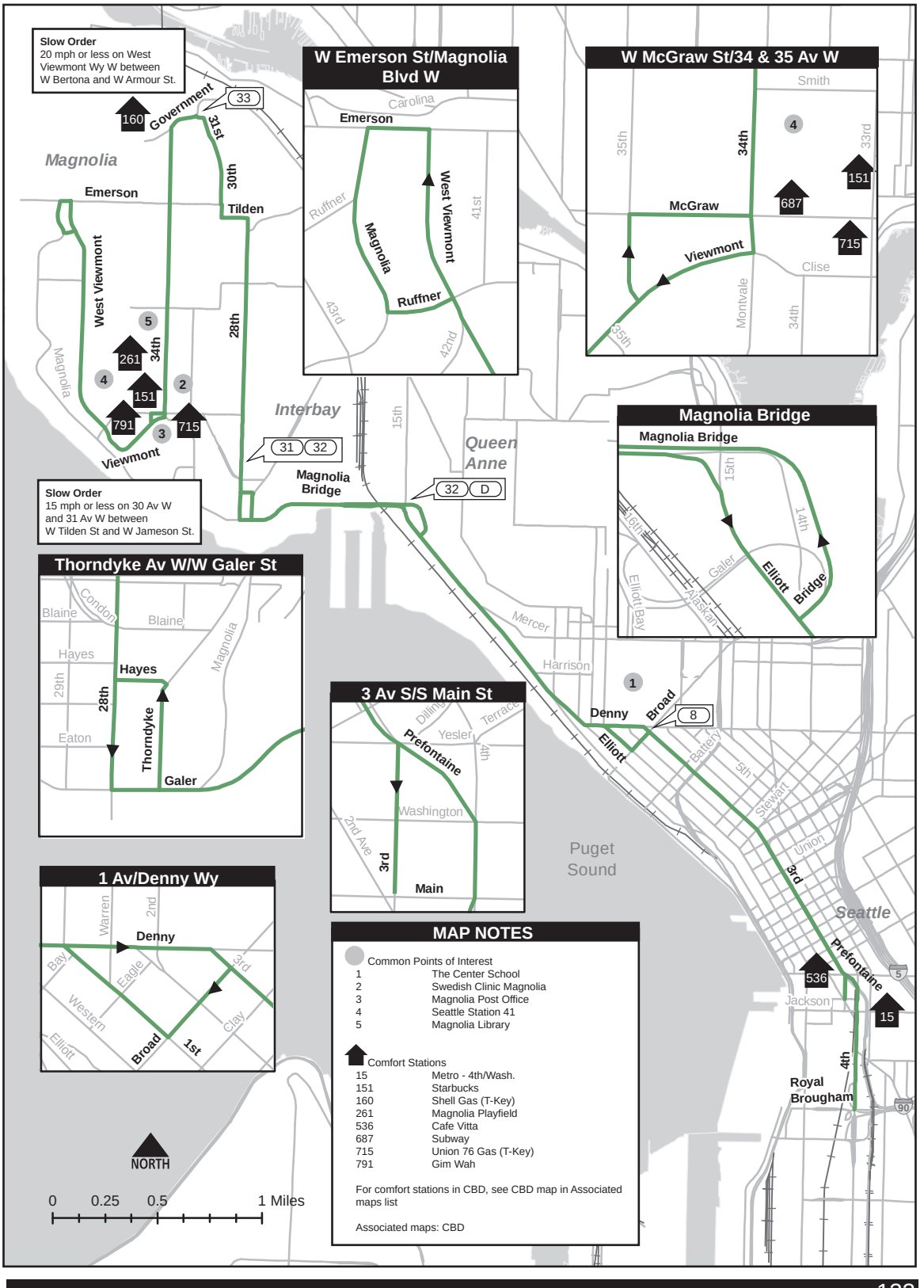
Slow Order
20 mph or less on West Viewmont Wy W between W Bertona and W Armour St.
Slow Order
15 mph or less on 30 Av W and 31 Av W between W Tilden St and W Jameson St.
W Emerson St/Magnolia Blvd W
W McGraw St/34 & 35 Av W
Magnolia Bridge
Thorndyke Av W/W Galer St
3 Av S/S Main St
1 Av/Denny Wy
Magnolia
Interbay
Queen Anne
Puget Sound
Seattle
Government
Emerson
Tilden
West Viewmont
Viewmont
Magnolia Bridge
Denny
Broad
Elliott
Prefontaine
Royal Brougham
Main
Carolina
Ruffner
McGraw
Smith
Clise
Montvale
Mercer
Harrison
Battery
Stewart
Union
Jackson
Blaine
Condon
Hayes
Eaton
Thorndyke
Galer
Dilling
Terrace
Yesler
Washington
Warren
Bay
Eagle
Western
Clay
NORTH
0 0.25 0.5 1 Miles
MAP NOTES
Common Points of Interest
1 The Center School
2 Swedish Clinic Magnolia
3 Magnolia Post Office
4 Seattle Station 41
5 Magnolia Library
Comfort Stations
15 Metro - 4th/Wash.
151 Starbucks
160 Shell Gas (T-Key)
261 Magnolia Playfield
536 Cafe Vitta
687 Subway
715 Union 76 Gas (T-Key)
791 Gim Wah
For comfort stations in CBD, see CBD map in Associated maps list
Associated maps: CBD

Downtown Seattle

From: Northgate Transit Center

♦ Bay 6
C through transit center
R NE 100 St
L 1 Av NE
R N 92 St
R Corliss Av N (North Seattle College Access Rd)
L N 95 St
L College Way N
R N 92 St
L Wallingford Av N
L N 80 St
R 1 Av NE
L Woodlawn Av NE
L 4 Av NE
R NE 65 St
L Latona Av NE
R NE 50 St
L Thackeray Pl NE

Slow Order
20 mph or less on Thackeray Pl NE between NE 50 St and NE 42 St

R NE 42 St
L 2 Av NE
R NE 40 St
C N 40 St
L Stone Way N
R Bridge Way N
C N 38 St
L S/B Aurora on-ramp
C Aurora Av N
L "Downtown/Denny Way" Exit
S Denny Way (trips continue as 131/132 or to 3/Main)

Allow off board fare collection in designated area on 3 Av in the CBD.

Express Stops Southbound:
Make no stops between Stone Wy N/N 40 St and 3 Av/Bell St except:

- S/B Aurora Av on-ramp/ N 38 St
- Aurora Av N/Galer St
- Aurora Av N/Prospect St
- Aurora Av N/Denny Wy

When Scheduled from NE Ravenna Blvd/ Woodlawn Av NE
♦ NE Ravenna Blvd
R Woodlawn Av NE
C Regular route

When Scheduled to 3 Av S/S Main St
Operate regular express route
2 Denny Way
C 7 Av N
C Wall St
L 3 Av
C 3 Av S
S S Main St

When NSCC Closed
2 1 Av NE
R N 92 St
L Wallingford Av N
C Regular route

Northgate Transit Center

From: Downtown Seattle

♦ 4 Av S
2 4 Av S Island Stop at 4 Av/Jackson
C 4 Av
L Prefontaine Pl S
C 3 Av
R Battery St
L Aurora Av (enter Aurora Av N/ Hwy 99)
C Aurora Av N
R Bridge Way N
L Stone Way N
R N 40 St
C NE 40 St
C (stay left at fork to upper roadway) NE 40 St
L Latona Av NE
R NE 42 St
L Latona Av NE
L NE 50 St
R Latona Av NE
L NE 65 St
R Latona Av NE
C 2 Av NE
R E Green Lake Way N
R NE Ravenna Blvd
L Woodlawn Av NE
R 1 Av NE
L N 80 St
R Wallingford Av N
R N 92 St
L College Wy N
R N 95 St
R Corliss Av N (North Seattle College Access Rd)
L N 92 St
L 1 Av NE
R NE 100 St
L enter Northgate Transit Center
2 Bay 2 (drop off)

Express Stops Northbound:
Make no stops between 3 Av/Bell St and Stone Wy N/N 40 St except:

- Aurora Av N/Denny Wy
- Aurora Av N/Prospect St
- Aurora Av N/Galer St
- Bridge Wy N/ Whitman Av N

When NSCC Closed
2 Wallingford Av N (N/B)
C N 92 St
L 1 Av NE
C Regular route

Awareness Areas
4 Av/S Washington St
3 Av/Virginia St
3 Av/Pike St
3 Av/Pine St
Northgate TC

Route 26 is grouped with Routes 28,131,132

To		*Base*	
Downtown Seattle	0372	Ryerson	04D8
Northgate TC	06D3		

Northbound, when scheduled from Routes 131/132 to Routes 26/28, change signs at 4 Av S/S Royal Brougham Way.
Southbound, when scheduled from Routes 26/28 to Routes 131/132, change signs at 5 Av/Wall St.

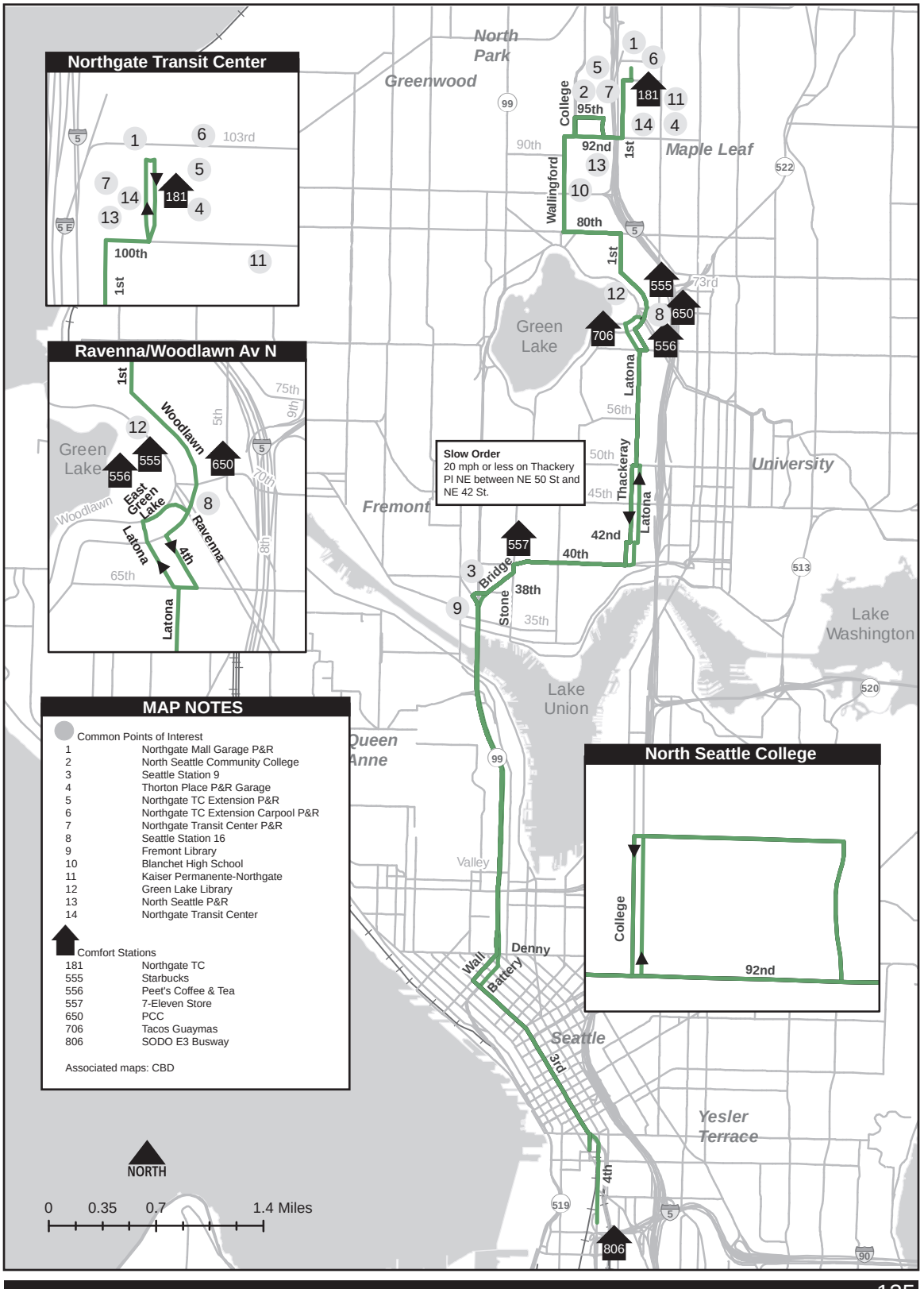
Northgate Transit Center
Ravenna/Woodlawn Av N
North Park
Greenwood
Maple Leaf
Green Lake
Fremont
University
Lake Union
Lake Washington
Queen Anne
Seattle
Yesler Terrace
Valley
Slow Order
20 mph or less on Thackery Pl NE between NE 50 St and NE 42 St.
North Seattle College
MAP NOTES
Common Points of Interest
1 Northgate Mall Garage P&R
2 North Seattle Community College
3 Seattle Station 9
4 Thorton Place P&R Garage
5 Northgate TC Extension P&R
6 Northgate TC Extension Carpool P&R
7 Northgate Transit Center P&R
8 Seattle Station 16
9 Fremont Library
10 Blanchet High School
11 Kaiser Permanente-Northgate
12 Green Lake Library
13 North Seattle P&R
14 Northgate Transit Center
Comfort Stations
181 Northgate TC
555 Starbucks
556 Peet's Coffee & Tea
557 7-Eleven Store
650 PCC
706 Tacos Guaymas
806 SODO E3 Busway
Associated maps: CBD
NORTH
0 0.35 0.7 1.4 Miles

Downtown Seattle

From: 36 Av S/S Atlantic St

♦ 36 Av S
R S Day St
L Lakeside Av S
C Lake Washington Blvd

Slow Order
10 mph or less on Lake Dell Av and E Alder St between 32 Av and Lake Washington Blvd

L E Alder St
C Lake Dell Av
L 32 Av
R E Yesler Way
C Yesler Way
S all trips to Rt 33 or 3 Av/ Union St

When Scheduled to Virginia St/2 Av
Operate regular route

2 3 Av
L Lenora St
L 1 Av
L Virginia St
S 2 Av (fs)

Colman Park

From: 3 Av/Cedar St

♦ 3 Av
L Yesler Way
C E Yesler Way
L 32 Av

Slow Order
10 mph or less on Lake Dell Av and E Alder St between 32 Av and Lake Washington Blvd

R Lake Dell Av
C E Alder St
R Lake Washington Blvd
C Lakeside Av S
R S Massachusetts St
R 36 Av S
S S Atlantic St

When Scheduled from Virginia St/2 Av

♦ Virginia St
R 3 Av
C Regular route

Allow off board fare collection in designated area on 3 Av in the CBD.

Awareness Areas
3 Av/Virginia St
3 Av/Pike St
3 Av/Pine St

Route 27 is grouped with Routes 33, 124

To		*Base*	
Downtown Seattle	0127	Central	04D3
Colman Park	0125	Ryerson	04D8

Northbound when scheduled from Route 27 to Route 33 change signs at Yesler Way/Dilling Way.
Southbound when scheduled from Route 33 to Route 27 change signs at 3 Av/Cedar St.

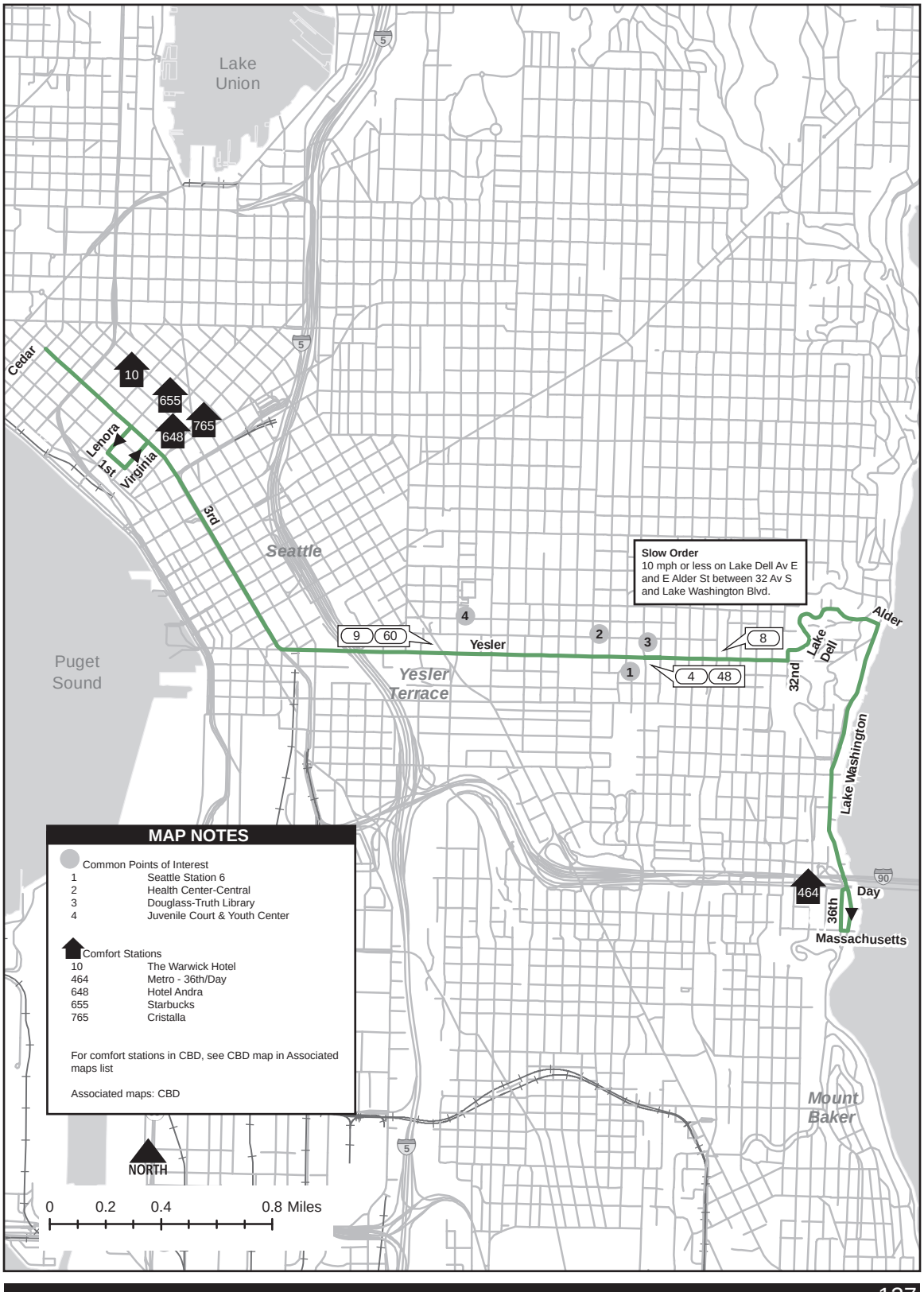
Lake Union
Cedar
10
655
765
648
Lenora
1st
Virginia
3rd
Seattle
Puget Sound
Yesler Terrace
9
60
Yesler
4
2
3
1
8
4
48
Slow Order
10 mph or less on Lake Dell Av E and E Alder St between 32 Av S and Lake Washington Blvd.
Alder
Lake Dell
32nd
Lake Washington
464
36th
Day
Massachusetts
90
Mount Baker
MAP NOTES
Common Points of Interest
1 Seattle Station 6
2 Health Center-Central
3 Douglass-Truth Library
4 Juvenile Court & Youth Center
Comfort Stations
10 The Warwick Hotel
464 Metro - 36th/Day
648 Hotel Andra
655 Starbucks
765 Cristalla
For comfort stations in CBD, see CBD map in Associated maps list
Associated maps: CBD
NORTH
0 0.2 0.4 0.8 Miles

Downtown Seattle

From: 7 Av NW/Holman Rd NW

♦ 8 Av NW
L Leary Way NW
L NW 39 St
C N 39 St
R Fremont Way N
R S/B Aurora on-ramp
C Aurora Av N
L "Downtown/Denny Way" Exit
S Denny Way (trips continue as Routes 131/132 or 3 Av S/ S Main St)

Express Stops Southbound
Make no stops between the Aurora Av N on-ramp/ N 38 St and Aurora Av N/ Denny Way except at:

- Aurora Av N/Prospect St
- Aurora Av N/Galer St

When Scheduled from N 143 St/Linden Av N

♦ N 143 St
L Linden Av N
L N 145 St
C NW 145 St
L 3 Av NW
R NW 132 St
L 8 Av NW
L NW 125 St
R 3 Av NW
R NW 103 St
C NW 100 Pl
L 8 Av NW
C Regular route

When Scheduled to 3 Av S/S Main St
Operate regular route

2 Denny Wy
C 7 Av N
C Wall St
L 3 Av
C 3 Av S
S S Main St

Carkeek Park

From: Downtown Seattle

♦ 4 Av S
2 4 Av S Island Stop at 4 Av S/S Jackson
L Prefontaine Pl S
C 3 Av
R Battery St
L Aurora Av (enter Aurora Av N/Hwy 99)
C Aurora Av N
R Bridge Way N Exit
L N 38 St
R Fremont Way
L N 39 St
C NW 39 St
R Leary Way NW
R 8 Av NW
R NW 100 Pl
C NW 103 St
S

When Scheduled to N 143 St/Linden Av N
Operate regular route

2 NW 103 St
L 3 AV NW
L NW 125 St
R 8 Av NW
R NW 132 St
L 3 Av NW
R NW 145 St
R Greenwood Av N

Slow order
20 mph or less on N 143 St between Greenwood Av N & Linden Av N

L N 143 St
2 N 143 St/ Linden Av N

Express Stops Northbound
Make no stops between Aurora Av N/Denny Way St & the Aurora Av N off-ramp/ N 38 St except at:

- Aurora Av N/Galer St
- Aurora Av N/Prospect St

Allow off board fare collection in designated area on 3 Av in the CBD.

Awareness Areas
4 Av/S Washington St
3 Av/Virginia St
3 Av/Pike St
3 Av/Pine St
3 Av/Bell St

Route 28 is grouped with Routes 26,131,132

To		Base	
Downtown Seattle	0135	Ryerson	04D8
Carkeek Park	0687		
Broadview	0131		

Northbound, when scheduled from Routes 131/132 to Routes 26/28, change signs at 4 Av S/S Royal Brougham Way.
Southbound, when scheduled from Routes 26/28 to Routes 131/132, change signs at 5 Av N//Wall St

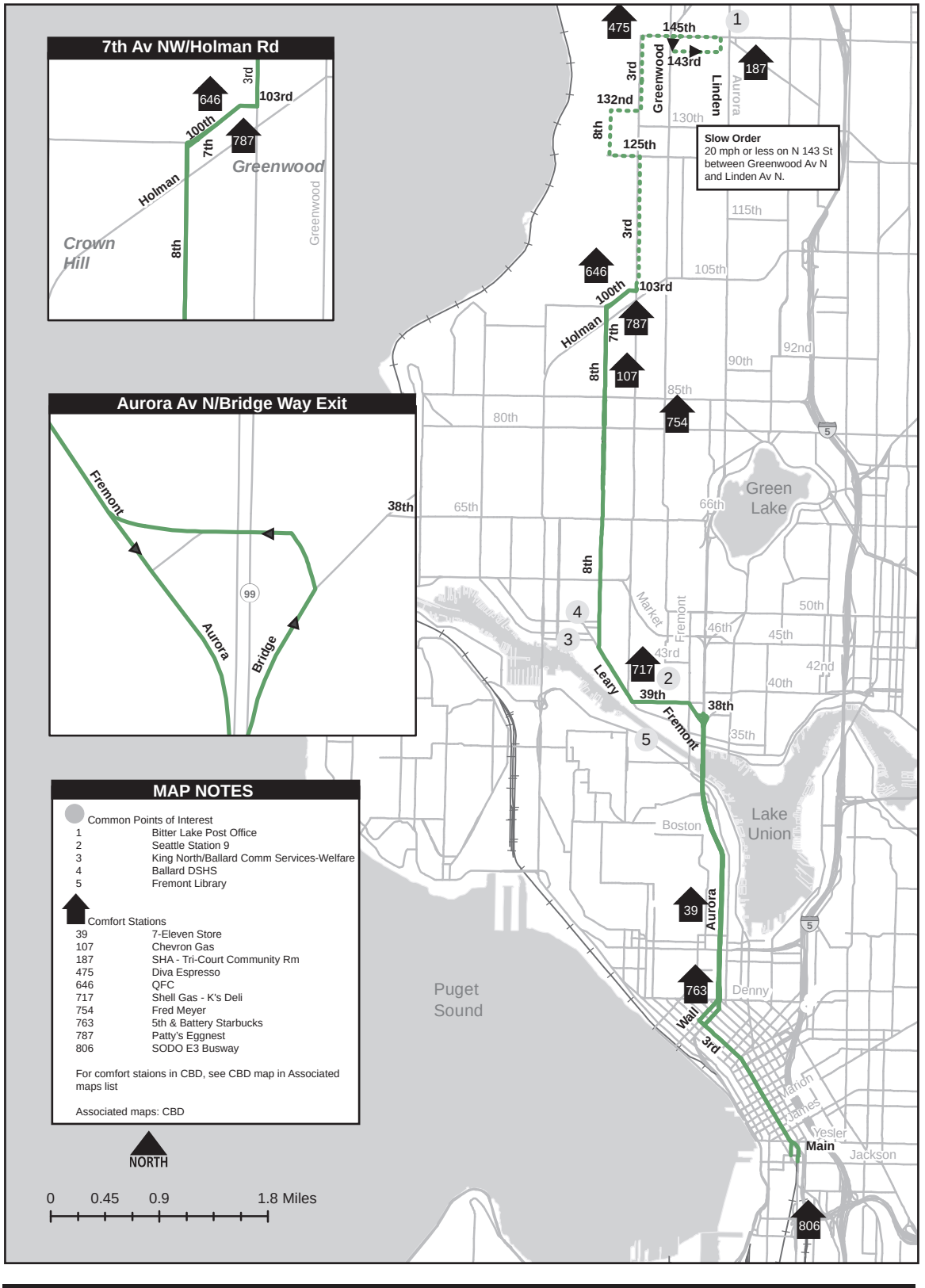
7th Av NW/Holman Rd
646
787
3rd
103rd
100th
7th
Holman
Greenwood
Crown Hill
8th
Greenwood
Aurora Av N/Bridge Way Exit
Fremont
38th
99
Aurora
Bridge
MAP NOTES
Common Points of Interest
1 Bitter Lake Post Office
2 Seattle Station 9
3 King North/Ballard Comm Services-Welfare
4 Ballard DSHS
5 Fremont Library
Comfort Stations
39 7-Eleven Store
107 Chevron Gas
187 SHA - Tri-Court Community Rm
475 Diva Espresso
646 QFC
717 Shell Gas - K's Deli
754 Fred Meyer
763 5th & Battery Starbucks
787 Patty's Eggnest
806 SODO E3 Busway
For comfort staions in CBD, see CBD map in Associated maps list
Associated maps: CBD
NORTH
0 0.45 0.9 1.8 Miles
475
145th
143rd
1
187
3rd
Greenwood
Linden
Aurora
132nd
130th
8th
125th
Slow Order
20 mph or less on N 143 St between Greenwood Av N and Linden Av N.
115th
3rd
646
105th
100th
103rd
Holman
7th
787
92nd
90th
8th
107
85th
754
80th
Green Lake
65th
66th
8th
Market
Fremont
50th
4
46th
45th
3
43rd
717
2
Leary
39th
42nd
40th
38th
Fremont
5
35th
Lake Union
Boston
39
Aurora
763
Puget Sound
Denny
Wall
3rd
Marion
James
Yesler
Main
Jackson
806

Downtown Seattle

From: NW Market St/30 Av NW

♦ NW Market St (30 Av NW) (fs)
C NW Market St
L 32 Av NW
L NW 54 St
C NW Market St
R Leary Av NW
R NW Leary Way
R 15 Av NW
R W Emerson St
L W Nickerson St (Overpass rdwy over 15 Av N)
R W Nickerson (stay right at fork)
C W Nickerson St
R 3 Av W
C 3 Av W

Slow Order
20 mph or less on 3 Av W between W Fulton St and W Smith St

R W McGraw St
L 6 Av W
L W Galer St
R Queen Anne Av N

Slow Order
On Queen Anne Av N S/B between W Highland Dr & W Roy St: 10 mph or less dry pavement; 5 mph or less wet pavement.

Safety Stop
Nearside W Highland Dr test brakes and check air pressure (90 lbs)

L Denny Way
R 1 Av
L Blanchard St
R 2 Av
C 2 Av Ext S
S S Jackson St (ns)

Express Stops Southbound
Make no stops between Queen Anne Av N/ W Highland Dr & 2 Av/ Lenora St except at:

- Queen Anne Av N/ W Mercer St
- 1 Av/Broad St
- 1 Av/Wall St

Ballard

From: 4 Av S/S Royal Brougham

♦ 4 Av S/S Royal Brougham
L Prefontaine Pl S
C 3 Av
L Wall St
R 1 Av
C 1 Av N
L Roy St
R Queen Anne Av N
L W Galer St
R 6 Av W
R W McGraw St
L 3 Av W

Slow Order
20 mph or less on 3 Av W between W Smith St and W Fulton St

L W Nickerson St
R 15 Av W
C Ballard Bridge
C 15 Av NW
R "Ballard" exit
L NW Leary Way
C Leary Av NW
L NW Market St
S 24 Av NW (ns)

Express Stops Northbound
Make no stops between 3 Av/Virginia St & Queen Anne Av N/ W Highland Dr except at:

- 1Av/Cedar St
- 1Av/Broad St
- 1 Av N/W Mercer St

Allow off board fare collection in designated area on 3 Av in the CBD.

Awareness Areas
4 Av/S Washington St
3 Av/Virginia St
3 Av/Pike St
3 Av/Pine St
2 Av/Lenora St
2 Av/Pike St
2 Av/James St

To		*Base*	
Downtown Seattle	0225	Central	04D3
Ballard	0246	Ryerson	04D8

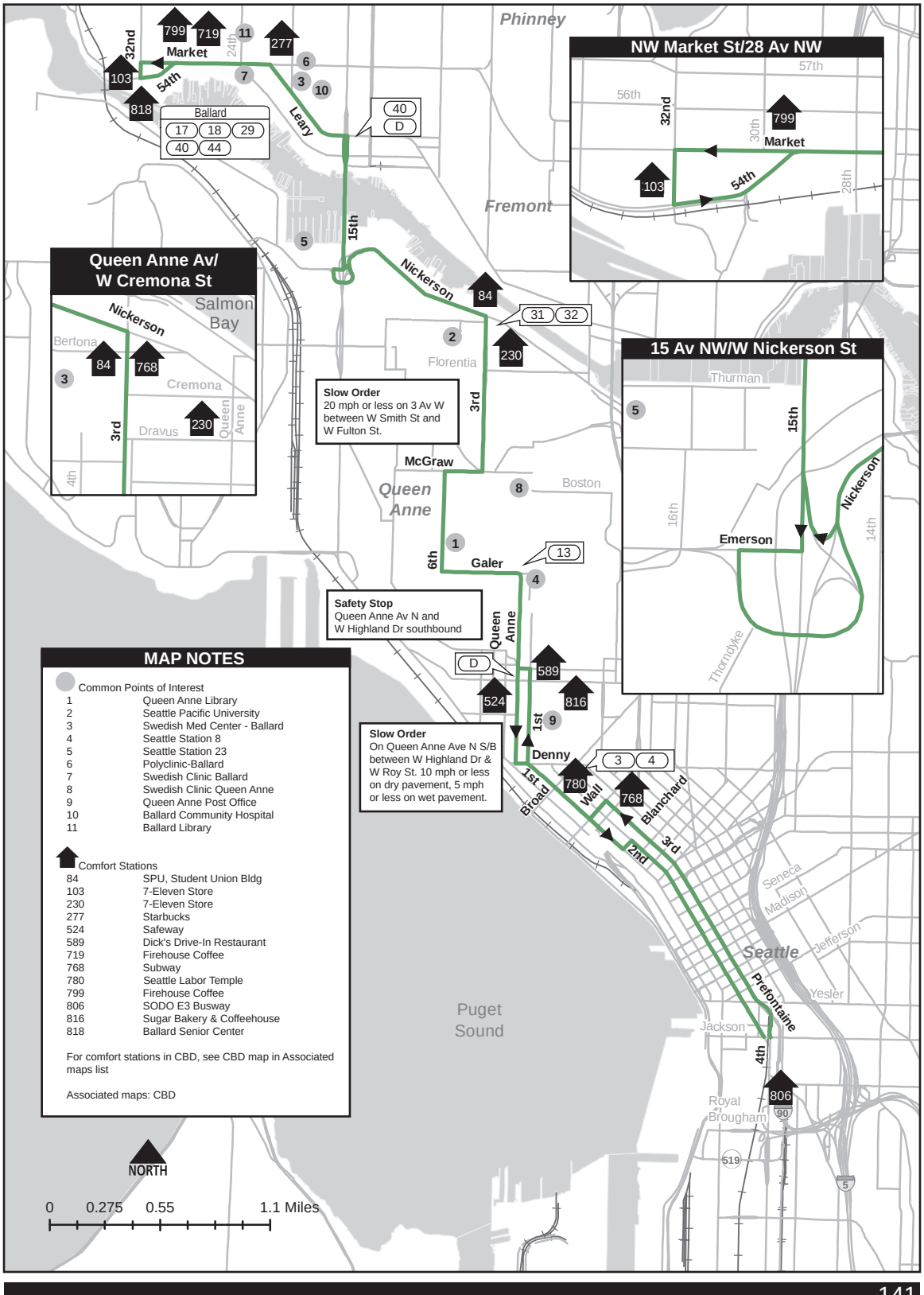
Phinney
Fremont
Queen Anne
Seattle
Puget Sound
Salmon Bay
Market
Leary
Nickerson
Florentia
McGraw
Boston
Galer
Queen Anne
Denny
Wall
Blanchard
Broad
Prefontaine
Jackson
Royal Brougham
Seneca
Madison
Jefferson
Yesler
Thurman
Emerson
Thorndyke
Bertona
Cremona
Dravus
Ballard
NW Market St/28 Av NW
Queen Anne Av/ W Cremona St
15 Av NW/W Nickerson St
Slow Order
20 mph or less on 3 Av W between W Smith St and W Fulton St.
Safety Stop
Queen Anne Av N and W Highland Dr southbound
Slow Order
On Queen Anne Ave N S/B between W Highland Dr & W Roy St. 10 mph or less on dry pavement, 5 mph or less on wet pavement.
MAP NOTES
Common Points of Interest
1 Queen Anne Library
2 Seattle Pacific University
3 Swedish Med Center - Ballard
4 Seattle Station 8
5 Seattle Station 23
6 Polyclinic-Ballard
7 Swedish Clinic Ballard
8 Swedish Clinic Queen Anne
9 Queen Anne Post Office
10 Ballard Community Hospital
11 Ballard Library
Comfort Stations
84 SPU, Student Union Bldg
103 7-Eleven Store
230 7-Eleven Store
277 Starbucks
524 Safeway
589 Dick's Drive-In Restaurant
719 Firehouse Coffee
768 Subway
780 Seattle Labor Temple
799 Firehouse Coffee
806 SODO E3 Busway
816 Sugar Bakery & Coffeehouse
818 Ballard Senior Center
For comfort stations in CBD, see CBD map in Associated maps list
Associated maps: CBD
NORTH
0 0.275 0.55 1.1 Miles

University District

From: 34 Av W/ W McGraw St

- ♦ 34 Av W
- L W McGraw St
- R Condon Way W

Slow Order
15 mph or less on Condon Way W between W McGraw & W Howe St

- L W Blaine St
- R 28 Av W
- L W Hayes St
- L Thorndyke Av W
- L 22 Av W
- L Gilman Av W
- R W Emerson Pl
- C W Emerson St
- R "Nickerson St/ Ballard Bridge" exit
- C Overpass loop (stay in right lane)
- C access to W Nickerson St
- C W Nickerson St
- L 4 Av N
- C Fremont Bridge
- C Fremont Av
- R N 35 St
- L Wallingford Av N
- R N 40 St
- C NE 40 St
- C NE 40 St (lower level)
- R 6 Av NE
- L NE Northlake Way
- C NE Pacific St
- S Brooklyn Av NE (Trips continue as Routes 65 or 75)

NOTE: Through-routed W/B trips, scheduled for relief on NE Campus Pkwy, will make the relief in the zone at 12 Av NE (Bay 4).

When Scheduled to Stevens Way/ Memorial Way
Operate regular route

- 2 NE Pacific St
- L Brooklyn Av NE
- R NE Campus Pkwy
- R 15 Av NE
- L NE 40 St/Grant Lane (enter to UW)
- R W Stevens Way NE
- S E Stevens Way NE

Central Magnolia

From: Sand Point Way NE/40 Av NE

- ♦ Sand Point Way NE (from Routes 65 or 75)
- C NE 45 St
- L Montlake Blvd NE
- R NE 44 St
- C Pend Oreille Rd (enter UW Campus)
- L Stevens Way
- L NE 40 St (Grant Lane)
- R 15 Av NE
- L NE Campus Pkwy
- C NE 40 St
- C N 40 St
- L Wallingford Av N
- R N 35 St
- L Fremont Av N
- C Fremont Bridge
- R Florentia St
- R Nickerson St
- C W Nickerson St
- L Overpass Loop
- L W Emerson St
- C W Emerson Pl
- L Gilman Av W
- R 22 Av W
- R Thorndyke Av W
- R W Hayes St
- R 28 Av W
- L W Blaine St
- S Condon Way W

Awareness Areas
NE 45 St/ Montlake Blvd NE

Route 31 is grouped with Routes 32, 75

To		Base	
University District	0310	North	04D5
Central Magnolia	0339		

When scheduled from Routes 31, 32 to Route 75, change signs at Brooklyn Av NE/NE Pacific St.
When scheduled from Route 75 to Routes 31, 32, change signs at NE 40 St/Sand Point Way NE.

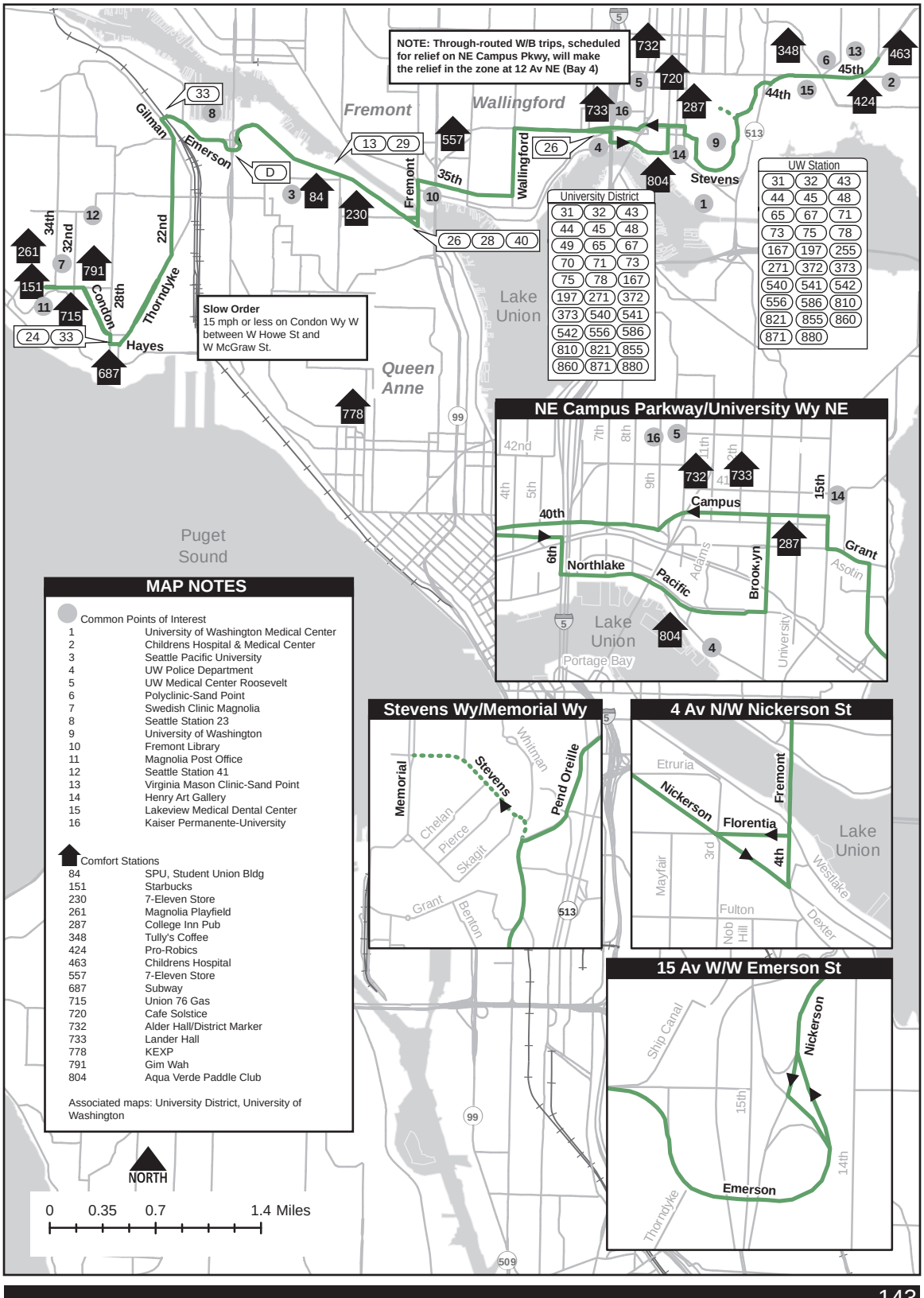

MAP NOTES

Common Points of Interest

1	University of Washington Medical Center
2	Childrens Hospital & Medical Center
3	Seattle Pacific University
4	UW Police Department
5	UW Medical Center Roosevelt
6	Polyclinic-Sand Point
7	Swedish Clinic Magnolia
8	Seattle Station 23
9	University of Washington
10	Fremont Library
11	Magnolia Post Office
12	Seattle Station 41
13	Virginia Mason Clinic-Sand Point
14	Henry Art Gallery
15	Lakeview Medical Dental Center
16	Kaiser Permanente-University

Comfort Stations

84	SPU, Student Union Bldg
151	Starbucks
230	7-Eleven Store
261	Magnolia Playfield
287	College Inn Pub
348	Tully's Coffee
424	Pro-Robics
463	Childrens Hospital
557	7-Eleven Store
687	Subway
715	Union 76 Gas
720	Cafe Solstice
732	Alder Hall/District Marker
733	Lander Hall
778	KEXP
791	Gim Wah
804	Aqua Verde Paddle Club

Associated maps: University District, University of Washington

University District

From: 1 Av N/Republican St

♦ 1 Av N
L Mercer St
C W Mercer St
C W Mercer Pl
R Elliott Av W
C 15 Av W
R "W Dravus St" Exit
C enter 15 Av W
C 15 Av W
R "Emerson St/ Nickerson St" Exit
C "Nickerson St/Seattle Pacific University" Exit
C W Nickerson St
C Nickerson St
L 4 Av N
C Fremont Bridge
C Fremont Av
R N 35 St
L Wallingford Av N
R N 40 St
C NE 40 St
C NE 40 St (lower level)
R 6 Av NE
L NE Northlake Way
C NE Pacific St
S Brooklyn Av NE (Trips continue as Route 65 or 75)

When Scheduled to NE Campus Pkwy/ University Way NE
Operate regular route
2 NE Pacific St
L Brooklyn Av NE
R E/B NE Campus Pkwy
L 15 Av NE
L W/B NE Campus Pkwy

Seattle Center

From: Sand Point Wy/40 Av NE

♦ Sand Point Way NE (from Route 65 or 75)
C NE 45 St
L Montlake Blvd NE
R NE 44 St
C Pend Oreille Rd (enter UW Campus)
L Stevens Way
L NE 40 St (Grant Lane)
R 15 Av NE
L NE Campus Pkwy
C NE 40 St
C N 40 St
L Wallingford Av N
R N 35 St
L Fremont Av N
C Fremont Bridge
R Florentia St
R Nickerson St
C W Nickerson St
R "15 Av W/ City Center" Exit
C 15 Av W
R "W Dravus St" Exit
C 15 Av W
C Elliott Av W
L W Mercer Pl
C W Mercer St
R Queen Anne Av N
R W Thomas St
R 1 Av W
R W Republican St
S W Republican St (fs) or 1 Av N (ns)

Awareness Areas
NE 45 St/
Montlake Blvd NE

Route 32 is grouped with Routes 31, 75

To		*Base*	
Seattle Center	0227	North	04D5
University District	0247		

When scheduled from Routes 31, 32 to Route 75, change signs at Brooklyn Av NE/NE Pacific St.
When scheduled from Route 75 to Routes 31, 32, change signs at NE 40 St/Sand Point Way NE.

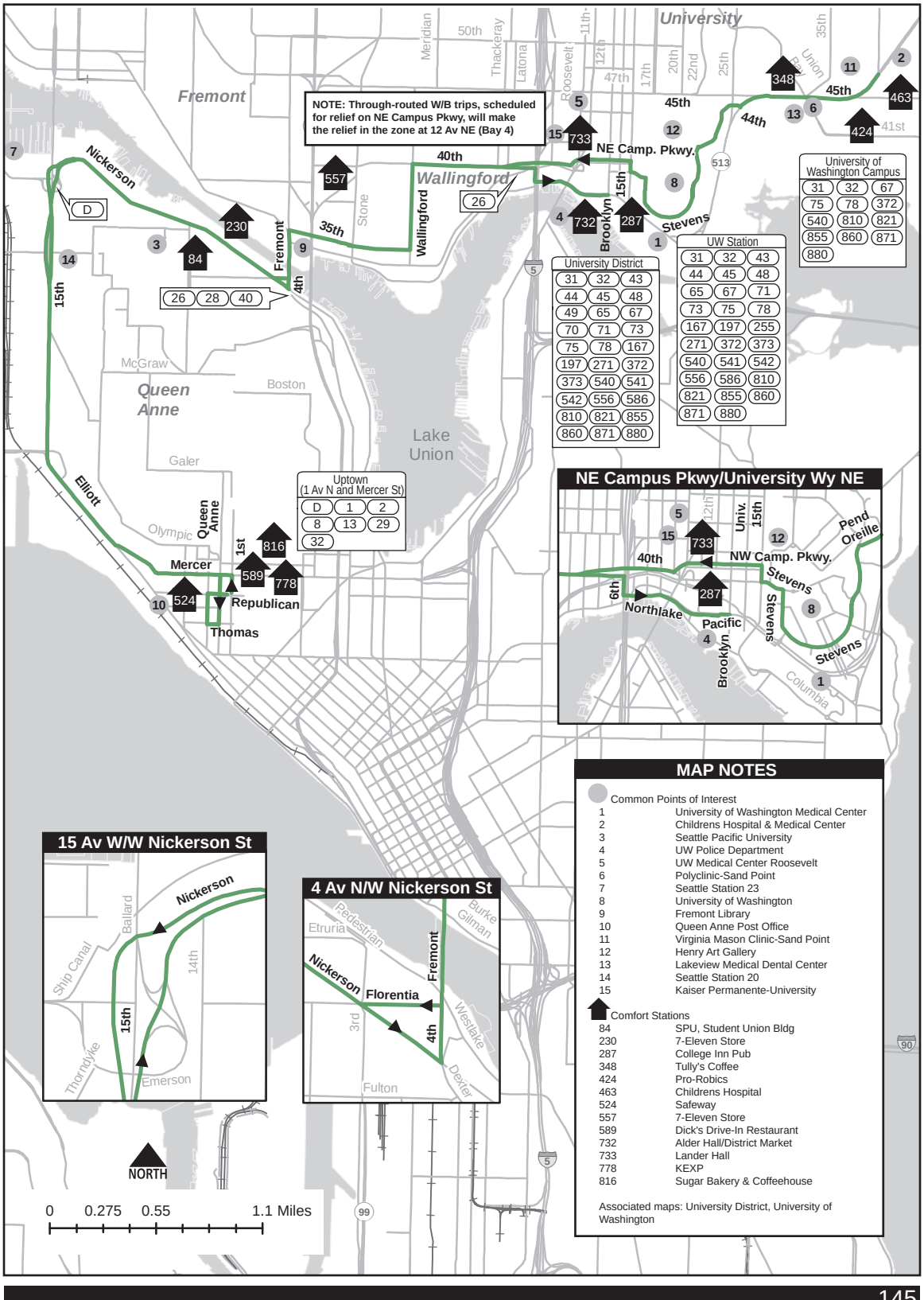

MAP NOTES

Common Points of Interest

1	University of Washington Medical Center
2	Childrens Hospital & Medical Center
3	Seattle Pacific University
4	UW Police Department
5	UW Medical Center Roosevelt
6	Polyclinic-Sand Point
7	Seattle Station 23
8	University of Washington
9	Fremont Library
10	Queen Anne Post Office
11	Virginia Mason Clinic-Sand Point
12	Henry Art Gallery
13	Lakeview Medical Dental Center
14	Seattle Station 20
15	Kaiser Permanente-University

Comfort Stations

84	SPU, Student Union Bldg
230	7-Eleven Store
287	College Inn Pub
348	Tully's Coffee
424	Pro-Robics
463	Childrens Hospital
524	Safeway
557	7-Eleven Store
589	Dick's Drive-In Restaurant
732	Alder Hall/District Market
733	Lander Hall
778	KEXP
816	Sugar Bakery & Coffeehouse

Associated maps: University District, University of Washington

Downtown Seattle

From: Illinois Av/Texas Way

♦ Illinois Av
R Texas Way
C Texas Way through Reserve Center gate into Center
C Texas Way
C Texas Way out through Reserve Center south gate
L Washington Av
C east gate
C W Government Way
C Gilman Av W
R 22 Av W
R Thorndyke Av W
R W Blaine St
L 28 Av W
L W Galer St
C Magnolia Bridge
R 15 Av W
C Elliott Av W
L Western Av W
L W Denny Way
C Denny Way
R 3 Av
S Cedar St (continues as Route 27, Route 124 or to 3 Av S/S Main St)

When Scheduled from W Government Way/ 34 Av W

♦ W Government Way
C Gilman Av W

When Scheduled to 3 Av S/S Main St

Operate regular route

2 3 Av
C 3 Av S
S S Main St

Allow off board fare collection in designated area on 3 Av in the CBD.

East Magnolia

From: 4 Av S/S Royal Brougham Way

♦ 4 Av S
2 4 Av S Island Stop at 4 Av/S Jackson St
L Prefontaine Pl S
C 3 Av
L Broad St
R 1 Av
L Denny Way
C W Denny Way
R Western Av W
C Elliott Av W
R "Magnolia Bridge/ Pier 91" Exit (stay in right lane)
C Magnolia Bridge
C W Galer St
R Thorndyke Av W
L 22 Av W
L Gilman Av W
C W Government Way
C east gate to Discovery Pk/Ft Lawton
R Texas Way
C Reserve Center south gate into Center
C Texas Way through Reserve Center
C Texas Way out through Reserve Center north gate
L Counterclockwise loop through parking lot
2 Illinois Av
S Texas Way (ns)

When Scheduled to W Government Way/ 34 Av W

C Illinois Av (N/B)
R Texas Way
C Texas Way through Reserve Center gate into Center
C Texas Way
L Texas Way out through Reserve Center south gate
L Washington Av
C East Gate
C W Government Way
S 34 Av W

When Scheduled from Yesler Way/ Eastside I-5 Bridge

♦ Yesler Way (from Route 27)
R 3 Av
C 3 Av
C Regular route

Awareness Areas

4 Av/S Washington St
3 Av/Virginia St
3 Av/Pike St
3 Av/Pine St
22 Av W/W Dravus St
Gilman Av W/ W Emerson Pl

Route 33 is grouped with Routes 27, 124

To		Base	
Downtown Seattle	037C	Ryerson	04D8
East Magnolia	037A		
shuttle	014C		

Northbound when scheduled from Route 27 to Route 33 change signs at Yesler Way/Eastside I-5 bridge
Southbound when scheduled from Route 33 to Route 27 or Route 124 change signs at 3 Av/Cedar St.

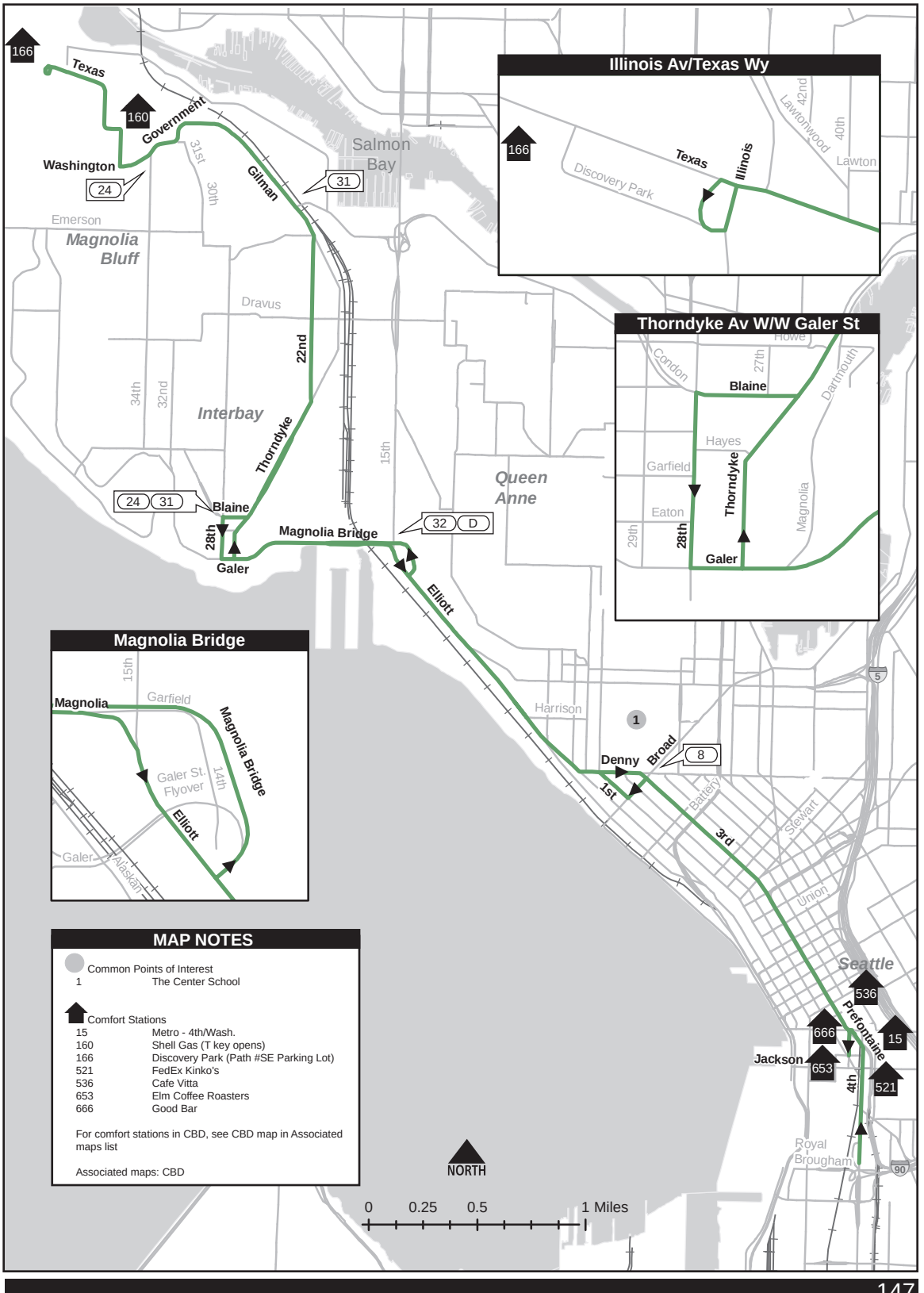
Illinois Av/Texas Wy
Thorndyke Av W/W Galer St
Magnolia Bridge
MAP NOTES
Common Points of Interest
1 The Center School
Comfort Stations
15 Metro - 4th/Wash.
160 Shell Gas (T key opens)
166 Discovery Park (Path #SE Parking Lot)
521 FedEx Kinko's
536 Cafe Vitta
653 Elm Coffee Roasters
666 Good Bar
For comfort stations in CBD, see CBD map in Associated maps list
Associated maps: CBD
NORTH
0 0.25 0.5 1 Miles
Texas
Government
Washington
Gilman
31st
30th
Emerson
Magnolia Bluff
Dravus
22nd
34th
32nd
Interbay
Thorndyke
Blaine
28th
Galer
Salmon Bay
15th
Queen Anne
Magnolia Bridge
Elliott
Harrison
Denny
Broad
1st
3rd
Battery
Stewart
Union
Seattle
Prefontaine
Jackson
4th
Royal Brougham
Howe
Condon
27th
Dartmouth
Hayes
Garfield
Eaton
29th
Magnolia
Lawtonwood
42nd
40th
Lawton
Discovery Park
Illinois
Galer St. Flyover
14th
Alaskan

Downtown Seattle

From: Othello Station

♦ M.L. King Jr Way S
R S Othello St
R Beacon Av S
R 14 Av S
L S Massachusetts St
R 12 Av S
C S Charles St
L Golf Dr S
C 12 Av S
L S Jackson St
R 4 Av S
L Prefontaine Pl S
C 3 Av
S Pike St

When Scheduled to 5 Av S/S Jackson St
Operate regular route
L 5 Av S

When Scheduled to S Jackson St/12 Av S
Operate regular route
2 S Jackson St
S 12 Av S (route continues as Route 70)

Othello Station

From: Downtown

♦ 3 Av
C 3 Av S
L 2 Av Ext S
L S Jackson St
R 12 Av S
C Golf Dr S
R 14 Av S
C Beacon Av S
L S Myrtle St
C S Myrtle Pl
C S Othello St
L 38 Av S
R S Myrtle St
S 39 Av S (ns)

Awareness Areas
4 Av/S Washington St
3 Av/Virginia St
3 Av/Pike St
3 Av/Pine St

Allow off board fare collection in designated area on 3 Av in the CBD.

To		*Base*	
Downtown Seattle	052E	Atlantic	04D1
at Beacon Av S/Lander St	048C	Central	04D3
ID/Chinatown Sta	00C1		
Othella Station	052C		
at Beacon Av S/Lander St	009B		

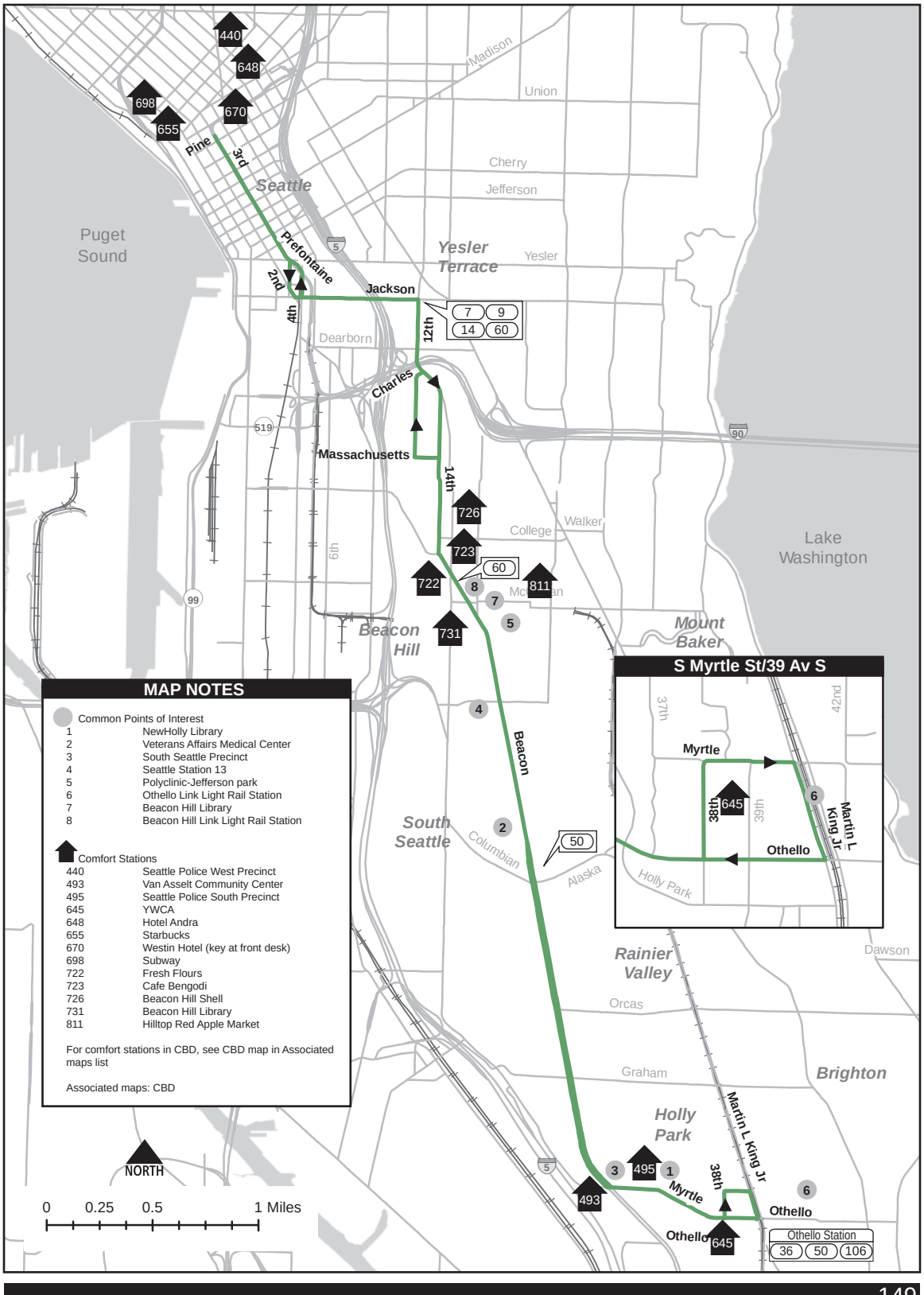

MAP NOTES

Common Points of Interest

1	NewHolly Library
2	Veterans Affairs Medical Center
3	South Seattle Precinct
4	Seattle Station 13
5	Polyclinic-Jefferson park
6	Othello Link Light Rail Station
7	Beacon Hill Library
8	Beacon Hill Link Light Rail Station

Comfort Stations

440	Seattle Police West Precinct
493	Van Asselt Community Center
495	Seattle Police South Precinct
645	YWCA
648	Hotel Andra
655	Starbucks
670	Westin Hotel (key at front desk)
698	Subway
722	Fresh Flours
723	Cafe Bengodi
726	Beacon Hill Shell
731	Beacon Hill Library
811	Hilltop Red Apple Market

For comfort stations in CBD, see CBD map in Associated maps list

Associated maps: CBD

S Myrtle St/39 Av S

Downtown Seattle

From: SW Alaska St/35 Av SW

♦ SW Alaska St
L 49 Av SW
L SW Brandon St
R 48 Av SW
R Beach Dr SW

Slow Order
15 mph or less on Beach Dr SW between 48 Av SW & SW Shore Pl

R 63 Av SW
R Alki Av SW
C Harbor Av SW
L SW Spokane St
L enter "Harbor Island/ Hwy 99"
C SW Spokane St (left lane under bridge)
R Bus-only lane
R enter W Seattle Bridge ("To City Center/I-5/ Hwy 99")
C W Seattle Bridge (bus-only lane)
R "1 Av S" Exit
L 1 Av S
R Edgar Martinez Dr S
L 4 Av S
2 4 Av Island Stop at 4 Av/S Jackson
C 4 Av
L Prefontaine Pl S
C 3 Av
S Pine St

Express Stops Northbound
Make no stops between 1 Av S/S Spokane St & 4 Av S/S Jackson St (Island Zone) except at:

- 1 Av S/S Lander St
- Edgar Martinez Dr S/ 1 Av S
- 4 Av S/ S Royal Brougham Way

Alaska Junction

From: Downtown Seattle

♦ 2 Av (fs Bell St)
C 2 Av
R Columbia St
L Alaskan Way
C Alaskan Way S
C SR-99 (South)
R "W Seattle Bridge" Exit
C W Seattle Bridge (upper level)
R "Delridge Way SW" Exit
R "SW Spokane St" Exit
C SW Spokane
R Harbor Av SW
C Alki Av SW
L 63 Av SW
L Beach Dr SW

Slow Order
15 mph or less on Beach Dr SW between SW Shore Pl & 48 Av SW

L 48 Av SW
L SW Brandon St
R 49 Av SW
R SW Alaska St
S Bay 2

Allow off board fare collection in designated area on 3 Av in the CBD.

Awareness Areas
4 Av/S Washington St
3 Av/Pike St
3 Av/Pine St
2 Av/Lenora St
2 Av/Pike St

To		*Base*
Downtown Seattle	015B	Ryerson 04D8
at 61 Av SW/Alki Av SW	0616	
Alaska Junction	0704	
at 61 Av SW/Alki Av SW	0173	

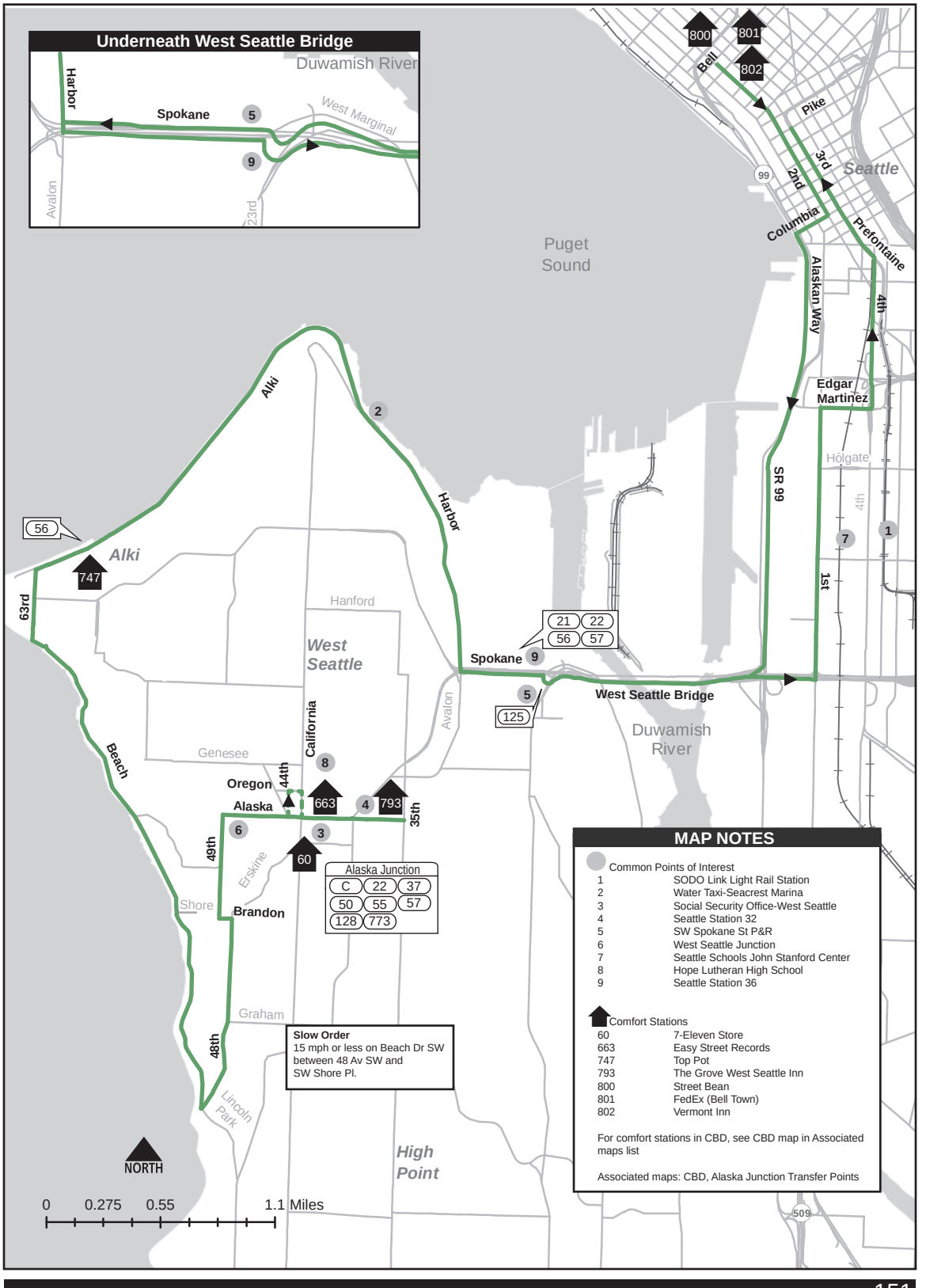

MAP NOTES

Common Points of Interest

1	SODO Link Light Rail Station
2	Water Taxi-Seacrest Marina
3	Social Security Office-West Seattle
4	Seattle Station 32
5	SW Spokane St P&R
6	West Seattle Junction
7	Seattle Schools John Stanford Center
8	Hope Lutheran High School
9	Seattle Station 36

Comfort Stations

60	7-Eleven Store
663	Easy Street Records
747	Top Pot
793	The Grove West Seattle Inn
800	Street Bean
801	FedEx (Bell Town)
802	Vermont Inn

For comfort stations in CBD, see CBD map in Associated maps list

Associated maps: CBD, Alaska Junction Transfer Points

Downtown Seattle

From: Northgate Transit Center

♦ Bay 6
R NE 100 St
L 1 Av NE
R N 92 St
R College Way N
C Meridian Av N
L N Northgate Way
C N 105 St
C Holman Rd N
C Holman Rd NW
C 15 Av NW
R NW 85 St
L 24 Av NW
L NW Market St
R Leary Av NW
C NW Leary Way
C Leary Way NW
C NW 36 St
C N 36 St
C Fremont Pl NW
R Fremont Av N
C Fremont Bridge
C 4 Av N
L Westlake Av N
L Westlake Av N
(at 9 Av N)
R Lenora St
L 3 Av
C 3 Av S
S 3 Av S/Main

Allow off board fare collection in designated area on 3 Av in the CBD.

Northgate

From: S Massachusetts St/8 Av

♦ 4 Av S island stop at
4 Av/S Jackson
C 4 Av S
L Prefontaine Pl S
C 3 Av
R Blanchard St

Slow Order:
5 mph or less E/B between Blanchard St and Westlake Av

L Westlake Av
C Westlake Av N
R 4 Av N
C Fremont Bridge
C Fremont Av N
L Fremont Pl N
C N 36 St
C NW 36 St
R Leary Way NW
C NW Leary Way
C Leary Av NW
L NW Market St
R 24 Av NW
R NW 85 St
L 15 Av NW
C Holman Rd NW
C Holman Rd N
C N 105 St
C N Northgate Way
R Meridian Av N
C College Way N
L N 92 St
L 1 Av NE
R NE 100 St
L enter Northgate
Transit Center
S Bay 2: drop off only

When Scheduled to Northgate Transit Center North Layover If Northgate Transit Center Westside Layover Area is Fully Occupied, do not Layover at Bay 2
C through transit center
R NE 103 St to Layover G
(leave 3 minutes before your Bay 6 timepoint)
R 3 Av NE
R NE 100 St
R enter transit center
C through make u-turn and proceed southbound to Bay 6
C On schedule

When Scheduled to Crown Hill Only (NW 85 St/15 Av NW)
Operate regular route
2 NW 85 St
C NW 85 St
S NW 85 St (fs)

To		*Base*	
Crown Hill Ballard	01BA	Central Base	04D3
Crown Hill Freemont	0014		
Downtown Seattle at Fremont Av N/N 34 St	0235		
Downtown Seattle at 15 Av NW/NW 85 St	0237 0238		
Northgate at Fremont Av N/N 34 St	023A 023C		

Awareness Areas
4 Av/S Washington St
3 Av/Virginia St
3 Av/Pike St
3 Av/Pine St
Fremont Av N/N 34 St
N 105 St/Aurora Av N
Northgate TC

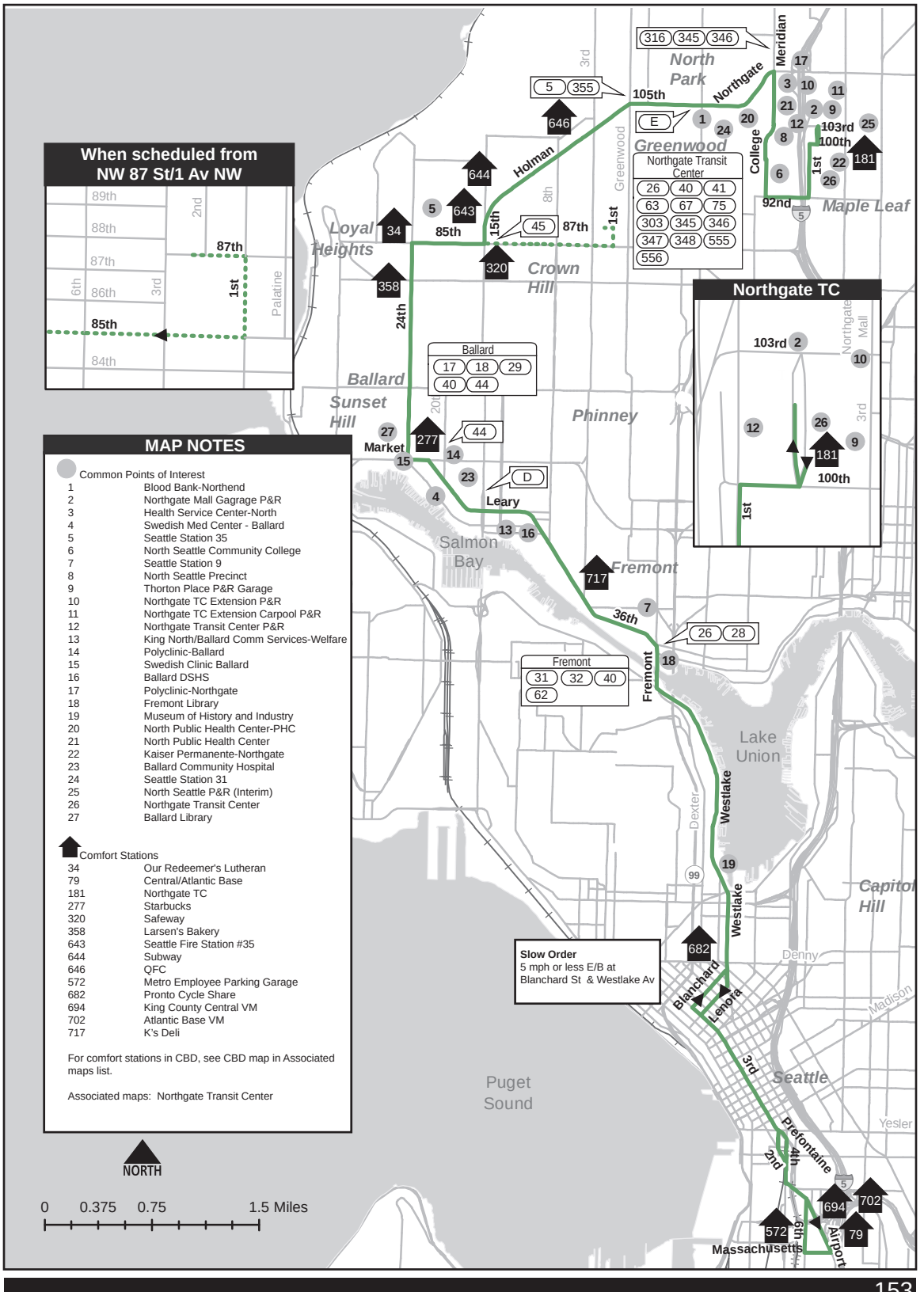

MAP NOTES

Common Points of Interest

1	Blood Bank-Northend
2	Northgate Mall Gagrage P&R
3	Health Service Center-North
4	Swedish Med Center - Ballard
5	Seattle Station 35
6	North Seattle Community College
7	Seattle Station 9
8	North Seattle Precinct
9	Thorton Place P&R Garage
10	Northgate TC Extension P&R
11	Northgate TC Extension Carpool P&R
12	Northgate Transit Center P&R
13	King North/Ballard Comm Services-Welfare
14	Polyclinic-Ballard
15	Swedish Clinic Ballard
16	Ballard DSHS
17	Polyclinic-Northgate
18	Fremont Library
19	Museum of History and Industry
20	North Public Health Center-PHC
21	North Public Health Center
22	Kaiser Permanente-Northgate
23	Ballard Community Hospital
24	Seattle Station 31
25	North Seattle P&R (Interim)
26	Northgate Transit Center
27	Ballard Library

Comfort Stations

34	Our Redeemer's Lutheran
79	Central/Atlantic Base
181	Northgate TC
277	Starbucks
320	Safeway
358	Larsen's Bakery
643	Seattle Fire Station #35
644	Subway
646	QFC
572	Metro Employee Parking Garage
682	Pronto Cycle Share
694	King County Central VM
702	Atlantic Base VM
717	K's Deli

For comfort stations in CBD, see CBD map in Associated maps list.

Associated maps: Northgate Transit Center

Downtown Seattle

From: Lake City and Northgate

♦ NE 130 St
L Lake City Way NE (SR-522)
R NE 125 St
L Roosevelt Way NE
R NE 125 St
L 5 Av NE
R NE 103 St
L enter Northgate Transit Center (Bay 5)
R NE 100 St
R 1 Av NE
L NE Northgate Way
R enter S/B I-5
C I-5
R Union St Exit
C Union St
L 3 Av
L Yesler Wy
L Terrace St
R 5 Av
C 5 Av S
S 5 Av S (fs S Jackson St)

When Scheduled from 5 Av NE/NE 123 St

♦ 5 Av NE
C 5 Av NE
C Regular route

When Scheduled from NE 103 St/5 Av NE (Layover F)

♦ NE 103 St
L enter Northgate Transit Center (Bay 5)
C Regular route

When I-5 is Congested South of Northgate & Directed by Coordinator

Operate regular route

2 Northgate Transit Center (Bay 5)
L NE 100 St
R 5 Av NE
L Banner Way NE
C NE 75 St
R enter S/B I-5
C S/B I-5 regular lanes

When I-5 is Congested South of Lake Washington Ship Canal Bridge & Directed by Coordinator

C I-5
R "Boylston Av/ Roanoke St" (Exit 168A)
C Boylston Av E
L Lakeview Blvd E
R Freeway overpass
C Eastlake Av E
R Stewart St
L 7 Av
R Union St
C Regular route

When Scheduled via I-5 Express Lanes

Operate regular route

2 1 Av NE
L enter I-5 Express Lanes (If "Open" is displayed)
R Pike St Exit
C Convention Pl
C Union St
L 3 Av
C Regular route

Allow off board fare collection in designated area on 3 Av in the CBD.

Awareness Areas

Union St/4 Av
NE Northgate Wy/ 5 Av NE

Express Lanes Advisory

Never enter express lanes if signage is blank or closed is displayed

To		*Base*	
Downtown Seattle	053D	North Base	04D5
at 5 Av NE/NE 125 St	07CD		

Procedure for Congestion Reroutes:

If the operator believes traffic warrants the use of the reroute, but the coordinator has not yet ordered it, the operator may place a RTT to get permission from the coordinator. If the coordinator is unable to respond to your call in a timely fashion, operators may use these reroutes at their discretion, but you are REQUIRED to complete the notification to the coordinator that the reroute was used.

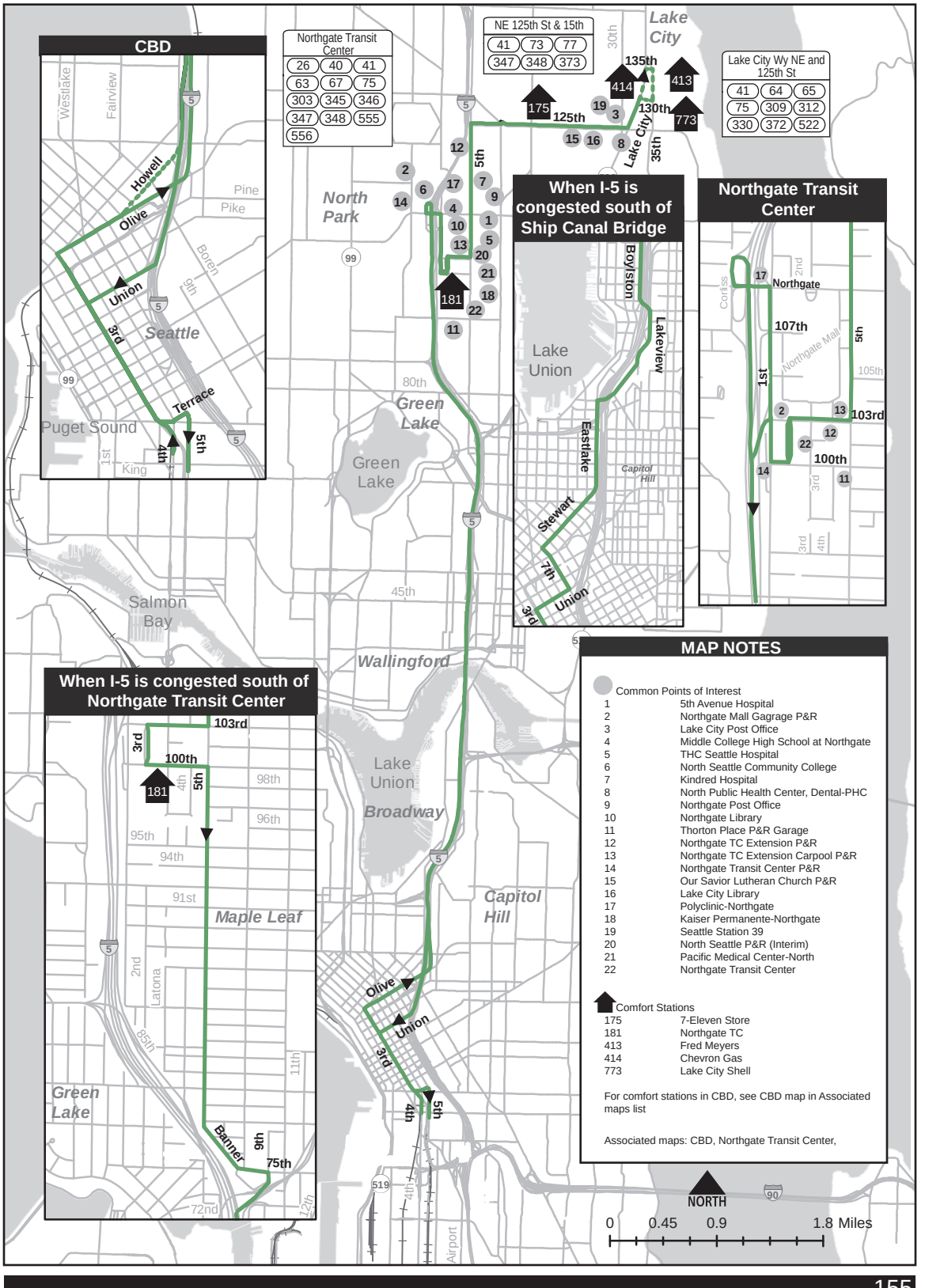

MAP NOTES

Common Points of Interest

1	5th Avenue Hospital
2	Northgate Mall Gagrage P&R
3	Lake City Post Office
4	Middle College High School at Northgate
5	THC Seattle Hospital
6	North Seattle Community College
7	Kindred Hospital
8	North Public Health Center, Dental-PHC
9	Northgate Post Office
10	Northgate Library
11	Thorton Place P&R Garage
12	Northgate TC Extension P&R
13	Northgate TC Extension Carpool P&R
14	Northgate Transit Center P&R
15	Our Savior Lutheran Church P&R
16	Lake City Library
17	Polyclinic-Northgate
18	Kaiser Permanente-Northgate
19	Seattle Station 39
20	North Seattle P&R (Interim)
21	Pacific Medical Center-North
22	Northgate Transit Center

Comfort Stations

175	7-Eleven Store
181	Northgate TC
413	Fred Meyers
414	Chevron Gas
773	Lake City Shell

For comfort stations in CBD, see CBD map in Associated maps list

Associated maps: CBD, Northgate Transit Center,

Lake City

From: 4 Av S/S Jackson St

♦ 4 Av S
L Prefontaine Pl S
C 3 Av
R Stewart St
C Olive Wy
L enter N/B I-5
C I-5
R "Northgate Way/ 1 Av NE" (Exit 173)
R 1 Av NE
L NE 100 St
L enter Northgate Transit Center (Bay 2)
R NE 103 St
L 5 Av NE
R NE 125 St
L Lake City Way NE (SR-522)
2 NE 135 St
S

When Scheduled via I-5 Express Lanes
Operate regular route

2 Olive Wy
L Howell St
C Eastlake Av
R enter N/B I-5 Express Lanes (If "Open" is displayed)
C I-5 Express Lanes
R "Northgate Way" Exit
R 1 Av NE
C Regular route

When 9 Av is blocked by trucks and Scheduled via I-5 Express Lanes
Operate regular route

2 9 Av
R Pine St
L 8 Av
L Pike St
L enter to I-5 Express Lanes
C Regular route

When Scheduled to 5 Av NE/NE 125 St
Operate regular route

2 5 Av NE
S NE 125 St

Express Lanes Advisory
Never enter express lanes if signage is blank or closed is diplayed

When Scheduled via I-5 Express Lanes, but Express Lane Signage is Blank or "Closed" is Diplayed
Do not enter express lanes. Operate express lane route

2 Eastlake Av
C Eastlake Av E
R Lakeview Blvd E
L Boylston Av E
C Boylston Av E
R E Roanoke St
L Harvard Av E
L enter N/B I-5
C I-5
C Continue regular route

Allow off board fare collection in designated area on 3 Av in the CBD.

Awareness Areas

Union St/4 Av
NE Northgate Wy/ 5 Av NE

To		Base	
Lake City	053B	North Base	04D5
NE 125 Only	05D8		

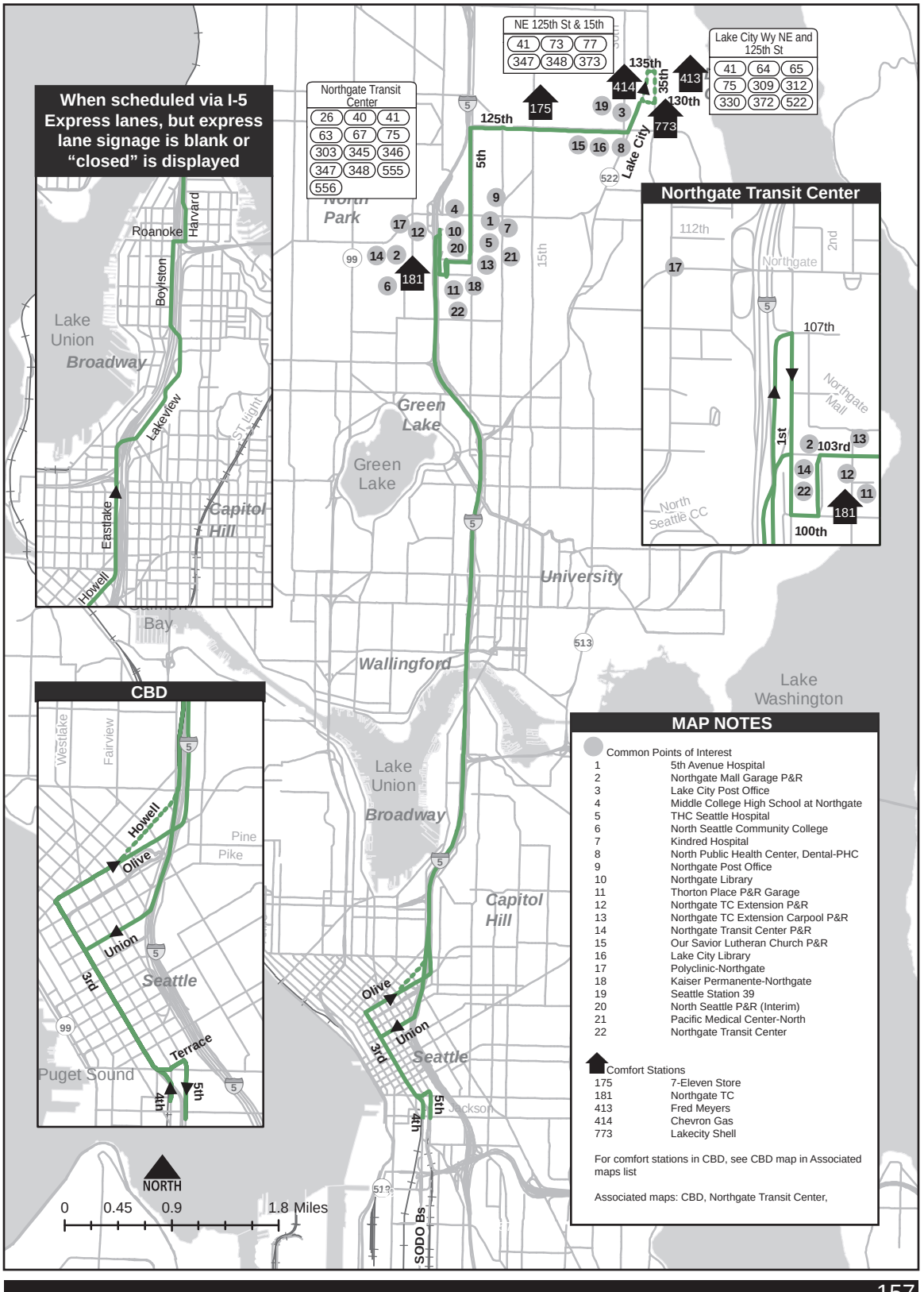

When scheduled via I-5 Express lanes, but express lane signage is blank or "closed" is displayed

Northgate Transit Center

26	40	41
63	67	75
303	345	346
347	348	555
556		

NE 125th St & 15th

41	73	77
347	348	373

Lake City Wy NE and 125th St

41	64	65
75	309	312
330	372	522

CBD

MAP NOTES

Common Points of Interest

1	5th Avenue Hospital
2	Northgate Mall Garage P&R
3	Lake City Post Office
4	Middle College High School at Northgate
5	THC Seattle Hospital
6	North Seattle Community College
7	Kindred Hospital
8	North Public Health Center, Dental-PHC
9	Northgate Post Office
10	Northgate Library
11	Thorton Place P&R Garage
12	Northgate TC Extension P&R
13	Northgate TC Extension Carpool P&R
14	Northgate Transit Center P&R
15	Our Savior Lutheran Church P&R
16	Lake City Library
17	Polyclinic-Northgate
18	Kaiser Permanente-Northgate
19	Seattle Station 39
20	North Seattle P&R (Interim)
21	Pacific Medical Center-North
22	Northgate Transit Center

Comfort Stations

175	7-Eleven Store
181	Northgate TC
413	Fred Meyers
414	Chevron Gas
773	Lakecity Shell

For comfort stations in CBD, see CBD map in Associated maps list

Associated maps: CBD, Northgate Transit Center,

Downtown Seattle

From: University District

♦ NE 45 St
R 15 Av NE
L NE Pacific St
R Montlake Blvd NE
C Montlake Blvd E
C E Montlake Pl E
C 24 Av E
C Turner Way E
C 23 Av E
R E John St
C E Thomas St
L 15 Av E
R E John St
C E Olive Way
L Bellevue Av
R E Pine St
C Pine St
S 5 Av

When Scheduled to Jackson St/5 Av S
Operate regular route

2 5 Av/Pine St
C Pine St
L 3 Av
C 3 Av S
L 2 Av Ext S
L S Jackson St

When Scheduled to Boren Av/E Yesler Way
Operate regular route

2 Broadway E/
E John St
L Broadway E
C Broadway
L Boren Av
C Base route

University District

From: Downtown Seattle

♦ Pike St
C E Pike St
L Bellevue Av
R E Olive Way
C E John St
L 15 Av E
R E Thomas St
C E John St
L 23 Av E
C Turner Way E
C 24 Av E
C E Montlake Pl E
C Montlake Blvd E
C Montlake Blvd NE
L NE Pacific St
S UW Station Bay 2
(continue as Route 44)

When Scheduled from Boren Av/E Yesler Way

C Boren Av
R Broadway
C Broadway E
R E John St
C Regular route

When Scheduled to NE 45 St/Brooklyn Av NE
Operate regular route

2 NE Pacific St
R 15 Av NE
L NE 45 St
S Brooklyn Av NE

Allow off board fare collection in designated area on 3 Av in the CBD.

Awareness Areas
3 Av/Pike St
3 Av/Pine St
Montlake Blvd NE/ NE Pacific St
Montlake Blvd NE/ SR-520

Route 43 is grouped with Route 44

To		*Base*	
Downtown Seattle	0295	Atlantic Base	04D1
at Montlake (Route 44)	061E		
University District	0702		
Husky Service	0189		
NE 45th/Brooklyn Ave NE	0201		

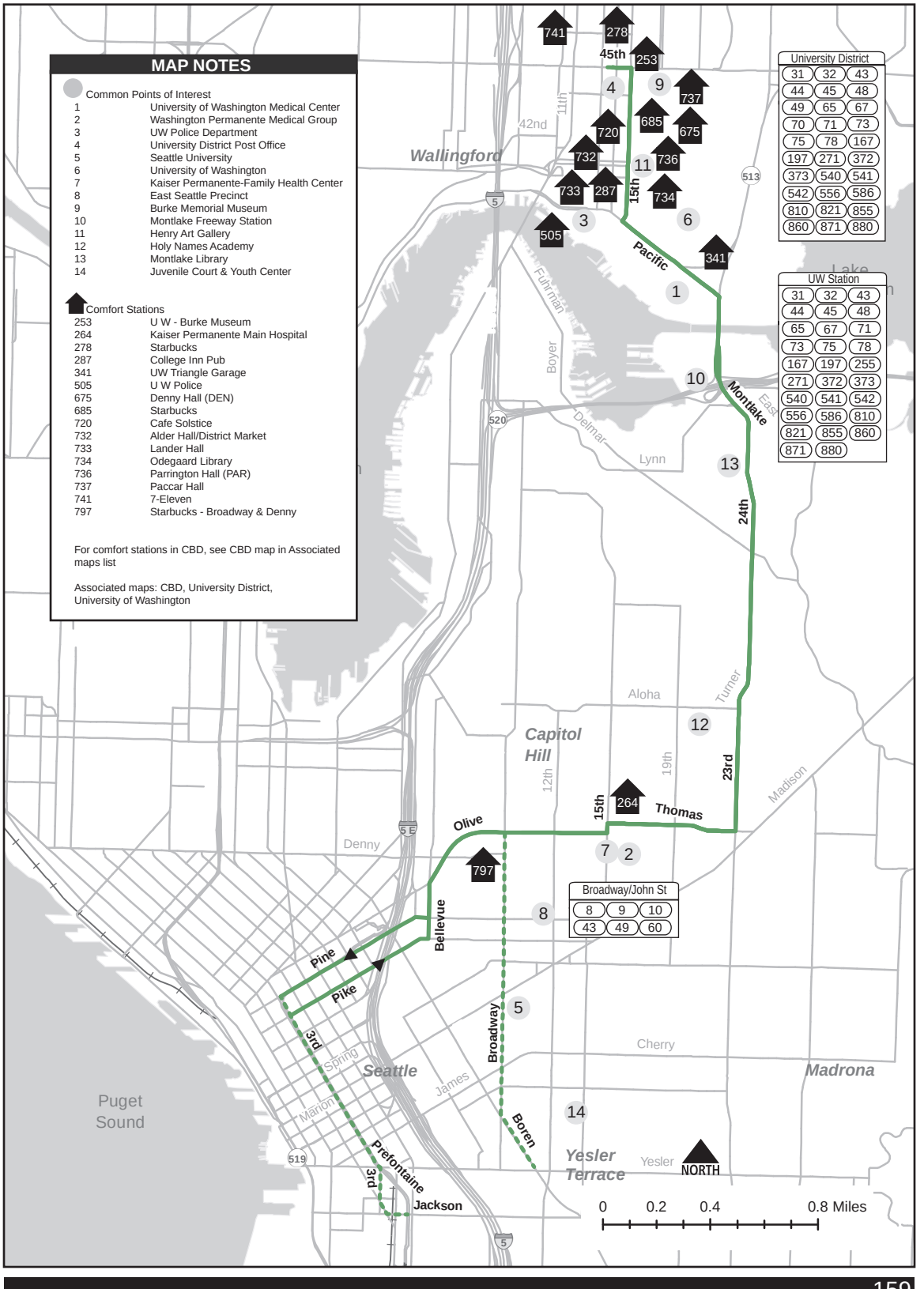
MAP NOTES
Common Points of Interest
1 University of Washington Medical Center
2 Washington Permanente Medical Group
3 UW Police Department
4 University District Post Office
5 Seattle University
6 University of Washington
7 Kaiser Permanente-Family Health Center
8 East Seattle Precinct
9 Burke Memorial Museum
10 Montlake Freeway Station
11 Henry Art Gallery
12 Holy Names Academy
13 Montlake Library
14 Juvenile Court & Youth Center
Comfort Stations
253 U W - Burke Museum
264 Kaiser Permanente Main Hospital
278 Starbucks
287 College Inn Pub
341 UW Triangle Garage
505 U W Police
675 Denny Hall (DEN)
685 Starbucks
720 Cafe Solstice
732 Alder Hall/District Market
733 Lander Hall
734 Odegaard Library
736 Parrington Hall (PAR)
737 Paccar Hall
741 7-Eleven
797 Starbucks - Broadway & Denny
For comfort stations in CBD, see CBD map in Associated maps list
Associated maps: CBD, University District, University of Washington
University District
31 32 43
44 45 48
49 65 67
70 71 73
75 78 167
197 271 372
373 540 541
542 556 586
810 821 855
860 871 880
UW Station
31 32 43
44 45 48
65 67 71
73 75 78
167 197 255
271 372 373
540 541 542
556 586 810
821 855 860
871 880
Broadway/John St
8 9 10
43 49 60
Wallingford
Capitol Hill
Seattle
Madrona
Yesler Terrace
Puget Sound
45th
15th
Pacific
Montlake
24th
23rd
Thomas
Olive
Bellevue
Pine
Pike
3rd
Prefontaine
Jackson
Broadway
Boren
Denny
Aloha
Lynn
Delmar
Boyer
Fuhrman
Turner
Madison
Cherry
Yesler
Spring
Marion
James
42nd
11th
12th
19th
NORTH
0 0.2 0.4 0.8 Miles

Ballard

From: University District

- ♦ Montlake Blvd NE
- 2 UW Station Bay 4
- R NE Pacific St
- R 15 Av NE
- L NE 45 St
- C N 45 St
- R N Midvale Pl
- L N 46 St
- C N Market St
- C NW Market St
- L 32 Av NW
- S

University District

From: Ballard

- ♦ 32 Av NW
- L NW 54 St
- C NW Market St
- C N Market St
- C N 46 St
- R N Midvale Pl
- L N 45 St
- C NE 45 St
- R 15 Av NE
- L NE Pacific St
- L NE Pacific Pl
- S Layover Area B (NE Pacific Pl)

When scheduled to NE 45 St/ University Way NE
Operate regular route

- 2 NE 45 St
- S University Way NE (trip continues as Route 43)

Layover Instructions for 32 Av NW/NW 54 St
When approaching 32 Av NW, use the cutout and scan for coaches in the layover. If there are two coaches in the layover, hold in the cutout. Do not pull forward to the stop sign to hold for room at the layover.

Cutout hours of operation: 7:00-11:30 AM & 3:00-7:30 PM

Awareness Areas
Montlake Blvd NE/ NE Pacific St

Route 44 is grouped with Route 43

To		*Base*	
Ballard	061E	Atlantic Base	04D1
UW Station	0620	Atlantic Base (via Broadway/S Jackson)	
Downtown (via UW Medical Center)		at Broadway/John St	031F
at 12 Av NE/NE 45 St		at 12 Av S/S Jackson St	059E
To Route 43 Downtown	0295		
To Route 43 Capitol Hill	061D		

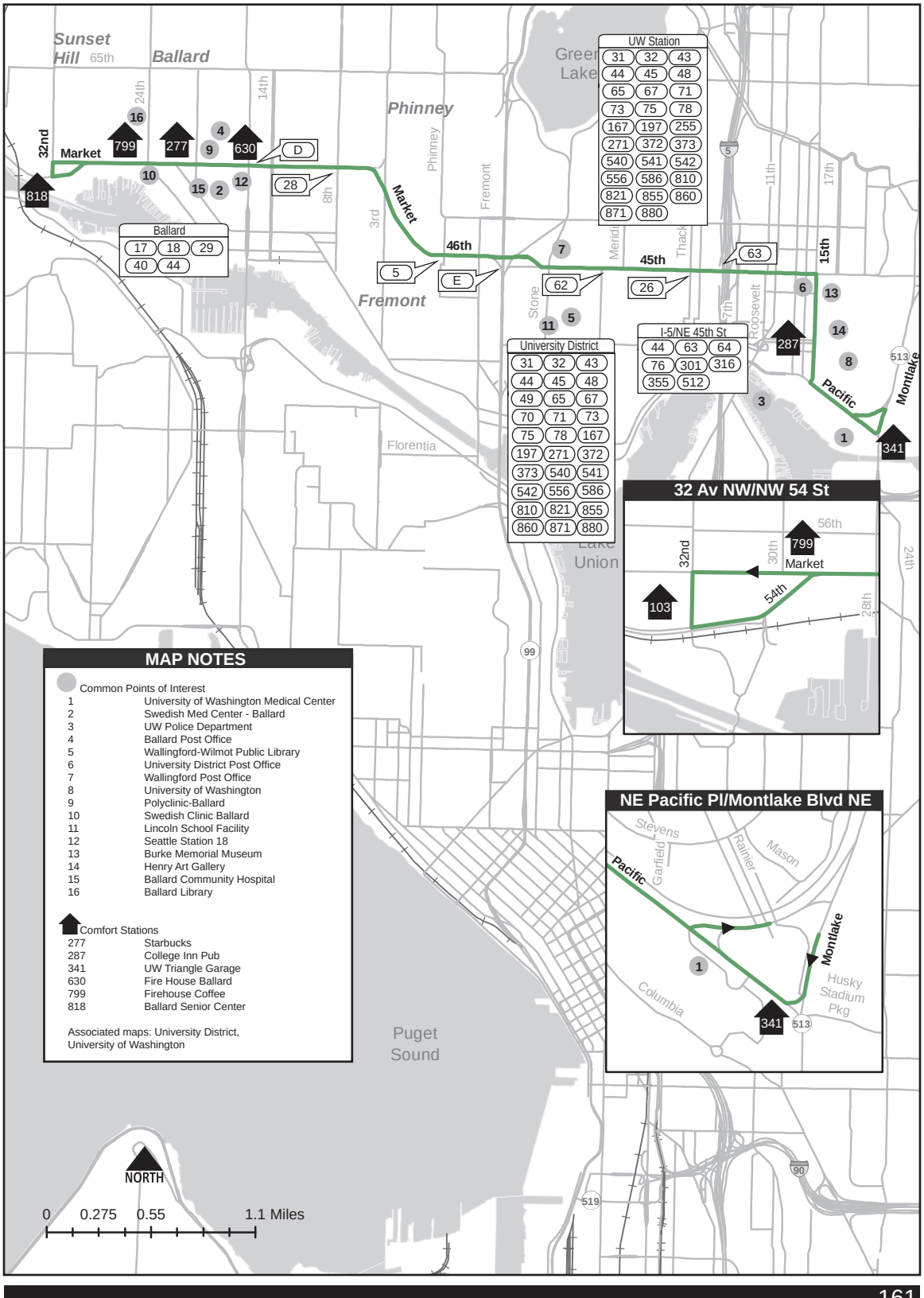

MAP NOTES

Common Points of Interest

1	University of Washington Medical Center
2	Swedish Med Center - Ballard
3	UW Police Department
4	Ballard Post Office
5	Wallingford-Wilmot Public Library
6	University District Post Office
7	Wallingford Post Office
8	University of Washington
9	Polyclinic-Ballard
10	Swedish Clinic Ballard
11	Lincoln School Facility
12	Seattle Station 18
13	Burke Memorial Museum
14	Henry Art Gallery
15	Ballard Community Hospital
16	Ballard Library

Comfort Stations

277	Starbucks
287	College Inn Pub
341	UW Triangle Garage
630	Fire House Ballard
799	Firehouse Coffee
818	Ballard Senior Center

Associated maps: University District, University of Washington

University District

From: Loyal Heights

♦ Loyal Way NW
R 32 Av NW
R NW 85 St
C N 85 St
R Wallingford Av N
L E Green Lake Dr N
L NE Ravenna Blvd
L NE 65 St
R Roosevelt Way NE
L NE Ravenna Blvd
R University Way NE
L NE Pacific St
L NE Pacific Pl
S Layover Area A
(NE Pacific Pl)

When Scheduled via 15 Av NE (Saturdays)
Operate regular route

2 NE Ravenna Blvd
R 15 Av NE
R NE 50 St
L University Way NE
C Regular route

Loyal Heights

From: UW Medical Center

♦ Layover Area A
(NE Pacific Pl)
C NE Pacific Pl
R Montlake Blvd NE
2 UW Station Bay 4
C Montlake Blvd NE
R NE Pacific St
2 UW Station Bay 2
C NE Pacific St
R University Way NE
L NE Ravenna Blvd
R 12 Av NE
L NE 65 St
R NE Ravenna Blvd
R E Green Lake Dr N
R Wallingford Av N
L N 85 St
C NW 85 St
L 31 Av NW
R Loyal Way NW
S

When Scheduled via 15 Av NE (Saturdays)
Operate regular route

2 University Way NE
R NE 50 St
L 15 Av NE
L NE Ravenna Blvd
C Regular route

Awareness Areas
NE 65 St/
Roosevelt Wy NE

To		*Base*	
Loyal Heights	03C2	Ryerson Base	04D8
University District	02E6		

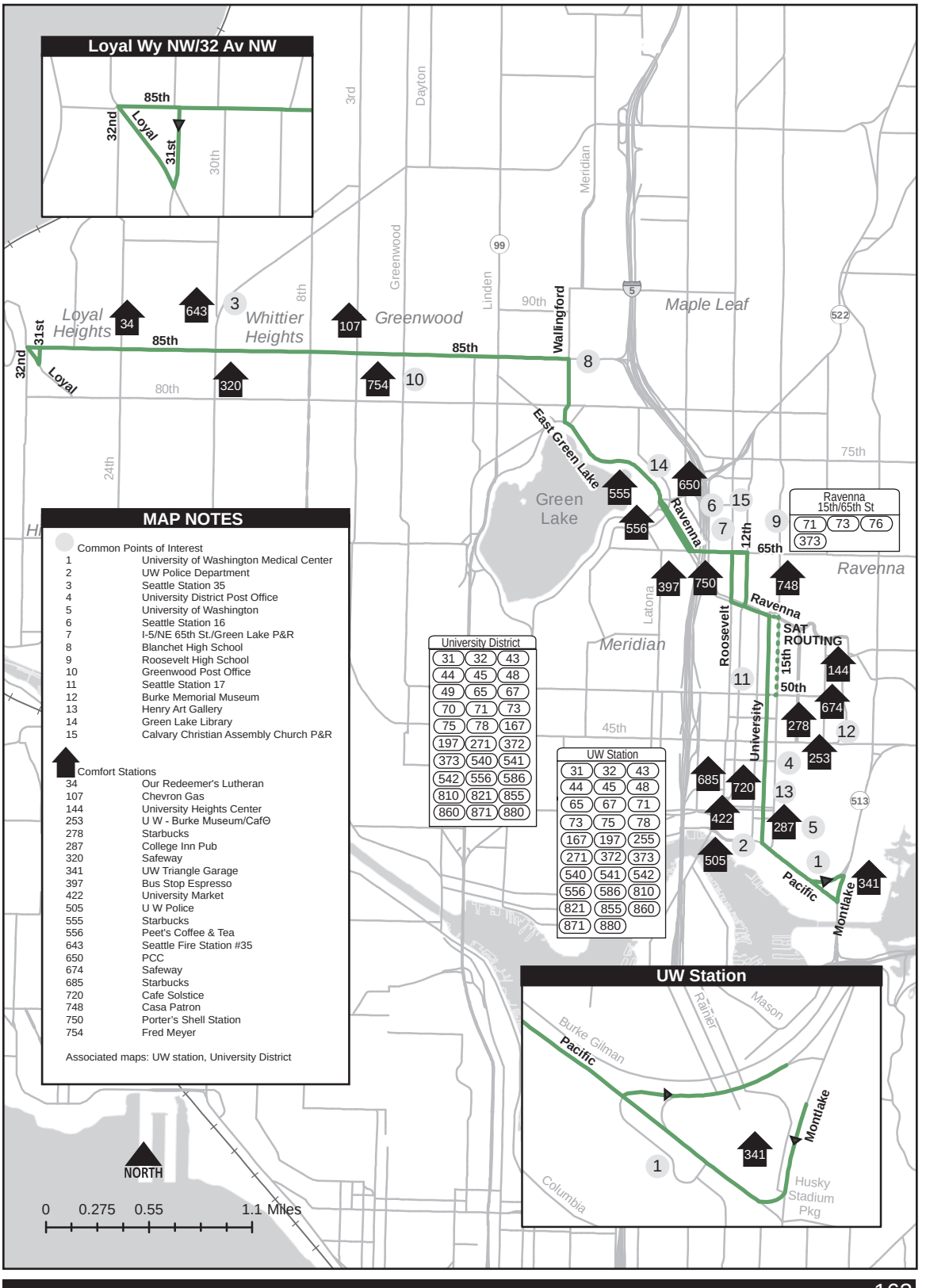

MAP NOTES

Common Points of Interest

1	University of Washington Medical Center
2	UW Police Department
3	Seattle Station 35
4	University District Post Office
5	University of Washington
6	Seattle Station 16
7	I-5/NE 65th St./Green Lake P&R
8	Blanchet High School
9	Roosevelt High School
10	Greenwood Post Office
11	Seattle Station 17
12	Burke Memorial Museum
13	Henry Art Gallery
14	Green Lake Library
15	Calvary Christian Assembly Church P&R

Comfort Stations

34	Our Redeemer's Lutheran
107	Chevron Gas
144	University Heights Center
253	U W - Burke Museum/CafΘ
278	Starbucks
287	College Inn Pub
320	Safeway
341	UW Triangle Garage
397	Bus Stop Espresso
422	University Market
505	U W Police
555	Starbucks
556	Peet's Coffee & Tea
643	Seattle Fire Station #35
650	PCC
674	Safeway
685	Starbucks
720	Cafe Solstice
748	Casa Patron
750	Porter's Shell Station
754	Fred Meyer

Associated maps: UW station, University District

Downtown Seattle

From: Bellevue Av E/Bellevue Pl E

♦ Bellevue Av E
C Bellevue Av
R E Pine St
C Pine St
S 9 Av (All trips return to Summit or to 5 Av S/ S Jackson)

When Scheduled to 5 Av S/S Jackson St
Operate regular route

2 5 Av/Pine St
C Pine St
L 3 Av
C 3 Av S
L 2 Av Ext S
L S Jackson St
S 5 Av S

Summit

From: Downtown Seattle

♦ Pine St
L 2 Av
L Pike St
C E Pike St
L Bellevue Av
R E Olive Way
L Summit Av E
L Belmont Av E
L Bellevue Pl E
C Bellevue Av E
S

Awareness Areas
3 Av/Pike St
3 Av/Pine St
2 Av/Pike St

To		*Base*	
Downtown Seattle	027F	Atlantic Base	04D1
Summit (via Olive Way)	05C7		

Southbound, when scheduled from inbound to outbound, change signs at 9 Av/Pine St

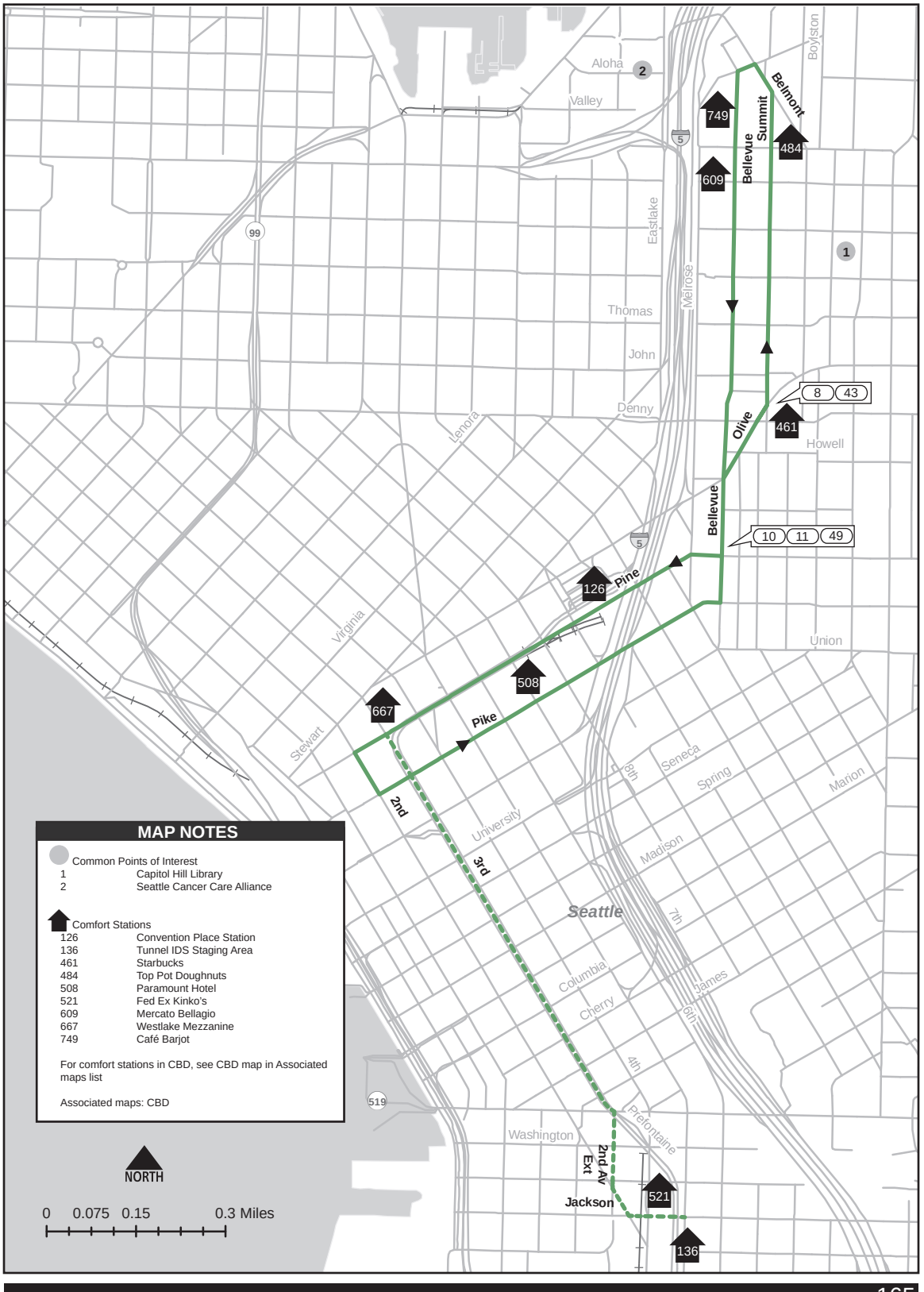
Aloha
Valley
Boylston
Belmont
Summit
Bellevue
749
484
609
Eastlake
Melrose
99
5
1
2
Thomas
John
Denny
Lenora
8
43
461
Howell
Olive
Bellevue
10
11
49
126
Pine
Virginia
Union
508
667
Pike
Stewart
8th
Seneca
Spring
Marion
2nd
University
3rd
Madison
Seattle
7th
Columbia
James
Cherry
6th
4th
519
Washington
Prefontaine
2nd Av Ext
Jackson
521
136
MAP NOTES
Common Points of Interest
1 Capitol Hill Library
2 Seattle Cancer Care Alliance
Comfort Stations
126 Convention Place Station
136 Tunnel IDS Staging Area
461 Starbucks
484 Top Pot Doughnuts
508 Paramount Hotel
521 Fed Ex Kinko's
609 Mercato Bellagio
667 Westlake Mezzanine
749 Café Barjot
For comfort stations in CBD, see CBD map in Associated maps list
Associated maps: CBD
NORTH
0 0.075 0.15 0.3 Miles

University District

From: Mount Baker Transit Center

♦ Bay 2
C transit center rdwy
C Bus loop exit
R Rainier Av S
R 23 Av S
C 23 Av
C Turner Way E
C 24 Av E
C E Montlake Pl E
C Montlake Blvd E
C Montlake Blvd NE
L NE Pacific St
2 UW Station Bay 2
C NE Pacific St
R 15 Av NE
2 15 Av NE
S

Mount Baker Transit Center

From: University District

♦ 15 Av NE
L NE Pacific St
2 UW Station Bay 1
R Montlake Blvd NE
C Montlake Blvd E
C E Montlake Pl E
C 24 Av E
C Turner Way E
C 23 Av E
C 23 Av
C 23 Av S
L Rainier Av S
L S McClellan St
R M.L. King Jr Wy S
R enter Mount Baker Transit Center
C Transit Center rdwy (stay left)
2 Bay 2 (drop off)

When Layover Area A is Fully Occupied

C E/B on north transit center rdwy
C U-turn; proceed W/B on south transit center rdwy
S Overflow layover area C

Sight-Impaired Customers at Rainier Av S/23 Av S

Awareness Areas

Montlake Blvd NE/ NE Pacific St
Montlake Blvd NE/SR-520
23 Av/Cherry St

To		*Base*	
University District	06A9	Ryerson Base	04D8
Mt Baker TC	0253		

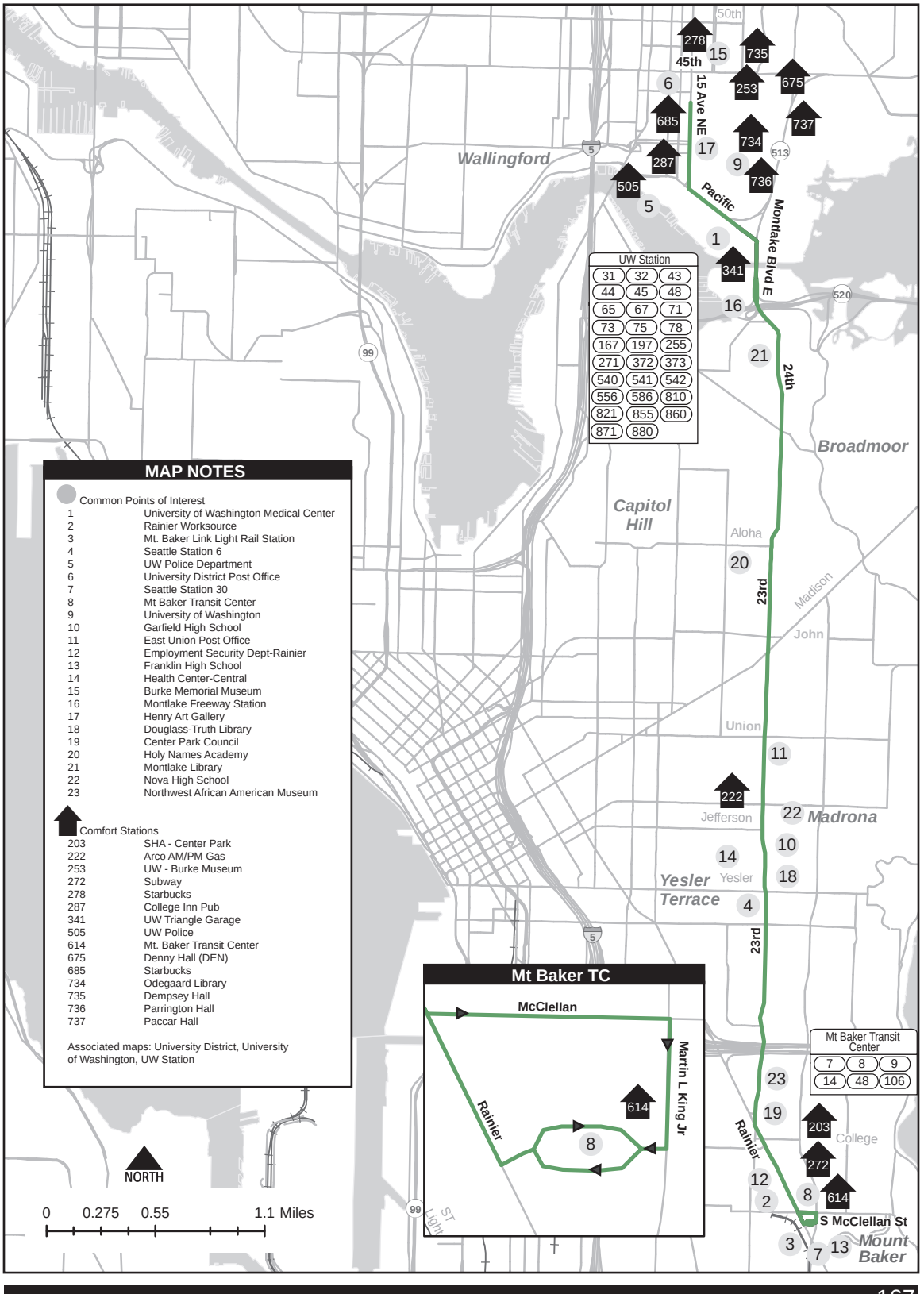
50th
45th
15 Ave NE
Pacific
Montlake Blvd E
24th
23rd
Rainier
Martin L King Jr
McClellan
S McClellan St
Wallingford
Capitol Hill
Broadmoor
Madrona
Yesler Terrace
Mount Baker
Aloha
Madison
John
Union
Jefferson
Yesler
College
UW Station
31 32 43
44 45 48
65 67 71
73 75 78
167 197 255
271 372 373
540 541 542
556 586 810
821 855 860
871 880
Mt Baker Transit Center
7 8 9
14 48 106
MAP NOTES
Common Points of Interest
1 University of Washington Medical Center
2 Rainier Worksource
3 Mt. Baker Link Light Rail Station
4 Seattle Station 6
5 UW Police Department
6 University District Post Office
7 Seattle Station 30
8 Mt Baker Transit Center
9 University of Washington
10 Garfield High School
11 East Union Post Office
12 Employment Security Dept-Rainier
13 Franklin High School
14 Health Center-Central
15 Burke Memorial Museum
16 Montlake Freeway Station
17 Henry Art Gallery
18 Douglass-Truth Library
19 Center Park Council
20 Holy Names Academy
21 Montlake Library
22 Nova High School
23 Northwest African American Museum
Comfort Stations
203 SHA - Center Park
222 Arco AM/PM Gas
253 UW - Burke Museum
272 Subway
278 Starbucks
287 College Inn Pub
341 UW Triangle Garage
505 UW Police
614 Mt. Baker Transit Center
675 Denny Hall (DEN)
685 Starbucks
734 Odegaard Library
735 Dempsey Hall
736 Parrington Hall
737 Paccar Hall
Associated maps: University District, University of Washington, UW Station
Mt Baker TC
NORTH
0 0.275 0.55 1.1 Miles

Downtown Seattle

From: University District

♦ 12 Av NE
L NE 45 St
R 15 Av NE
R NE Campus Pkwy
L University Bridge
C Eastlake Av E
L Harvard Av E
L E Roanoke St
R 10 Av E
C E Roy St
L Broadway E
C Broadway
R E Pine St
C Pine St
S 5 Av

When Scheduled to Boren Av/E Yesler Way
Operate regular route
2 Broadway
C Broadway
L Boren Av
C Base Route

When Scheduled to S Jackson St/5 Av S
Operate regular route
2 Pine St
C Pine St
L 3 Av
C 3 Av S
L 2 Av Ext S
L S Jackson St
S 5 Av S

University District

From: Downtown Seattle

♦ Pike St
L 8 Av
R Pine St
C E Pine St
L Broadway
C Broadway E
R E Roy St
C 10 Av E
L E Roanoke St
R Harvard Av E
R Eastlake Av E
C University Bridge
R NE Campus Pkwy
L 15 Av NE
L NE 45 St
R 11 Av NE
R NE 47 St
R 12 Av NE
S

When Scheduled from Boren Av/E Yesler Way
♦ Boren Av
R Broadway

When Scheduled from S Jackson St/12 Av S
Operate regular route
♦ S Jackson St
R 4 Av S
L Prefontaine Pl S
C 3 Av
R Pike St
C Regular route

Allow off board fare collection in designated area on 3 Av in the CBD.

Awareness Areas
4 Av/S Washington St
3 Av/Pike St
3 Av/Pine St

Route 49 is grouped with Route 7

To		*Base*	
Downtown	033B	Atlantic Base (via Jackson St)	059E
at Pine St/Boren Av		Central Base (via Jackson St)	000D
To Route 7 (Prentice Street)	00AF	Atlantic Base (via Broadway)	0345
To Route 7 (Henderson)	020A	at 10 Av E/Mercer St	031F
University District	0337	at 12 Av S/Jackson St	059E
University District (via Broadway)	075E		
at Broadway/Pine	0346		

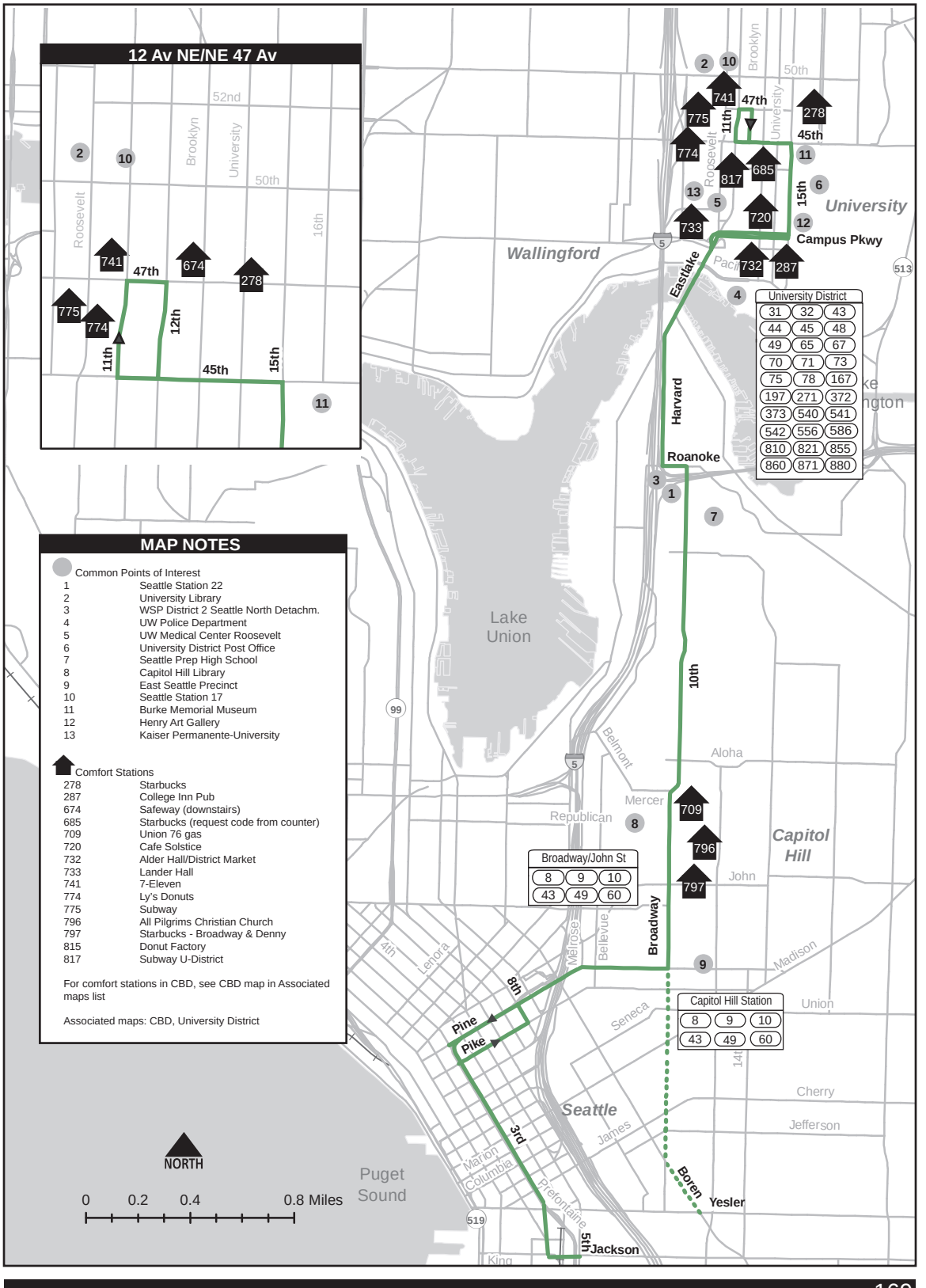

MAP NOTES

Common Points of Interest

1	Seattle Station 22
2	University Library
3	WSP District 2 Seattle North Detachm.
4	UW Police Department
5	UW Medical Center Roosevelt
6	University District Post Office
7	Seattle Prep High School
8	Capitol Hill Library
9	East Seattle Precinct
10	Seattle Station 17
11	Burke Memorial Museum
12	Henry Art Gallery
13	Kaiser Permanente-University

Comfort Stations

278	Starbucks
287	College Inn Pub
674	Safeway (downstairs)
685	Starbucks (request code from counter)
709	Union 76 gas
720	Cafe Solstice
732	Alder Hall/District Market
733	Lander Hall
741	7-Eleven
774	Ly's Donuts
775	Subway
796	All Pilgrims Christian Church
797	Starbucks - Broadway & Denny
815	Donut Factory
817	Subway U-District

For comfort stations in CBD, see CBD map in Associated maps list

Associated maps: CBD, University District

West Seattle

From: M.L. King Jr Way S/S Myrtle St

♦ M. L. King Jr Way S
L S Othello St
L Seward Pk Av S
R Seward Pk Av S
C S Dawson St
R Wilson Av S
C 50 Av S
L S Genesee St
L Rainier Av S
R S Alaska St
C S Columbian Way
R VA Med Center
C serve "Bus only" zone on VA Med Center driveway
C follow counter-clockwise loop on lower loop
R S Columbian Way
R 15 Av S
L S Columbian Way
L "6 Av S" Exit
C S Spokane St
R SODO Busway

Make No Stops:
Between Busway/fs Lander St & 1 Av S/ Lander St

L S Holgate St
L 1 Av S
C on-ramp to W Seattle Bridge (left lane)
C W Seattle Bridge
R "Delridge Way SW" Exit
L "Delridge Way SW" Exit
C Delridge Way SW
R SW Genesee St
L SW Avalon Way
L 35 Av SW
R SW Alaska St
R 44 Av SW
R SW Oregon St
L California Av SW
L SW Admiral Way

Slow Order:
20 mph or less between 59 Av SW & 63 Av SW

R 63 Av SW
R Alki Av SW
S 61 Av SW

Othello Station

From: Alki Av SW/61 Av SW

♦ Alki Av SW
R 61 Av SW
L SW Admiral Way
R California Av SW
R SW Oregon St
L 44 Av SW
L SW Alaska St
L 35 Av SW
R SW Avalon Way
R SW Genesee St
L Delridge Way SW
C enter W Seattle Bridge (To City Center/I-5/ Hwy 99)
C W Seattle Bridge (bus only lane)
R "1 Av S" Exit
L 1 Av S
R S Holgate St

Make No Stops:
Between 1 Av S/Lander St & Busway/Lander St

R SODO Busway
L S Spokane St
C enter "S Columbian Way"
C S Columbian Way
R 15 Av S
L S Columbian Way
L enter VA Med Center
C serve "Bus only" zone on VA Med Center driveway
C follow counter-clockwise loop on lower loop
L S Columbian Way
C S Alaska St
L Rainier Av S
R S Genesee St
R 50 Av S
C Wilson Av S
L S Orcas St
R Seward Pk Av S
L Seward Pk Av S
R S Othello St
S M.L.K. Jr Way S (fs)

Awareness Areas
Alki Av/60 Av SW

To		*Base*	
West Seattle	0249	South Base	04D9
at 1 Av S/S Lander St	024A		
Othello Station	024C		
at 1 Av S/S Lander St	024D		

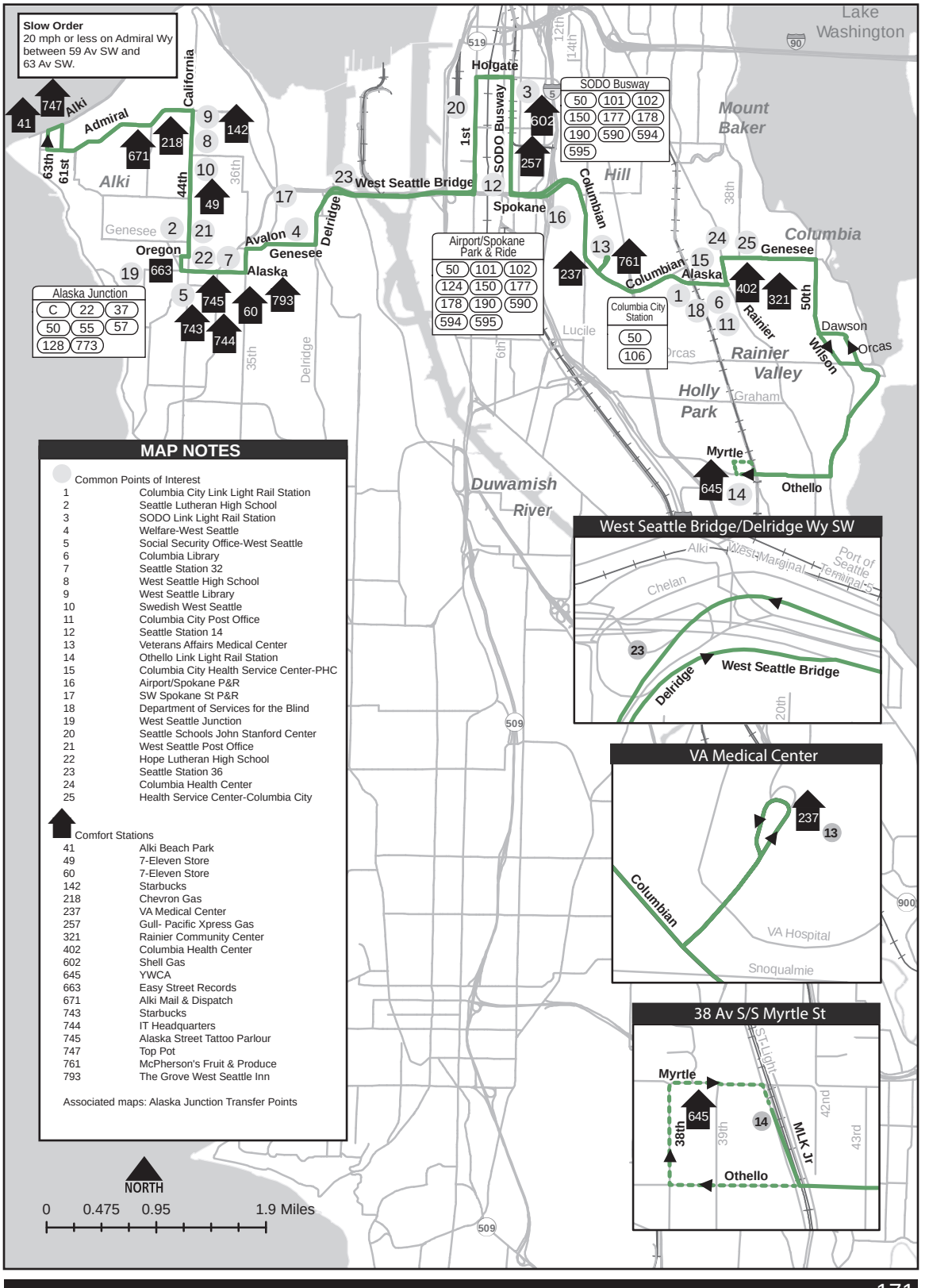

MAP NOTES

Common Points of Interest

1	Columbia City Link Light Rail Station
2	Seattle Lutheran High School
3	SODO Link Light Rail Station
4	Welfare-West Seattle
5	Social Security Office-West Seattle
6	Columbia Library
7	Seattle Station 32
8	West Seattle High School
9	West Seattle Library
10	Swedish West Seattle
11	Columbia City Post Office
12	Seattle Station 14
13	Veterans Affairs Medical Center
14	Othello Link Light Rail Station
15	Columbia City Health Service Center-PHC
16	Airport/Spokane P&R
17	SW Spokane St P&R
18	Department of Services for the Blind
19	West Seattle Junction
20	Seattle Schools John Stanford Center
21	West Seattle Post Office
22	Hope Lutheran High School
23	Seattle Station 36
24	Columbia Health Center
25	Health Service Center-Columbia City

Comfort Stations

41	Alki Beach Park
49	7-Eleven Store
60	7-Eleven Store
142	Starbucks
218	Chevron Gas
237	VA Medical Center
257	Gull- Pacific Xpress Gas
321	Rainier Community Center
402	Columbia Health Center
602	Shell Gas
645	YWCA
663	Easy Street Records
671	Alki Mail & Dispatch
743	Starbucks
744	IT Headquarters
745	Alaska Street Tattoo Parlour
747	Top Pot
761	McPherson's Fruit & Produce
793	The Grove West Seattle Inn

Associated maps: Alaska Junction Transfer Points

Downtown Seattle

From: SW Atlantic St/California Av SW

♦ SW Atlantic St
R California Av SW
R SW Oregon St
L 44 Av SW
C Glenn Way SW
L SW Alaska St
L 35 Av SW
R SW Avalon Way
R SW Spokane St
C SW Spokane St (bus-only lane)
C W Seattle Bridge (bus-only lane)
C W Seattle Bridge
R enter Hwy 99 (North)
C Hwy 99 (North)
R "Alaskan Way S/ Downtown" Exit
C Alaskan Way S
C Alaskan Way
R Columbia St
L 3 Av
S Pine St

When Scheduled from SW Alaska St/ 35th Av SW

♦ SW Alaska St
C Regular route

Admiral District

From: Wall St/5 Av

♦ Wall St
L 3 Av
R Columbia St
L Alaskan Way
C Alaskan Way S
C SR-99 (South)
R "W Seattle Bridge" Exit
C W Seattle Bridge
L 35 Av SW
R SW Alaska St
R 44 Av SW
R SW Oregon St
L California Av SW
L SW Seattle St
R 44 Av SW
R SW Atlantic St
S

When Scheduled to 35 Av SW/ SW Avalon Wy

Operate regular route

2 35 Av SW
2 SW Avalon Way (ns)

Allow off board fare collection in designated area on 3 Av in the CBD.

Awareness Areas

3 Av/Pike St
3 Av/Pine St
3 Av/Virginia St

To		*Base*	
Downtown Seattle	0322	Central (Via Airport Way)	0026
Admiral District	0326	Central	04D3
Alaska Junction	0652		

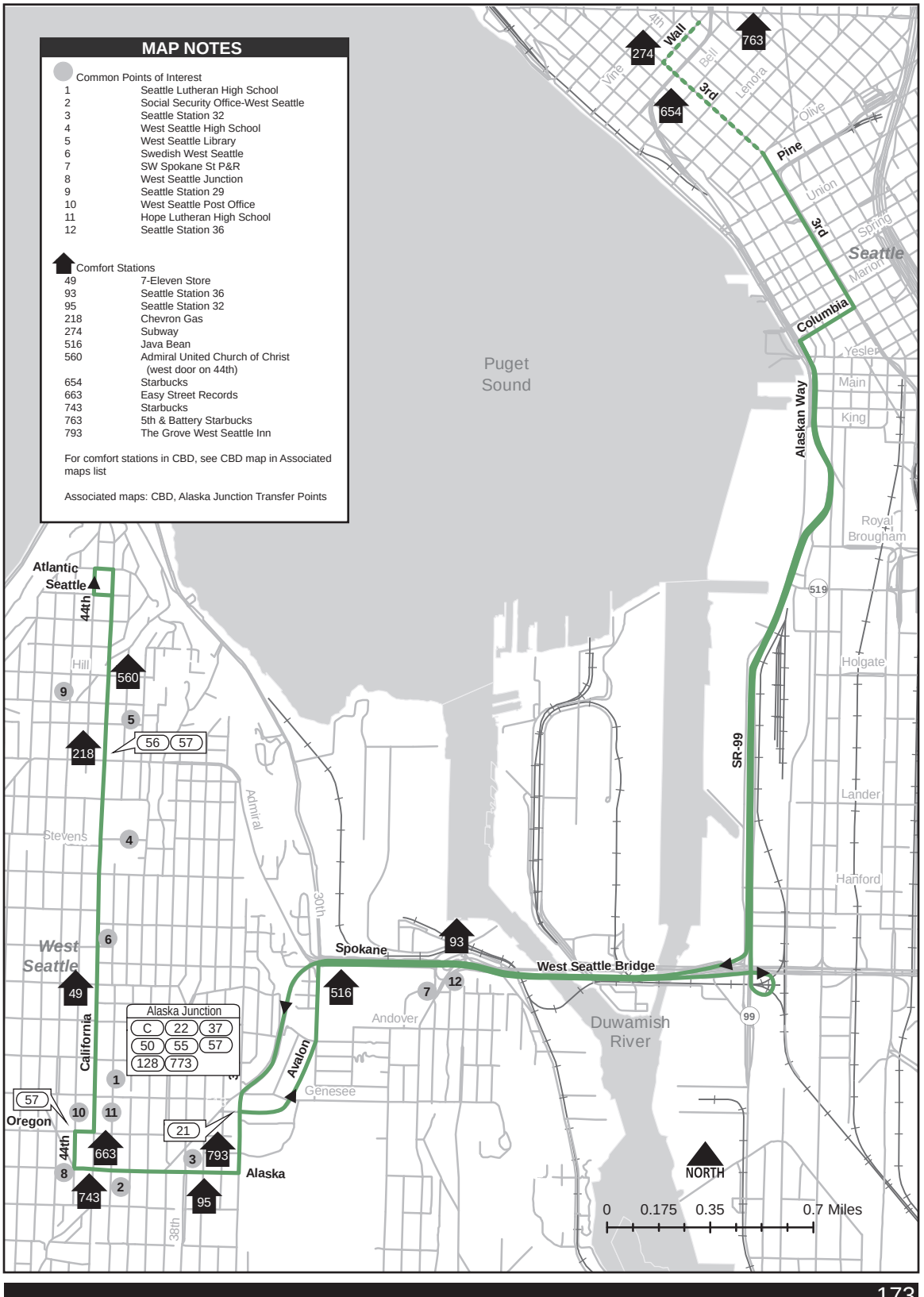
MAP NOTES
Common Points of Interest
1 Seattle Lutheran High School
2 Social Security Office-West Seattle
3 Seattle Station 32
4 West Seattle High School
5 West Seattle Library
6 Swedish West Seattle
7 SW Spokane St P&R
8 West Seattle Junction
9 Seattle Station 29
10 West Seattle Post Office
11 Hope Lutheran High School
12 Seattle Station 36
Comfort Stations
49 7-Eleven Store
93 Seattle Station 36
95 Seattle Station 32
218 Chevron Gas
274 Subway
516 Java Bean
560 Admiral United Church of Christ (west door on 44th)
654 Starbucks
663 Easy Street Records
743 Starbucks
763 5th & Battery Starbucks
793 The Grove West Seattle Inn
For comfort stations in CBD, see CBD map in Associated maps list
Associated maps: CBD, Alaska Junction Transfer Points
Puget Sound
Atlantic
Seattle
44th
Hill
Stevens
West Seattle
California
Oregon
Alaska
Admiral
30th
38th
Spokane
Avalon
Andover
Genesee
West Seattle Bridge
Duwamish River
SR-99
Alaskan Way
Columbia
Pine
3rd
Wall
Vine
Bell
Lenora
Olive
Union
Spring
Marion
Seattle
Yesler
Main
King
Royal Brougham
Holgate
Lander
Hanford
519
99
Alaska Junction
C 22 37
50 55 57
128 773
NORTH
0 0.175 0.35 0.7 Miles

Downtown Seattle

From: Alki Av SW/61 Av SW

♦ Alki Av SW
R 61 Av SW
L SW Admiral Way
C SW Spokane St
L enter "Harbor Island/ Hwy 99"
C SW Spokane St (bus-only lane)
C West Seattle Bridge (bus-only lane)
C West Seattle Bridge
R enter Hwy 99 (North)
C Hwy 99 (North)
R "Alaskan Way S/ Downtown" Exit
C Alaskan Way S
C Alaskan Way
R Columbia St
L 3 Av
S Pine St (fs)

Alki

From: Bell St/3 Av

♦ 3 Av
R Columbia St
L Alaskan Way
C Alaskan Way S
C SR-99 (South)
R "West Seattle Bridge" Exit
C West Seattle Bridge
R "SW Admiral Way" Exit
C SW Admiral Way

Slow Order
20 mph or less on SW Admiral Way between 59 Av SW & 63 Av SW

R 63 Av SW
R Alki Av SW
S 61 Av SW

Allow off board fare collection in designated area on 3 Av in the CBD.

Awareness Areas
3 Av/Pike St
3 Av/Pine St
3 Av/Virginia St

To		*Base*	
Downtown Seattle	020C	Central Base	04D3
Alki	0229		

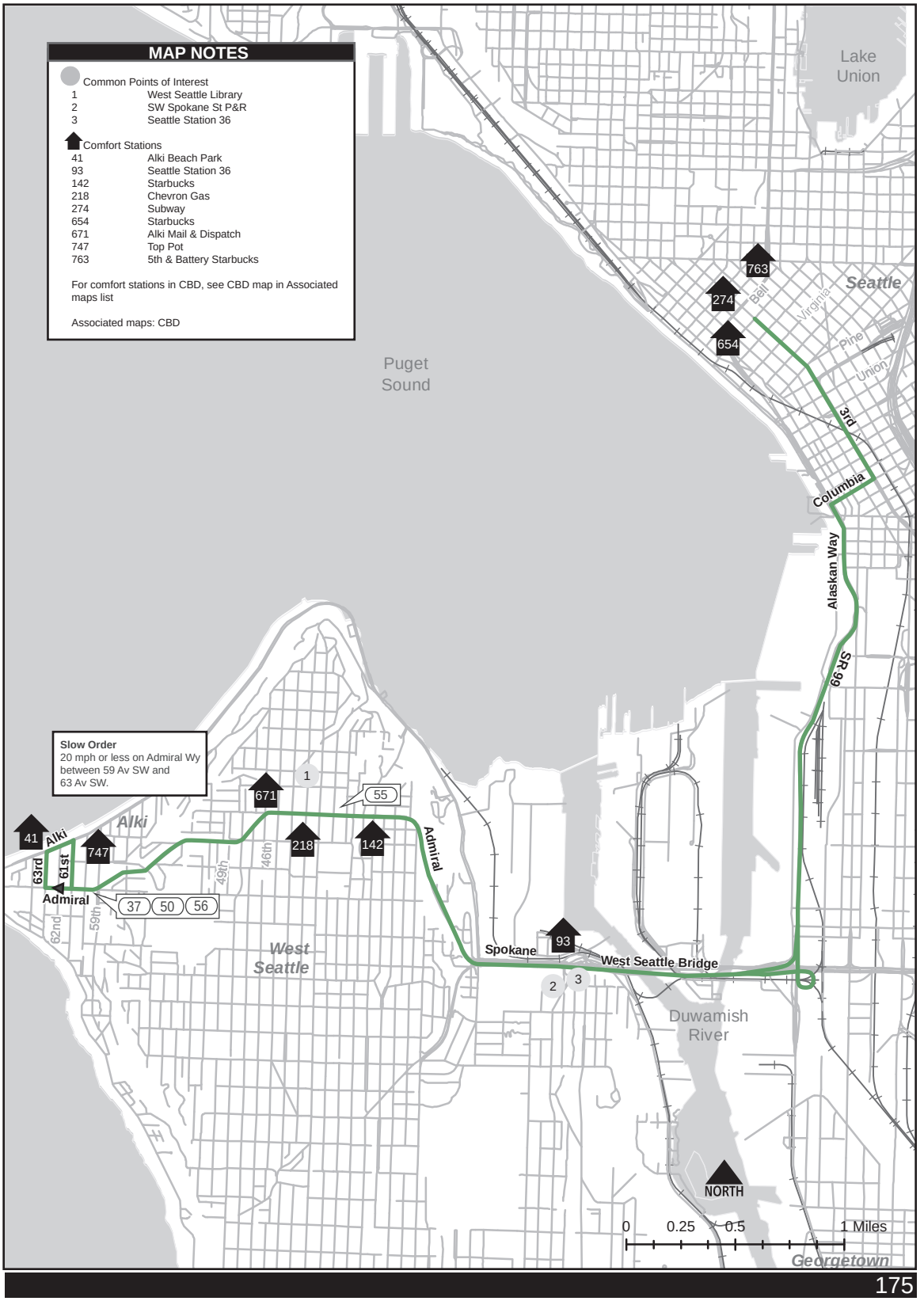
MAP NOTES
Common Points of Interest
1 West Seattle Library
2 SW Spokane St P&R
3 Seattle Station 36
Comfort Stations
41 Alki Beach Park
93 Seattle Station 36
142 Starbucks
218 Chevron Gas
274 Subway
654 Starbucks
671 Alki Mail & Dispatch
747 Top Pot
763 5th & Battery Starbucks
For comfort stations in CBD, see CBD map in Associated maps list
Associated maps: CBD
Lake Union
Puget Sound
Seattle
763
274
654
Bell
Virginia
Pine
Union
3rd
Columbia
Alaskan Way
SR 99
Slow Order
20 mph or less on Admiral Wy between 59 Av SW and 63 Av SW.
671
1
55
41
Alki
747
218
142
Admiral
63rd
61st
49th
46th
62nd
59th
37
50
56
West Seattle
Spokane
93
West Seattle Bridge
2
3
Duwamish River
NORTH
0
0.25
0.5
1 Miles
Georgetown

Downtown Seattle

From: Alaska Junction Bay 5

- ♦ 44 Av SW
- L SW Oregon St
- R Glenn Way SW
- L SW Genesee St
- R 55 Av SW
- R SW Charlestown St
- L 49 Av SW
- R SW Admiral Way
- L enter "Harbor Island/ Hwy 99"
- C SW Spokane St (bus-only lane)
- C W Seattle Bridge (bus-only lane)
- C W Seattle Bridge
- R enter Hwy 99 (North)
- C Hwy 99 (North)
- R "Alaskan Way S/ Downtown" Exit
- C Alaskan Way S
- C Alaskan Way
- R Columbia St
- L 3 Av
- S Pine St (fs)

Alaska Junction

From: 3 Av/Bell St

- ♦ 3 Av
- R Columbia St
- L Alaskan Way
- C Alaskan Way S
- C SR-99 (South)
- R "W Seattle Bridge" Exit
- C W Seattle Bridge
- R "SW Admiral Way" Exit
- C SW Admiral Way
- L 49 Av SW
- R SW Charlestown St
- L 55 Av SW
- L SW Genesee St
- R Glenn Way SW
- L SW Alaska St
- S Bay 2

Allow off board fare collection in designated area on 3 Av in the CBD.

Awareness Areas
3 Av/Pike St
3 Av/Pine St
3 Av/Virginia St

To		*Base*	
Downtown Seattle	020D	Central Base	04D3
Alaska Junction	022A		

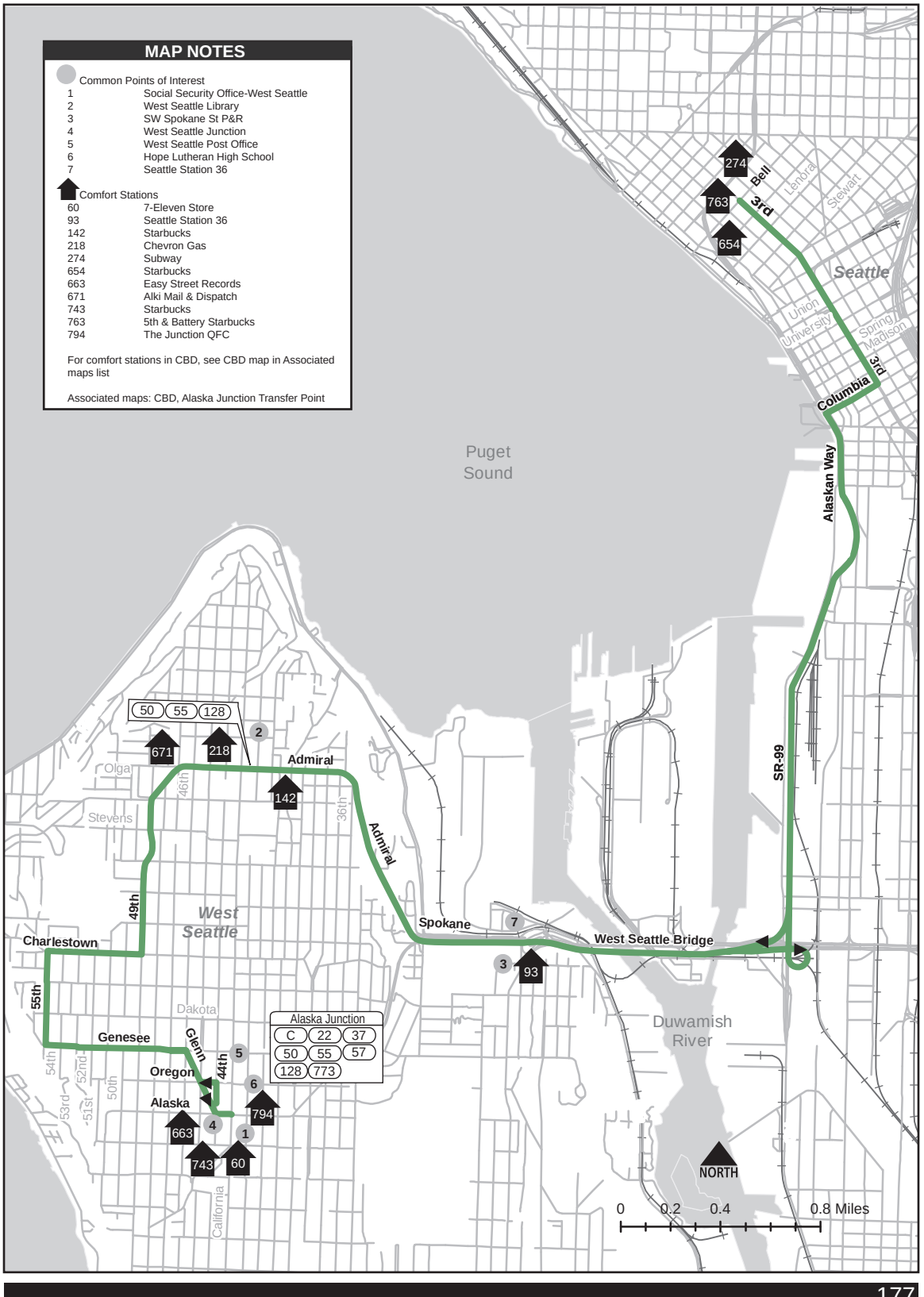
MAP NOTES
Common Points of Interest
1 Social Security Office-West Seattle
2 West Seattle Library
3 SW Spokane St P&R
4 West Seattle Junction
5 West Seattle Post Office
6 Hope Lutheran High School
7 Seattle Station 36
Comfort Stations
60 7-Eleven Store
93 Seattle Station 36
142 Starbucks
218 Chevron Gas
274 Subway
654 Starbucks
663 Easy Street Records
671 Alki Mail & Dispatch
743 Starbucks
763 5th & Battery Starbucks
794 The Junction QFC
For comfort stations in CBD, see CBD map in Associated maps list
Associated maps: CBD, Alaska Junction Transfer Point
Puget Sound
Seattle
Bell
3rd
Lenora
Stewart
Union
University
Spring
Madison
Columbia
Alaskan Way
SR-99
West Seattle Bridge
Spokane
Admiral
Olga
Stevens
46th
36th
West Seattle
49th
Charlestown
55th
Dakota
Genesee
Glenn
44th
Oregon
Alaska
54th
53rd
52nd
51st
50th
California
Duwamish River
Alaska Junction
C 22 37
50 55 57
128 773
50 55 128
671 218 142 274 763 654 93 794 663 743 60
1 2 3 4 5 6 7
NORTH
0 0.2 0.4 0.8 Miles

Broadway

From: 25 Av SW/SW Henderson St

♦ 25 Av SW (fs) (SW Trenton St)
L SW Barton St
C SW Barton Pl
C SW Henderson St
R Delridge Way SW
C Delridge Way SW (just south of SW Cambridge St, at stop sign, veer to the left and stay on Delridge Way SW)
L SW Roxbury St
L Olson Pl SW
R enter Myers Way P&R
C through P&R (clockwise loop)
L Myers Way S
C 1 Av S
R S Cloverdale St
L 14 Av S
C South Park Bridge
C 16 Av S
L E Marginal Way S
R Corson Av S
R S Bailey St
R 13 Av S
L S Albro Pl
L Swift Av S
C 15 Av S
R S McClellan St
L Beacon Av S
R 14 Av S
L S Massachusetts St
R 12 Av S
C S Charles St
L Golf Dr S
C 12 Av S
L Boren Av S
L E Yesler Way
R Broadway
L Fir St
R 9 Av
R Madison St
L Broadway
C Broadway E
S E Republican St

Westwood Village

From: 10 Av E/E Republican St

♦ 10 Av E
R E Republican St
L Broadway E
C Broadway
R Madison St
L 9 Av
R 8 Av S
L E Yesler Wy
R Boren Av S
R 12 Av S
C Golf Dr S
R 14 Av S
L Beacon Av S
R S McClellan St
L 15 Av S
L Swift Av S
R S Albro Pl
R Stanley Av S
L 13 Av S
R S Albro Pl
L Ellis Av S
L E Marginal Way S
R 16 Av S
C South Park Bridge
C 14 Av S
R S Cloverdale St
L 1 Av S
C Myers Way S
R enter Myers Way P&R
C through P&R
L Myers Way S
L Olson Pl SW
R SW Roxbury St
R Delridge Way SW
C Delridge Way S
L SW Trenton St
L 25 Av SW
S SW Trenton St (fs)

Awareness Areas
9 Av/James St
15 Av S/S Lucile St
Boren Av/Madison St

To		Base	
Westwood Village	022B	Central Base	04D3
Broadway	0535		

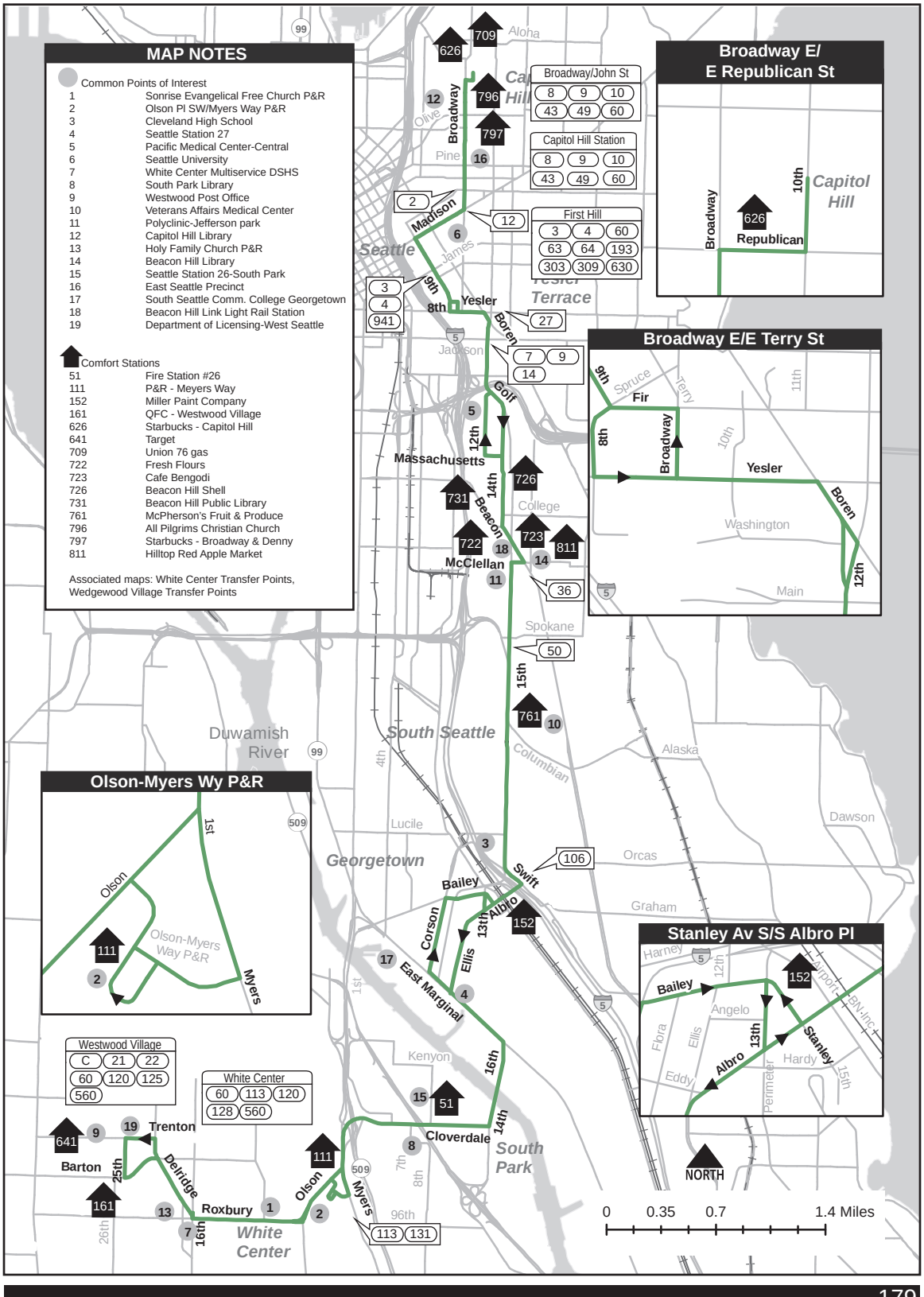
MAP NOTES
Common Points of Interest
1 Sonrise Evangelical Free Church P&R
2 Olson Pl SW/Myers Way P&R
3 Cleveland High School
4 Seattle Station 27
5 Pacific Medical Center-Central
6 Seattle University
7 White Center Multiservice DSHS
8 South Park Library
9 Westwood Post Office
10 Veterans Affairs Medical Center
11 Polyclinic-Jefferson park
12 Capitol Hill Library
13 Holy Family Church P&R
14 Beacon Hill Library
15 Seattle Station 26-South Park
16 East Seattle Precinct
17 South Seattle Comm. College Georgetown
18 Beacon Hill Link Light Rail Station
19 Department of Licensing-West Seattle
Comfort Stations
51 Fire Station #26
111 P&R - Meyers Way
152 Miller Paint Company
161 QFC - Westwood Village
626 Starbucks - Capitol Hill
641 Target
709 Union 76 gas
722 Fresh Flours
723 Cafe Bengodi
726 Beacon Hill Shell
731 Beacon Hill Public Library
761 McPherson's Fruit & Produce
796 All Pilgrims Christian Church
797 Starbucks - Broadway & Denny
811 Hilltop Red Apple Market
Associated maps: White Center Transfer Points, Wedgewood Village Transfer Points
Broadway/John St
8 9 10
43 49 60
Capitol Hill Station
8 9 10
43 49 60
First Hill
3 4 60
63 64 193
303 309 630
Broadway E/ E Republican St
Broadway
10th
Capitol Hill
626
Republican
Broadway E/E Terry St
9th
Spruce
Terry
11th
Fir
8th
Broadway
10th
Yesler
Boren
Washington
12th
Main
Olson-Myers Wy P&R
1st
Olson
Olson-Myers Way P&R
111
2
Myers
Westwood Village
C 21 22
60 120 125
560
White Center
60 113 120
128 560
Stanley Av S/S Albro Pl
Harney
12th
Bailey
152
Angelo
Flora
Ellis
13th
Stanley
Hardy
Eddy
Albro
Perimeter
15th
Airport
BN-Inc
Aloha
Olive
Pine
James
Jackson
College
Spokane
Columbian
Alaska
Dawson
Orcas
Graham
Lucile
Kenyon
Duwamish River
Seattle
Capitol Hill
Broadway
Madison
Yesler
Boren
Terrace
Golf
Massachusetts
Beacon
McClellan
South Seattle
Georgetown
Swift
Bailey
Albro
Corson
Ellis
East Marginal
Cloverdale
South Park
Trenton
Barton
Delridge
Roxbury
Olson
Myers
White Center
96th
NORTH
0 0.35 0.7 1.4 Miles

Downtown
From: Sand Point

♦ NOAA bldg 3
layover zone

Slow Order
10 mph or less on all roadways in NOAA except NE NOAA Dr

C around clockwise loop
R first rdwy
R enter Bldg 1 loop
C counterclockwise loop
2 Bldg 1
C counterclockwise loop to complete loop
R main rdwy to NE NOAA Dr
R NE NOAA Dr
L Sand Point Way NE

Slow Order
5 mph or less when passing gate guard exiting NOAA

R NE 65 St
C NE Princeton Way
L NE 65 St

Slow Order
20 mph or less on NE 65 St between 40 Av NE and 35 Av NE

R NE Ravenna Blvd

Slow Order
20 mph or less between Woodlawn Av NE/NE 65 St and N 55 St/Meridian Av N.

L Woodlawn Av NE
C Woodland Av N
L Meridian Av N
C Kirkwood Pl N
R N 56 St & N 55 St
L Meridian Av N
R N 45 St
L Stone Way N
R N 35 St

L Fremont Av N
C Fremont Bridge
C 4 av N
C Dexter Av N
C Dexter Av
L 7 Av
R Lenora St
L 3 Av
C 3 Av S
L S Washington St
S 4 Av S (ns)

On Evenings/Weekends

♦ Sand Point Way NE (ns)
NE 74 St
R NE 74 St
R 62 Av NE
R NE 65 St
C Regular route

When Scheduled from NE Ravenna Blvd/ 8 Av NE

♦ NE Ravenna Blvd
C NE Ravenna Blvd
C Regular route

Allow off board fare collection in designated area on 3 Av in the CBD.

To		*Base*	
Downtown	06DE	Ryerson Base	04D5
at Fremont	06D1		
Sand Point	07A1		
E Green Lake	079E		

Sand Point
From: Downtown

♦ 5 Av S
R S Jackson St
R 4 Av S
L Prefontaine Pl S
C 3 Av
R Blanchard St
L 7 Av
C Dexter Av
C Dexter Av N
C 4 Av N
C Fremont Bridge
C Fremont Av N
R N 35 St
L Stone Way N
R N 45 St
L Meridian Av N
R N 56 St & N 55 St

Slow Order
20 mph or less between Woodlawn Av NE/NE 65 St and N 56 St/Meridian Av N.

L Kirkwood Pl N
R Meridian Av N
R Woodlawn Av N
C Woodlawn Av NE
R NE Ravenna Blvd
L NE 65 St

Slow Order
20 mph or less on NE 65 St between 35 Av NE and 40 Av NE

R NE Princeton Way
C NE 65 St
L Sand Point Way NE
R NE NOAA Dr

Slow Order
5 mph or less when passing gate guard entering NOAA

C NE NOAA Dr
L N-S rdwy
(follow signs to Bldg 3)

Slow Order
10 mph or less on all roadways in NOAA except NE NOAA Dr

C counterclockwise loop
R first rdwy
R enter Bldg 1 loop
C counterclockwise loop
R main rdwy to NE NOAA Dr
L NE NOAA Dr
L N-S rdwy (at signs to Bldg 3)
2 layover zone at curb

On Evenings/Weekends
Operate regular route

2 NE 65 St
C NE 65 St
L Sand Point Way NE
S (layover ns NE 74 St)

NOAA Hours
5:30 a.m. to approximately 6:30 p.m.

Awareness Areas
NE 65 St/
Roosevelt Wy NE

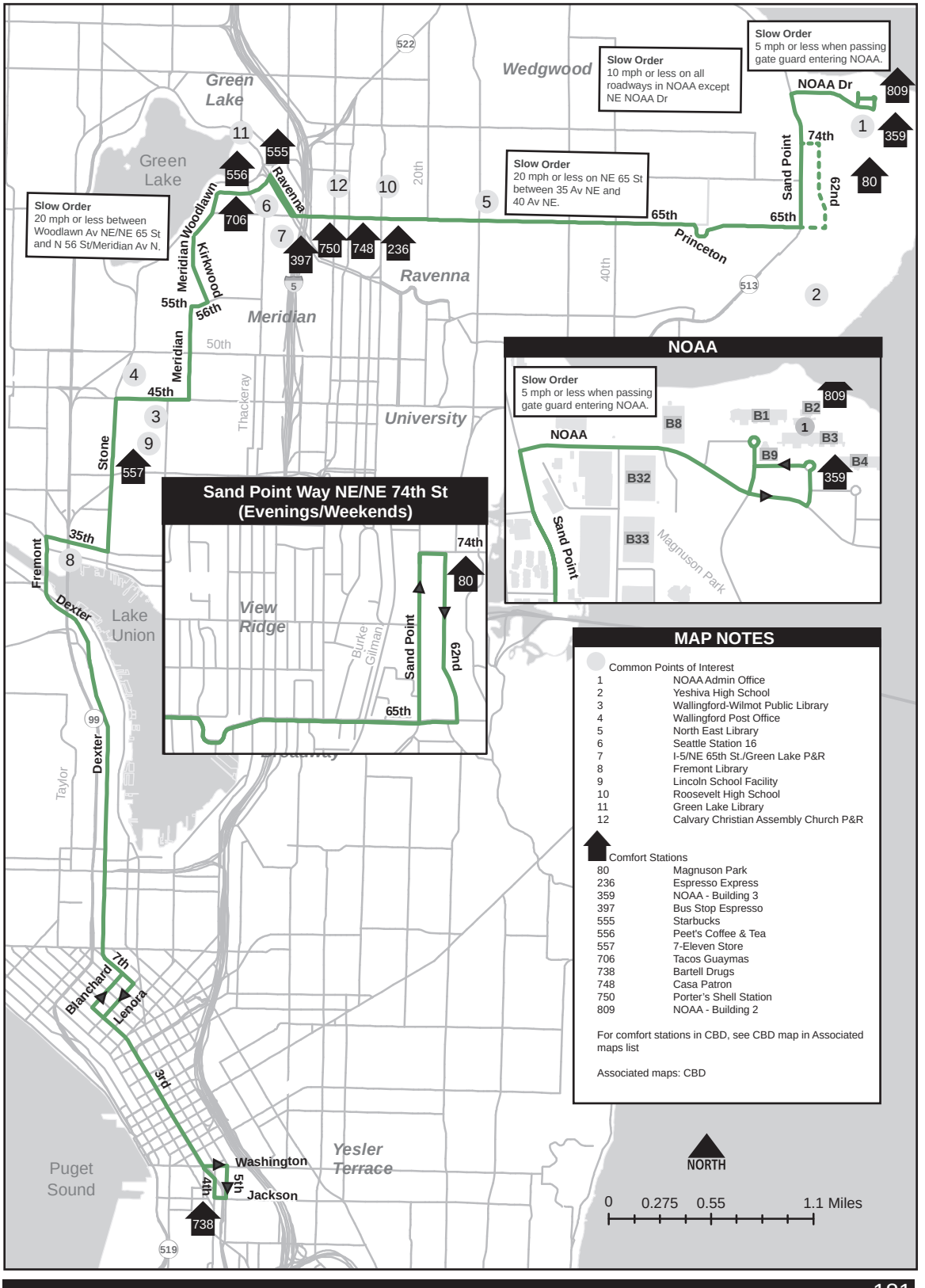
Slow Order
5 mph or less when passing gate guard entering NOAA.
Slow Order
10 mph or less on all roadways in NOAA except NE NOAA Dr
Slow Order
20 mph or less on NE 65 St between 35 Av NE and 40 Av NE.
Slow Order
20 mph or less between Woodlawn Av NE/NE 65 St and N 56 St/Meridian Av N.
Green Lake
Wedgwood
Ravenna
Meridian
University
Lake Union
View Ridge
Yesler Terrace
Puget Sound
NOAA Dr
74th
Sand Point
62nd
65th
Princeton
Woodlawn
Meridian
Kirkwood
55th
56th
50th
45th
Stone
35th
Fremont
Dexter
Thackeray
Burke Gilman
Taylor
7th
Blanchard
Lenora
3rd
4th
5th
Washington
Jackson
20th
40th
NOAA
B1
B2
B3
B4
B8
B9
B32
B33
Magnuson Park
Sand Point Way NE/NE 74th St (Evenings/Weekends)
MAP NOTES
Common Points of Interest
1 NOAA Admin Office
2 Yeshiva High School
3 Wallingford-Wilmot Public Library
4 Wallingford Post Office
5 North East Library
6 Seattle Station 16
7 I-5/NE 65th St./Green Lake P&R
8 Fremont Library
9 Lincoln School Facility
10 Roosevelt High School
11 Green Lake Library
12 Calvary Christian Assembly Church P&R
Comfort Stations
80 Magnuson Park
236 Espresso Express
359 NOAA - Building 3
397 Bus Stop Espresso
555 Starbucks
556 Peet's Coffee & Tea
557 7-Eleven Store
706 Tacos Guaymas
738 Bartell Drugs
748 Casa Patron
750 Porter's Shell Station
809 NOAA - Building 2
For comfort stations in CBD, see CBD map in Associated maps list
Associated maps: CBD
NORTH
0 0.275 0.55 1.1 Miles

First Hill

From: Northgate Transit Center

♦ Bay 5
L NE 100 St
R 5 Av NE
C Weedin Pl NE
R 8 Av NE
R NE 65 St
L NE Ravenna Blvd
R enter S/B I-5
L enter S/B I-5 Express Lanes
C I-5 Express Lanes
R exit S/B I-5 Express Lanes to Mercer St
L Fairview Av N
C Boren Av
L Jefferson St
C E Jefferson St
S 17 Av

If Express Lanes are CLOSED Southbound
Operate regular route

2 enter S/B I-5
R enter S/B I-5 mainline
R "Mercer St/Seattle Center" Exit 167
L Fairview Av N
C Regular route

Express Stops Southbound
Make no stops between NE 65 St/Oswego Pl NE & E Jefferson St/17 Av except at:

- NE Ravenna Blvd/ Entrance To I-5
- Fairview Av N/ Republican St
- Fairview Av N/Thomas St
- Boren Av/Virginia St
- Boren Av/Pike St
- Boren Av/Seneca St
- Boren Av/Madison St
- Boren Av/Columbia St
- Boren Av/James St
- E Jefferson St/Broadway
- E Jefferson St/12 Av

Northgate Transit Center

From: E Jefferson St/17 Av

♦ Jefferson St
R Boren Av
L Seneca St
R 8 Av
R Virginia St
L Fairview Av
C Fairview Av N
R I-5 Mercer St Express Lane Ramp
L I-5 Express Lanes
R "NE 42 St exit"

Slow Order
20 mph or less by the beginning of the NE 42 St exit ramp. Deceleration must begin at or before the crest of the I-5 freeeway bridge.

L 7 Av NE
L I-5 exit lane (middle lane)
C enter HOV lane (operate left of bus island)
C enter N/B I-5 (use carpool bypass lane on left of on-ramp)
C I-5
R "Ravenna Blvd/NE 65 St" (Exit 170)
C 8 Av NE
L Weedin Pl NE
C 5 Av NE
L NE 100 St
R enter Northgate Transit Center
2 Bay 2 (drop off)
S

If Express Lanes are CLOSED Northbound
Operate regular route

2 I-5 Mercer St Express Lane Ramp
R enter N/B I-5 mainline
R "NE 45 St/NE 50 St" exit
R "NE 45 St/Univ of Wash" exit
C I-5 exit lane (middle lane)
C Regular route

Express Stops Northbound
Make no stops between E Jefferson St/17 Av & 8 Av NE/NE 64 St except at:

- Jefferson St/12 Av
- Jefferson St/Broadway
- Boren Av/Jefferson St
- Boren Av/Columbia St
- Boren Av/Madison St
- Boren Av/Seneca St
- 8 Av/Pine St
- Virginia St/9 Av
- Fairview Av/Denny Way
- Fairview Av N/ Harrison St
- 7 Av NE/NE 42 St
- 7 Av NE/NE 45 St

Awareness Areas
Northgate TC
Boren Av/Madison St

Express Lanes Advisory
Never enter express lanes if signage is blank or closed is displayed

To		*Base*	
First Hill/S Lake Union	06AB	Ryerson Base	04D8
Northgate/E Green Lake	079F		

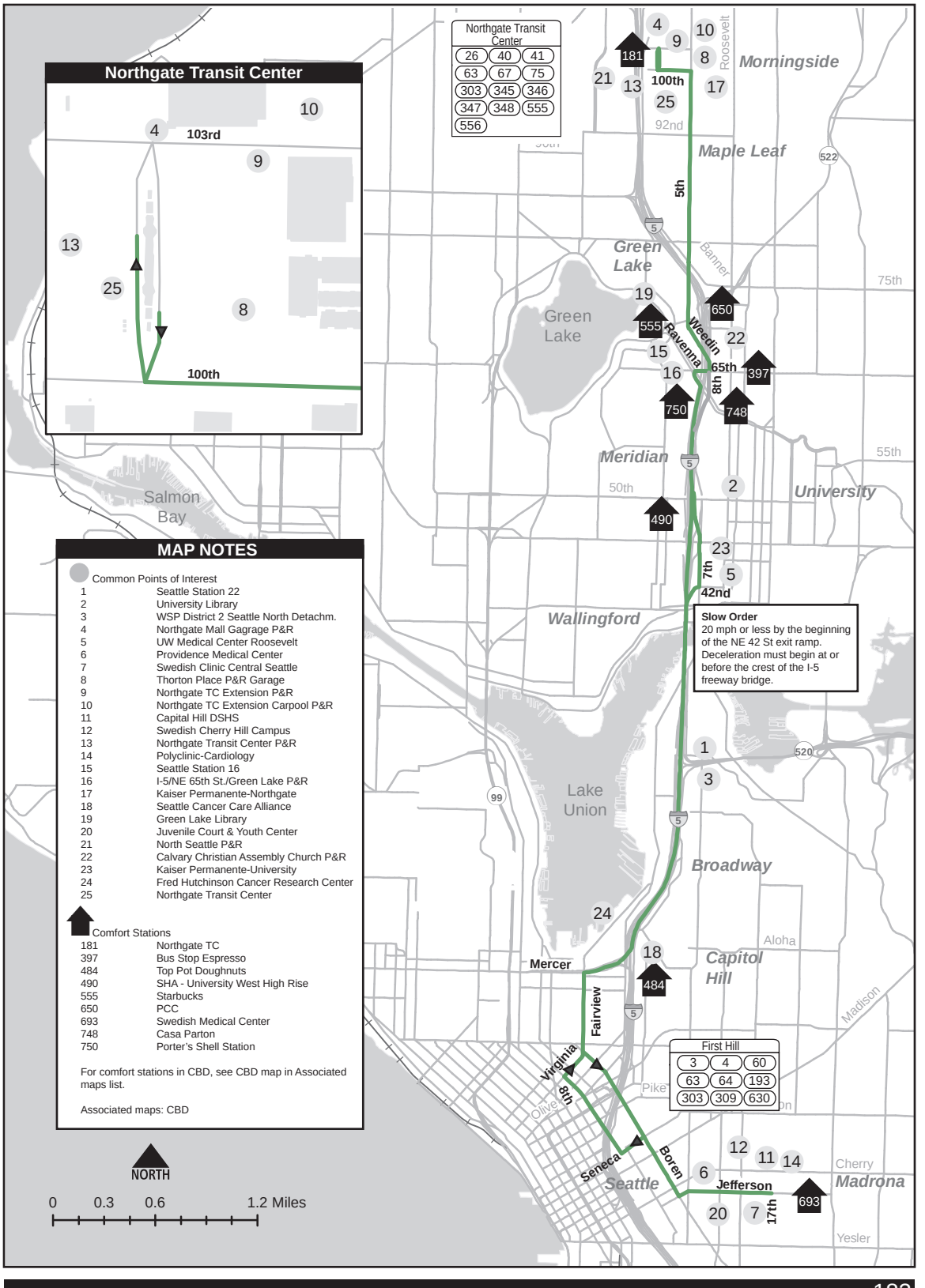
Northgate Transit Center
10
4
103rd
9
13
25
8
100th
Northgate Transit Center
26 40 41
63 67 75
303 345 346
347 348 555
556
Roosevelt
Morningside
Maple Leaf
522
5th
Green Lake
Banner
75th
Green Lake
Ravenna
Weedin
65th
8th
Meridian
50th
55th
University
Salmon Bay
Wallingford
42nd
7th
Slow Order
20 mph or less by the beginning of the NE 42 St exit ramp. Deceleration must begin at or before the crest of the I-5 freeway bridge.
520
Lake Union
99
Broadway
Aloha
Capitol Hill
Mercer
Fairview
Virginia
8th
Madison
First Hill
3 4 60
63 64 193
303 309 630
Seneca
Boren
Seattle
Jefferson
17th
Cherry
Madrona
Yesler
MAP NOTES
Common Points of Interest
1 Seattle Station 22
2 University Library
3 WSP District 2 Seattle North Detachm.
4 Northgate Mall Gagrage P&R
5 UW Medical Center Roosevelt
6 Providence Medical Center
7 Swedish Clinic Central Seattle
8 Thorton Place P&R Garage
9 Northgate TC Extension P&R
10 Northgate TC Extension Carpool P&R
11 Capital Hill DSHS
12 Swedish Cherry Hill Campus
13 Northgate Transit Center P&R
14 Polyclinic-Cardiology
15 Seattle Station 16
16 I-5/NE 65th St./Green Lake P&R
17 Kaiser Permanente-Northgate
18 Seattle Cancer Care Alliance
19 Green Lake Library
20 Juvenile Court & Youth Center
21 North Seattle P&R
22 Calvary Christian Assembly Church P&R
23 Kaiser Permanente-University
24 Fred Hutchinson Cancer Research Center
25 Northgate Transit Center
Comfort Stations
181 Northgate TC
397 Bus Stop Espresso
484 Top Pot Doughnuts
490 SHA - University West High Rise
555 Starbucks
650 PCC
693 Swedish Medical Center
748 Casa Parton
750 Porter's Shell Station
For comfort stations in CBD, see CBD map in Associated maps list.
Associated maps: CBD
NORTH
0 0.3 0.6 1.2 Miles

Jackson Park

From: E Jefferson St/17 Av

♦ E Jefferson St
2 17 Av stop
C Jefferson St
R Boren Av
L Seneca St
R 8 Av
R Virginia St
L Fairview Av
C Fairview Av N
R I-5/Mercer St Express Lanes ramp
L I-5 Express Lanes
R "NE 42 St" Exit

Slow Order
20 mph or less by the beginning of the NE 42 St exit ramp. Deceleration must begin at or before the crest of the I-5 freeway bridge.

L 7 Av NE
L I-5 exit lane (middle Lane)
C enter HOV Lane (operate left of bus Island)
C enter N/B I-5
C I-5
R "Ravenna Blvd/ NE 65 St" (Exit 170)
C 8 Av NE
R NE 65 St
L 35 Av NE
C 35 Av NE
L NE 125 St
R 28 Av NE
R NE 127 St
L 30 Av NE
L NE 145 St
S 15 Av NE

If Express Lanes are CLOSED Northbound
Operate regular route
2 I-5 Mercer St Express Lanes ramp
R enter N/B I-5 mainline
C I-5
R "NE 45 St/NE 50 St" exit
R "NE 45 St/UW" exit
C I-5 exit lane (middle lane)
C regular route

Express Stops Northbound
Make no stops between E Jefferson St/17 Av & 35 Av NE/NE 65 St except at:

- Jefferson St/12 Av
- Jefferson St/Broadway
- Boren Av/Jefferson St
- Boren Av/Columbia St
- Boren Av/Madison St
- Seneca St/Terry St
- Virginia St/9 Av
- Fairview Av/Denny Way
- Fairview Av N/ Harrison St
- 7 Av NE/NE 42 St
- 7 Av NE/NE 45 St
- 8 Av NE/NE 64 St
- NE 65 St/16 Av NE
- NE 65 St/21 Av NE
- NE 65 St/25 Av NE
- NE 65 St/31 Av NE

Express Lanes Advisory
Never enter express lanes if signage is blank or closed

First Hill

From: NE 143 St/17 Av

♦ NE 143 St
R 15 Av NE
R NE 145 St
R 30 Av NE
L NE 125 St
R 35 Av NE
C 35 Av NE
R NE 65 St
L NE Ravenna Blvd
R enter S/B I-5
L enter S/B I-5 Express Lanes
C I-5 Express Lanes
R "Mercer St" exit
L Fairview Av N
C Boren Av
L Jefferson St
C E Jefferson St
S 17 Av

If Express Lanes are CLOSED Southbound
Operate regular route
2 enter S/B I-5
R enter S/B I-5 mainline
R "Mercer St/Seattle Center" (Exit 167)
L Fairview Av N
C regular route

Express Stops Southbound
Make no stops between 35 Av NE/NE 65 St & E Jefferson St/17 Av except at:

- NE 65 St/30 Av NE
- NE 65 St/25 Av NE
- NE 65 St/20 Av NE
- NE 65 St/15 Av NE
- NE 65 St/Oswego Pl NE
- NE Ravenna Blvd/ Entrance To I-5
- Fairview Av N/ Republican St
- Fairview Av N/Thomas St
- Boren Av/Virginia St
- Boren Av/Pike St
- Boren Av/Seneca St
- Boren Av/Madison St
- Boren Av/Columbia St
- Boren Av/James St
- E Jefferson St/Broadway
- Jefferson St/12 Av

Awareness Areas
Northgate TC
Boren Av/Madison St

To		Base	
Jackson Park	0126	Ryerson Base	04D8
First Hill	0366		

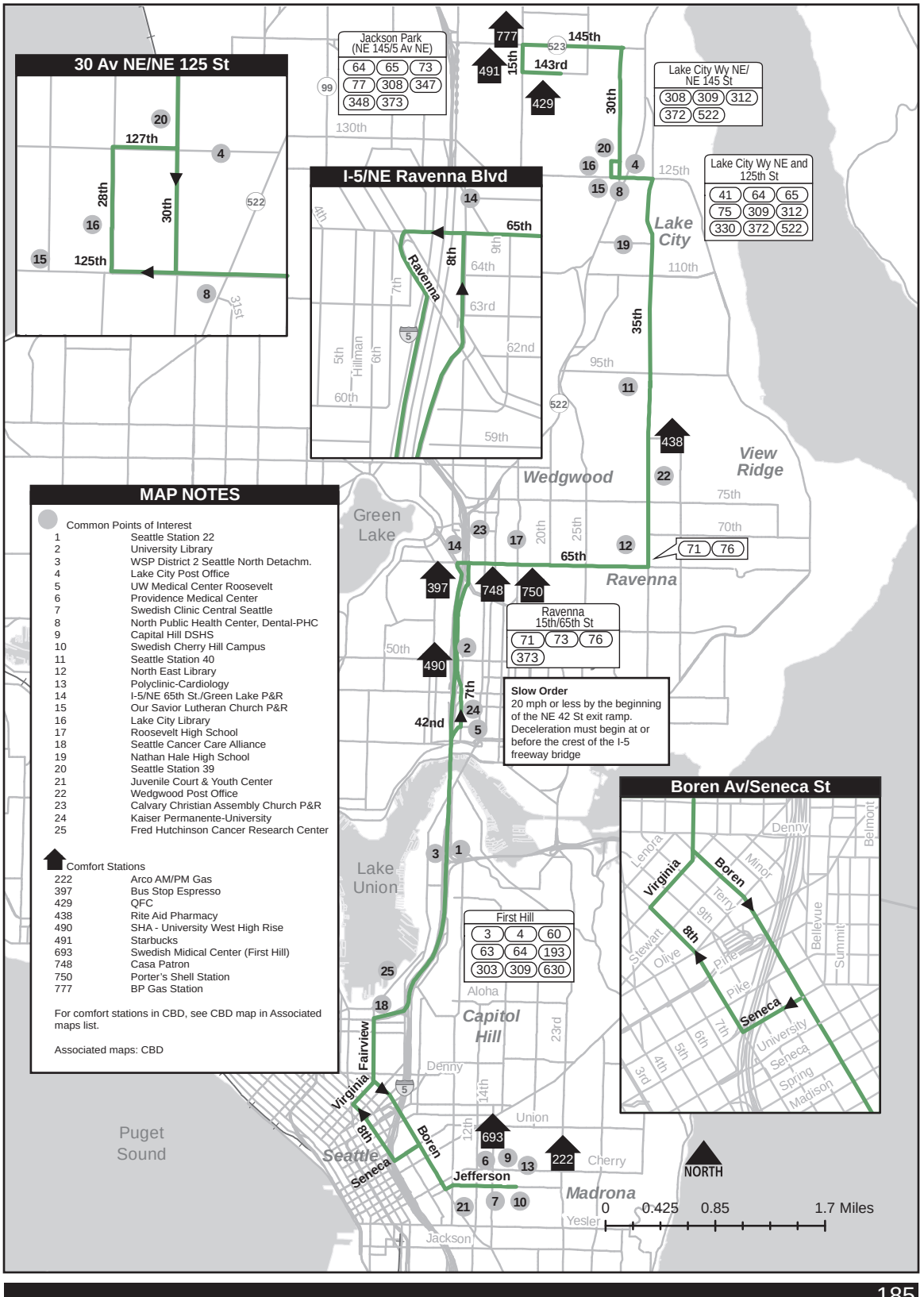

MAP NOTES

Common Points of Interest

1	Seattle Station 22
2	University Library
3	WSP District 2 Seattle North Detachm.
4	Lake City Post Office
5	UW Medical Center Roosevelt
6	Providence Medical Center
7	Swedish Clinic Central Seattle
8	North Public Health Center, Dental-PHC
9	Capital Hill DSHS
10	Swedish Cherry Hill Campus
11	Seattle Station 40
12	North East Library
13	Polyclinic-Cardiology
14	I-5/NE 65th St./Green Lake P&R
15	Our Savior Lutheran Church P&R
16	Lake City Library
17	Roosevelt High School
18	Seattle Cancer Care Alliance
19	Nathan Hale High School
20	Seattle Station 39
21	Juvenile Court & Youth Center
22	Wedgwood Post Office
23	Calvary Christian Assembly Church P&R
24	Kaiser Permanente-University
25	Fred Hutchinson Cancer Research Center

Comfort Stations

222	Arco AM/PM Gas
397	Bus Stop Espresso
429	QFC
438	Rite Aid Pharmacy
490	SHA - University West High Rise
491	Starbucks
693	Swedish Midical Center (First Hill)
748	Casa Patron
750	Porter's Shell Station
777	BP Gas Station

For comfort stations in CBD, see CBD map in Associated maps list.

Associated maps: CBD

Jackson Park
From: Roosevelt Way NE/NE 45 St

♦ Roosevelt Way NE
L NE Campus Pkwy
2 Bay 2
C NE Campus Pkwy
R 15 Av NE
L NE Pacific St
L NE Pacific Pl
L Montlake Blvd NE
2 UW Station Bay 3
C Montlake Blvd NE
C NE 45 St
C NE 45 St (stay right as Sand Point Way NE veers left)
L 40 Av NE
L NE 55 St

Slow Order
20 mph or less on NE 55 St between 40 Av NE & 35 Av NE

R 35 Av NE
C 35 Av NE
L NE 125 St
R 28 Av NE
R NE 127 St
L 30 Av NE
L NE 145 St
L 17 Av NE
R NE 143 St
S

University District
From: NE 143 St/17 Av NE

♦ NE 143 St
R 15 Av NE
R NE 145 St
R 30 Av NE
L NE 125 St
R 35 Av NE
C 35 Av NE
L NE 55 St

Slow Order
20 mph or less on NE 55 St between 35 Av NE & 40 Av NE

R 40 Av NE
R Sand Pt Way NE
S 40 Av NE (trips continue as Route 67 or to University District)

Awareness Areas
35 Av NE/NE 55 St

Route 65 is grouped with Route 67

To		*Base*	
Jackson Park	0106	North	04D5
University District	0374		

When scheduled from Routes 67 to Route 65, change signs at Roosevelt Way NE/NE 45 St.
When scheduled from Routes 65 to Route 67, change signs at NE 40 St/Sand Point Way NE.

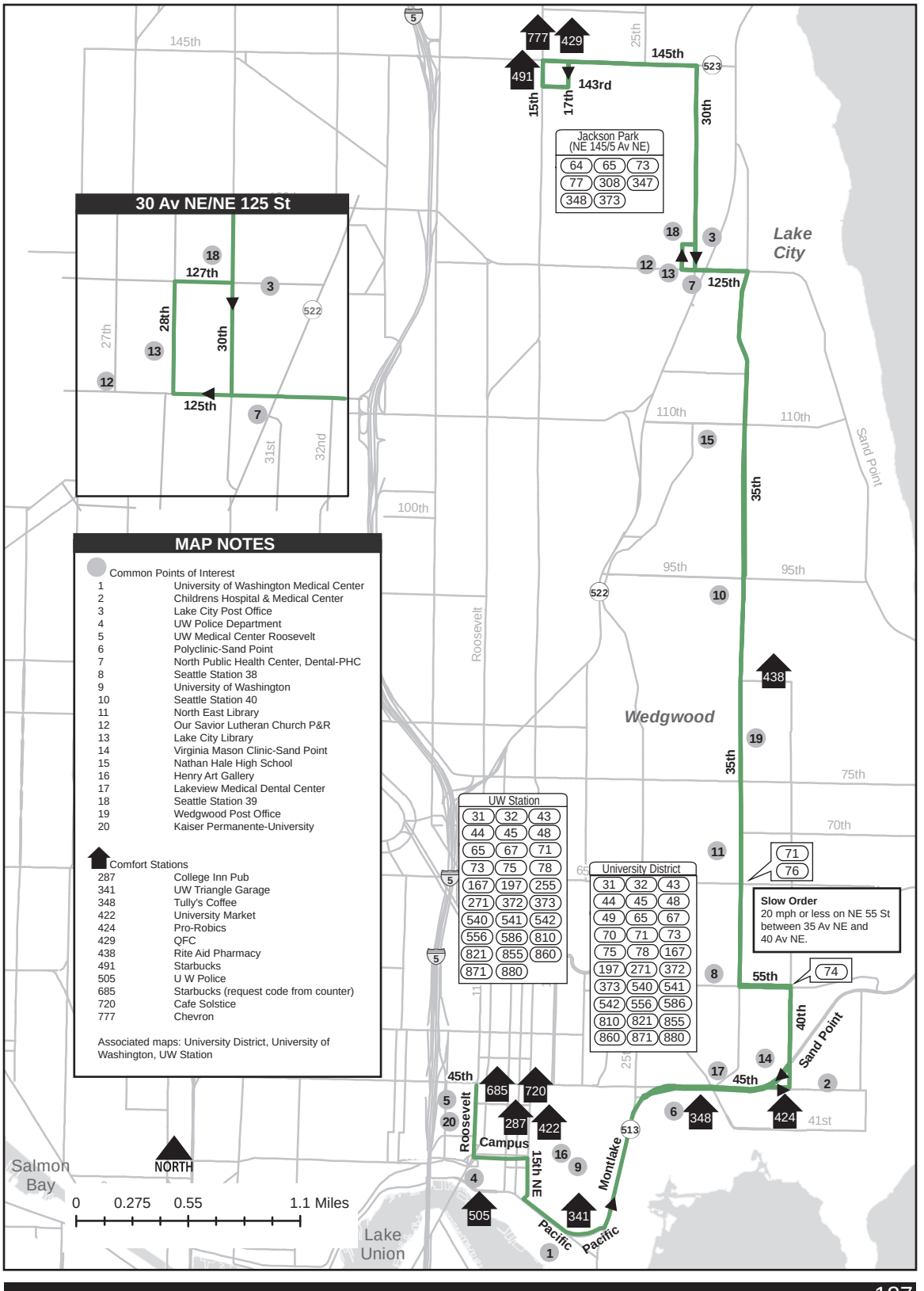
30 Av NE/NE 125 St
MAP NOTES
Common Points of Interest
1 University of Washington Medical Center
2 Childrens Hospital & Medical Center
3 Lake City Post Office
4 UW Police Department
5 UW Medical Center Roosevelt
6 Polyclinic-Sand Point
7 North Public Health Center, Dental-PHC
8 Seattle Station 38
9 University of Washington
10 Seattle Station 40
11 North East Library
12 Our Savior Lutheran Church P&R
13 Lake City Library
14 Virginia Mason Clinic-Sand Point
15 Nathan Hale High School
16 Henry Art Gallery
17 Lakeview Medical Dental Center
18 Seattle Station 39
19 Wedgwood Post Office
20 Kaiser Permanente-University
Comfort Stations
287 College Inn Pub
341 UW Triangle Garage
348 Tully's Coffee
422 University Market
424 Pro-Robics
429 QFC
438 Rite Aid Pharmacy
491 Starbucks
505 U W Police
685 Starbucks (request code from counter)
720 Cafe Solstice
777 Chevron
Associated maps: University District, University of Washington, UW Station
Jackson Park (NE 145/5 Av NE)
64 65 73
77 308 347
348 373
UW Station
31 32 43
44 45 48
65 67 71
73 75 78
167 197 255
271 372 373
540 541 542
556 586 810
821 855 860
871 880
University District
31 32 43
44 45 48
49 65 67
70 71 73
75 78 167
197 271 372
373 540 541
542 556 586
810 821 855
860 871 880
Slow Order
20 mph or less on NE 55 St between 35 Av NE and 40 Av NE.
Lake City
Wedgwood
Sand Point
Lake Union
Salmon Bay
Campus
NORTH
0 0.275 0.55 1.1 Miles
145th
143rd
125th
110th
100th
95th
75th
70th
55th
45th
41st
15th
17th
25th
30th
35th
40th
Roosevelt
Montlake
Pacific
Sand Point
15th NE
27th
28th
31st
32nd

Northgate Transit Center

From: Sand Point Way NE/40 Av NE

♦ Sand Point Way NE (from Route 65)
C NE 45 St
L Montlake Blvd NE
R NE 44 St
C Pend Oreille Rd (enter UW campus)
L Stevens Way
L Grant Lane (NE 40 St)
R 15 Av NE
L NE Campus Pkwy
R Brooklyn Av NE
L NE 41 St
R 11 Av NE
C 12 Av NE
L NE 75 St
R Roosevelt Way NE
L NE Northgate Way
L 5 Av NE
R NE 103 St
L enter Northgate Transit Center
S Bay 5 (drop off at back of bay)

University District

From: Northgate Transit Center

♦ Bay 1
R NE 103 St
L 5 Av NE
R NE Northgate Way
R Roosevelt Way NE
S NE 45 St (All trips continue as Route 65)

Awareness Area
NE 45 St/ Montlake Blvd NE
NE Northgate Wy/ 5 Av NE

Route 67 is grouped with Route 65

To		*Base*	
Northgate Transit Center	0005	North Base	04D5
University District	0403		

Southbound 67 to northbound 65 change at Roosevelt/NE 45.
Northbound 67 from southbound 65 change at Sand Pt Way/40 Av NE.

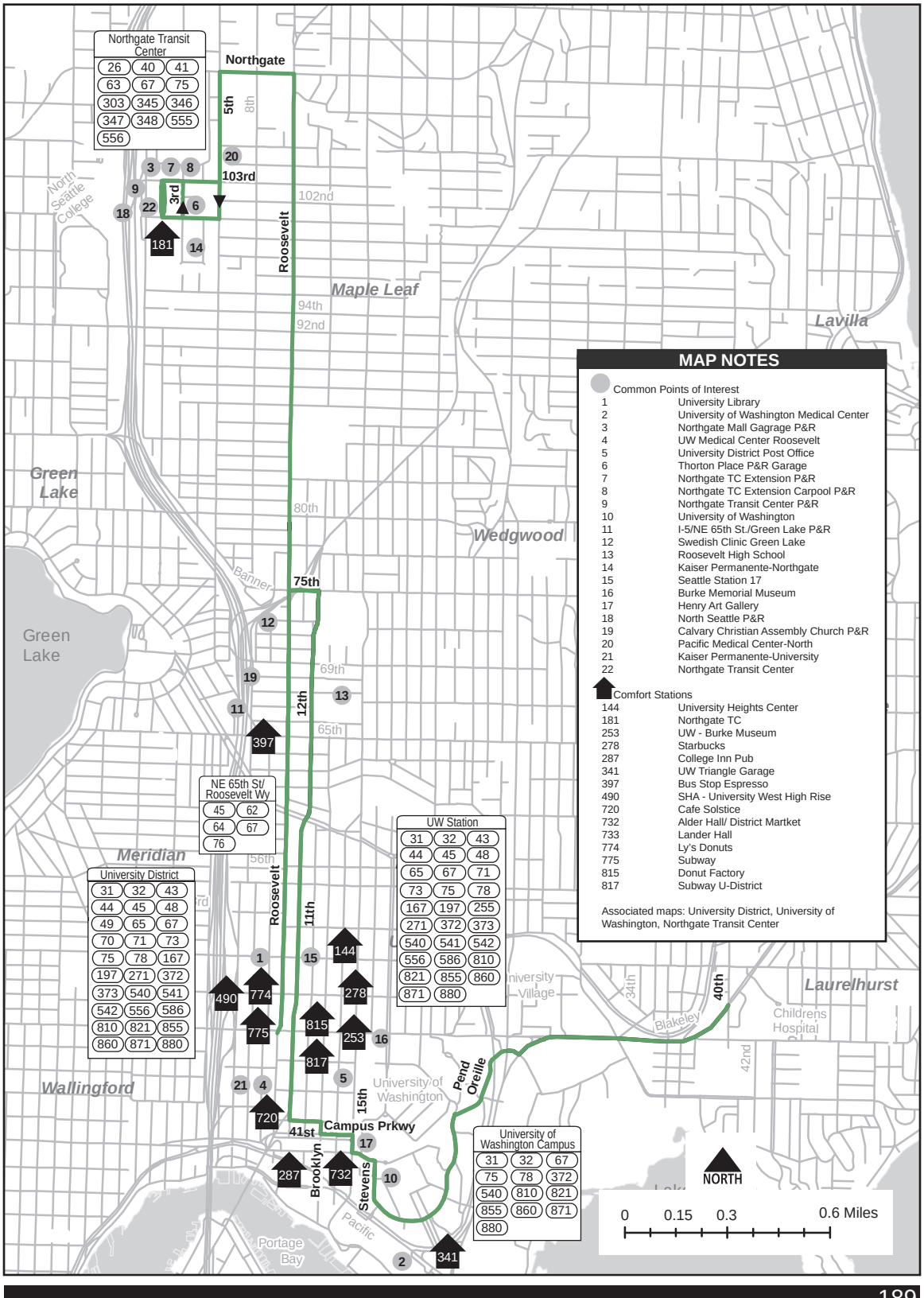

MAP NOTES

Common Points of Interest

1	University Library
2	University of Washington Medical Center
3	Northgate Mall Gagrage P&R
4	UW Medical Center Roosevelt
5	University District Post Office
6	Thorton Place P&R Garage
7	Northgate TC Extension P&R
8	Northgate TC Extension Carpool P&R
9	Northgate Transit Center P&R
10	University of Washington
11	I-5/NE 65th St./Green Lake P&R
12	Swedish Clinic Green Lake
13	Roosevelt High School
14	Kaiser Permanente-Northgate
15	Seattle Station 17
16	Burke Memorial Museum
17	Henry Art Gallery
18	North Seattle P&R
19	Calvary Christian Assembly Church P&R
20	Pacific Medical Center-North
21	Kaiser Permanente-University
22	Northgate Transit Center

Comfort Stations

144	University Heights Center
181	Northgate TC
253	UW - Burke Museum
278	Starbucks
287	College Inn Pub
341	UW Triangle Garage
397	Bus Stop Espresso
490	SHA - University West High Rise
720	Cafe Solstice
732	Alder Hall/ District Martket
733	Lander Hall
774	Ly's Donuts
775	Subway
815	Donut Factory
817	Subway U-District

Associated maps: University District, University of Washington, Northgate Transit Center

Downtown Seattle

From: University Way NE/NE 52 St

♦ University Way NE
L NE 50 St
R 15 Av NE
R NE Campus Pkwy
L University Bridge
C Eastlake Av E
R Aloha St
L Fairview Av N
C Fairvew Av
L Boren Av
R Stewart St
L 3 Av
R 3 Av S
L S Main St
S

When Scheduled to S Jackson St/5 Av S
Operate regular route
2 3 Av S
L 2 Av Ext S
L S Jackson St
S

When Scheduled from NE 45 St/University Wy NE
♦ NE 45 St
R 15 Av NE
C Regular route

University District

From: Prefontaine Pl S/Yesler Way

♦ Prefontaine Pl S
C 3 Av
R Virginia St
L Fairview Av
C Fairview Av N
R Aloha St
L Eastlake Av E
C University Bridge
R NE Campus Pkwy
L 15 Av NE
L NE 50 St
S

When Scheduled from S Jackson St/5 Av S
♦ S Jackson St
R 4 Av S
C Regular route

When Scheduled from S Jackson St/12 Av S
♦ S Jackson St
R 4 Av S
C Regular route

When Scheduled to 12 Av NE/NE 47 St
Operate regular route
2 15 Av NE
L NE 45 St
R 11 Av NE
R NE 47 St
R 12 Av NE
S

Allow off board fare collection in designated area on 3 Av in the CBD.

Awareness Areas
4 Av/S Washington St
3 Av/Pike St
3 Av/Pine St
NE 45 St/15 Av NE

To		*Base*	
Downtown Seattle	0604	Atlantic Base	05A0
University District	0602		

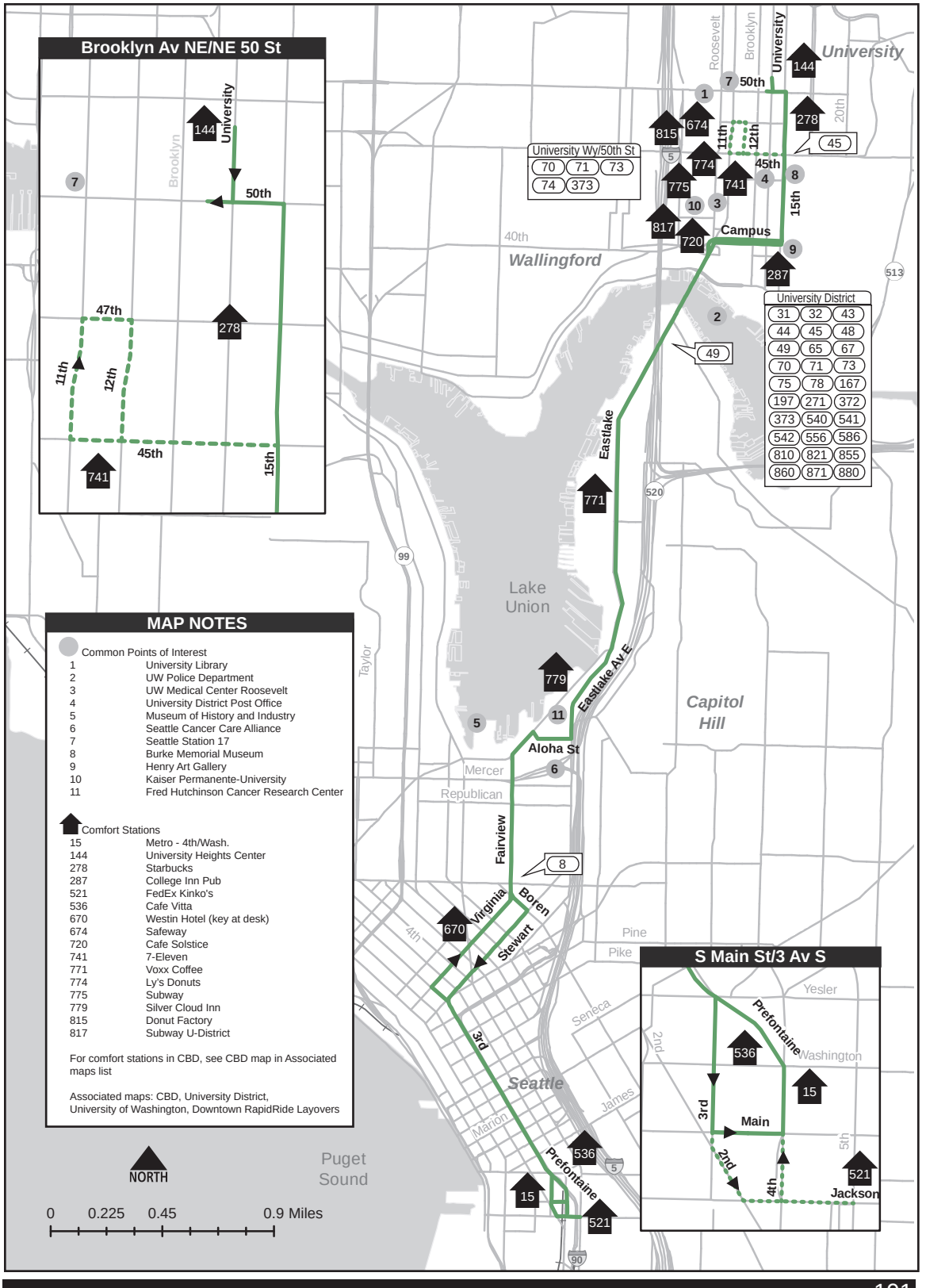

MAP NOTES

Common Points of Interest

1	University Library
2	UW Police Department
3	UW Medical Center Roosevelt
4	University District Post Office
5	Museum of History and Industry
6	Seattle Cancer Care Alliance
7	Seattle Station 17
8	Burke Memorial Museum
9	Henry Art Gallery
10	Kaiser Permanente-University
11	Fred Hutchinson Cancer Research Center

Comfort Stations

15	Metro - 4th/Wash.
144	University Heights Center
278	Starbucks
287	College Inn Pub
521	FedEx Kinko's
536	Cafe Vitta
670	Westin Hotel (key at desk)
674	Safeway
720	Cafe Solstice
741	7-Eleven
771	Voxx Coffee
774	Ly's Donuts
775	Subway
779	Silver Cloud Inn
815	Donut Factory
817	Subway U-District

For comfort stations in CBD, see CBD map in Associated maps list

Associated maps: CBD, University District, University of Washington, Downtown RapidRide Layovers

UW Station

From: NE 85 St/35 Av NE

♦ NE 85 St
R 40 Av NE
L NE 75 St
R 55 Av NE

Slow Order
10 mph or less on 55 Av NE between NE 70 St and NE 65 St

R NE 65 St
C NE Princeton Way
L NE 65 St

Slow Order
20 mph or less on NE 65 St between 40 Av NE & 35 Av NE

L 15 Av NE
R Cowen Pl NE
C University Way NE
L NE Pacific St
L NE Pacific Pl
R Montlake Blvd NE
S UW Station Bay 4
(All trips will continue as Route 71)

When Scheduled via 15 Av NE (Saturdays)
Operate regular route

2 15 Av NE
C 15 Av NE
R NE 50 St
L University Way NE
C Regular route

Wedgewood

From: NE Pacific Pl/Montlake Blvd NE

♦ UW Station Bay 4
C Montlake Blvd NE
R NE Pacific St
2 UW Station Bay 2
C NE Pacific St
R University Way NE
C Cowen Pl NE
L 15 Av NE
R NE 65 St

Slow Order
20 mph or less on NE 65 St between 35 Av NE & 40 Av NE

L 50 Av NE
L NE 75 St
R 40 Av NE
L NE 85 St
R 38 Av NE

Slow Order
15 mph or less on 38 Av NE between NE 85 St & NE 86 St and on NE 86 St between 38 Av NE & 35 Av NE

L NE 86 St
L 35 Av NE
L NE 85 St
S

When Scheduled via 15 Av NE (Saturdays)
Operate regular route

2 University Way NE
R NE 50 St
L 15 Av NE
C Regular route

Awareness Areas
Montlake Blvd NE/ NE Pacific St

To:		*Base*	
Wedgwood/ Ravenna	0622	Central Base	04D3
UW Station/ Ravenna	036B		

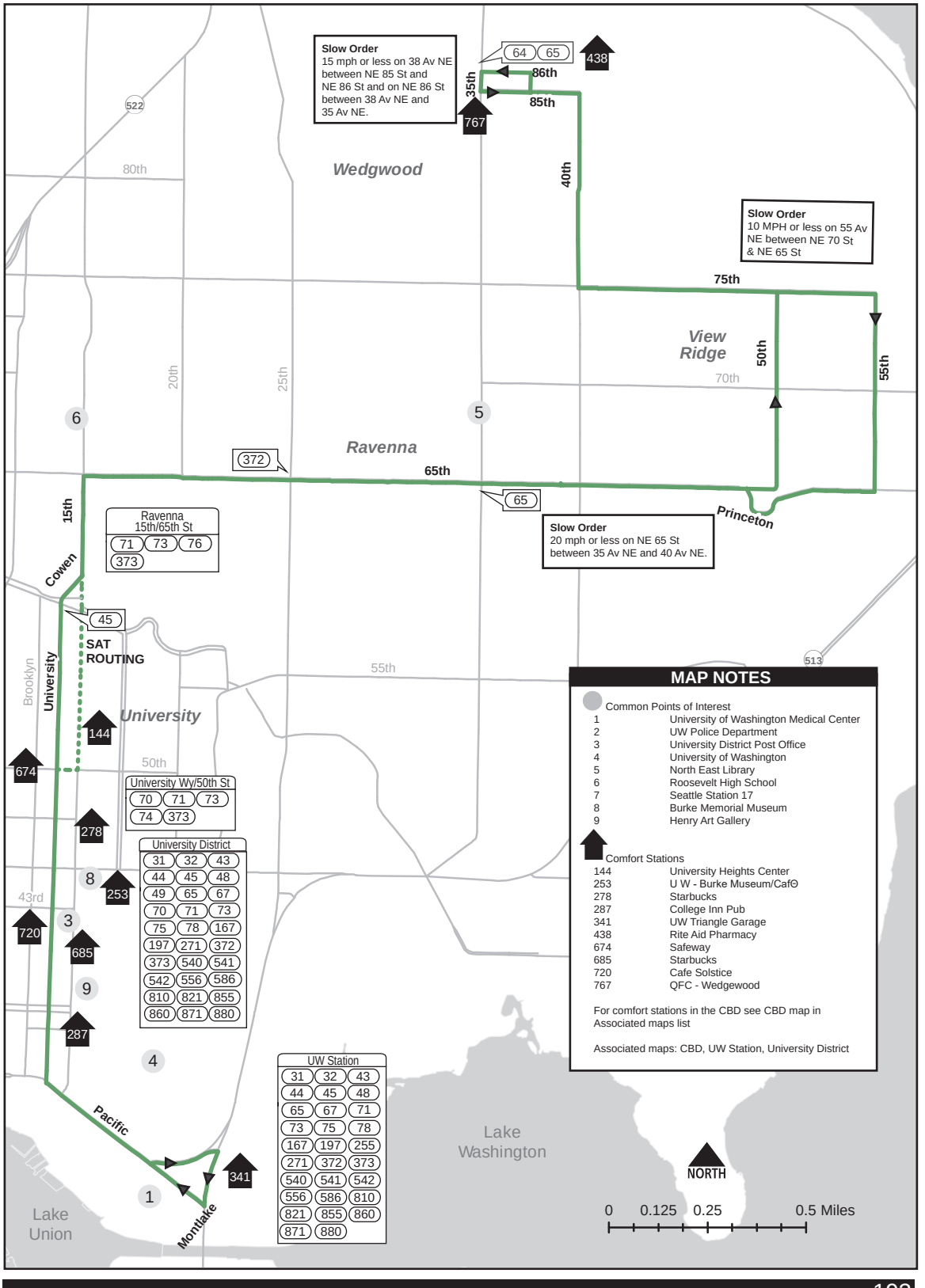
Slow Order
15 mph or less on 38 Av NE between NE 85 St and NE 86 St and on NE 86 St between 38 Av NE and 35 Av NE.
64 65
438
767
35th
86th
85th
40th
Wedgwood
522
80th
Slow Order
10 MPH or less on 55 Av NE between NE 70 St & NE 65 St
75th
View Ridge
50th
70th
55th
20th
25th
6
5
Ravenna
372
65th
65
Princeton
Slow Order
20 mph or less on NE 65 St between 35 Av NE and 40 Av NE.
15th
Ravenna 15th/65th St
71 73 76
373
Cowen
45
SAT ROUTING
Brooklyn
University
55th
513
University
144
674
50th
University Wy/50th St
70 71 73
74 373
278
University District
31 32 43
44 45 48
49 65 67
70 71 73
75 78 167
197 271 372
373 540 541
542 556 586
810 821 855
860 871 880
8
253
43rd
3
720
685
9
287
4
Pacific
UW Station
31 32 43
44 45 48
65 67 71
73 75 78
167 197 255
271 372 373
540 541 542
556 586 810
821 855 860
871 880
341
1
Montlake
Lake Union
Lake Washington
NORTH
0 0.125 0.25 0.5 Miles
MAP NOTES
Common Points of Interest
1 University of Washington Medical Center
2 UW Police Department
3 University District Post Office
4 University of Washington
5 North East Library
6 Roosevelt High School
7 Seattle Station 17
8 Burke Memorial Museum
9 Henry Art Gallery
Comfort Stations
144 University Heights Center
253 U W - Burke Museum/CafΘ
278 Starbucks
287 College Inn Pub
341 UW Triangle Garage
438 Rite Aid Pharmacy
674 Safeway
685 Starbucks
720 Cafe Solstice
767 QFC - Wedgewood
For comfort stations in the CBD see CBD map in Associated maps list
Associated maps: CBD, UW Station, University District

University District (UW Station)

From: NE 143 St/17 Av NE

♦ NE 143 St
L 15 Av NE
L 15 Av NE (at NE 117 St)
R Cowen Pl NE
C University Way NE
L NE Pacific St
L NE Pacific PL
R Montlake Blvd NE
S UW Station Bay 4
(All trips will continue as 73 or 373)

When Scheduled via 15 Av NE (Saturdays)
Operate regular route

2 15 Av NE and Cowen Park Bridge
C 15 Av NE
R NE 50 St
L University Way NE
C Regular route

Jackson Park

From: NE Pacific Pl/Montlake Blvd NE

♦ UW Station Bay 4
C Montlake Blvd NE
R NE Pacific St
2 UW Station Bay 2
C NE Pacific St
R University Way NE
C Cowen Pl NE
L 15 Av NE
R NE 145 St
R 17 Av NE
R NE 143 St
S

When Scheduled via 15 Av NE (Saturdays)
Operate regular route

2 University Way NE
R NE 50 St
L 15 Av NE
C Regular route

Awareness Areas
Montlake Blvd NE/NE Pacific St

Bus Zones – Special Instructions

Northbound on 15 Av NE from NE 92 St to NE 104 St and southbound on 15 Av NE from NE 96 St to NE 94 St, load or unload riders from regular traffic lanes. Use your 4-way flashers and keep alert for passing motorists.

Route 73 is grouped with Route 373

To		*Base*	
UW Station	0405	North Base	04D5
Jackson Part	03FA		

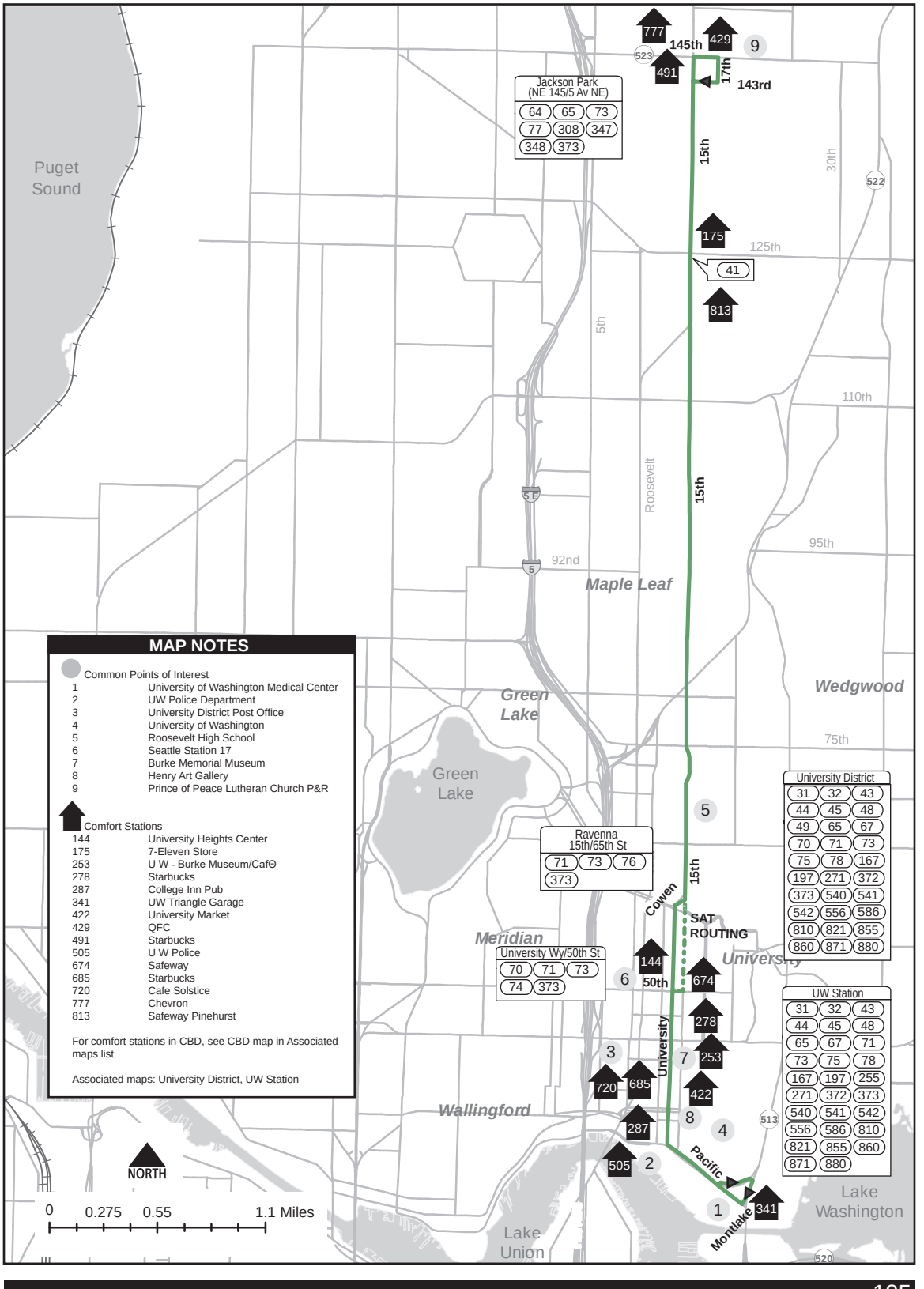

MAP NOTES

Common Points of Interest

1	University of Washington Medical Center
2	UW Police Department
3	University District Post Office
4	University of Washington
5	Roosevelt High School
6	Seattle Station 17
7	Burke Memorial Museum
8	Henry Art Gallery
9	Prince of Peace Lutheran Church P&R

Comfort Stations

144	University Heights Center
175	7-Eleven Store
253	U W - Burke Museum/CafÖ
278	Starbucks
287	College Inn Pub
341	UW Triangle Garage
422	University Market
429	QFC
491	Starbucks
505	U W Police
674	Safeway
685	Starbucks
720	Cafe Solstice
777	Chevron
813	Safeway Pinehurst

For comfort stations in CBD, see CBD map in Associated maps list

Associated maps: University District, UW Station

Downtown Seattle

From: Sand Point Wy NE/NE 74 St

♦ Sand Point Wy NE
R NE 74 St
R 62 Av NE
R NE 65 St
L N/B Sand Point Wy NE
R Princeton Av NE
L NE 55 St

Slow Order
20 mph or less on NE 55 St between 40 Av NE and 35 Av NE

R Ravenna Av NE
C NE Ravenna Blvd
L 20 Av NE
R NE 50 St
L Roosevelt Way NE
R NE 42 St
C enter S/B "I-5 Express Lanes"
C I-5 Express lanes
R "Pike St" Exit
C Convention Pl
C Union St
L 2 Av
C 2 Av Ext S
S S Jackson St (ns)

When Express Lanes Closed
Operate regular route
2 NE 42 St
R 7 Av NE
L NE 45 St
L 5 Av NE
L enter S/B I-5 regular lanes
C I-5
R "Union St" (Exit 165C)
C Union St
C Regular route

Awareness Areas
35 Av NE & NE 55 St

Sand Point

From: 5 Av S/S Jackson St

♦ 5 Av S
C 5 Av
R Marion St
L 6 Av
R Pike St
L enter N/B I-5 Express Lanes
C I-5 Express Lanes
R "NE 42 St" exit

Slow Order
20 mph or less by the beginning of the NE 42 St exit ramp. Deceleration must begin at or before the crest of the I-5 freeway bridge.

C NE 42 St
R Roosevelt Way NE
L NE 41 St
L Eastlake Ave NE
C 11 Av NE
R NE 50 St
L 20 Av NE
R NE Ravenna Blvd
C Ravenna Av NE
L NE 54 St
C NE 55 St

Slow Order
20 mph or less on NE 55 St between 35 Av NE & 40 Av NE

R Princeton Av NE
L Sand Point Way NE
S NE 74 St (ns)

When Express Lanes Closed
Operate regular route
C Pike St
L Bellevue Av
L E Olive Way
R enter to N/B I-5 regular lanes
C I-5
R "NE 45 St/NE 50 St" (Exit 169)
C "NE 45 St" Exit (use right lane)
C 7 Av NE
R NE 45 St
R Roosevelt Way NE
L NE 41 St
C Regular route

Express Lanes Advisory
Never enter express lanes if signage is blank or closed

To		*Base*	
Downtown Seattle	0116	Central Base	04D3
Sand Point Way	028F		

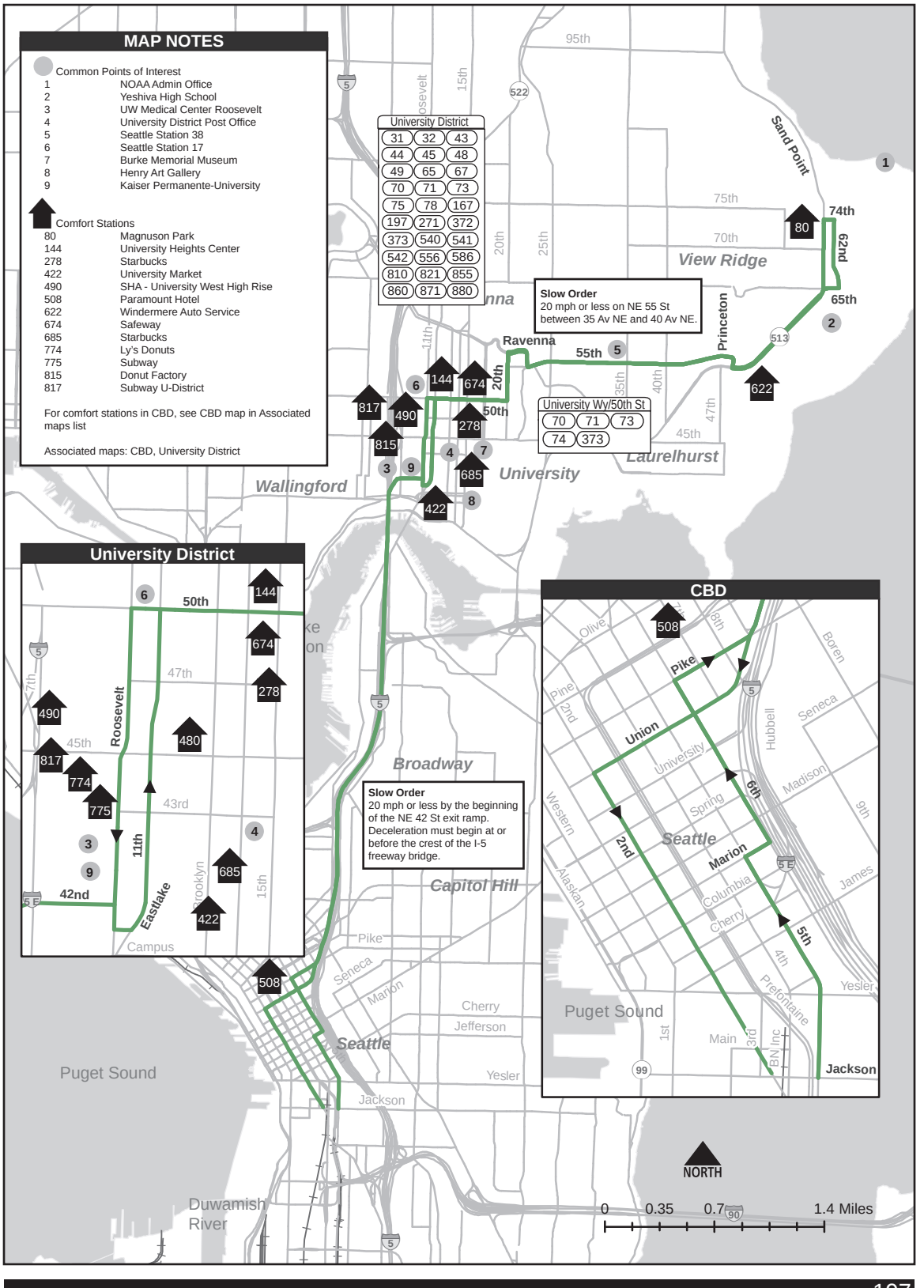
MAP NOTES
Common Points of Interest
1 NOAA Admin Office
2 Yeshiva High School
3 UW Medical Center Roosevelt
4 University District Post Office
5 Seattle Station 38
6 Seattle Station 17
7 Burke Memorial Museum
8 Henry Art Gallery
9 Kaiser Permanente-University
Comfort Stations
80 Magnuson Park
144 University Heights Center
278 Starbucks
422 University Market
490 SHA - University West High Rise
508 Paramount Hotel
622 Windermere Auto Service
674 Safeway
685 Starbucks
774 Ly's Donuts
775 Subway
815 Donut Factory
817 Subway U-District
For comfort stations in CBD, see CBD map in Associated maps list
Associated maps: CBD, University District
University District
31 32 43
44 45 48
49 65 67
70 71 73
75 78 167
197 271 372
373 540 541
542 556 586
810 821 855
860 871 880
Slow Order
20 mph or less on NE 55 St between 35 Av NE and 40 Av NE.
University Wy/50th St
70 71 73
74 373
Slow Order
20 mph or less by the beginning of the NE 42 St exit ramp. Deceleration must begin at or before the crest of the I-5 freeway bridge.
University District
CBD
Sand Point
View Ridge
Ravenna
Princeton
Laurelhurst
University
Wallingford
Broadway
Capitol Hill
Seattle
Puget Sound
Duwamish River
Roosevelt
Eastlake
Campus
Pike
Union
Marion
Jackson
NORTH
0 0.35 0.7 1.4 Miles

University District

From: Sand Point Wy NE/NE 74 St

♦ Sand Point Way NE
R NE 74 St
R 62 Av NE
R NE 65 St
L Sand Point Wy NE
R Princeton Av NE
L NE 55 St

Slow Order
20 mph or less on NE 55 St between 40 Av NE and 35 Av NE

R Ravenna Av NE
C NE Ravenna Blvd
L 20 Av NE
R NE 50 St
L Roosevelt Way NE
L NE 41 St
L Eastlake Av NE
C 11 Av NE
S NE 42 St (live loop)

Sand Point

From: 11 Av NE/NE 42 St

♦ 11 Av NE
R NE 50 St
L 20 Av NE
R NE Ravenna Blvd
R Ravenna Av NE
L NE 55 St

Slow Order
20 mph or less on NE 55 St between 35 Av NE & 40 Av NE

R Princeton Av NE
L Sand Point Way NE
S NE 74 St (ns)

To		*Base*	
University District	07AA	Central Base	04D8
Sand Point	06CC		

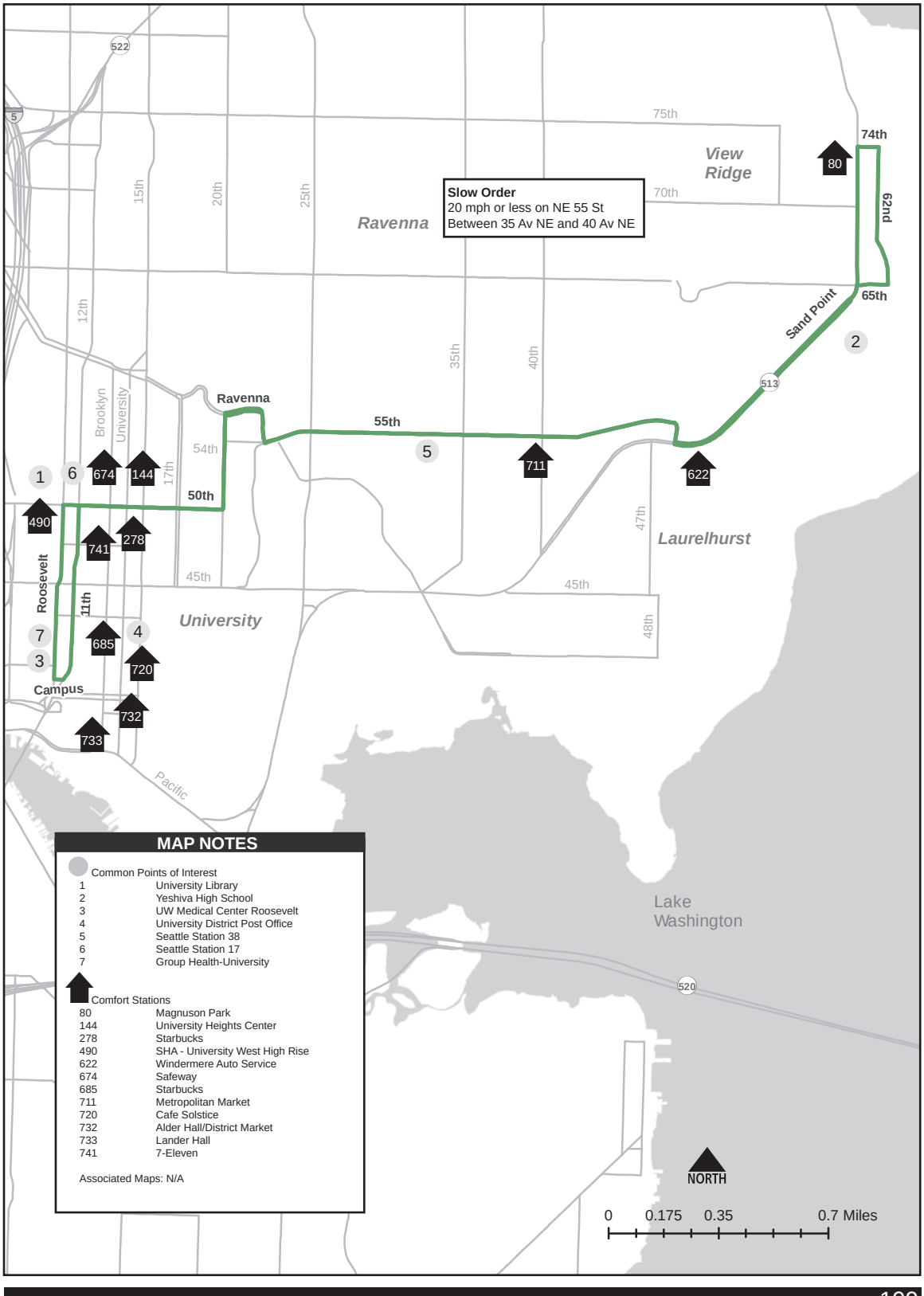

MAP NOTES

Common Points of Interest

1	University Library
2	Yeshiva High School
3	UW Medical Center Roosevelt
4	University District Post Office
5	Seattle Station 38
6	Seattle Station 17
7	Group Health-University

Comfort Stations

80	Magnuson Park
144	University Heights Center
278	Starbucks
490	SHA - University West High Rise
622	Windermere Auto Service
674	Safeway
685	Starbucks
711	Metropolitan Market
720	Cafe Solstice
732	Alder Hall/District Market
733	Lander Hall
741	7-Eleven

Associated Maps: N/A

University District
From: Northgate Transit Center

♦ Bay 1
C through Transit Center
R NE 103 St
L 5 Av NE
R NE Northgate Way

Slow Order
20 mph or less on NE Northgate Way between 24 Av NE & Lake City Way NE

L Lake City Way NE
R NE 125 St
C Sand Point Way NE
S 40 Av NE (all trips to Rt 31, 32 or to Campus Pkwy)

When Scheduled to NE Campus Pkwy/ University Way NE
Regular route

2 Sand Point Way NE
C NE 45 St
L Montlake Blvd NE
R NE 44 St
C Pend Oreille Rd (enter UW Campus)
L Stevens Way
L NE 40 St (Grant Lane)
S

Northgate
From: NE Pacific St/Brooklyn Av NE

♦ NE Pacific St
L Brooklyn Av NE
R NE Campus Pkwy
R 15 Av NE
L NE 40 St/Grant Lane (enter UW)
R Stevens Way
R Pend Oreille Rd
C NE 44 St
L Montlake Blvd NE
C NE 45 St
L Sand Point Way NE
C NE 125 St
L Lake City Way NE
R NE Northgate Way
L 5 Av NE
R NE 103 St
L enter Northgate Transit Center
2 Bay 5 (back of bay for drop off only)
S

When Scheduled from NE Campus Pkwy/ University Way NE

♦ NE Campus Pkwy (westbound)
L 12 Av NE
L NE Campus Pkwy (eastbound)
C Regular route

Awareness Areas
NE 45 St/ Montlake Blvd NE
NE Northgate Wy/ 5 Av NE

Route 75 is grouped with Routes 31, 32

To		*Base*	
Northgate	012B	North Base	04D5
at Lake City Way/NE 125 St	040A		
University District	013F		
at Lake City Way/NE 125 St	0196		

When scheduled from Routes 31, 32 to Routes 65, 75, change signs at Brooklyn Av NE/NE Pacific St.
When scheduled from Routes 65, 75 to Routes 31, 32, change signs at NE 40 St/Sand Point Way NE.

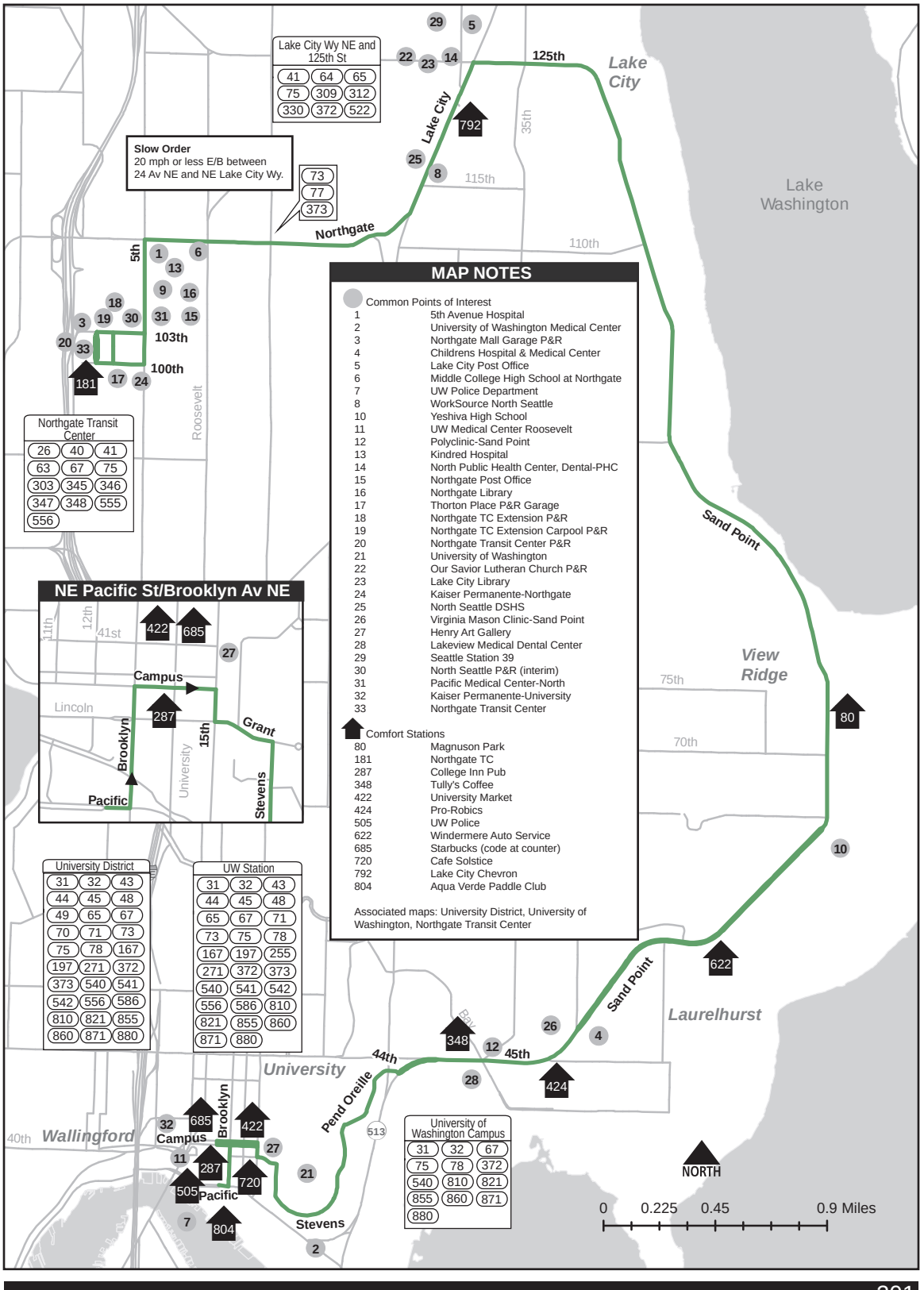

MAP NOTES

Common Points of Interest

1	5th Avenue Hospital
2	University of Washington Medical Center
3	Northgate Mall Garage P&R
4	Childrens Hospital & Medical Center
5	Lake City Post Office
6	Middle College High School at Northgate
7	UW Police Department
8	WorkSource North Seattle
10	Yeshiva High School
11	UW Medical Center Roosevelt
12	Polyclinic-Sand Point
13	Kindred Hospital
14	North Public Health Center, Dental-PHC
15	Northgate Post Office
16	Northgate Library
17	Thorton Place P&R Garage
18	Northgate TC Extension P&R
19	Northgate TC Extension Carpool P&R
20	Northgate Transit Center P&R
21	University of Washington
22	Our Savior Lutheran Church P&R
23	Lake City Library
24	Kaiser Permanente-Northgate
25	North Seattle DSHS
26	Virginia Mason Clinic-Sand Point
27	Henry Art Gallery
28	Lakeview Medical Dental Center
29	Seattle Station 39
30	North Seattle P&R (interim)
31	Pacific Medical Center-North
32	Kaiser Permanente-University
33	Northgate Transit Center

Comfort Stations

80	Magnuson Park
181	Northgate TC
287	College Inn Pub
348	Tully's Coffee
422	University Market
424	Pro-Robics
505	UW Police
622	Windermere Auto Service
685	Starbucks (code at counter)
720	Cafe Solstice
792	Lake City Chevron
804	Aqua Verde Paddle Club

Associated maps: University District, University of Washington, Northgate Transit Center

Downtown Seattle

From: NE 85 St (E/B)/35 Av NE

♦ NE 85 St
R 40 Av NE
L NE 75 St
R 55 Av NE

Slow Order
10 mph or less on 55 Av NE between NE 70 St and NE 65 St

R NE 65 St
C NE Princeton Way
L NE 65 St

Slow Order
20 mph or less on NE 65 St between 40 Av NE & 35 Av NE

L E Ravenna Blvd
R enter S/B I-5
L enter Express lanes
C I-5 Express lanes
R "Pike St" Exit
C Convention Pl
C Union St
L 2 Av
C 2 Av Ext S
S S Jackson St

When Express Lanes are Closed
Operate regular route

2 E Ravenna Blvd
R enter S/B I-5
C S/B I-5 regular lanes
R "Union St" (Exit 165C)
C Union St
C Regular route

Wedgwood

From: 5 Av S/S Jackson St

♦ 5 Av S
C 5 Av
R Marion St
L 6 Av
R Pike St
L enter N/B I-5 Express Lanes (if "Open" is displayed)
C I-5 Express Lanes
R "NE 42 St" Exit
L 7 Av NE
L I-5 Exit lane (middle lane)
C enter HOV Lane (operate left of bus Island)
L enter N/B I-5
C I-5
R "Ravenna Blvd/ NE 65 St" (Exit 170)
L 8 Av NE
R NE 65 St

Slow Order
20 mph or less on NE 65 St between 35 Av NE & 40 Av NE

L 50 Av NE
L NE 75 St
R 40 Av NE
L NE 85 St
S

When Express Lanes are Closed
Operate regular route

C Pike St
L Bellevue Av
L E Olive Way
R enter to N/B I-5 regular lanes
C I-5
R "NE 45 St/NE 50 St" (Exit 169)
C "NE 45 St" Exit (use left lane)
C enter HOV lane (operate left of bus island)
L enter N/B I-5
C I-5
R "Ravenna Blvd/NE 65 St" (Exit 170)
C Regular route

Awareness Areas
NE 65 St/ Roosevelt Wy NE

Express Lanes Advisory
Never enter express lanes if signage is blank or closed

To		*Base*	
Downtown Seattle	04A5	Ryerson Base	04D8
Wedgwood	07F5		

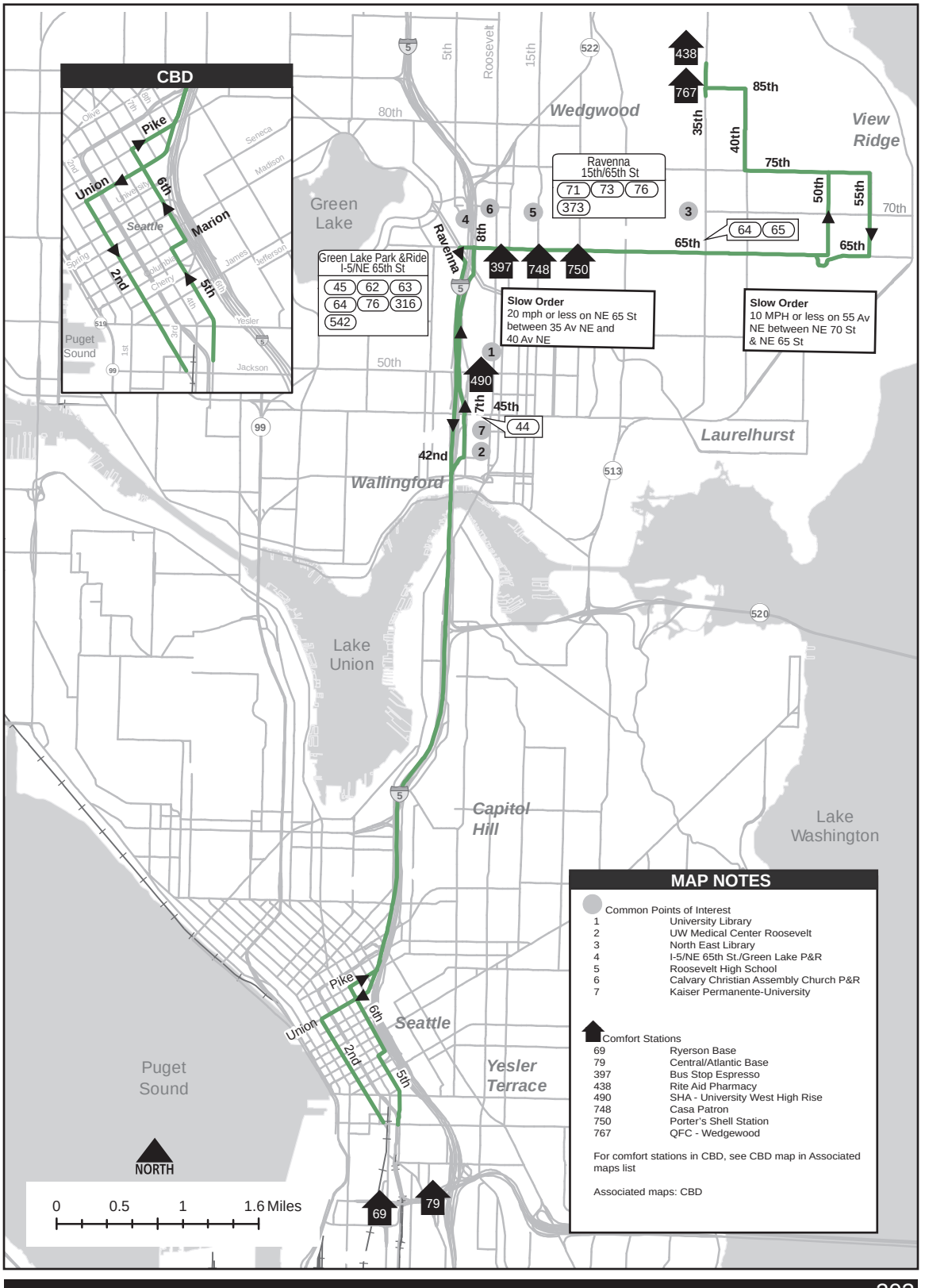
CBD
Pike
Union
6th
Marion
2nd
5th
Seattle
Puget Sound
Olive
Seneca
Madison
University
Spring
Columbia
Cherry
James
Jefferson
Yesler
Jackson
Wedgwood
View Ridge
Green Lake
Ravenna
Laurelhurst
Wallingford
Lake Union
Capitol Hill
Lake Washington
Yesler Terrace
Puget Sound
80th
70th
50th
5th
Roosevelt
15th
8th
7th
45th
42nd
35th
40th
85th
75th
50th
55th
65th
Ravenna 15th/65th St
71 73 76
373
Green Lake Park &Ride I-5/NE 65th St
45 62 63
64 76 316
542
Slow Order
20 mph or less on NE 65 St between 35 Av NE and 40 Av NE
Slow Order
10 MPH or less on 55 Av NE between NE 70 St & NE 65 St
438
767
397
748
750
64 65
490
44
69
79
NORTH
0 0.5 1 1.6 Miles
MAP NOTES
Common Points of Interest
1 University Library
2 UW Medical Center Roosevelt
3 North East Library
4 I-5/NE 65th St./Green Lake P&R
5 Roosevelt High School
6 Calvary Christian Assembly Church P&R
7 Kaiser Permanente-University
Comfort Stations
69 Ryerson Base
79 Central/Atlantic Base
397 Bus Stop Espresso
438 Rite Aid Pharmacy
490 SHA - University West High Rise
748 Casa Patron
750 Porter's Shell Station
767 QFC - Wedgewood
For comfort stations in CBD, see CBD map in Associated maps list
Associated maps: CBD

Downtown Seattle

From: NE 175 St/10 Av NE

♦ NE 175 St
R 15 Av NE
L 15 Av NE (at NE 117 St)
R Lake City Way NE
C enter S/B I-5 Express lanes
C I-5 Express lanes
R "Pike St" Exit
C Convention Pl
C Union St
L 2 Av
C 2 Av Ext S
S S Jackson St

When Express Lanes are Closed
Operate regular route

2 Lake City Way NE/I-5
C enter S/B I-5 regular lanes
C I-5
R "Union St" (Exit 165C)
C Union St
C Regular route

North City

From: 5 Av S/S Jackson St

♦ 5 Av S
C 5 Av
R Marion St
L 6 Av
R Pike St
L Enter N/B I-5 Express Lanes
C I-5 Express Lanes
L Bothell/Lake City Wy Exit
C Lake City Wy NE
R NE 80 St
L 15 Av NE
L NE 175 St
S 10 Av NE

When Express Lanes are Closed
Operate regular route

C Pike St
L Bellevue Av
L E Olive Way
R enter to N/B I-5 regular lanes
C I-5
R "Bothell/Lake City Way" (Exit 171)
C Lake City Way NE (SR-522)
R NE 80 St
L 15 Av NE
C Regular route

Express Lanes Advisory
Never enter express lanes if signage is blank or closed

Awareness Areas
5 Av/Marion St
6 Av/ Pike St
2 Av/James St

Bus Zones – Special Instructions
Northbound on 15 Av NE from NE 92 St to NE 104 St and southbound on 15 Av NE from NE 96 St to NE 94 St, load or unload riders from regular traffic lanes. Use your 4-way flashers and keep alert for passing motorists.

To		*Base*	
Downtown Seattle	060A	Central Base	04D3
North City	060C		

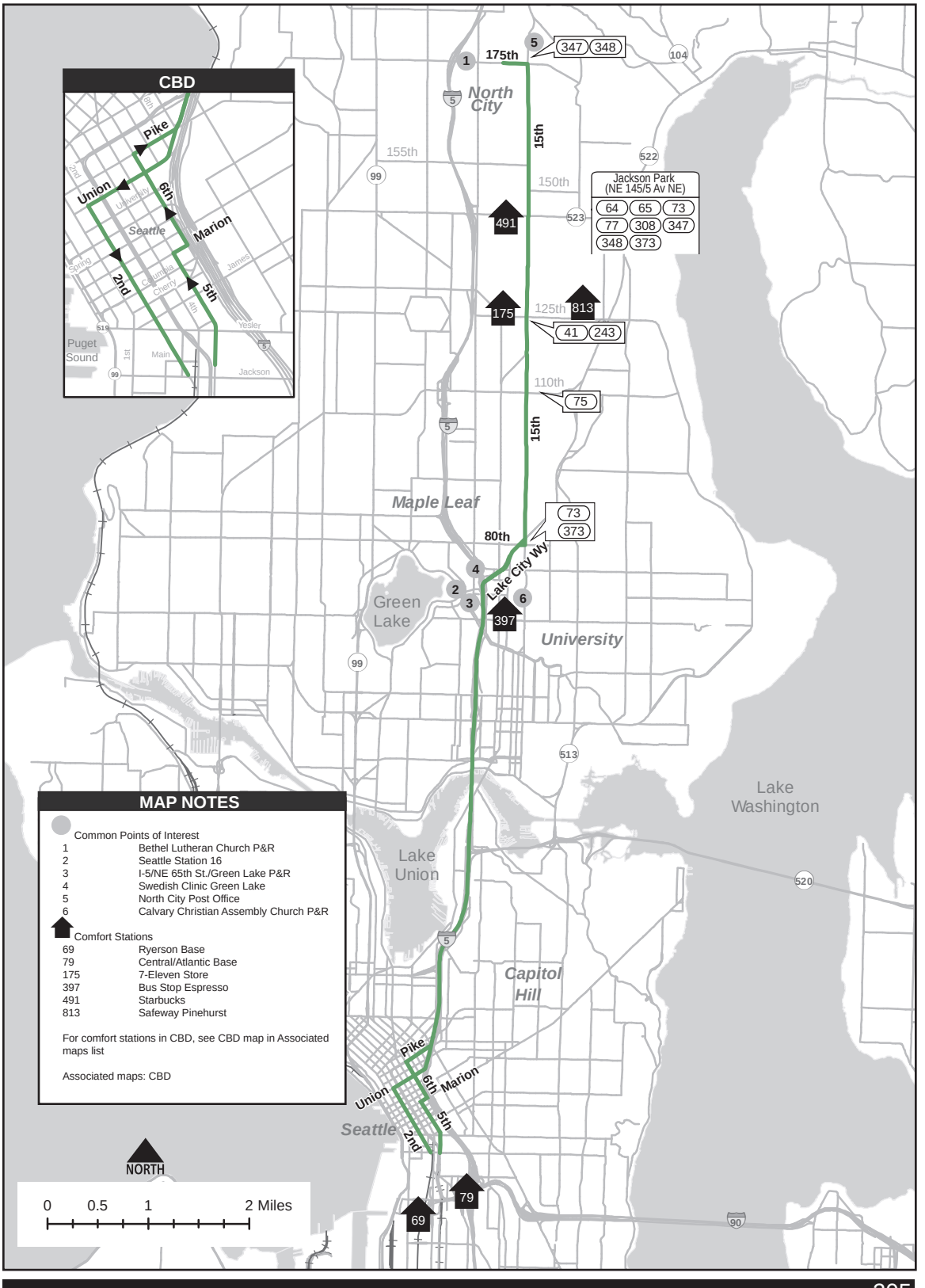
CBD
Pike
Union
6th
Marion
2nd
5th
Seattle
Puget Sound
Jackson Park (NE 145/5 Av NE)
64 65 73
77 308 347
348 373
North City
Maple Leaf
Green Lake
University
Lake Union
Capitol Hill
Lake Washington
Seattle
175th
155th
150th
125th
110th
80th
15th
Lake City Wy
MAP NOTES
Common Points of Interest
1 Bethel Lutheran Church P&R
2 Seattle Station 16
3 I-5/NE 65th St./Green Lake P&R
4 Swedish Clinic Green Lake
5 North City Post Office
6 Calvary Christian Assembly Church P&R
Comfort Stations
69 Ryerson Base
79 Central/Atlantic Base
175 7-Eleven Store
397 Bus Stop Espresso
491 Starbucks
813 Safeway Pinehurst
For comfort stations in CBD, see CBD map in Associated maps list
Associated maps: CBD
NORTH
0 0.5 1 2 Miles

University District

From: Children's Hospital loop/NE 45 St

♦ Children's Hospital Loop
C through loop
R NE 45 St
L 42 Av NE
R NE 41 St
C Mary Gates Memorial Dr (road veers right)
L NE 45 St
L Montake Blvd NE
R NE 44 St
C Pend Oreille Rd (UW Campus)
L Stevens Way
S all trips continue back to Laurelhurst

Laurelhurst (Children's Hospital)

From: Stevens Wy/Pend Orielle Rd

♦ Stevens Way
L Grant Ln
L 15 Av NE
L NE Pacific St
L NE Pacific Pl
L Montlake Blvd NE
2 UW Station Bay 3
C Montlake Blvd NE
C NE 45 St
R Mary Gates Memorial Dr
C NE 41 St (road veers left)
L 42 Av NE
R NE 45 St
L enter Children's Hospital (just west of 45 Av NE)
S

Awareness Areas
NE 45 St/
Montlake Blvd NE

To		*Base*	
University DIstrict	0191	North Base	04D5
Laurelhurst	018E		

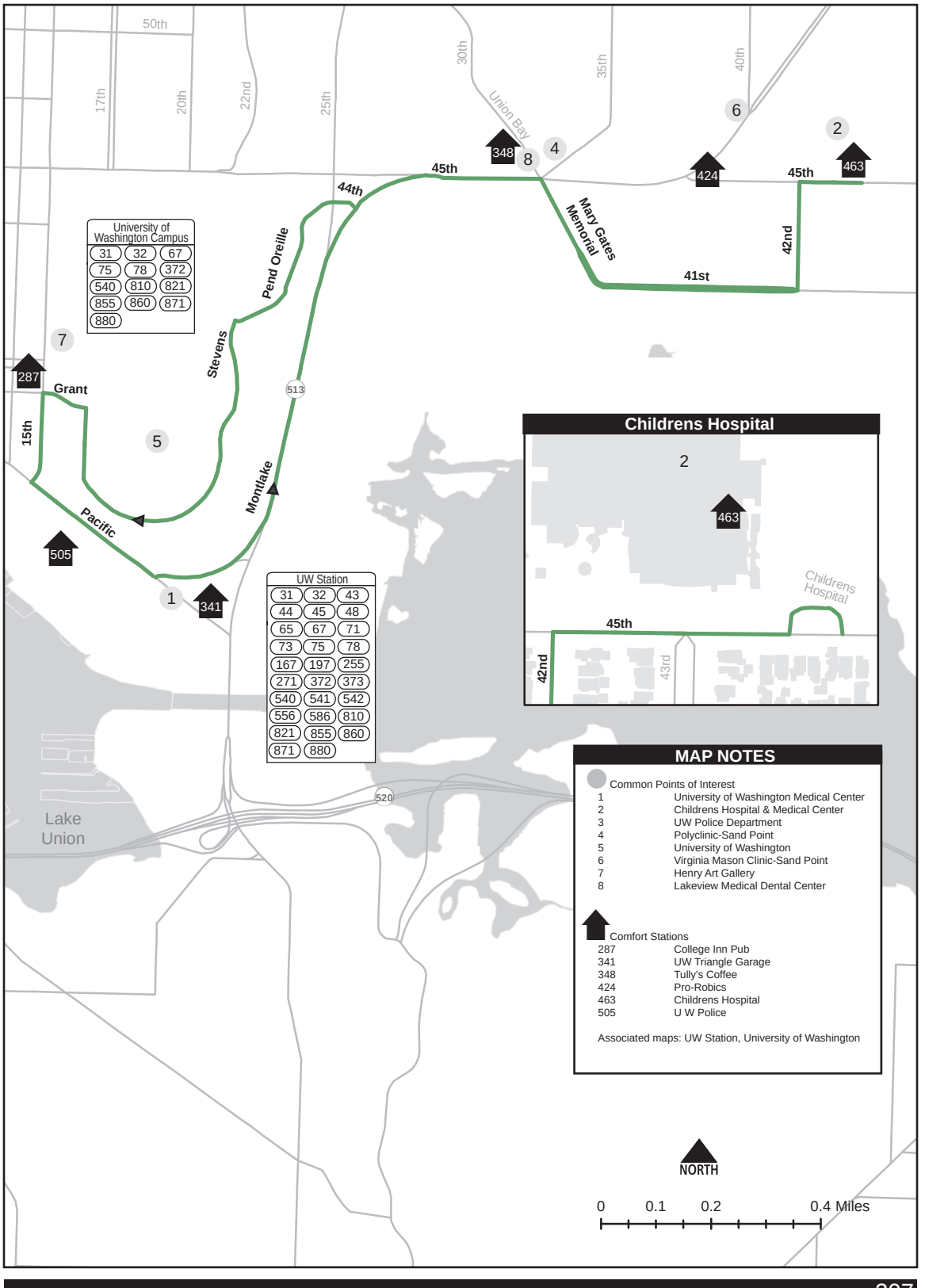
50th
17th
20th
22nd
25th
30th
35th
40th
Union Bay
45th
44th
42nd
41st
Mary Gates Memorial
Pend Oreille
Stevens
Montlake
Pacific
15th
Grant
513
520
Lake Union
348
424
463
287
505
341
University of Washington Campus
31 32 67
75 78 372
540 810 821
855 860 871
880
UW Station
31 32 43
44 45 48
65 67 71
73 75 78
167 197 255
271 372 373
540 541 542
556 586 810
821 855 860
871 880
Childrens Hospital
Childrens Hospital
43rd
MAP NOTES
Common Points of Interest
1 University of Washington Medical Center
2 Childrens Hospital & Medical Center
3 UW Police Department
4 Polyclinic-Sand Point
5 University of Washington
6 Virginia Mason Clinic-Sand Point
7 Henry Art Gallery
8 Lakeview Medical Dental Center
Comfort Stations
287 College Inn Pub
341 UW Triangle Garage
348 Tully's Coffee
424 Pro-Robics
463 Childrens Hospital
505 U W Police
Associated maps: UW Station, University of Washington
NORTH
0 0.1 0.2 0.4 Miles

— 2019 Operators of the Month —

These operators were recognized as shining examples of the Bus Operations Mission Statement:
Provide safe, dependable service. Demonstrate courtesy and respect for customers, fellow employees, and our community. Promote teamwork, job satisfaction, dignity, and personal growth.



Hopson, Mary 2223
Atlantic Base Operator of the Month
March 2019



Jones, Craig 2899
Bellevue Base Operator of the Month
March 2019



Osman, Abdelaziz 21787
Central Base Operator of the Month
March 2019



Ballesteros, Eduardo 13690
East Base Operator of the Month
March 2019

UW Station

From: Angle Lake Station

Angle Lake Station
♦ S 200 St
L International Blvd S
C to "176 St"

Sea-Tac Airport Station
S Tukwila International Blvd (fs S 176 St)
C Tukwila International Blvd
R Southcenter Blvd
R enter Tukwila International Boulevard Station
L E-W rdwy
R N-S rdwy
R bus-only rdwy

Tukwila International Boulevard Station
S Bay 2
C Bus-only rdwy
C E-W Central rdwy
L N-S rdwy
L Southcenter Blvd
L International Blvd
L enter E/B SR-518
C enter N/B I-5
R "M. L. King Jr Way S" (Exit 157)
C MLK Jr Way S

Rainier Beach Station
S S Henderson St (fs)
C MLK Jr Way S

Othello Station
S S Myrtle St (fs)
C MLK Jr Way S

Columbia City Station
S S Edmunds St (fs)
C MLK Jr Way S
L Rainier Av S

Mount Baker Station
S S Forest St (ns)
C Rainier Av S
L S College St
L 17 Av S
R S McClellan St
R Beacon Av S

Beacon Hill Station
S S Lander St (ns)
C Beacon Av S
C S Holgate St
L 6 Av S
R S Lander St
R SODO Busway

SODO Station
S Lander St (fs)
C SODO Busway

Stadium Station
S S Royal Brougham Wy
L S Royal Brougham Way
R 4 Av S
S S Jackson St (ns)
L Prefontaine Pl S
C 3 Av
S James St (ns)
S Unions St (ns)
S Pine St (fs)
R Olive Way
R 9 Av
L Pine St
L Bellevue Av
R E Olive Way
2 Capitol Hill Station

Capitol Hill Station
S E John St
L 23 Ave E
C 24 Av E
C E Montlake Pl E
C Montlake Blvd E
C Montlake Blvd NE
L NE Pacific St

UW Station
S NE Pacific St
R NE Pacific Pl
R Montlake Blvd NE
S SB on Montlake Blvd NE/ fs NE Pacific Pl

Northbound Bus Bridge Stops
- Tukwila International Blvd S/S 176 St, N/B, farside
- Tukwila International Boulevard Station, Bay 2
- MLK Jr Way S/S Henderson St, N/B, farside
- MLK Jr Way S/S Myrtle St, N/B, farside
- MLK Jr Way S/S Edmunds St, N/B, farside
- Rainier Av S/S Forest St. N/B, nearside
- Beacon Av S/S Lander St, N/B, nearside
- SODO Busway/S Lander St, N/B, farside (S/B & N/B service at this stop)
- SODO Busway/S Royal Brougham Way, N/B, nearside
- 4 Av S/S Jackson St, N/B, nearside
- 3 Av/James St, N/B, nearside
- 3 Av/Union St, N/B, nearside
- 3 Av/Pine St, N/B, farside
- EB on E John St/fs Broadway Av E
- WB on Pacific St/fs Montlake Blvd NE

To		*Base*	
Link shuttle	0017	Central Base	04D3
Seattle (via MLK Jr Way)	0021	Atlantic	04D1
Seattle (via I-5)	0023	Ryerson	04D8
Seattle	0017	South	04D9
Beacon Hill	0018		
Mt Baker	0019		
Columbia City	001A		
Othello	001B		
Rainer Beach	001D		

SeaTac Airport Station

From: University of Washington Station

◆ Montlake NE/fs NE Pacific Pl
C Montlake Blvd NE
C Montlake Blvd E
C E Montlake Pl E
C 24 Av E
C Turner Way E
C 23 Av E
R E John St
S Broadway E
C E Olive Way
L Bellevue Av
R E Pine St
C Pine St
S 5 Av (ns)
L 3 Av
S Union St (fs)
S James St (fs)
C 3 Av S
L S Washington St
R 5 Av S
S S Jackson St (fs)
L Airport Way S
R 6 Av S
R S Royal Brougham Way
L SODO Busway

Stadium Station

S *Royal Brougham Way* (fs)
C SODO Busway
L S Holgate St
R 6 Av S
R S Lander St
R SODO Busway

SODO Station

S S Lander St (fs)
C SODO Busway
R S Holgate St
C S Holgate overpass
C Beacon Av S

Beacon Hill Station

S S Lander St (fs)
L S McClellan St
L 17 Av S
R S College St
R Rainier Av S

Mount Baker Station

S S Forest St (fs) (mid-block S Forest St & MLK Jr Way S)
R MLK Jr Way S

Columbia City Station

S S Alaska St (fs)
C ML King Jr Way S

Othello Station

S S Myrtle St (fs)
C ML King Jr Way S

Rainier Beach Station)

S S Henderson St (fs) (temporary stop)
C MLK Jr Way S
R enter S/B I-5
R "Southcenter Blvd" (Exit 154B)
R Southcenter Blvd
L enter Tukwila International Boulevard Station
L E-W rdwy
R N-S rdwy
R bus-only rdwy

Tukwila International Boulevard Station

S Bay 2
C bus-only rdwy
C E-W rdwy
L N-S rdwy (exit rdwy)
L Southcenter Blvd
L Tukwila International Blvd

SeaTac Airport Station

S S 176 St

Angle Lake Station

S International Blvd S
R S 188 St
L 28 Av S
C Left of platform on 28 Av S
S nearside of 200 St

Southbound Bus Bridge Stops

- SB on Montlake Blvd NE/fs NE Pacific Pl
- WB on E Olive Way/fs Broadway E
- 5 Av/Pine St, W/B, nearside
- 3 Av/Union St, S/B, farside
- 3 Av/James St, S/B, farside
- 5 Av S/S Jackson St, S/B, farside
- SODO Busway/S Royal Brougham Way, S/B, farside
- SODO Busway/S Lander St, N/B, farside (SB & NB service at this stop)
- Beacon Av S/S Lander St, S/B, nearside
- Rainier Av S/S Forest St, S/B, farside (shutttle-only stop - no regular bus stop)
- MLK Jr Way S/S Alaska St, S/B, farside
- MLK Jr Way S/S Myrtle St, S/B, farside
- MLK Jr Way S/S Henderson St, S/B, farside (shutttle-only stop - no regular bus stop)
- Tukwila International Boulevard Station, Bay 2
- International Blvd S/S 176 St, S/B, nearside

To		*Base*	
Tukwila International Station (via MLK Jr Way)	0025	Central Base	04D3
Tukwila International Station (via I-5)	0027	Atlantic	04D1
SeaTac (via MLK Jr Way)	001E	Ryerson	04D8
SeaTac (via I-5)	001F	South	04D9

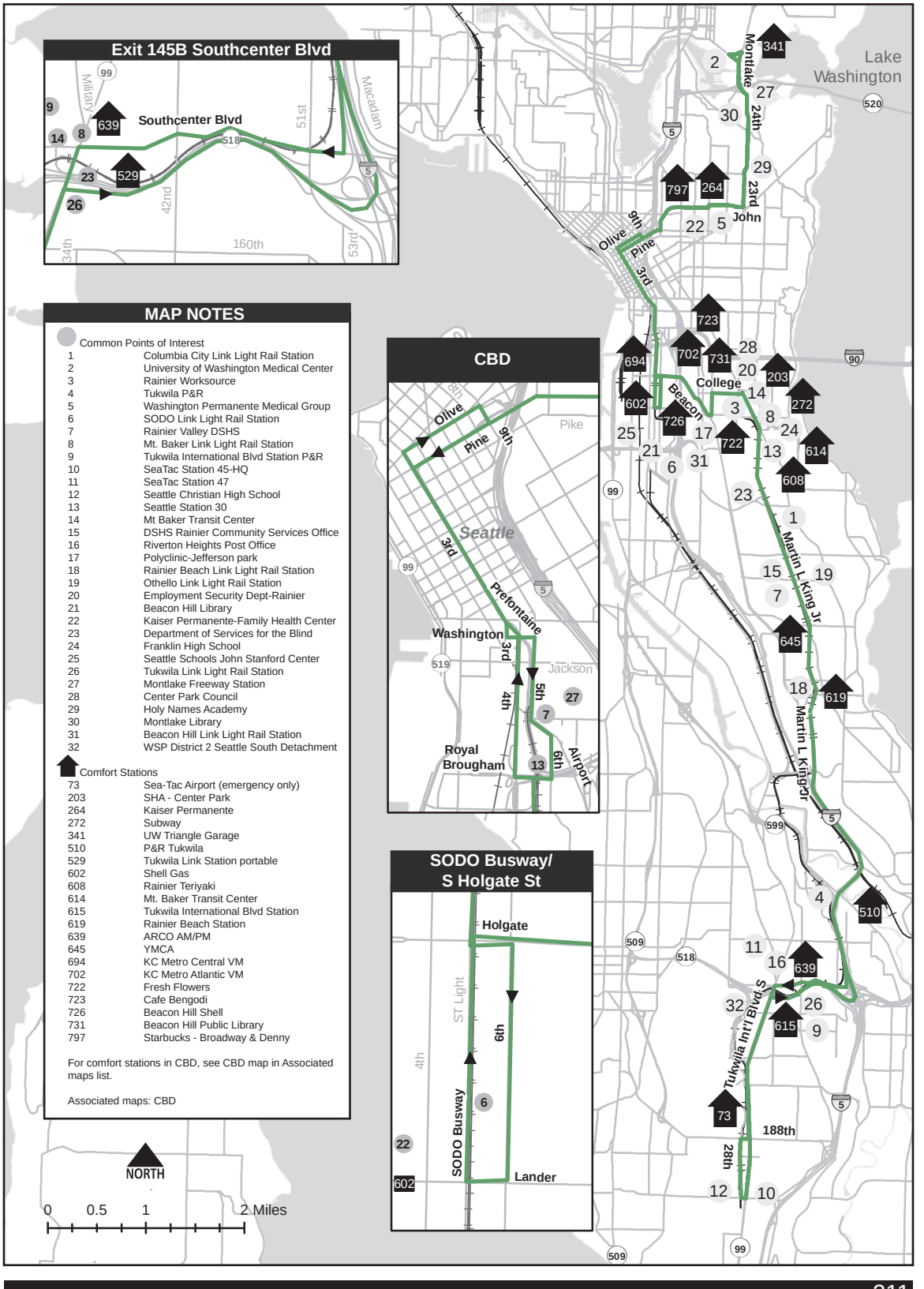
Exit 145B Southcenter Blvd
Southcenter Blvd
Military
Macadam
51st
42nd
34th
160th
53rd
639
529
518
CBD
Olive
Pine
9th
3rd
Pike
Seattle
Prefontaine
Washington
Jackson
5th
4th
6th
Royal Brougham
Airport
SODO Busway/ S Holgate St
Holgate
ST Light
SODO Busway
Lander
Lake Washington
Montlake
24th
23rd
John
Beacon
College
Martin L King Jr
Tukwila Int'l Blvd
188th
28th
MAP NOTES
Common Points of Interest
1 Columbia City Link Light Rail Station
2 University of Washington Medical Center
3 Rainier Worksource
4 Tukwila P&R
5 Washington Permanente Medical Group
6 SODO Link Light Rail Station
7 Rainier Valley DSHS
8 Mt. Baker Link Light Rail Station
9 Tukwila International Blvd Station P&R
10 SeaTac Station 45-HQ
11 SeaTac Station 47
12 Seattle Christian High School
13 Seattle Station 30
14 Mt Baker Transit Center
15 DSHS Rainier Community Services Office
16 Riverton Heights Post Office
17 Polyclinic-Jefferson park
18 Rainier Beach Link Light Rail Station
19 Othello Link Light Rail Station
20 Employment Security Dept-Rainier
21 Beacon Hill Library
22 Kaiser Permanente-Family Health Center
23 Department of Services for the Blind
24 Franklin High School
25 Seattle Schools John Stanford Center
26 Tukwila Link Light Rail Station
27 Montlake Freeway Station
28 Center Park Council
29 Holy Names Academy
30 Montlake Library
31 Beacon Hill Link Light Rail Station
32 WSP District 2 Seattle South Detachment
Comfort Stations
73 Sea-Tac Airport (emergency only)
203 SHA - Center Park
264 Kaiser Permanente
272 Subway
341 UW Triangle Garage
510 P&R Tukwila
529 Tukwila Link Station portable
602 Shell Gas
608 Rainier Teriyaki
614 Mt. Baker Transit Center
615 Tukwila International Blvd Station
619 Rainier Beach Station
639 ARCO AM/PM
645 YMCA
694 KC Metro Central VM
702 KC Metro Atlantic VM
722 Fresh Flowers
723 Cafe Bengodi
726 Beacon Hill Shell
731 Beacon Hill Public Library
797 Starbucks - Broadway & Denny
For comfort stations in CBD, see CBD map in Associated maps list.
Associated maps: CBD
NORTH
0 0.5 1 2 Miles

Link Shuttle Turnback Routes

Angle Lake Station Turnback

TO:
S/B Angle Lake Station

From:
N/B Angle Lake Station

C N/B International Blvd S.
L S 170 St
R Air Cargo Rd S
R S 160 St
R International Blvd S
C International Blvd S
R S 188 Av S
L 28 Av S
C left of platform on 28 Av S
2 stop nearside of 200 St

SeaTac Airport S SeaTac Airport Station Turnback

TO:
S/B Tukwila International Blvd S/S 176 St (SeaTac Airport Station Bay 1)

From:
N/B Tukwila International Blvd S/S 176 St (SeaTac Airport Station Bay 2)

C N/B International Blvd S
R Air Cargo Rd S
R S 160 St
R International Blvd S
2 stop S/B at International Blvd S/ S 176 St (SeaTac Airport Station Bay 1)

SeaTac Airport S SeaTac Airport Station Turnback

TO:
N/B Tukwila International Blvd S/S 176 St (SeaTac Airport Station)

From:
S/B Tukwila International Blvd S/S 176 St (SeaTac Airport Station)

C International Blvd
R S 192 St
R 28 Av S
R S 188 St
L International Blvd S
2 stop N/B at International Blvd S/ S 176 St (SeaTac Airport Station)

Tukwila International Boulevard Station Turnback

TO:
S/B or N/B Tukwila International Boulevard Station

From:
N/B or S/B Tukwila International Boulevard Station

C Bus-only rdwy
C E-W rdwy (through Station)
R N-S rdwy
2 BUS ONLY lane to layover

Rainier Beach Station Turnback

TO:
S/B MLK Jr Way S/ S Henderson St

From:
N/B MLK Jr Way S/ S Henderson St

C MLK Jr Way S
R S Trenton St
R Renton Av S
R S Henderson St
L MLK Jr Way S (Temporary zone S Henderson St) (fs)

TO:
N/B MLK Jr Way S/ S Henderson St.

From:
E/B MLK Jr Way S/ S Henderson St

NOTE: Routing instructions for S/B shuttle terminating at Rainier Beach Station.

♦ MLK Jr Way S
L S Henderson St
2 stop
C S Henderson St
L Renton Av S
R S Cloverdale St
R Rainier Av S
R S Henderson St
R MLK Jr Way S
2 stop

Othello Street Station Turnback

TO:
N/B MLK Jr Way S/ S Myrtle St (Othello Street Station)

From:
S/B MLK Jr Way S/ S Myrtle St (Othello Street Station)

♦ stop S Myrtle St (fs)
C MLK Jr Way S
L S Webster St
C Renton Av S
R S Kenyon St
R MLK Jr Way S
2 stop S Myrtle St (fs) (Othello Street Station)

TO:
S/B MLK Jr Way S/ S Myrtle St (Othello Street Station)

From:
N/B MLK Jr. Way S

♦ MLK Jr Way S
L S Othello St
R 38 Av S
R S Myrtle St
R MLK Jr Way S
2 stop

Link Shuttle Turnback Routes

Columbia City Station Turnback

TO:
S/B MLK Jr Way S/
S Alaska St (Columbia City Station)

From:
N/B MLK Jr Way S/
S Edmunds St
(Columbia City Station)

C MLK Jr Way S
R S Byron St
R Rainier Av S
R S Walden St
L MLK Jr Way S
2 stop fs "S Alaska St"

TO:
N/B MLK Jr Way S/
S Edmunds St
(Columbia City Station)

From:
S/B MLK Jr Way S/
S Alaska St
(Columbia City Station)

C MLK Jr Way S
R S Dawson St
L 33 Av S
L S Brandon St
L MLK Jr Way S
2 stop "S Edmunds St" (fs)

Mount Baker Station Turnback

TO:
N/B Rainier Av S/
S Forest St
(Mount Baker Station)

From:
S/B Rainier Av S/
S Forest St
(Mount Baker Station)

C Rainier Av S
R S Walden St
R MLK Jr Way S
L Rainier Av S
2 stop ns "S Forest St" (Mount Baker Transit Center Bay 1)

T0:
S/B Rainier Av S/
S Forest St
(Mount Baker Station)

From:
N/B Rainier Av S/
S Forest St
(Mount Baker Station)

C Rainier Av S
R S Bayview St
R MLK Jr Way S
R S McClellan St.
L Rainier Av S
2 temporary stop "S Forest St" (fs) (enter Mount Baker Station)

Beacon Hill Station Turnback

TO:
S/B Beacon Av S/
S Lander St
(Beacon Hill Station)

From:
N/B Beacon Av S/
S Lander St
(Beacon Hill Station)

♦ Beacon Av S
R 15 Av S
L S College St
L 14 Av S
L Beacon Av S
2 stop "S Lander St" (fs) (Beacon Hill Station)

TO:
N/B Beacon Av S/
S Lander St
(Beacon Hill Station)

From:
S/B shuttle routing

♦ Beacon Av S
R 15 Av S
L S McClellan St
L Beacon Av S
2 stop S Lander St (ns) (Beacon Hill Station)

SODO Station Turnback

No T/B Routing for Sodo Station Since the Bridge Service Uses the N/B Stop for S/B & N/B Service.

Stadium Station Turnback

TO:
S/B SODO Busway/
S Royal Brougham Way
(Stadium Station)

From:
N/B SODO Busway/
S Royal Brougham Way
(Stadium Station)

R S Royal Brougham Way
R Airport Way S
R S Massachusetts St
R 6 Av S
L S Royal Brougham Way
L SODO Busway
2 stop (Stadium Station)

TO:
N/B SODO Station/
S Royal Brougham Way
(Stadium Station)

From:
S/B SODO/
S Royal Brougham Way
(Stadium Station)

C SODO Busway
R S Holgate St
L 4 Av S
L S Lander St
L SODO Busway
2 2 stop (Stadium Station)

Downtown Seattle
From: South Renton Park & Ride

♦ Lake Av S (N/B layover)
C through P&R
2 Bay 2 - S Renton P&R
R Shattuck Av S
L S Grady Wy
C Main Av S
R Houser Wy S
L Mill Av S
L S 2 St
L Burnett Av S
2 Bay 5 - Renton TC
R Renton TC rdwy
R Logan Av S
L S 2 St
L Rainier Av S
R SW Sunset Blvd
C MLK Jr Way S (SR-900)
L enter N/B I-5
C I-5
R "W. Seattle Bridge/ Columbian Way" (Exit 163)
C "W. Seattle Bridge" Exit
C "Safeco Field/ Spokane St" Exit
C S Spokane St
R SODO Busway
L S Royal Broham Wy
R 4 Av S
C 4 Av
R Pike St
R Convention Pl
S

South Renton Park & Ride
From: Downtown Seattle

♦ Covention Pl
C Union St
L 2 Av
C 2 Av Ext S
C 4 Av S
L S Royal Broughm
R SODO Busway
L S Spokane St
R enter S/B I-5
C I-5
R "SR-900/ MLK Jr Way S" (Exit 157)
C MLK Jr Way S (SR-900)
C SW Sunset Blvd
C S 3 St
L Logan Av S
R Renton TC rdwy
R Burnett Av S
2 Bay 6 - Renton TC
L S 3 St
R Main Av S
R S Grady Wy
R Lake Av S
S Bay 4

Awareness Areas
2 Av/University St
Union St/6 Av
SODO Busway/ S Holgate St

Route 101 is grouped with Routes 102, 150

To		*Base*	
Downtown Seattle	047F	South Base	04D9
S Renton Park & Ride	07F2		

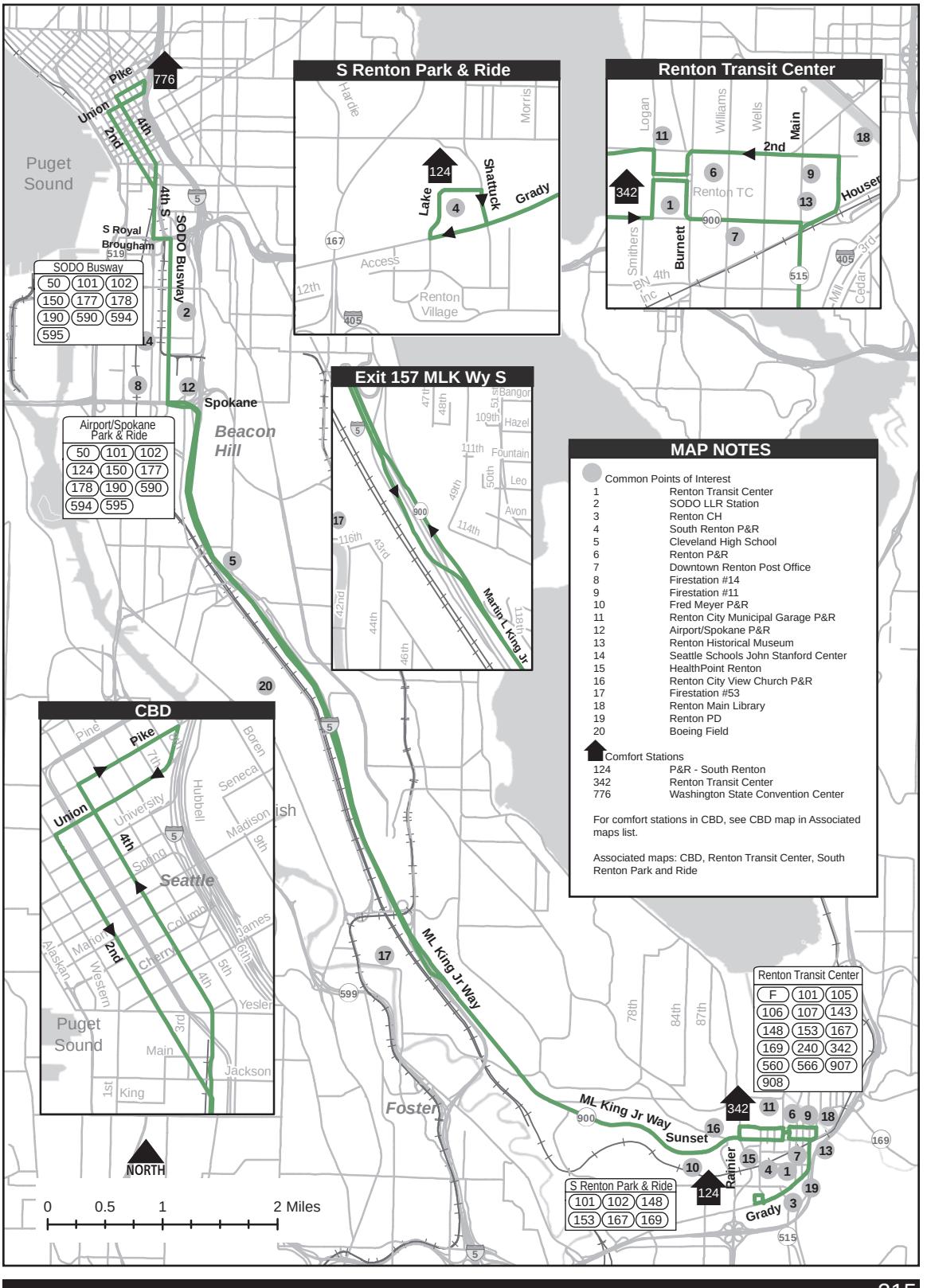

MAP NOTES

Common Points of Interest

1	Renton Transit Center
2	SODO LLR Station
3	Renton CH
4	South Renton P&R
5	Cleveland High School
6	Renton P&R
7	Downtown Renton Post Office
8	Firestation #14
9	Firestation #11
10	Fred Meyer P&R
11	Renton City Municipal Garage P&R
12	Airport/Spokane P&R
13	Renton Historical Museum
14	Seattle Schools John Stanford Center
15	HealthPoint Renton
16	Renton City View Church P&R
17	Firestation #53
18	Renton Main Library
19	Renton PD
20	Boeing Field

Comfort Stations

124	P&R - South Renton
342	Renton Transit Center
776	Washington State Convention Center

For comfort stations in CBD, see CBD map in Associated maps list.

Associated maps: CBD, Renton Transit Center, South Renton Park and Ride

Downtown Seattle

From: Renton-Maple Valley Rd/131 Av NE

♦ bus zone (fs 131 Av SE)
R 140 Way SE
C 140 Av SE
L SE Fairwood Blvd
L 156 Av SE
C SE Fairwood Blvd
C 161 Av SE
C SE 179 St
L 151 Av SE
R SE Petrovitsky Rd
R 128 Av SE
L SE 168 St
R 116 Av SE
C Edmonds Av SE
L Puget Dr SE
C S Puget Dr
R Talbot Rd S (SR-515)
L S Grady Way
R Lake Av S
(S Renton P&R)
C through P&R
L Shattuck Av S
L S 7 St
R Rainier Av S
L SW Sunset Blvd
C MLK Jr Way S
(SR-900)
L enter N/B I-5
C I-5
R "W. Seattle Bridge/
Columbian Way"
(Exit 163)
C "W. Seattle Bridge" exit
C "Safeco Field/
Spokane St" exit
C S Spokane St
R SODO Busway
L S Royal Brougham Wy
R 4 Av S
C 4 Av
R Pike St
R Convention Pl
S

When scheduled from S Renton P&R

♦ Lake Av S (N/B layover)
C through P&R
L Shattuck Av S
C Regular route

Fairwood

From: Downtown Seattle

♦ Covention Pl
C Union St
L 2 Av
C 2 Av Ext S
C 4th Av S
L S Royal Brougham Wy
R SODO Busway
L S Spokane St
R enter S/B I-5
C I-5
R "SR-900/MLK Jr Way S"
(Exit 157)
C MLK Jr Way S
(SR-900)
C SW Sunset Blvd
R Rainier Av S
L S 7 St
R Shattuck Av S
R enter P&R
L Lake Av S
L S Grady Way
R Talbot Rd S (SR-515)
L S Puget Dr
C Puget Dr SE
R Edmonds Av SE
C 116 Av SE
L SE 168 St
R 128 Av SE
L SE Petrovitsky Rd
L 151 Av SE
R SE 179 St
L 161 Av SE
C SE Fairwood Blvd
C 156 Av SE
R SE Fairwood Blvd
R 140 Av SE
S SE 158 St

When scheduled to S Renton P&R

C regular route
2 S 7 St/Shattuck Av S
R Shattuck Av S
R enter P&R
S Bay 1 - S Renton P&R

Awareness Areas
I-5 Fwy /S Spokane St
S Spokane St/6 Av St

Route 102 is grouped with Routes 101, 150

To		*Base*	
Downtown Seattle (via S Renton P&R)	053A	South Base	04D9
Downtown Seattle	036A		
Fairwood	053C		
S Renton Park & Ride	0353		

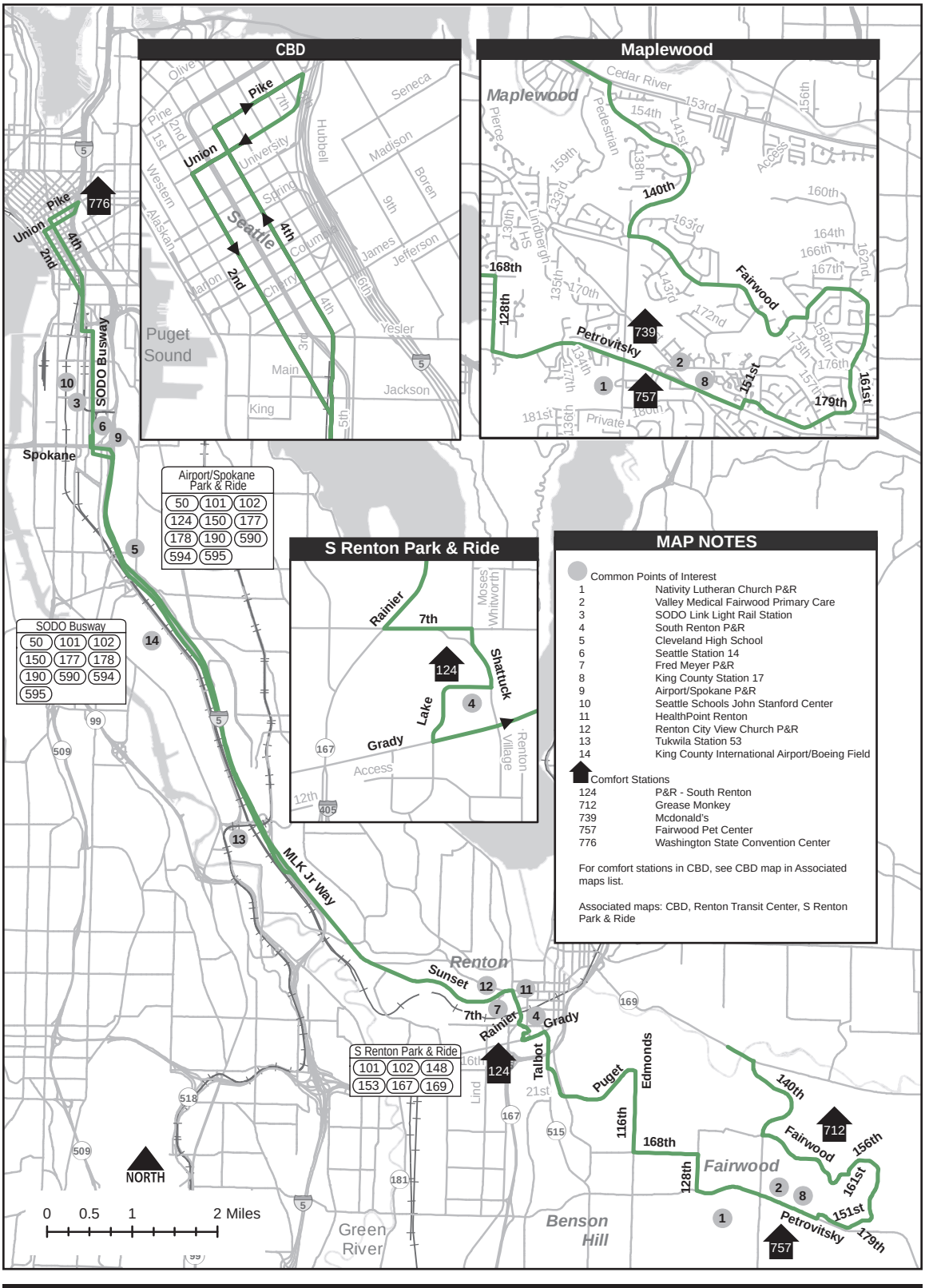
CBD
Maplewood
S Renton Park & Ride
Airport/Spokane Park & Ride
50 101 102
124 150 177
178 190 590
594 595
SODO Busway
50 101 102
150 177 178
190 590 594
595
S Renton Park & Ride
101 102 148
153 167 169
MAP NOTES
Common Points of Interest
1 Nativity Lutheran Church P&R
2 Valley Medical Fairwood Primary Care
3 SODO Link Light Rail Station
4 South Renton P&R
5 Cleveland High School
6 Seattle Station 14
7 Fred Meyer P&R
8 King County Station 17
9 Airport/Spokane P&R
10 Seattle Schools John Stanford Center
11 HealthPoint Renton
12 Renton City View Church P&R
13 Tukwila Station 53
14 King County International Airport/Boeing Field
Comfort Stations
124 P&R - South Renton
712 Grease Monkey
739 Mcdonald's
757 Fairwood Pet Center
776 Washington State Convention Center
For comfort stations in CBD, see CBD map in Associated maps list.
Associated maps: CBD, Renton Transit Center, S Renton Park & Ride
Puget Sound
Seattle
Maplewood
Renton
Fairwood
Benson Hill
Green River
Spokane
SODO Busway
MLK Jr Way
NORTH
0 0.5 1 2 Miles

Renton Highlands

From: Renton Transit Center Bay 6

- ♦ Renton Transit Center rdwy (Bay 6)
- C Burnett Av S
- L S 3 St
- L Houser Way S
- L Mill Av S
- R Bronson Way S
- C Bronson Way N
- L Sunset Blvd N
- R N 3 St
- C NE 3 St
- C NE 4 St
- L Union Av NE
- L NE 12 St
- R Kirkland Av NE
- L NE 16 St
- L Harrington Av NE
- S

Renton Transit Center Bay 6

From: Harrington Av NE/NE 16 St

- ♦ Harrington Av NE
- L NE 12 St
- R Union Av NE
- R NE 4 St
- C NE 3 St
- C N 3 St
- L Sunset Blvd N
- R Bronson Way N
- C Bronson Way S
- R S 2 St
- L Burnett Av S
- S Renton Transit Center rdwy (Bay 6)

Awareness Areas
Renton TC

To		*Base*	
Renton Transit Center	0430	South Base	04D9
Renton Highlands	074E		

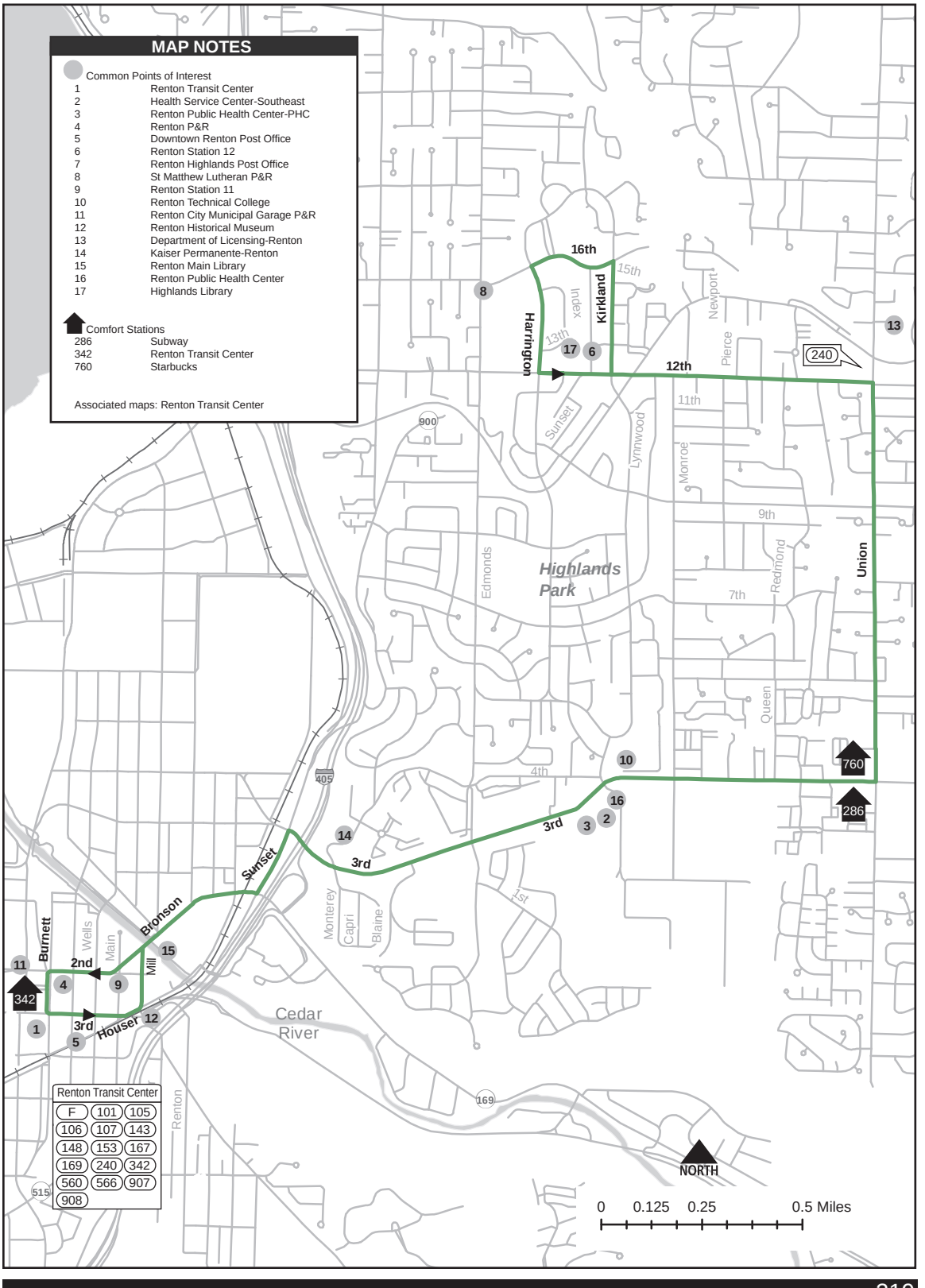
MAP NOTES
Common Points of Interest
1 Renton Transit Center
2 Health Service Center-Southeast
3 Renton Public Health Center-PHC
4 Renton P&R
5 Downtown Renton Post Office
6 Renton Station 12
7 Renton Highlands Post Office
8 St Matthew Lutheran P&R
9 Renton Station 11
10 Renton Technical College
11 Renton City Municipal Garage P&R
12 Renton Historical Museum
13 Department of Licensing-Renton
14 Kaiser Permanente-Renton
15 Renton Main Library
16 Renton Public Health Center
17 Highlands Library
Comfort Stations
286 Subway
342 Renton Transit Center
760 Starbucks
Associated maps: Renton Transit Center
16th
15th
Kirkland
Harrington
Index
13th
Newport
Pierce
12th
11th
Sunset
Lynnwood
Monroe
9th
Union
Redmond
7th
Queen
Edmonds
Highlands Park
4th
3rd
2nd
1st
Bronson
Mill
Burnett
Wells
Main
Houser
Monterey
Capri
Blaine
Cedar River
Renton
900
405
169
515
240
760
286
342
NORTH
0 0.125 0.25 0.5 Miles
Renton Transit Center
F 101 105
106 107 143
148 153 167
169 240 342
560 566 907
908

S Massachusetts St/Airport Way S (Central Base)

From: Renton Transit Center Bay 9

- ♦ Renton Transit Center Bay 9 (Burnett Av S)
- L S 2 St
- R Rainier Av S
- L Renton Av Ext
- L Renton Av S
- R 51 Av S
- L Rainier Av S
- L S Henderson St
- R MLK Jr Way S
- L Rainier Av S
- L S Jackson St
- L 5 Av S
- S

When Scheduled from Rainier Av S/ S Henderson St (WB)

- ♦ Rainier Av S
- C S Henderson St
- C Regular route

Renton Transit Center Bay 9

From: 4 Av S/S Jackson St

- ♦ 4 Av S
- R S Jackson St
- R Rainier Av S
- R MLK Jr Way S
- L S Henderson St
- R Rainier Av S
- R 51 Av S
- L Renton Av S
- C Renton Av Ext
- R Rainier Av S
- L S 3 St
- L Burnett Av S
- S Renton Transit Center Bay 9

Sight-Impaired Customers Frequent the Intersection at Rainier Av S/23 Av S

Awareness Areas
Renton TC
Rainier Av S/
Martin L King Jr Wy S

To		*Base*	
International District	0753	Central Base	04D3
Rainier Beach Station	068A		
Renton Transit Center	0540		

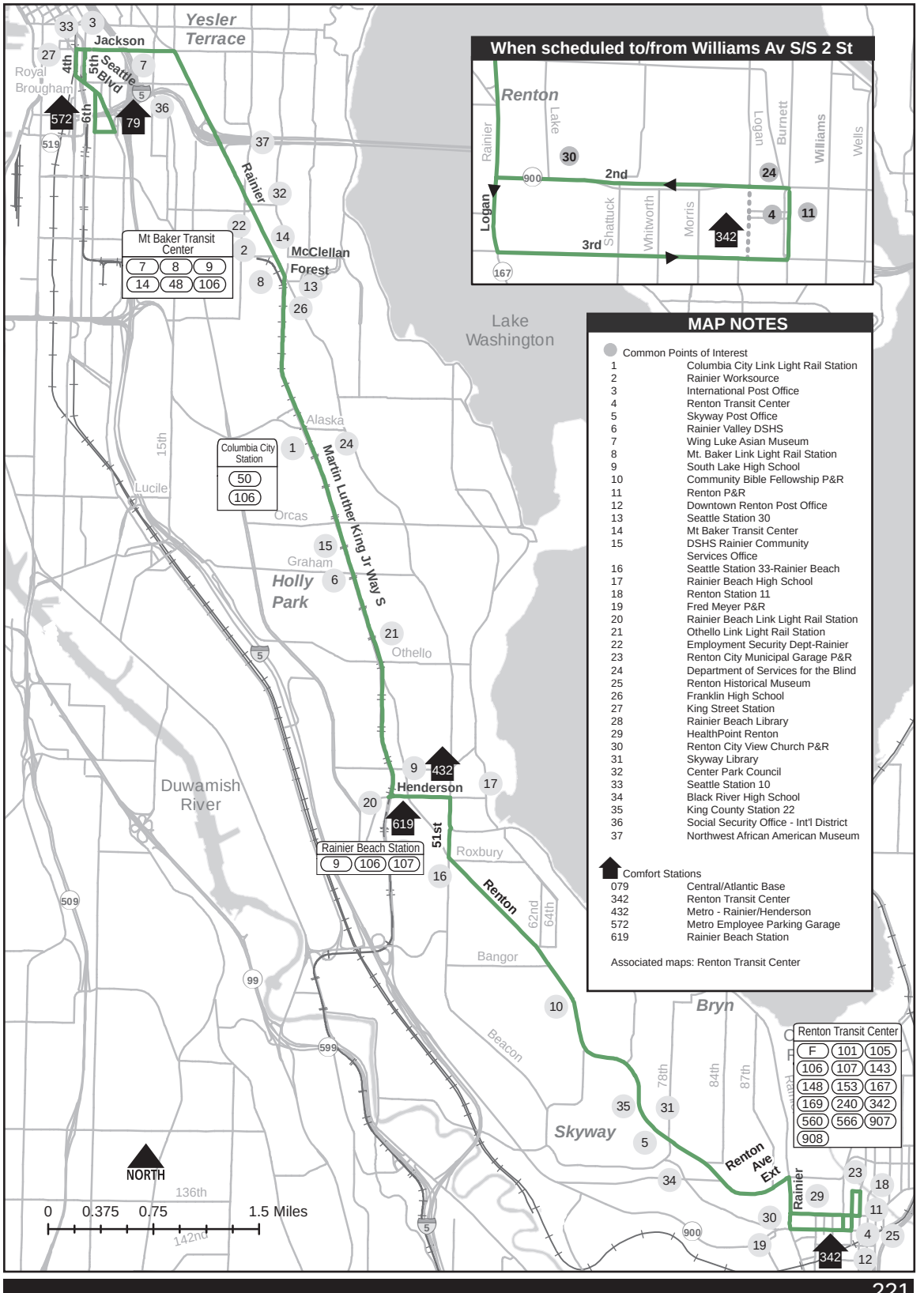

MAP NOTES

Common Points of Interest

1	Columbia City Link Light Rail Station
2	Rainier Worksource
3	International Post Office
4	Renton Transit Center
5	Skyway Post Office
6	Rainier Valley DSHS
7	Wing Luke Asian Museum
8	Mt. Baker Link Light Rail Station
9	South Lake High School
10	Community Bible Fellowship P&R
11	Renton P&R
12	Downtown Renton Post Office
13	Seattle Station 30
14	Mt Baker Transit Center
15	DSHS Rainier Community Services Office
16	Seattle Station 33-Rainier Beach
17	Rainier Beach High School
18	Renton Station 11
19	Fred Meyer P&R
20	Rainier Beach Link Light Rail Station
21	Othello Link Light Rail Station
22	Employment Security Dept-Rainier
23	Renton City Municipal Garage P&R
24	Department of Services for the Blind
25	Renton Historical Museum
26	Franklin High School
27	King Street Station
28	Rainier Beach Library
29	HealthPoint Renton
30	Renton City View Church P&R
31	Skyway Library
32	Center Park Council
33	Seattle Station 10
34	Black River High School
35	King County Station 22
36	Social Security Office - Int'l District
37	Northwest African American Museum

Comfort Stations

079	Central/Atlantic Base
342	Renton Transit Center
432	Metro - Rainier/Henderson
572	Metro Employee Parking Garage
619	Rainier Beach Station

Associated maps: Renton Transit Center

S Lander St/15 Av S

From: Renton Transit Center

♦ RTC Bay 2
(from Route 148)
R Logan Av S
L S 2 St
L Rainier Av S
R SW Sunset Blvd
R Hardie Av SW
C Taylor Av NW
L Taylor Pl NW
R 87 Av S
L S 115 Pl
R 84 Av S
L S 114 St
R 80 Av S
L S 114 St
L Cornell Av S
C 74 Av S
R Renton Av S
L 68 Av S
C S 124 St
C 64 Pl S
R Beacon Av S
C 51 Av S
L Rainier Av S
L S Henderson St
C Carkeek Dr S
R 39 Av S
L Beacon Av S
L S Myrtle St
C Swift Av S
L S Albro Pl
R Stanley Av S
L 13 Av S
L S Albro Pl
L Swift Av S
C 15 Av S
R S Lander St
S 15 Av S (fs)

Renton Transit Center

From: Beacon Av S/S Lander

♦ Beacon Av S
R S McClellan St
L 15 Av S
L Swift Av S
R S Albro Pl
R Stanley Av S
L 13 Av S
L S Albro Pl
R Swift Av S
C S Myrtle St
R Beacon Av S
C 39 Av S
L Carkeek Dr S
C S Henderson St
R Rainier Av S
R 51 Av S
L S Leo St
R 56 Av S
L S Avon St
R 59 Av S
L Beacon Av S
L 64 Pl S
C S 124 St
C 68 Av S
R Renton Av S
L 74 Av S
C Cornell Av S
R S 114 St
R 80 Av S
L S 114 St
R 84 Av S
L S 115 Pl
R 87 Av S
L Taylor Pl NW
R Taylor Av NW
C Hardie Av SW
L SW Sunset Blvd
C S 3 St
L Logan Av S
R Renton Transit Center rdwy
S Bay 4 (continue as Route 148)

When Scheduled to Renton Transit Center Bay 10
Operate regular route
2 3 St
L Burnett Ave S
2 Bay 10

Awareness Areas
Renton TC
15 Av S/S Lucile St

Route 107 is grouped with Route 148

To		Base	
Renton	068C	South Base	04D9
Beacon Hill Station	075C		

When thru-routed from 107 to 148, change signs at S 3 St & Rainier Av S.
When thru-routed from 148 to 107, change signs at Mill Av S & S 3 St.

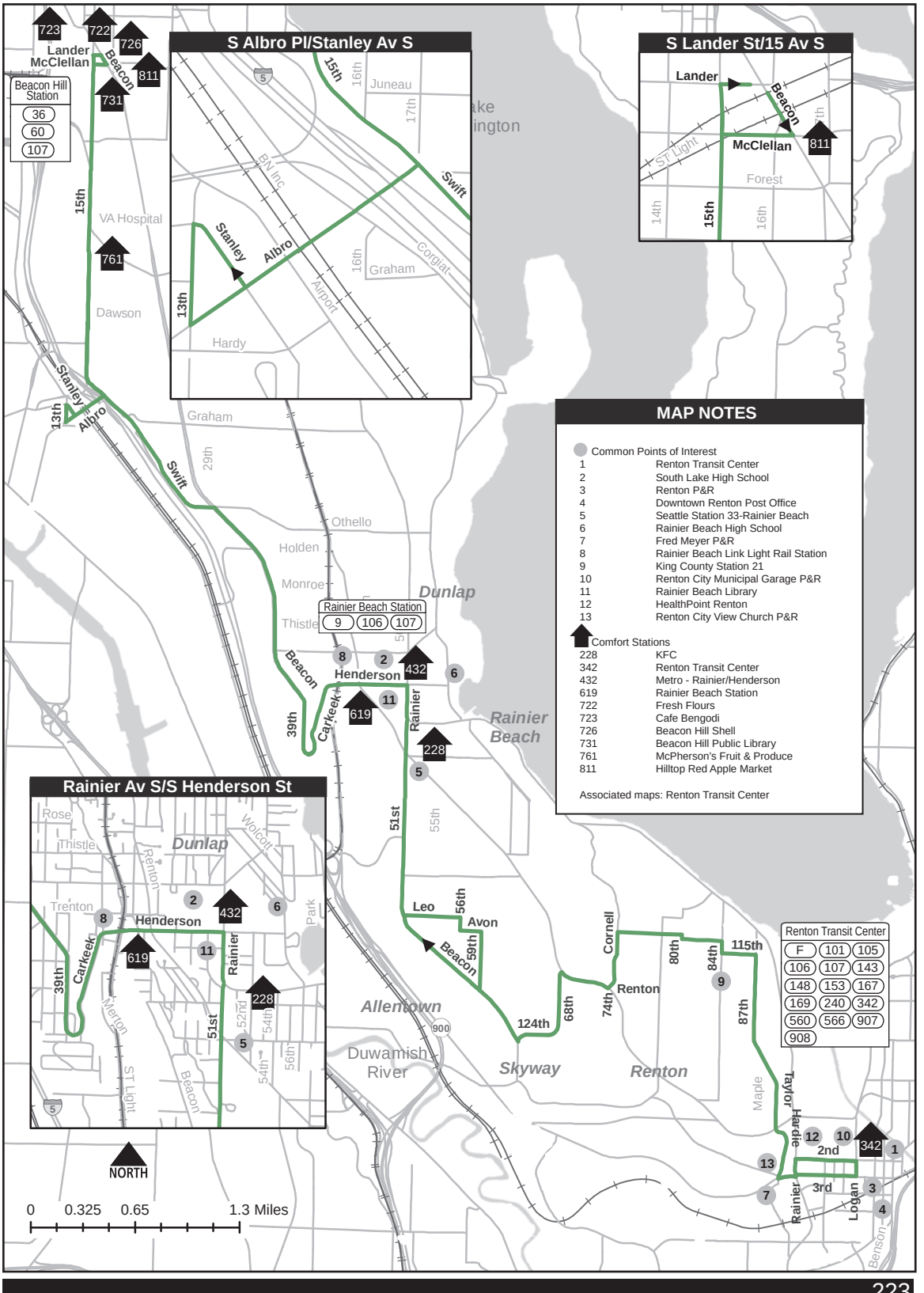

MAP NOTES

Common Points of Interest

1	Renton Transit Center
2	South Lake High School
3	Renton P&R
4	Downtown Renton Post Office
5	Seattle Station 33-Rainier Beach
6	Rainier Beach High School
7	Fred Meyer P&R
8	Rainier Beach Link Light Rail Station
9	King County Station 21
10	Renton City Municipal Garage P&R
11	Rainier Beach Library
12	HealthPoint Renton
13	Renton City View Church P&R

Comfort Stations

228	KFC
342	Renton Transit Center
432	Metro - Rainier/Henderson
619	Rainier Beach Station
722	Fresh Flours
723	Cafe Bengodi
726	Beacon Hill Shell
731	Beacon Hill Public Library
761	McPherson's Fruit & Produce
811	Hilltop Red Apple Market

Associated maps: Renton Transit Center

Downtown Seattle
From: NE 4 St/Union Av NE

♦ NE 4 St (Union Av NE) (fs)
C NE 4 St
R Jericho Av NE
C 144 Av SE
L SE 141 St
C SE 142 St
R 154 Av SE
L SE 142 Pl (Orting Rd)
R 156 Av SE
L SE 144 St
L 169 Av SE
R SE 136 St
L 172 Av SE
R SE 134 St
R 182 Av SE
L SE 135 St
L 186 Av SE
R SE 133 Pl
L Lk Kathleen Rd SE
L SE 128 St
C NE 4 St
R Monroe Av NE
L NE 10 St
R NE Sunset Blvd
L Kirkland Av NE
L NE 16 St
R Edmonds Av NE
L NE 27 St
C Kennewick Pl NE
C NE 30 St
R enter N/B I-405
C I-405
R "112 Av SE" (Exit 9)
S Newport Hills freeway station
C enter N/B I-405
C I-405
R "I-90 West/Seattle" (Exit 11)
C I-90 regular lanes
C W/B I-90 (merge two lanes to the right) Follow signs to City Center/ Amtrak
L 4 Av S
C 4 Av
R Olive Way
L Howell St
S Minor St (ns)

When Scheduled from Monroe Av NE/NE 4 St (N/B)
♦ Monroe Av NE (4 Av) (fs)
C Regular route

Express Lanes Advisory
Never enter express lanes if signage is blank or closed

Lake Kathleen
From: 2 Av/Cedar St

♦ 2 Av (Cedar St) (fs)
C 2 Av
C 2 Av Ext S
C 4 Av S
R "I-90 East/Spokane" Exit
L Edgar Martinez Dr S
C I-90
C I-90 Bus/Carpool lanes
R I-90 regular lane east of Rainier Av S freeway station; use left-side HOV lane after 77 Av SE
C HOV lane "I-90 east/Jct I-405/Buses/Carpools only"
C HOV left lane ("Jct I-405/ Bellevue Way/exit only")
R "Jct I-405 Everett/Renton" Exit
R "I-405 South/ Renton/Tacoma" Exit
C I-405
R "Lake Washington Blvd" (Exit 9)
S Newport Hills freeway station
C enter S/B I-405
C I-405
R "NE 30 St" (Exit 6)
L N 30 St
C NE 30 St
C Kennewick Pl NE
C NE 27 St
R Edmonds Av NE
L NE 16 St
R Kirkland Av NE
R NE Sunset Blvd
L NE 10 St
R Monroe Av NE
L NE 4 St
C SE 128 St
R Lk Kathleen Rd SE
R SE 133 Pl
L 184 Av SE
R SE 135 St
R 182 Av SE
L SE 134 St
L 172 Av SE
R SE 136 St
L 169 Av SE
R SE 144 St
R 156 Av SE
L SE 142 Pl (Orting Rd)
R 154 Av SE
L SE 142 St
C SE 141 St
R 144 Av SE
C Jericho Av NE
S NE 4 St (ns)

When S/B I-405 is Congested
R "Coal Crk Pkwy" (Exit 10)
C enter S/B I-405
C I-405

When Scheduled to Monroe Av NE/NE 4 St (S/B)
S NE 4 St (ns)

Awareness Areas
4 Av/S Washington St
4 Av/University St
2 Av/Lenora St
2 Av/Pike St
2 Av/Cherry St
2 Av/Bell St
2 Av/Stewart St

To		*Base*	
Seattle	0033	South Base	04D9
Lake Kathleen	0335		
Monroe NE/NE 4th (Via I-90)	032D		

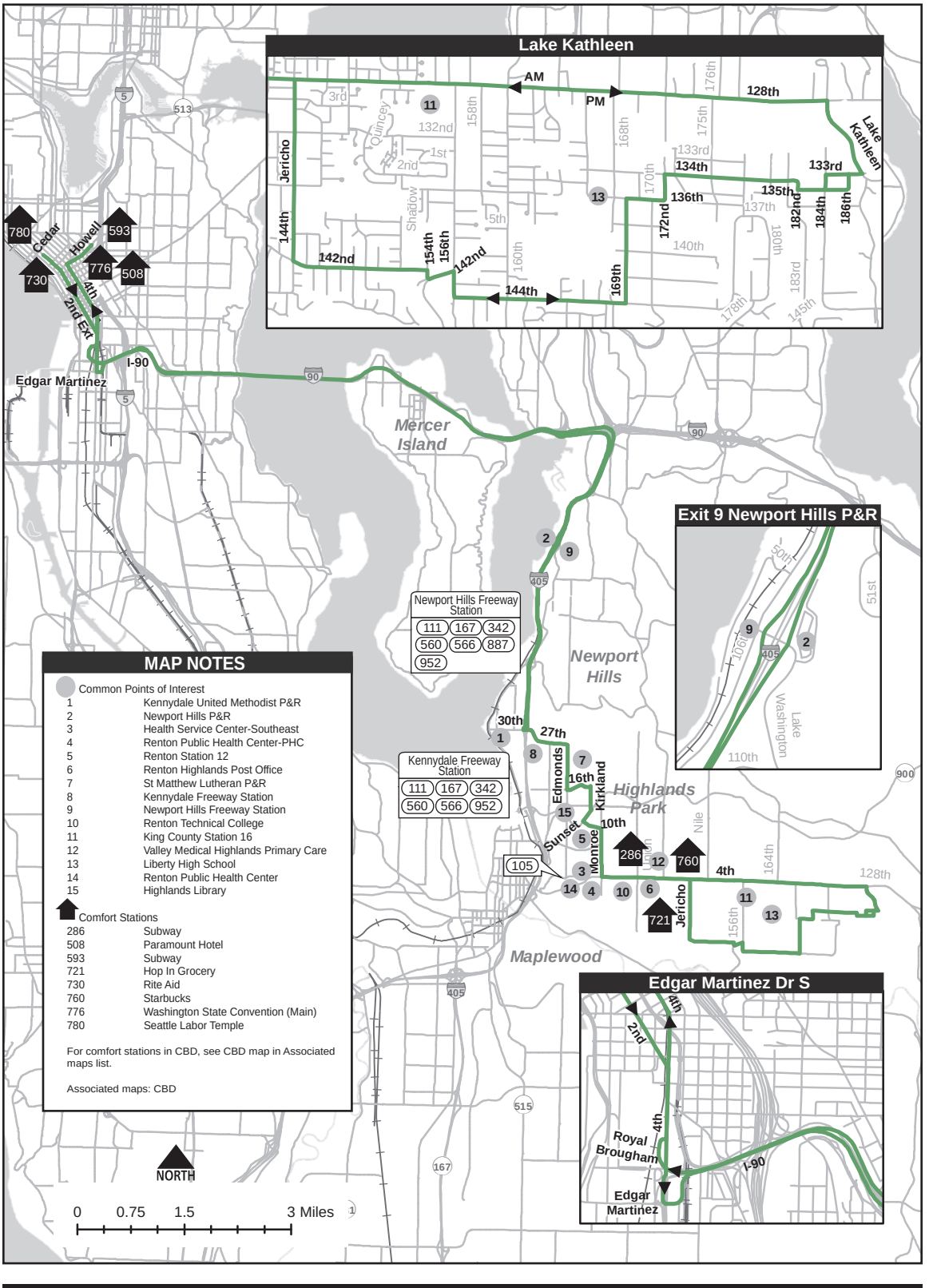

MAP NOTES

Common Points of Interest

1	Kennydale United Methodist P&R
2	Newport Hills P&R
3	Health Service Center-Southeast
4	Renton Public Health Center-PHC
5	Renton Station 12
6	Renton Highlands Post Office
7	St Matthew Lutheran P&R
8	Kennydale Freeway Station
9	Newport Hills Freeway Station
10	Renton Technical College
11	King County Station 16
12	Valley Medical Highlands Primary Care
13	Liberty High School
14	Renton Public Health Center
15	Highlands Library

Comfort Stations

286	Subway
508	Paramount Hotel
593	Subway
721	Hop In Grocery
730	Rite Aid
760	Starbucks
776	Washington State Convention (Main)
780	Seattle Labor Temple

For comfort stations in CBD, see CBD map in Associated maps list.

Associated maps: CBD

Downtown Seattle (AM routing)

From: 26 Av SW/SW 116 St

♦ 26 Av SW
R SW Roxbury St
L Olson Pl SW
R enter Myers Way P&R
C through P&R
L Myers Way S
C 1 Av S
R enter N/B SR-509 ("To Seattle Hwy 99/I-5")
C SR-509
C 1 Av S Bridge (Hwy 99)
L E Marginal Way S (Hwy 99)
C Hwy 99
R "Alaskan Way S/ Downtown" Exit
C Alaskan Way S
C Alaskan Way
R Columbia St
L 3 Av
S Union St

When Scheduled to SW Roxbury St/15 Av SW
(15 Av SW) (fs)

Shorewood (PM routing)

From: 2 Av/Bell St

♦ 2 Av (fs Bell St)
C 2 Av
R Columbia St
L Alaskan Way
C Alaskan Way S
R Alaskan Way S
C East Marginal Way S
R 1 Av S Bridge
C 1 Av S (SR-509)
R "White Center/ Myers Way S" Exit
C 1 Av S
C Myers Way S
R enter Myers Way P&R
C through P&R
L Myers Way S
L Olson Pl SW
R SW Roxbury St
L 26 Av SW
R SW 114 St
L 28 Av SW
L SW 116 St
L 26 Av SW
S

Awareness Areas
2 Av/Lenora St
2 Av/Pike St
2 Av/Bell St

To		*Base*	
Downtown Seattle	01F7	Central Base	04D8
Shorewood	01F6		
White Center shuttle	0272		

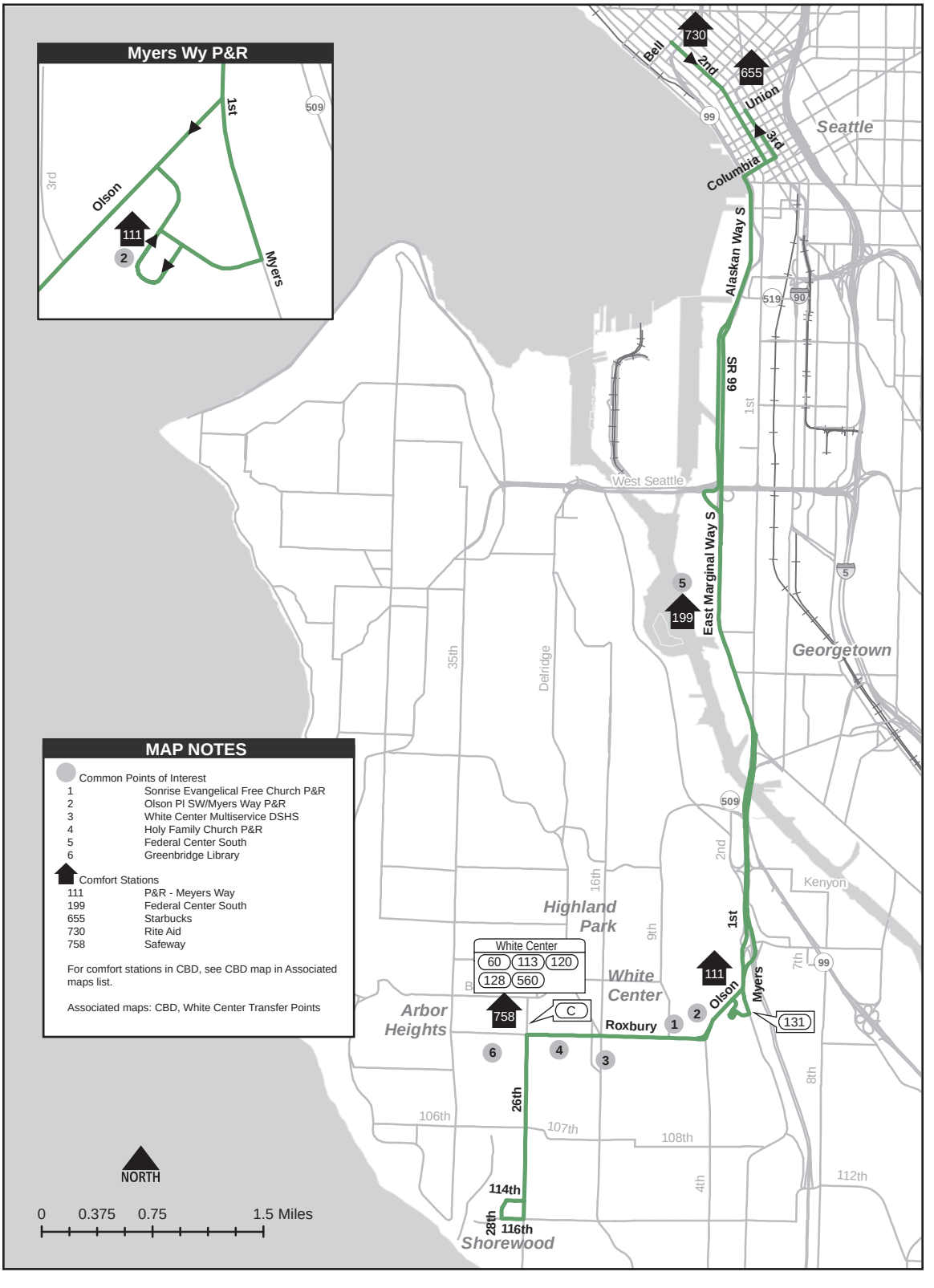
Myers Wy P&R
1st
Olson
Myers
3rd
509
111
2
730
655
Bell
2nd
Union
3rd
Columbia
99
Seattle
Alaskan Way S
519
90
SR 99
1st
West Seattle
East Marginal Way S
5
199
Georgetown
35th
Delridge
509
2nd
Kenyon
16th
Highland Park
9th
1st
White Center
60
113
120
128
560
111
Olson
Myers
7th
99
Arbor Heights
758
C
Roxbury
1
2
131
6
4
3
8th
26th
106th
107th
108th
112th
4th
114th
28th
116th
Shorewood
NORTH
0
0.375
0.75
1.5 Miles
MAP NOTES
Common Points of Interest
1 Sonrise Evangelical Free Church P&R
2 Olson Pl SW/Myers Way P&R
3 White Center Multiservice DSHS
4 Holy Family Church P&R
5 Federal Center South
6 Greenbridge Library
Comfort Stations
111 P&R - Meyers Way
199 Federal Center South
655 Starbucks
730 Rite Aid
758 Safeway
For comfort stations in CBD, see CBD map in Associated maps list.
Associated maps: CBD, White Center Transfer Points

Downtown Seattle
From: Union Av NE/NE 3 Ct

♦ Union Av NE
C Union Av SE
L SE 4 St

Slow Order
15 mph or less on SE 4 St between Union Av SE & Chelan Av SE

L Chelan Av SE
L SE 2 Pl
R Union Av SE
C Union Av NE (132 Av SE)
R NE Sunset Blvd
L Duvall Av NE
C Coal Creek Pkwy SE
R Newcastle Golf Club Rd
L Newcastle Way
R 123 Av SE
L SE 60 St
R 119 Av SE

Slow Order
20 mph or less on 119 Av SE between SE 48 St & SE 60 St

L Coal Creek Pkwy SE
R enter N/B I-405
C I-405
R "I-90 West/Seattle" (Exit 11)
C I-90 regular lanes
C W/B I-90 (merge two lanes to the right) Follow signs to City Center/ Amtrak
L 4 Av S
C 4 Av
R Olive Way
L Howell St
S Minor St (ns)

Express Lanes Advisory
Never enter express lanes if signage is blank or closed

Renton Highlands
From: 2 Av/Bell St

♦ 2 Av (Bell St) (fs)
C 2 Av
C 2 Av Ext S
C 4 Av S
R "I-90 East/Spokane" Exit
L Edgar Martinez Dr S
C I-90
C I-90 Bus/Carpool lanes
C HOV lane "I-90 east/Jct I-405/Buses/Carpools"
C HOV left lane("Jct I-405/ Bellevue Way/exit only")
R "Jct I-405 Everett/Renton" Exit
R "I-405 South/ Renton/Tacoma" Exit
C I-405
R "Coal Creek Pkwy" (Exit 10)
L Coal Creek Pkwy SE
R 119 Av SE

Slow Order
20 mph or less on 119 Av SE between SE 48 St & SE 60 St

L SE 60 St
R 123 Av SE
L Newcastle Way
R Newcastle Golf Club Rd
L Coal Creek Pkwy SE
C Duvall Av NE
R NE Sunset Blvd
L Union Av NE
C Union Av SE
L SE 4 St

Slow Order
15 mph or less on SE 4 St between Union Av SE & Chelan Av SE

L Chelan Av SE
L SE 2 Pl
S

Awareness Areas
4 Av/S Washington St
4 Av/University St
2 Av/Lenora St
2 Av/Cherry St
2 Av/Bell St
2 Av/Stewart St

To		*Base*	
Downtown Seattle	0035	Central Base	04D3
Renton Highlands	07D9		

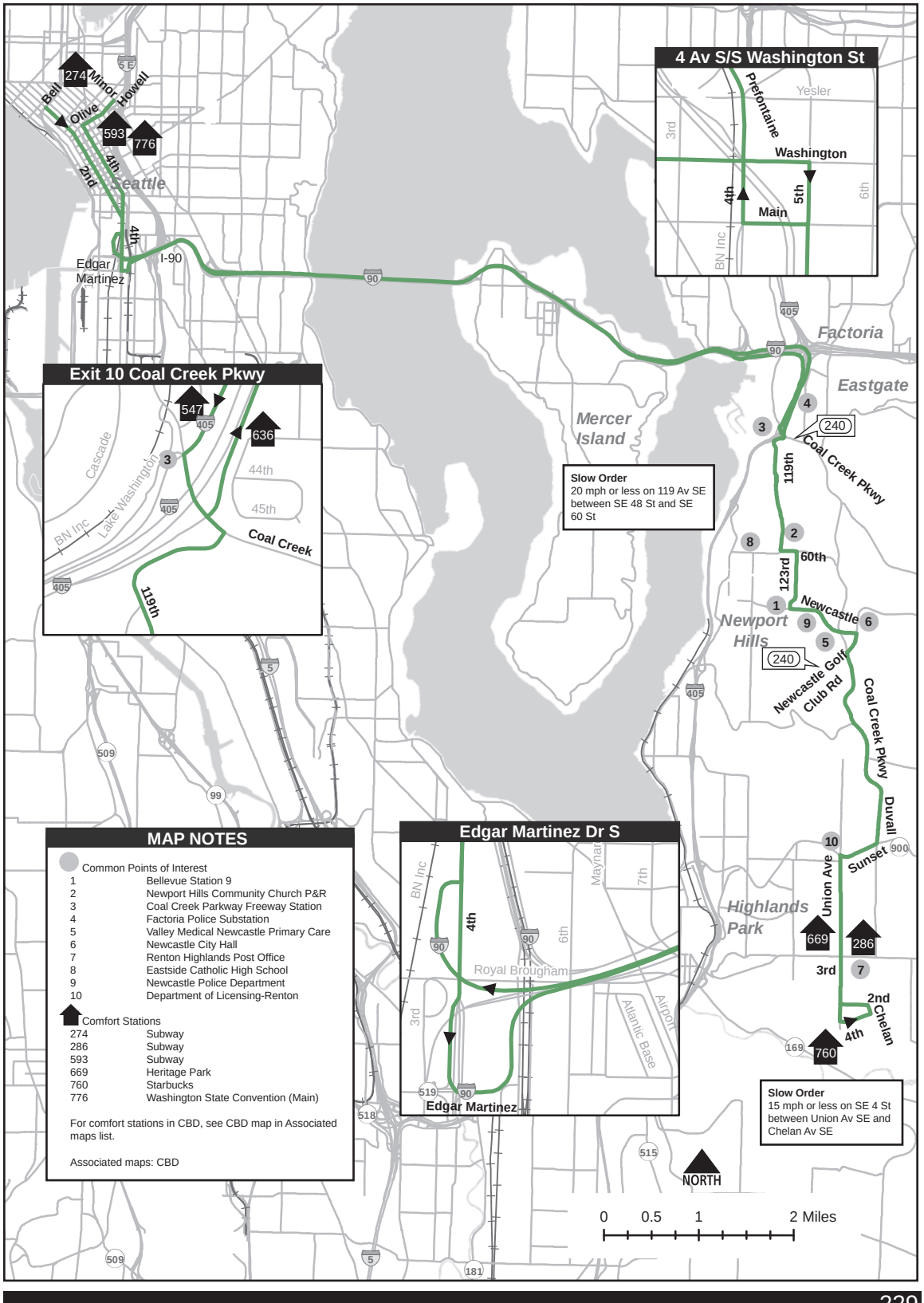

MAP NOTES

Common Points of Interest

1	Bellevue Station 9
2	Newport Hills Community Church P&R
3	Coal Creek Parkway Freeway Station
4	Factoria Police Substation
5	Valley Medical Newcastle Primary Care
6	Newcastle City Hall
7	Renton Highlands Post Office
8	Eastside Catholic High School
9	Newcastle Police Department
10	Department of Licensing-Renton

Comfort Stations

274	Subway
286	Subway
593	Subway
669	Heritage Park
760	Starbucks
776	Washington State Convention (Main)

For comfort stations in CBD, see CBD map in Associated maps list.

Associated maps: CBD

Downtown Seattle

From: Fauntleroy Ferry Terminal

See 116/118/119 Special Ferry Landing Instruction Page

♦ Fauntleroy Ferry
L Fauntleroy Way SW
R SW Avalon Way
R SW Spokane
C SW Spokane St (bus-only lane)
C W Seattle Bridge (bus-only lane)
R "1 Av S" Exit
L 1 Av S
R Edgar Martinez Dr S
L 4 Av S
2 4 Av S Island Stop at 4/S Jackson St
L Prefontaine Pl S
C 3 Av
2 Cedar St
S

When Scheduled from SW Brace Point Dr/ 45 Av SW

♦ SW Brace Point Dr
L SW Wildwood Pl
R Fauntleroy Way SW
C Regular route

Fauntleroy Ferry Terminal

From: 3 Av/Bell St

♦ 3 Av
C 3 Av S
L 2 Av Ext S
C 4 Av S (Move to far right lane)
C ramp "To Ferries/East I-90/I-5/Spokane" Exit only
R Edgar Martinez Dr S
L 1 Av S
C on-ramp to W Seattle Bridge (left lane)
C W Seattle Bridge
C Fauntleroy Way SW
L SW Wildwood Pl
R 45 Av SW
L SW Brace Point Dr
S

See 116/118/119 Special Ferry Landing Instruction Page

Allow off board fare collection in designated area on 3 Av in the CBD.

Awareness Areas
Seneca St/4 Av

Route 116 is grouped with Routes 118, 119

To		*Base*	
Downtown Seattle	0587	South Base	04D9
Fauntleroy	0589		

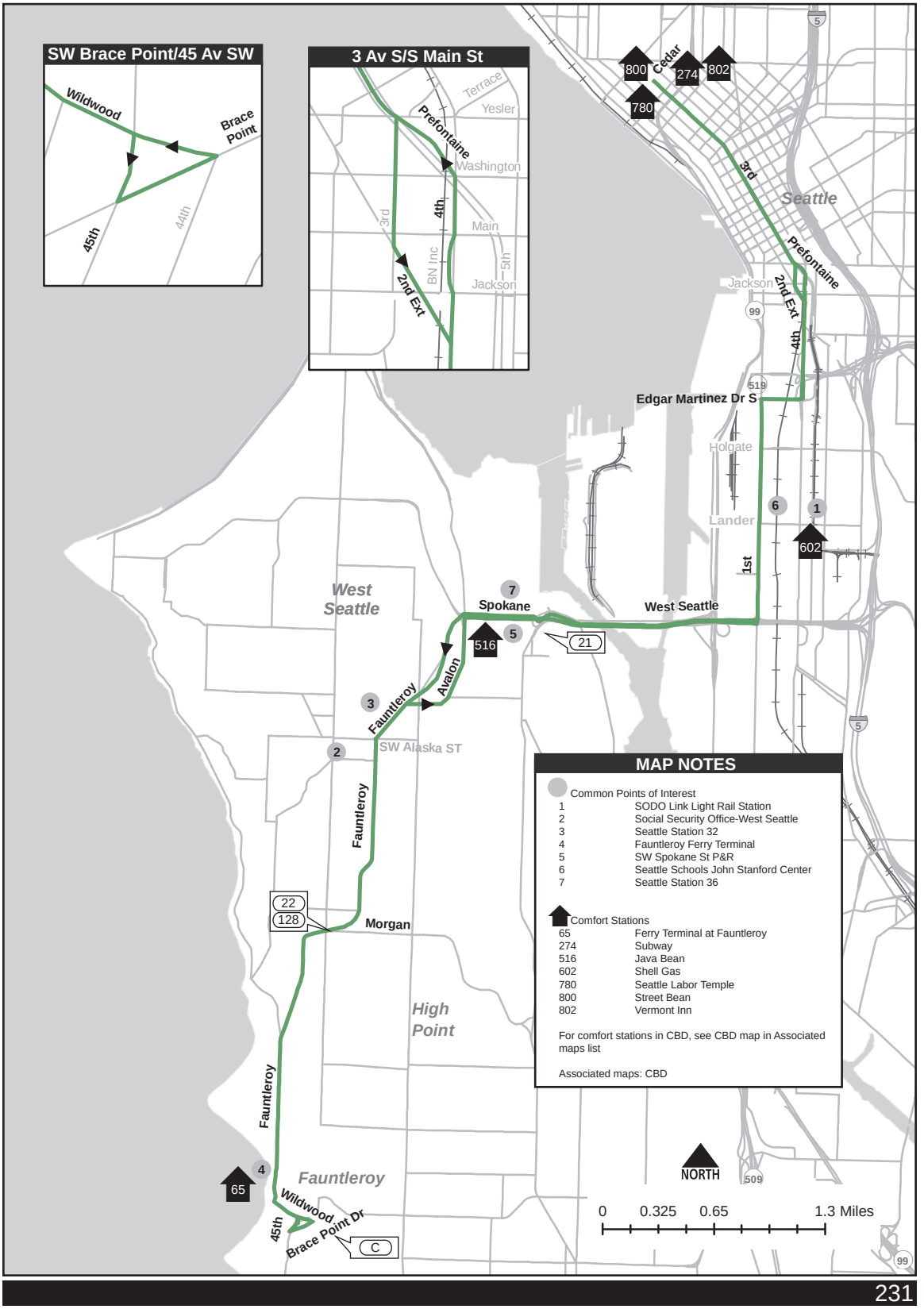
SW Brace Point/45 Av SW
Wildwood
Brace Point
45th
44th
3 Av S/S Main St
Terrace
Yesler
Prefontaine
Washington
3rd
4th
Main
BN Inc
5th
2nd Ext
Jackson
800
Cedar
274
802
780
3rd
Seattle
Prefontaine
Jackson
99
2nd Ext
4th
519
Edgar Martinez Dr S
Holgate
Lander
6
1
602
1st
West Seattle
7
Spokane
West Seattle
5
516
21
Avalon
3
Fauntleroy
2
SW Alaska ST
Fauntleroy
22
128
Morgan
High Point
Fauntleroy
4
65
Fauntleroy
Wildwood
45th
Brace Point Dr
C
MAP NOTES
Common Points of Interest
1 SODO Link Light Rail Station
2 Social Security Office-West Seattle
3 Seattle Station 32
4 Fauntleroy Ferry Terminal
5 SW Spokane St P&R
6 Seattle Schools John Stanford Center
7 Seattle Station 36
Comfort Stations
65 Ferry Terminal at Fauntleroy
274 Subway
516 Java Bean
602 Shell Gas
780 Seattle Labor Temple
800 Street Bean
802 Vermont Inn
For comfort stations in CBD, see CBD map in Associated maps list
Associated maps: CBD
NORTH
509
0 0.325 0.65 1.3 Miles
5
99

Downtown Seattle

From: Vashon Hwy SW/SW Burton Dr

♦ Vashon Hwy SW
L 103 Av SW
L Vashon Ferry Dock
2 Vashon Ferry Terminal

See 116/118/119 Special Ferry Landing Instruction Page

♦ Fauntleroy Ferry Dock
L Fauntleroy Way SW
R SW Avalon Way
R SW Spokane
C SW Spokane St (bus-only lane)
C W Seattle Bridge (bus-only lane)
R "1 Av S" Exit
L 1 Av S
R Edgar Martinez Dr S
L 4 Av S
L 4 Av S Island Stop at 4 Av S/S Jackson St
L Prefontaine Pl S
C 3 Av
2 Cedar St
S

When Scheduled from Tahlequah

♦ SW Tahlequah Rd
C Vashon Hwy SW
C Regular route

Vashon Island

From: 3 Av/Bell St

♦ 3 Av
C 3 Av S
L 2 Av Ext S
C 4 Av S (move to far right lane)
C ramp "To Ferries/East I-90/I-5/Spokane" Exit only
R Edgar Martinez Dr S
L 1 Av S
C on-ramp to W Seattle Bridge (left lane)
C W Seattle Bridge
C Fauntleroy Way SW
R enter Fauntleroy Ferry Terminal

See 116/118/119 Special Ferry Landing Instruction Page

C Vashon Hwy SW
R SW Burton Dr
R 105 Av SW
R SW 238 St
R 104 Av SW
L Burton Dr SW
L Vashon Hwy SW
S

When Scheduled via Ellisport/Portage

Operate regular route

2 Vashon Hwy SW
L SW 204 St
C SW Ellisport Rd
R Dockton Rd SW
R Portage Way SW
R SW Quartermaster Dr
L Vashon Hwy SW
C Regular route

When Scheduled to Tahlequah

Operate regular route

2 Vashon Hwy SW
L 131 Av SW
R SW Tahlequah Rd
S ferry terminal (ns)

Allow off board fare collection in designated area on 3 Av in the CBD.

Awareness Areas

4 Av/S Washington St
3 Av/Virginia St
3 Av/Pike St
3 Av/Pine St
3 Av/Bell St
1 Av S/S Hanford St

Route 118 is grouped with Routes 116, 119

To		*Base*	
Downtown Seattle	01FE	South Base	04D9
Vashon Ferry (shuttle)	0202		
Vashon Island	01FC		
To Tahlequah	05C9		
To Burton	05CA		

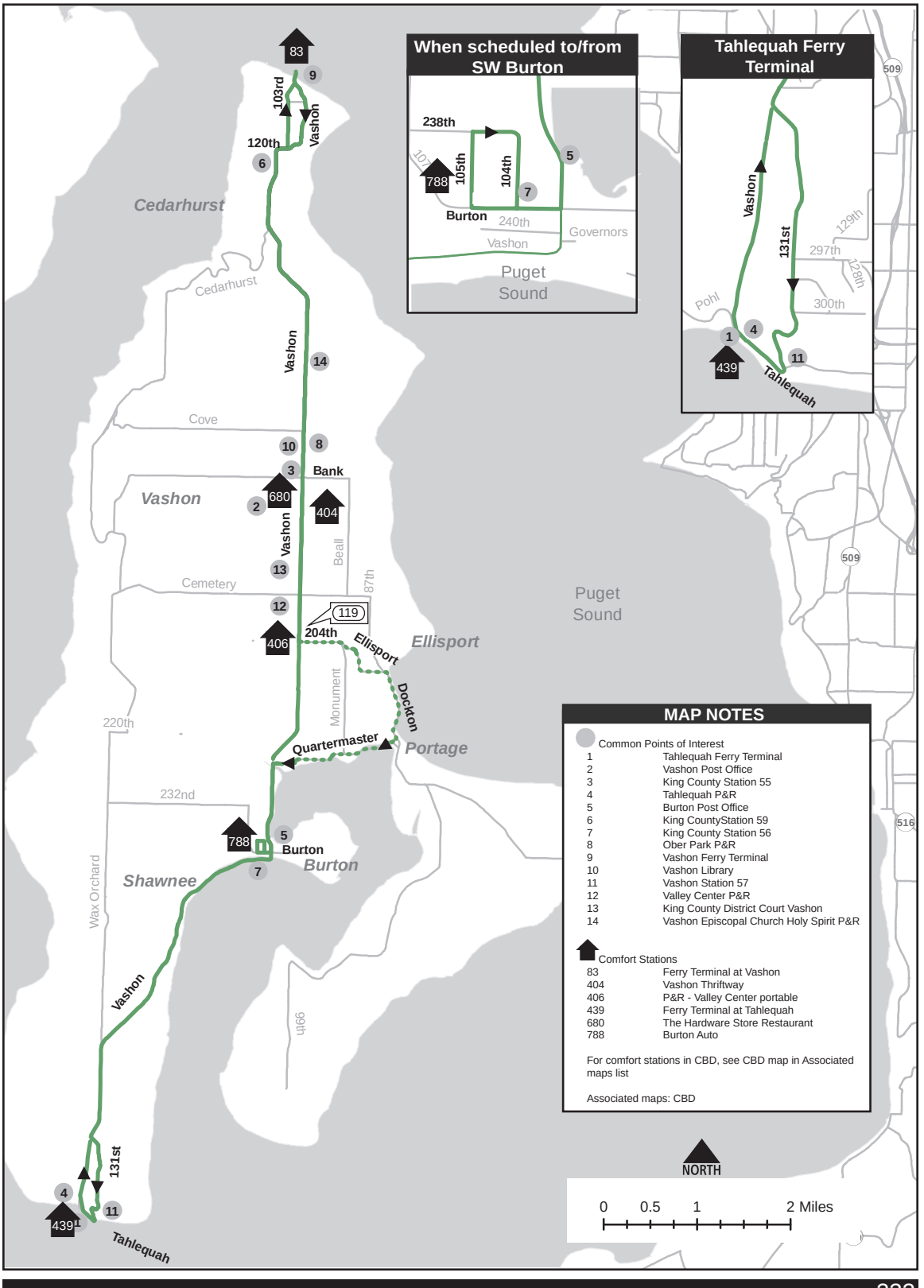
When scheduled to/from SW Burton
238th
101st
105th
104th
788
5
7
Burton
240th
Vashon
Governors
Puget Sound
Tahlequah Ferry Terminal
509
Vashon
131st
129th
297th
128th
Pohl
300th
1
4
439
11
Tahlequah
83
9
103rd
Vashon
120th
6
Cedarhurst
Cedarhurst
Vashon
14
Cove
10
8
3
Bank
Vashon
2
680
404
Vashon
13
Beall
87th
Cemetery
12
119
406
204th
Ellisport
Ellisport
Monument
Dockton
220th
Quartermaster
Portage
232nd
788
5
Burton
7
Burton
Shawnee
Wax Orchard
Vashon
99th
131st
4
11
439
Tahlequah
Puget Sound
509
516
MAP NOTES
Common Points of Interest
1 Tahlequah Ferry Terminal
2 Vashon Post Office
3 King County Station 55
4 Tahlequah P&R
5 Burton Post Office
6 King CountyStation 59
7 King County Station 56
8 Ober Park P&R
9 Vashon Ferry Terminal
10 Vashon Library
11 Vashon Station 57
12 Valley Center P&R
13 King County District Court Vashon
14 Vashon Episcopal Church Holy Spirit P&R
Comfort Stations
83 Ferry Terminal at Vashon
404 Vashon Thriftway
406 P&R - Valley Center portable
439 Ferry Terminal at Tahlequah
680 The Hardware Store Restaurant
788 Burton Auto
For comfort stations in CBD, see CBD map in Associated maps list
Associated maps: CBD
NORTH
0 0.5 1 2 Miles

Downtown Seattle

From: SW 264 St/99 Av SW

♦ SW 264 St
R 99 Av SW
R SW Dock St
C Dockton Rd SW
R SW 260 St
L 79 Av SW
C SW 256 St
L 75 Av SW
L SW 248 St
R Dockton Rd SW
L SW Ellisport Rd
C SW 204 St
R Vashon Hwy SW
L 103 Av SW
L Vashon Ferry Dock
2 Vashon Ferry Terminal

When Scheduled via Dockton Rd SW
Operate regular route

2 Dockton Rd SW
C Dockton Rd SW
L SW Ellisport Rd
C Regular route

If Scheduled to/from Vashon Ferry Terminal, see 118/119 Special Ferry Landing Instruction Page

♦ Fauntleroy Ferry
L Fauntleroy Way SW
R SW Avalon Way
R SW Spokane
C SW Spokane St (bus-only lane)
C W Seattle Bridge (bus-only lane)
R "1 Av S" Exit
L 1 Av S
R Edgar Martinez Dr S
L 4 Av S
2 4 Av S Island Stop at 4/S Jackson St
L Prefontaine Pl S
C 3 Av
2 Cedar St
S

Awareness Areas
4 Av/S Washington St
3 Av/Virginia St
3 Av/Pike St
3 Av/Pine St
3 Av/Bell St
1 Av S/S Hanford St

Allow off board fare collection in designated area on 3 Av in the CBD.

Vashon Island (Dockton)

From: 3 Av/Bell St

♦ 3 Av
C 3 Av S
L 2 Av Ext St
C 4 Av S (move to far right lane)
C ramp "To Ferries/East I-90/I-5/Spokane" Exit only
R Edgar Martinez Dr S
L 1 Av S
C on-ramp to W Seattle Bridge (left lane)
C W Seattle Bridge
C Fauntleroy Way SW
R enter Fauntleroy Ferry Terminal

See 116/118/119 Special Ferry Landing Instruction Page

If Scheduled to/from Vashon Ferry Terminal, see 118/119 Special Ferry Landing Instruction Page

If Scheduled to/from Fauntleroy Ferry Terminal, see 118/119 Special Ferry Landing Instruction Page

♦ Vashon Ferry
C Vashon Hwy SW
L SW 204 St
C SW Ellisport Rd
R Dockton Rd SW
L SW 248 St
R 75 Av SW
R SW 256 St
C 79 Av SW
C SW 260 St
L Dockton Rd SW
C SW Dock St
L 99 Av SW
L SW Windmill St

Slow Order
15 mph or less on SW Windmill St between 99 Av SW & 97 Av SW

R 97 Av SW
R SW 264 St
S

When Scheduled via Dockton Rd SW
Operate regular route

2 Dockton Rd SW
C Dockton Rd SW
C SW Dock St
C Regular route

Route 119 is grouped with Routes 116, 118

To		*Base*	
Downtown Seattle	0206	South Base	04D9
Vashon Ferry (shuttle)	0208		
Vashon Island	0204		
Dockton	05CB		
Valley Center P&R	068B		

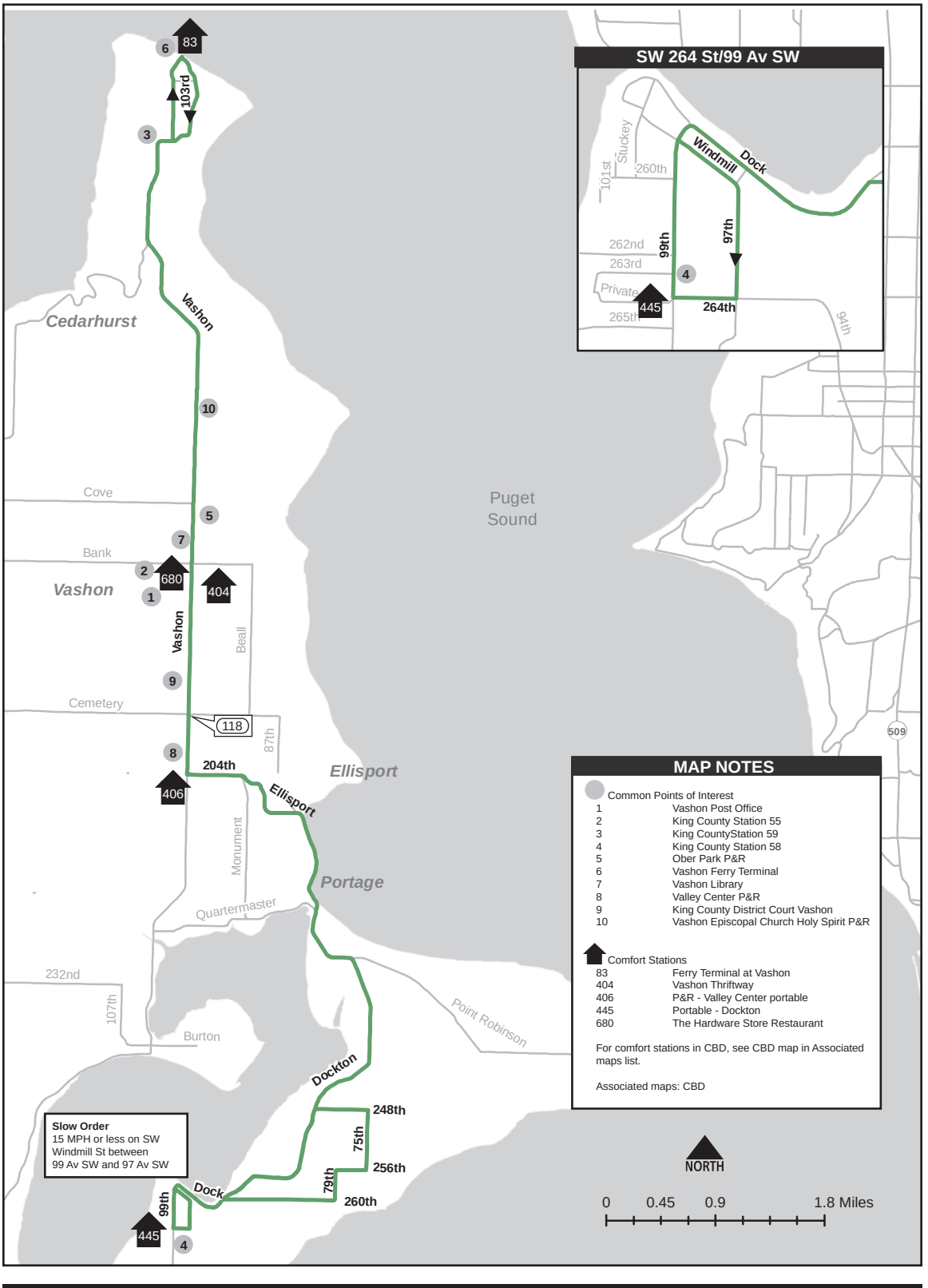
SW 264 St/99 Av SW
Windmill
Dock
Stuckey
101st
260th
262nd
263rd
Private
265th
99th
97th
264th
445
4
94th
83
6
103rd
3
Vashon
Cedarhurst
10
Cove
5
7
Bank
2
680
404
Vashon
1
Vashon
Beall
9
Cemetery
118
87th
8
204th
406
Ellisport
Ellisport
Monument
Portage
Quartermaster
232nd
107th
Burton
Point Robinson
Puget
Sound
509
Dockton
248th
75th
256th
79th
260th
Dock
99th
445
4
Slow Order
15 MPH or less on SW
Windmill St between
99 Av SW and 97 Av SW
MAP NOTES
Common Points of Interest
1 Vashon Post Office
2 King County Station 55
3 King CountyStation 59
4 King County Station 58
5 Ober Park P&R
6 Vashon Ferry Terminal
7 Vashon Library
8 Valley Center P&R
9 King County District Court Vashon
10 Vashon Episcopal Church Holy Spirit P&R
Comfort Stations
83 Ferry Terminal at Vashon
404 Vashon Thriftway
406 P&R - Valley Center portable
445 Portable - Dockton
680 The Hardware Store Restaurant
For comfort stations in CBD, see CBD map in Associated maps list.
Associated maps: CBD
NORTH
0 0.45 0.9 1.8 Miles

Routes 116/118/119

Express Stop Instructions

N/B Express
Make no stops between Fauntleroy Way SW/SW Oregon St & 4 Av S/ S Royal Brougham Way except at:

- 1 Av S/S Spokane St
- 1 Av S/S Lander St

S/B Express
Make no stops between 4 Av S/S Royal Brougham Way & Fauntleroy Way SW/ SW Oregon St except at:

- 1 Av S/S Lander St
- 1 Av S/S Hanford St

- 5 m.p.h. when loading on/off ferry.
- Follow loading directions of the state ferry personnel.
- Position coach (park) any place on the vessel except adjacent to the center bulkhead area where the doors of the coach cannot be opened. Coach passengers must be able to exit or enter the coach.
- Make sure both outside mirrors are positioned close to the sides of the coach, and operate with caution.
- When parked on ferry, wait for cars to fill adjacent lane before deboarding passengers - front door only. Use extreme caution when unloading customers.

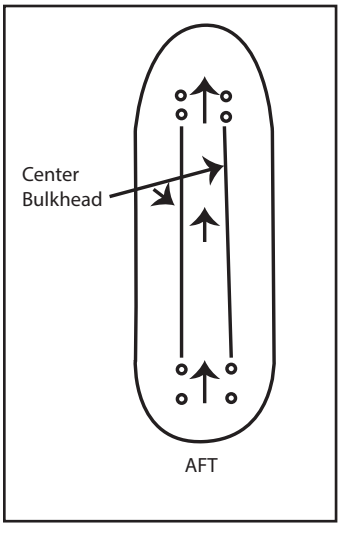

Special Instructions

Do not leave base with a non-functioning reverse gear. Check before leaving base.

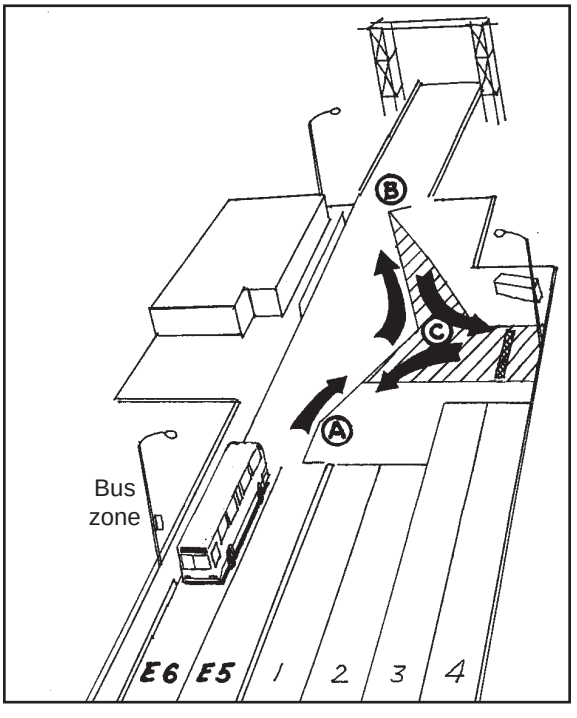

Route 116 a.m. Operation

State ferry personnel may assist backing coaches as available. If unable to complete backing maneuver due to blocking vehicles or traffic, contact dock personnel for assistance. Watch for Vashon Ferry from Fauntleroy Way SW/SW Cloverdale St. If the ferry is unloading, remain at this location until unloading is completed. Proceed to the ferry terminal and enter the dock via exit lane (5) when the lane is clear of traffic. If ferry is loading, hold at stop line "A" (see reference drawing). For the safety of coach passengers, deboard at this point only when directed by ferry personnel.

Dock Surface Warning

Prior to turning the steering wheel for any reason, be sure that the coach is in motion. Do not turn the steering wheel while stopped as it will cause serious damage to the asphalt.

Turnaround Instructions

Turnaround points are marked "A" through "C" on the reference drawing. They are to be used as guides for either the start of a turn to the next point or as a stop.

- Stop at "A".
- Proceed to "B" following the marker line, staying to the left of the line.
- Stop at "B".
- Proceed to back up to bar "C", tapping horn twice.
- Stop at bar "C". Be aware of railing at edge of dock.
- Load passengers using both doors and depart zone as soon as last passenger has boarded.

Operations with two Coaches on Dock

First coach: Turn around as per instruction for single coach. Pull up to the bus stop sign (second utility pole past the passenger waiting room). Upon securing coach at the head of the bus stop, driver of first coach directs second coach onto dock and helps second driver back up.

Second coach: Follow first coach onto ferry dock. Wait on south exit lane next to ticket booth until first coach is secured at head of bus zone. Upon direction of first driver, proceed on dock and back up as directed by first driver. Pull up behind first coach.

Route 116 p.m. Operation

Deboard passengers at the S/B zone on Fauntleroy Way, farside of ferry terminal entrance. Afternoon service does not operate on the dock.

Routes 118 & 119 p.m. Operations

Pull down Lane E-5 at approximately 60' short of the terminal. Angle the front of the coach out of Lane E-5 so as to block both lanes E-5 and E-6 and protect the passengers from the auto traffic. Be sure to use 4-way flashers. Deboard passengers at this point then wait for instructions from the dock personnel to proceed onto the ferry.

If ferry is unloading, proceed beyond dock to bus zone, stop to deboard passengers, then proceed south on Fauntleroy Way and turn around via the following:

L SW Wildwood Pl
R 45 Av SW
L SW Brace Point Dr
L SW Wildwood Pl
R Fauntleroy Way (N/B)

Stop at curb prior to the bus zone opposite the dock. Wait until exiting traffic from ferry clears, then pull forward and turn left onto dock via lanes E-5 or E-6.

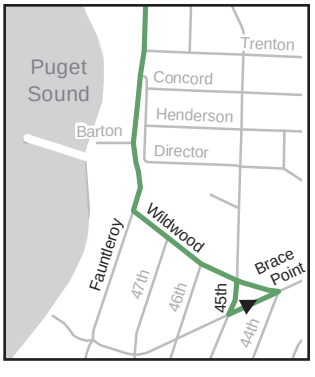

Vashon Ferry Terminal

- Under no circumstances should coaches scheduled to turn around on the dock let customers off the coach before completing the turn.
- If the ferry is already loading, coaches due to turn around on the dock must wait for all traffic to clear on their right side before making the turn, or wait for directions by the dock workers.
- Coaches scheduled to turn around on the dock, if the turn cannot be made without backing up, please wait for all ferry off loading traffic to clear before backing up to complete turn. If this situation should arise, customers may be off loaded in zone for customers with disabilities before backing up.
- Coaches scheduled to board ferry must pull along the right guard rail ahead of the ferry staging area. This allows coaches which turn around on the dock enough clearance. Do not let any customers off the coach until the coach is positioned along the guard rail (see illustration).

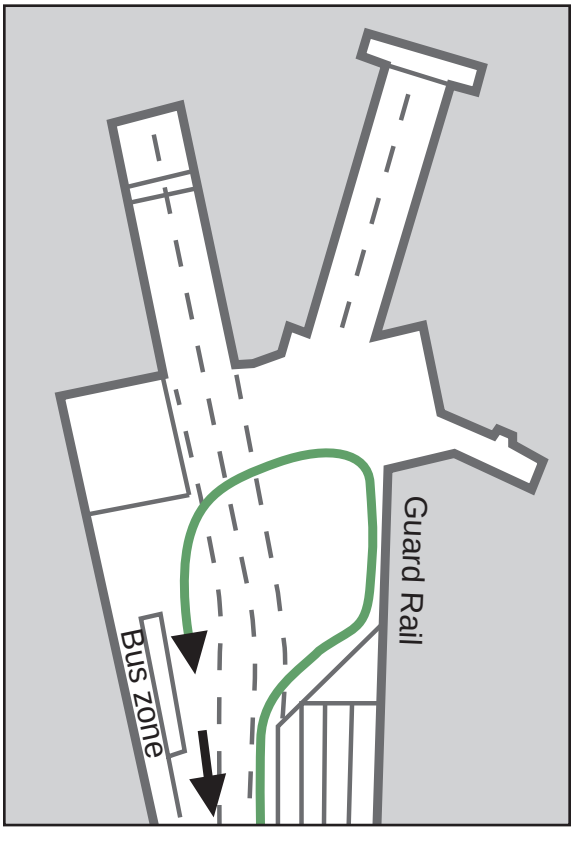

Route 118 and 119 Fare Collection Procedures

Fare Collection Inbound

For Rides Between Vashon Island and the Puget Sound:

- Fares are collected when loading; use front door only for boarding.

For Rides Between Vashon Island and Downtown Seattle:

- Fares are collected when loading; issue a transfer as proof of fare paid by passengers when they get off the coach; use front door only.
- Passengers boarding at the Vashon Ferry Terminal pay as they leave; use both doors to load at the terminal.
- Use four-way flashers when unloading customers in the CBD.

For Rides Between the Fauntleroy Dock (Puget Sound) and Downtown Seattle:

- Fares and transfers are collected when passengers leave; use front door only.
- Use four-way flashers when unloading customers in the CBD.

Fare Collection Outbound

Vashon Ferry Terminal:

- Fares are collected when loading; use front door only for boarding.
- All passengers *except* those with a precluding disability may be required to exit the coach on the dock and pay WSF fares at the terminal.
- A WSF employee will board the coach and check all remaining passengers for verification of WSF fares.
- Passengers are not allowed to re-board until the coach is driven onto the boat and the autos are finished loading.
- Passengers are not allowed to board the coach at the Fauntleroy Terminal, but they may board once the boat is loaded. Fare is due when entering the coach.

Flag Stops:
Make flag stops only along portions of the route that do not have posted bus zones at regularly spaced intervals. Flag stops should be made only where it is safe to stop, preferably at the far side of an intersection. Flag stops along state roadways are allowed only if the coach can be completely pulled off the traveled portion of the roadway.

Burien Transit Center
From: 3 Av/Virginia St

♦ 3 Av
R Columbia St
L Alaskan Way
C Alaskan Way S
C SR-99 (South)
R "W Seattle Bridge" Exit
C W Seattle Bridge
R "Delridge Way SW" Exit
L "Delridge Way SW" Exit
C Delridge Way SW
C 21 Av SW (right side of traffic island)
R SW Barton Pl
C SW Barton St
L 26 Av SW

Slow Order
20 mph or less on 26 Av SW between SW Barton St & SW Roxbury St

L SW Roxbury St
R 15 Av SW
R SW 107 St
L 16 Av SW
C Ambaum Blvd SW
L SW 148 St
R enter Burien Transit Center (opposite Burien Plaza)
2 Bay 5

Downtown Seattle
From: Burien Transit Center

♦ Bay 3
C exit to SW 148 St
L SW 148 St
R Ambaum Blvd SW
C 16 Av SW
R SW 107 St
L 15 Av SW
L SW Roxbury St
R 26 Av SW

Slow Order
20 mph or less on 26 Av SW between SW Barton St & SW Roxbury St

R SW Barton St
C SW Barton Pl
C SW Henderson St
L Delridge Way SW
C enter W Seattle Bridge (I-5/Hwy 99)
C W Seattle Bridge
R enter Hwy 99 (North)
C Hwy 99 (North)
R "Alaskan Way S/ Downtown" Exit
C Alaskan Way S
C Alaskan Way
R Columbia St
L 3 Av
S Virginia St

Allow off board fare collection in designated area on 3 Av in the CBD.

Awareness Areas
3 Av/Virginia St
3 Av/Pike St
3 Av/Pine St

To		*Base*	
Downtown Seattle	0211	Central Base	04D3
Burien	022E		

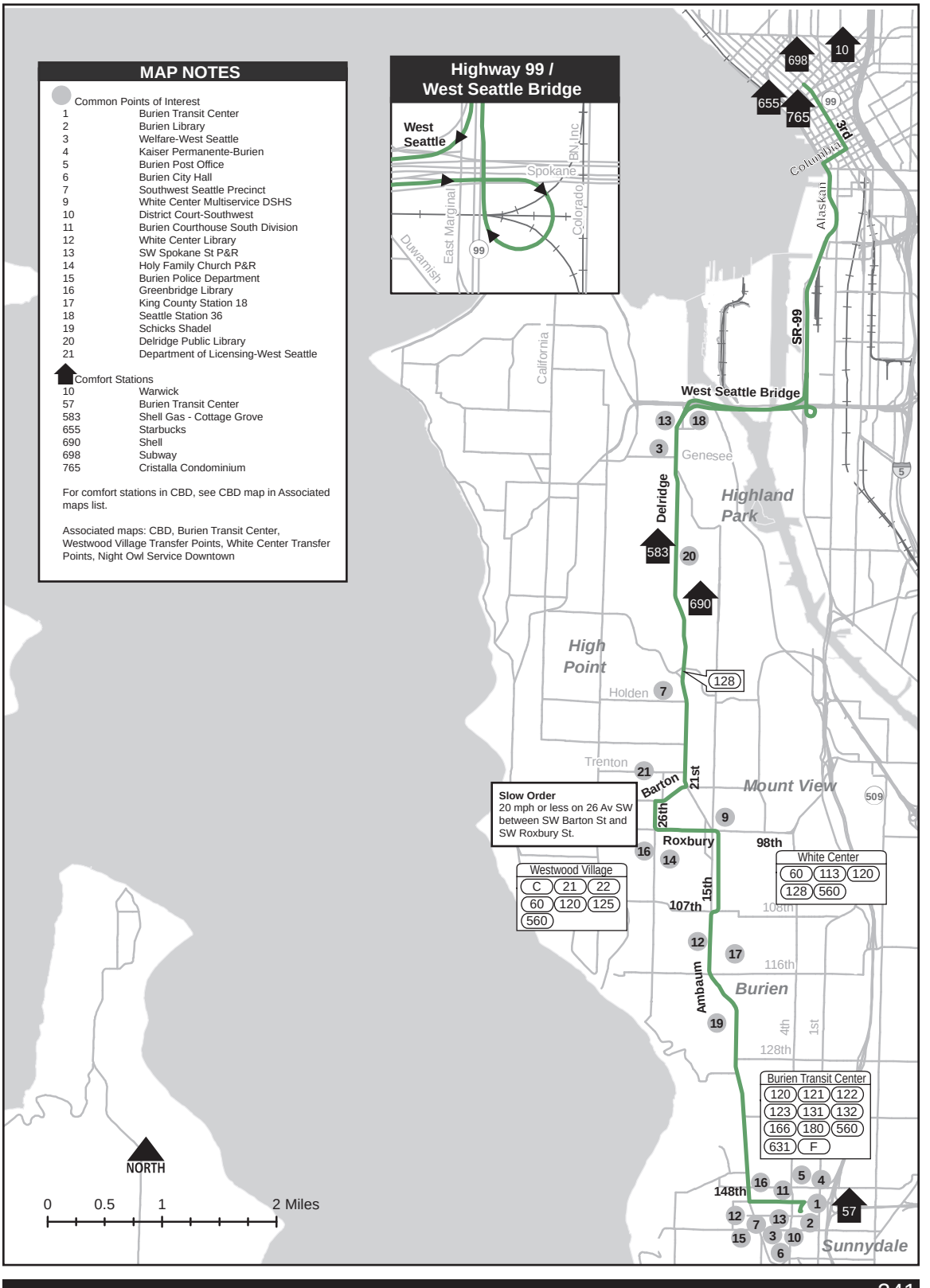
MAP NOTES
Common Points of Interest
1 Burien Transit Center
2 Burien Library
3 Welfare-West Seattle
4 Kaiser Permanente-Burien
5 Burien Post Office
6 Burien City Hall
7 Southwest Seattle Precinct
9 White Center Multiservice DSHS
10 District Court-Southwest
11 Burien Courthouse South Division
12 White Center Library
13 SW Spokane St P&R
14 Holy Family Church P&R
15 Burien Police Department
16 Greenbridge Library
17 King County Station 18
18 Seattle Station 36
19 Schicks Shadel
20 Delridge Public Library
21 Department of Licensing-West Seattle
Comfort Stations
10 Warwick
57 Burien Transit Center
583 Shell Gas - Cottage Grove
655 Starbucks
690 Shell
698 Subway
765 Cristalla Condominium
For comfort stations in CBD, see CBD map in Associated maps list.
Associated maps: CBD, Burien Transit Center, Westwood Village Transfer Points, White Center Transfer Points, Night Owl Service Downtown
Highway 99 / West Seattle Bridge
West Seattle
Spokane
BN Inc
East Marginal
Duwamish
Colorado
99
698
10
655
765
99
3rd
Columbia
Alaskan
SR-99
California
West Seattle Bridge
13
18
3
Genesee
Delridge
Highland Park
583
20
690
High Point
Holden
7
128
Trenton
21
Barton
21st
Slow Order
20 mph or less on 26 Av SW between SW Barton St and SW Roxbury St.
26th
Mount View
509
9
Roxbury
98th
16
14
Westwood Village
C 21 22
60 120 125
560
White Center
60 113 120
128 560
15th
107th
108th
12
17
116th
Ambaum
Burien
19
4th
1st
128th
Burien Transit Center
120 121 122
123 131 132
166 180 560
631 F
5
4
16
11
148th
1
57
12
13
2
7
3
10
15
6
Sunnydale
NORTH
0 0.5 1 2 Miles

Downtown Seattle
From: Highline College

♦ Highline College parking lot
L exit rdwy to S 240 St
R S 240 St
L 16 Av S
R S 250 St
C S 251 St
R Marine View Dr S
C S 216 St
C S 216 Pl
C 1 Pl S
C 1 Av S
L SW 156 St
R 4 Av SW
R SW 150 St
L rdwy to Burien Transit Center
C through transit center
2 Bay 3
C exit to SW 148 St
R SW 148 St
C SR-518
R enter "N/B Hwy 509/ Seattle"
C SR-509
R "S 128 St" Exit
2 Freeway stop
C enter N/B SR-509
C SR-509

When N/B SR-509 is Congested
R "South Park/ Cloverdale St" Exit
L "Restricted Ramp" (HOV only)
C enter N/B SR-509
C SR-509

C 1 Av S Bridge (Hwy 99)
L E Marginal Way S (Hwy 99)
C Hwy 99 (North)
R "Alaskan Way S/ Downtown" Exit
C Alaskan Way S
C Alaskan Way
R Columbia St
L 3 Av
S Union St

When Scheduled from Burien Transit Center
♦ Bay 3
C Regular route

Highline College
From: 2 Av/Bell St

♦ 2 Av
R Columbia St
L Alaskan Way
C Alaskan Way S
R Alaskan Way S
C East Marginal Way S
R 1 Av S Bridge
C 1 Av S (SR-509)
C SR-509
R "S 128 St" Exit
2 Freeway stop
C enter S/B SR-509
C SR-509
R "Burien/SeaTac Airport/ S 146 St" Exit
C left exit lane "Burien/ SeaTac Airport"
R SR-518 (S 148 St)
C SW 148 St
L enter Burien Transit Center (opposite Burien Plaza)
2 Bay 5
C through transit center
L rdwy to SW 150 St
R SW 150 St
L 4 Av SW
L SW 156 St
R 1 Av S
C 1 Pl S
C S 216 Pl
C S 216 St
C Marine View Dr S
L S 251 St
C S 250 St
L 16 Av S
R S 240 St
L enter Highline parking lot (opposite 25 Av S)
L W/B rdwy
2 stop

When Scheduled from N/B 3 Av/Union St
♦ 3 Av
L Lenora St
L 2 Av
C Regular route

Awareness Areas
2 Av/Lenora St
2 Av/Pike St
2 Av/Bell St

To		*Base*	
Downtown Seattle	027C	Ryerson Base	04D8
Highline College	027E		
Burien Transit Center	0280		

Northbound Route 121, when scheduled to live loop to southbound 121, change signs for southbound trip at 1 Av/University St.

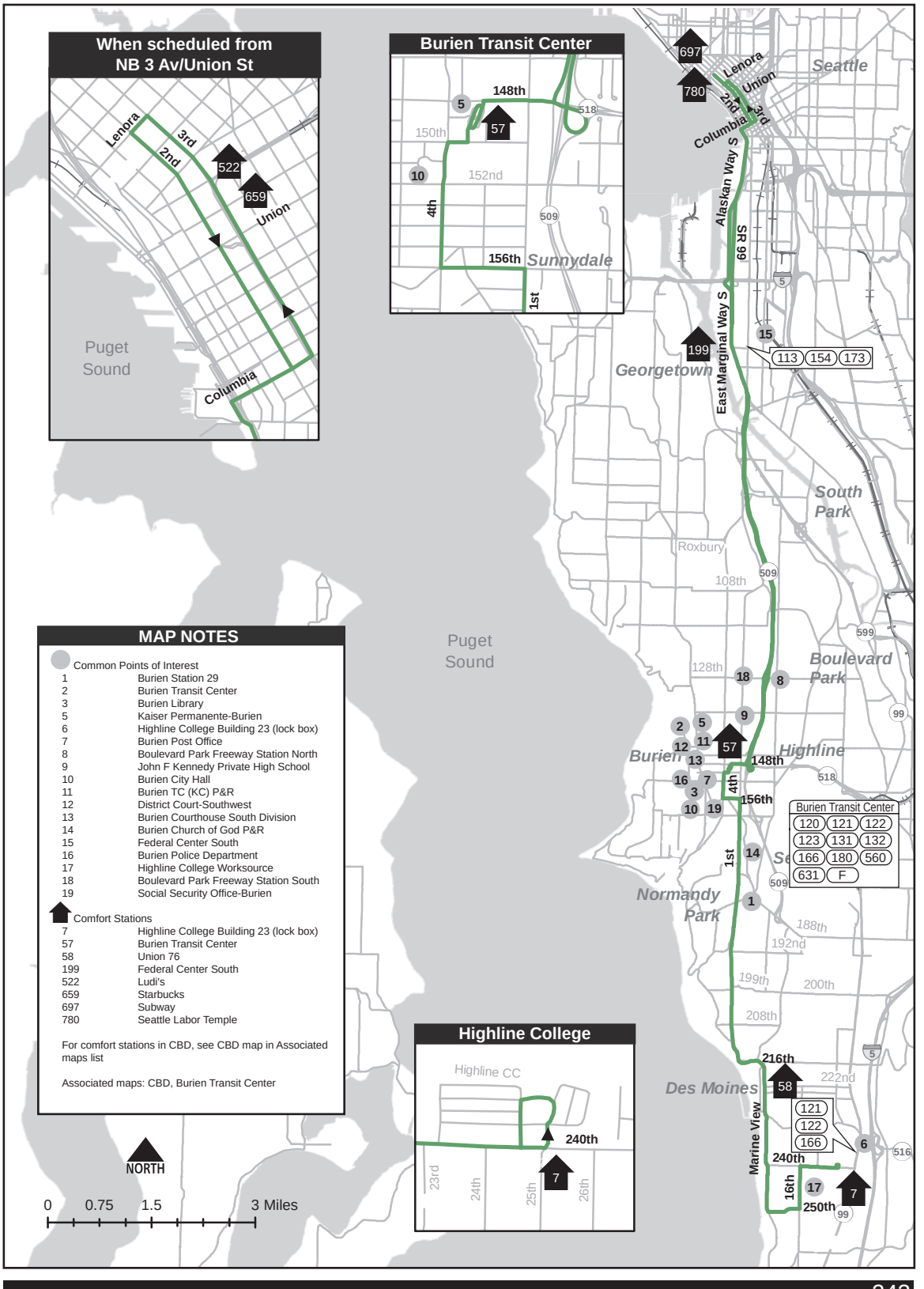
When scheduled from NB 3 Av/Union St
Lenora
3rd
2nd
522
659
Union
Columbia
Puget Sound
Burien Transit Center
148th
5
57
150th
518
10
152nd
4th
509
156th
Sunnydale
1st
697
780
Lenora
Union
Seattle
2nd
3rd
Columbia
Alaskan Way S
SR 99
5
East Marginal Way S
199
15
113 154 173
Georgetown
South Park
Roxbury
108th
509
599
Boulevard Park
128th
18
8
99
9
2
5
12
11
57
Burien
13
148th
Highline
16
7
4th
3
156th
10
19
518
Burien Transit Center
120 121 122
123 131 132
166 180 560
631 F
1st
14
509
Normandy Park
1
188th
192nd
199th
200th
208th
216th
58
222nd
Des Moines
Marine View
121
122
166
6
516
240th
16th
17
7
250th
99
MAP NOTES
Common Points of Interest
1 Burien Station 29
2 Burien Transit Center
3 Burien Library
5 Kaiser Permanente-Burien
6 Highline College Building 23 (lock box)
7 Burien Post Office
8 Boulevard Park Freeway Station North
9 John F Kennedy Private High School
10 Burien City Hall
11 Burien TC (KC) P&R
12 District Court-Southwest
13 Burien Courthouse South Division
14 Burien Church of God P&R
15 Federal Center South
16 Burien Police Department
17 Highline College Worksource
18 Boulevard Park Freeway Station South
19 Social Security Office-Burien
Comfort Stations
7 Highline College Building 23 (lock box)
57 Burien Transit Center
58 Union 76
199 Federal Center South
522 Ludi's
659 Starbucks
697 Subway
780 Seattle Labor Temple
For comfort stations in CBD, see CBD map in Associated maps list
Associated maps: CBD, Burien Transit Center
Highline College
Highline CC
240th
7
23rd
24th
25th
26th
NORTH
0 0.75 1.5 3 Miles

Downtown Seattle
From: Highline College

♦ Highline College parking lot
L exit rdwy to S 240 St
R S 240 St
R 16 Av S
R Kent-Des Moines Rd
L 24 Av S
L S 223 St
R Marine View Dr S
R Des Moines Memorial Dr S
L S 200 St
R 8 Av S
L Des Moines Memorial Dr S
R Des Moines Memorial Dr S
C 8 Av S
L S 152 St
R 1 Av S
L SW 150 St
R rdwy to Burien Transit
C through transit center
2 Bay 3
C exit to SW 148 St
R SW 148 St
C SR-518
R enter "N/B Hwy 509/ Seattle"
C SR-509
R "S 128 St" Exit
2 Freeway stop
C enter N/B SR-509
C SR-509

When N/B SR-509 is Congested
R "South Park/ Cloverdale St" Exit
L "Restricted Ramp" (HOV only)
C enter N/B SR-509
C SR-509

C 1 Av S Bridge (Hwy 99)
L E Marginal Way S (Hwy 99)
C Hwy 99 (North)
R "Alaskan Way S/ Downtown" Exit
C Alaskan Way S
C Alaskan Way
R Columbia St
L 3 Av
S Union St

Highline College
From: 2 Av/Bell St

♦ 2 Av
R Columbia St
L Alaskan Way
C Alaskan Way S
R Alaskan Way S
C East Marginal Way S
R 1 Av S Bridge
C 1 Av S (SR-509)
C SR-509
R "S 128 St" Exit
2 Freeway stop
C enter S/B SR-509
C SR-509
R "Burien/SeaTac/ S 146 St" Exit
C left exit lane "Burien/ SeaTac Airport"
R SR-518 (S 148 St)
C SW 148 St
L enter Burien Transit Center (opposite Burien Plaza)
2 Bay 5
C through transit center
L rdwy to SW 150 St
R SW 150 St
L 4 Av SW
L SW 152 St
C S 152 St
R 8 Av S
C Des Moines Memorial Dr S
L Des Moines Memorial Dr S
R 8 Av S
L S 200 St
R Des Moines Memorial Dr S

L Marine View Dr S
L S 223 St
R 24 Av S
R Kent-Des Moines Rd
L 16 Av S
L S 240 St
L enter Highline College parking lot (opposite 25 Av S)
L W/B rdwy
2 stop
S

When Scheduled from N/B 3 Av/Union St
♦ 3 Av
L Lenora St
L 2 Av
C Regular route

Awareness Areas
2 Av/Lenora St
2 Av/Pike St
2 Av/Bell St

To		*Base*	
Downtown Seattle	0282	Ryerson Base	04D8
Highline College	02A9		

Northbound Route 122, when scheduled to live/loop to southbound 121 or 122, change signs for southbound trip at 1 Av/University St.

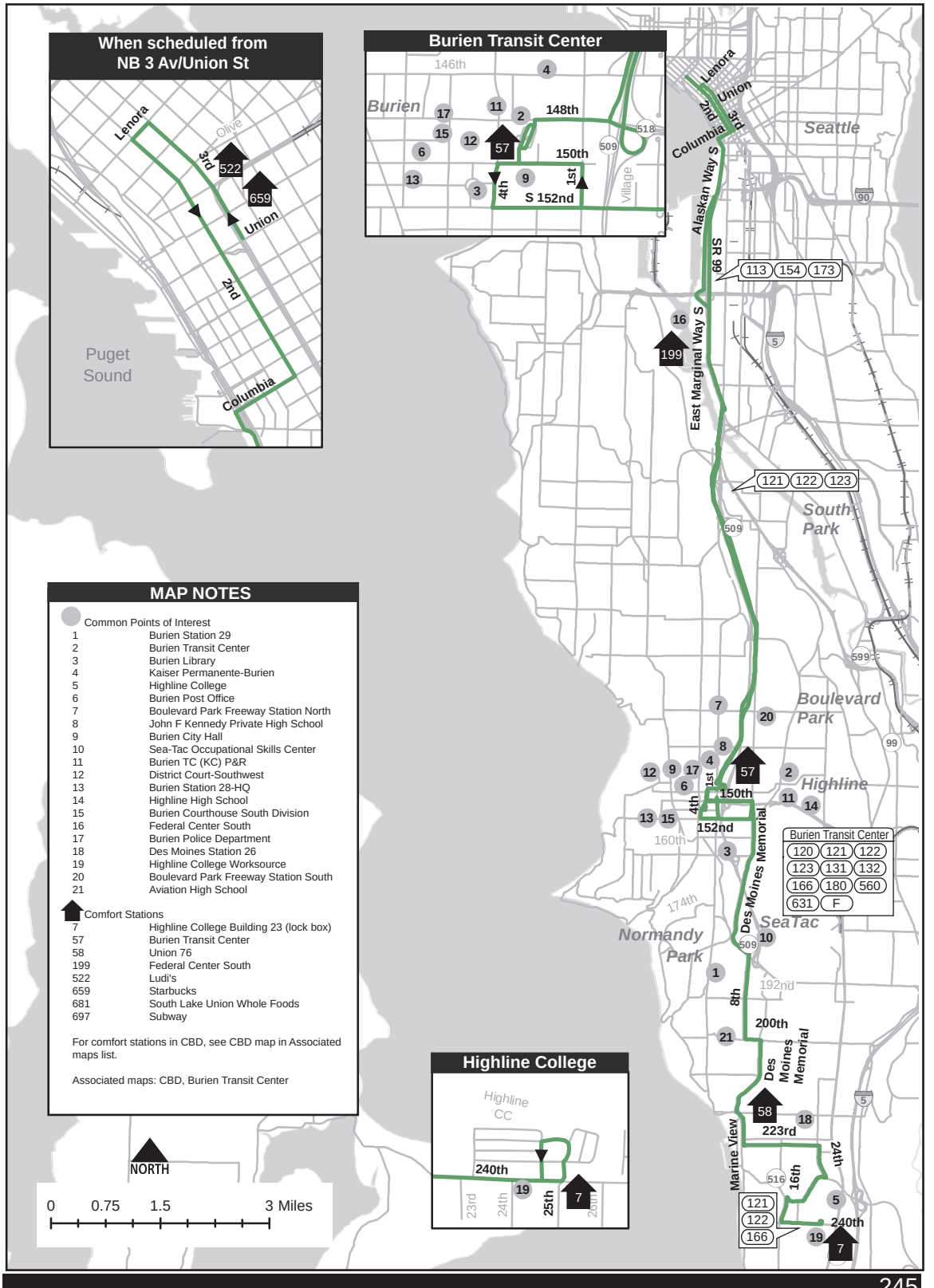

MAP NOTES

Common Points of Interest

1	Burien Station 29
2	Burien Transit Center
3	Burien Library
4	Kaiser Permanente-Burien
5	Highline College
6	Burien Post Office
7	Boulevard Park Freeway Station North
8	John F Kennedy Private High School
9	Burien City Hall
10	Sea-Tac Occupational Skills Center
11	Burien TC (KC) P&R
12	District Court-Southwest
13	Burien Station 28-HQ
14	Highline High School
15	Burien Courthouse South Division
16	Federal Center South
17	Burien Police Department
18	Des Moines Station 26
19	Highline College Worksource
20	Boulevard Park Freeway Station South
21	Aviation High School

Comfort Stations

7	Highline College Building 23 (lock box)
57	Burien Transit Center
58	Union 76
199	Federal Center South
522	Ludi's
659	Starbucks
681	South Lake Union Whole Foods
697	Subway

For comfort stations in CBD, see CBD map in Associated maps list.

Associated maps: CBD, Burien Transit Center

Burien Transit Center: 120 121 122 123 131 132 166 180 560 631 F

Downtown Seattle
From: SW 152 St/6 Av SW

♦ SW 152 St
L 21 Av SW
L SW 164 St
L 14 Av SW
R SW 160 St
L 4 Av SW
R SW 150 St
C rdwy to Burien Transit Center
C through transit center
2 Bay 3
C exit to SW 148 St
R SW 148 St
C SR-518
R enter "N/B Hwy 509/ Seattle"
C SR-509
R "S 128 St" Exit
2 Freeway stop
C enter N/B SR-509
C SR-509

When N/B SR-509 is Congested
R "South Park/ Cloverdale St" Exit
L "Restricted Ramp" (HOV only)
C enter N/B SR-509
C SR-509

C 1 Av S Bridge
L E Marginal Way S (Hwy 99)
C Hwy 99 (North)
R "Alaskan Way S/ Downtown" Exit
C Alaskan Way S
C Alaskan Way
R Columbia St
L 3 Av
S Union St

Gregory Heights
From: 2 Av/Broad St

♦ 2 Av
R Columbia St
L Alaskan Way
C Alaskan Way S
R Alaskan Way S
C East Marginal Way S
R 1 Av S Bridge
C 1 Av S (SR-509)
C SR-509
R "S 128 St" Exit
2 Freeway stop
C enter S/B SR-509
C SR-509
R "Burien/SeaTac/ SW 146 St" Exit
C left exit lane "Burien/ SeaTac Airport"
R SR-518 (S 148 St)
C SW 148 St
L enter Burien Transit Center (opposite Burien Plaza)
2 Bay 6
C through transit center
L rdwy to SW 150 St
R SW 150 St
L 4 Av SW
R SW 152 St
L 21 Av SW
L SW 164 St
L 14 Av SW
R SW 160 St
L 4 Av SW
R SW 150 St
L rdwy to Burien Transit Center
C through transit center
2 Bay 3

Awareness Areas
2 Av/Lenora St
2 Av/Pike St
2 Av/Bell St
2 Av/Battery St

To		*Base*	
Downtown Seattle	0213	Ryerson Base	04D8
Gregory Heights	0230		

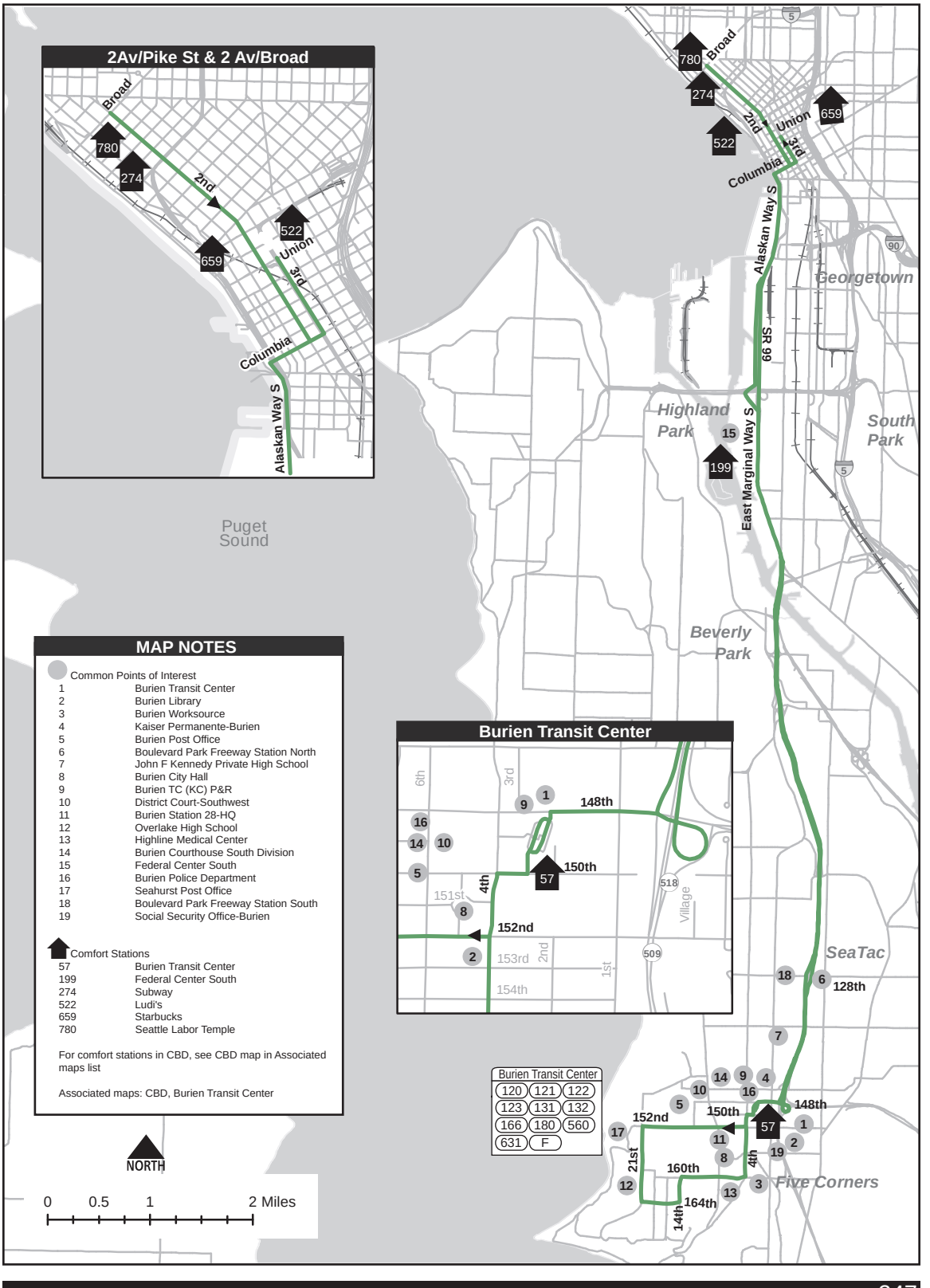
2Av/Pike St & 2 Av/Broad
Broad
780
274
2nd
522
Union
659
3rd
Columbia
Alaskan Way S
Puget Sound
780
Broad
274
2nd
522
Union
659
3rd
Columbia
Alaskan Way S
SR 99
Georgetown
Highland Park
15
199
East Marginal Way S
South Park
Beverly Park
Burien Transit Center
6th
3rd
1
9
148th
16
14
10
5
150th
57
4th
151st
8
152nd
2
153rd
2nd
1st
154th
509
518
Village
SeaTac
18
6
128th
7
Burien Transit Center
120 121 122
123 131 132
166 180 560
631 F
14
9
4
10
16
5
150th
148th
152nd
57
1
17
11
2
8
19
21st
4th
160th
12
3
Five Corners
13
164th
14th
MAP NOTES
Common Points of Interest
1 Burien Transit Center
2 Burien Library
3 Burien Worksource
4 Kaiser Permanente-Burien
5 Burien Post Office
6 Boulevard Park Freeway Station North
7 John F Kennedy Private High School
8 Burien City Hall
9 Burien TC (KC) P&R
10 District Court-Southwest
11 Burien Station 28-HQ
12 Overlake High School
13 Highline Medical Center
14 Burien Courthouse South Division
15 Federal Center South
16 Burien Police Department
17 Seahurst Post Office
18 Boulevard Park Freeway Station South
19 Social Security Office-Burien
Comfort Stations
57 Burien Transit Center
199 Federal Center South
274 Subway
522 Ludi's
659 Starbucks
780 Seattle Labor Temple
For comfort stations in CBD, see CBD map in Associated maps list
Associated maps: CBD, Burien Transit Center
NORTH
0 0.5 1 2 Miles

Downtown Seattle

From: Tukwila International Boulevard Station

♦ Bay 3
C bus-only rdwy
C central rdwy (through Station)
L exit to Southcenter Blvd
L Southcenter Blvd
R International Blvd (Hwy 99)
C Tukwila International Blvd
L E Marginal Way S
R Corson Av S
R S Bailey St
L 13 Av S
L Airport Way S
L S Holgate St
R 6 Av S
L S Royal Brougham Way
R 4 Av S
S

When Scheduled from SeaTac Airport

♦ Bus zone on Arrivals Dr
C Arrivals Dr
C merge right toward "International Blvd"
L International Blvd
R Southcenter Blvd (S 154th St)
R enter Tukwila International Boulevard Station
L central rdwy
C east rdwy
R bus-only rdwy
C Regular route

When Scheduled to Bell St/3 Av

Operate regular route

2 4 Av S
C 4 Av S
2 4 Av S Island Stop at 4 Av S/S Jackson
C 4 Av S
L Prefontaine Pl S
C 3 Av
S Bell St

Allow off board fare collection in designated area on 3 Av in the CBD.

Tukwila International Boulevard Station

From: 3 Av/Cedar St

♦ 3 Av
C 3 Av S
L 2 Av Ext S
C 4 Av S
L Seattle Blvd S
R 6 Av S
L S Holgate St
R Airport Way S
R 13 Av S
R S Albro Pl
L Ellis Av S
L E Marginal Way S
R Tukwila International Blvd
C International Blvd (Hwy 99)
L Southcenter Blvd (S 154 St)
R enter Tukwila International Boulevard Station
L central rdwy
C east rdwy
R bus-only rdwy
2 Bay 2

When Scheduled to SeaTac Airport

♦ Tukwila International Boulevard Station (Bay 2)
C bus-only rdwy
C central rdwy
C east rdwy
L exit to Southcenter Blvd
L Southcenter Blvd
L International Blvd (Hwy 99)
R S 170th St
R Air Cargo Rd (stay right)
R on-ramp to Airport Expr southbound
C "Arrivals' lane
C Arrivals Dr
S SeaTac Airport

Awareness Areas

3 Av/Virginia St
3 Av/Pike St
3 Av/Pine St
3 Av/Main St

Route 124 is grouped with Routes 24, 27, 33

To		*Base*	
Downtown Seattle	024E	Ryerson	04D8
Tukwila International Blvd Station	024F		
Sea-Tac Airport	0683		

Southbound, when scheduled from Route 19, 24 or 33 to Route 124, change signs at 3 Av/Cedar St.
Northbound, when scheduled from Route 124 to Route 19 or 24, change signs at 4 Av S/S Royal Brougham.

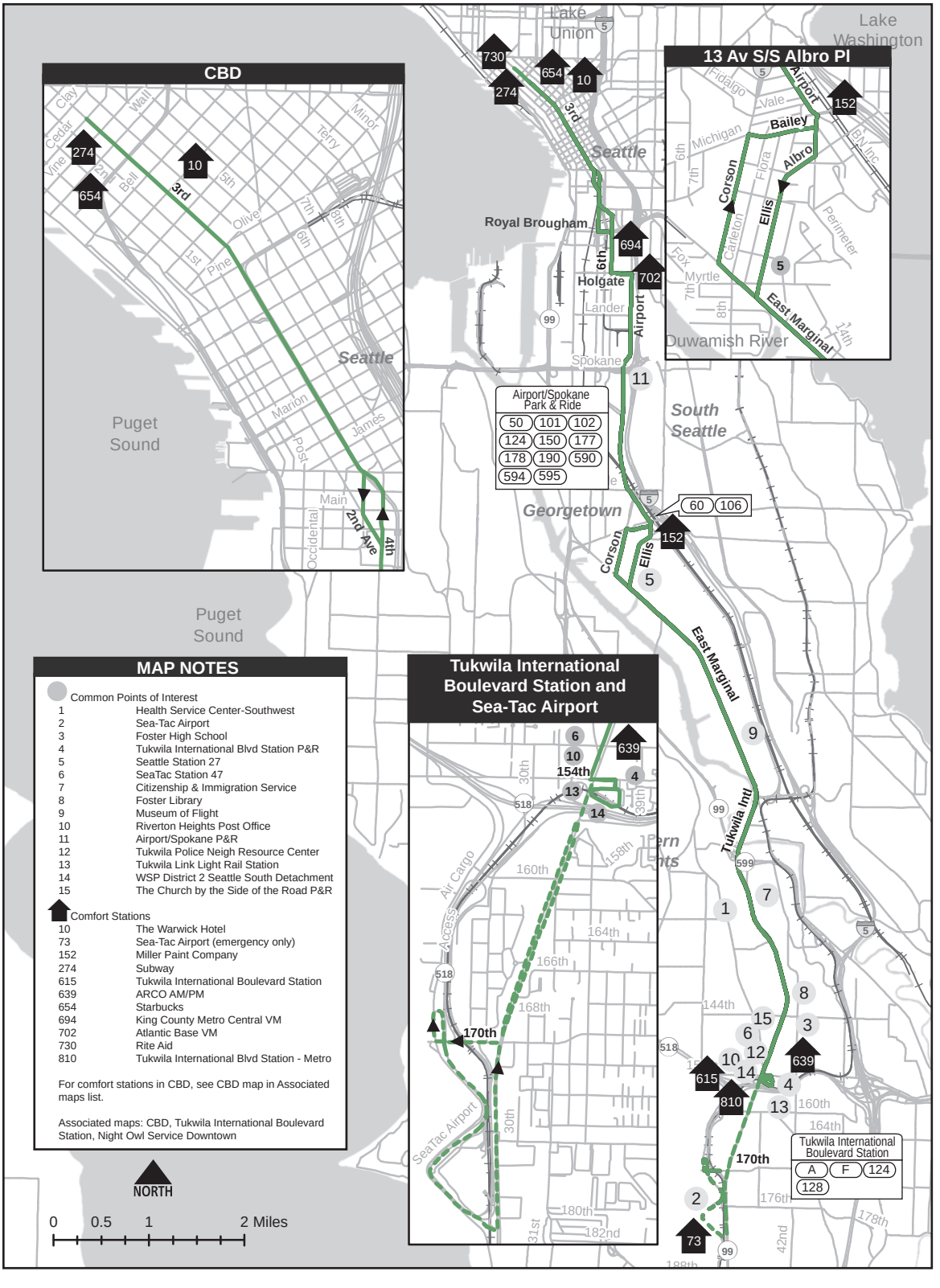
CBD
13 Av S/S Albro Pl
Tukwila International Boulevard Station and Sea-Tac Airport
Lake Union
Lake Washington
Seattle
Royal Brougham
Holgate
Lander
Spokane
South Seattle
Georgetown
Duwamish River
Puget Sound
Puget Sound
Airport/Spokane Park & Ride
50 101 102
124 150 177
178 190 590
594 595
60 106
Tukwila International Boulevard Station
A F 124
128
MAP NOTES
Common Points of Interest
1 Health Service Center-Southwest
2 Sea-Tac Airport
3 Foster High School
4 Tukwila International Blvd Station P&R
5 Seattle Station 27
6 SeaTac Station 47
7 Citizenship & Immigration Service
8 Foster Library
9 Museum of Flight
10 Riverton Heights Post Office
11 Airport/Spokane P&R
12 Tukwila Police Neigh Resource Center
13 Tukwila Link Light Rail Station
14 WSP District 2 Seattle South Detachment
15 The Church by the Side of the Road P&R
Comfort Stations
10 The Warwick Hotel
73 Sea-Tac Airport (emergency only)
152 Miller Paint Company
274 Subway
615 Tukwila International Boulevard Station
639 ARCO AM/PM
654 Starbucks
694 King County Metro Central VM
702 Atlantic Base VM
730 Rite Aid
810 Tukwila International Blvd Station - Metro
For comfort stations in CBD, see CBD map in Associated maps list.
Associated maps: CBD, Tukwila International Boulevard Station, Night Owl Service Downtown
NORTH
0 0.5 1 2 Miles

Delridge Way SW/SW Andover St
From: 25 Av SW/SW Trenton St

♦ 25 Av SW (fs SW Trenton St)
L SW Barton St
C SW Barton Pl
C SW Henderson St
L 16 Av SW

When Scheduled via South Seattle College
R enter S Seattle CC
C N-S rdwy
2 stop (On Campus)
C N-S rdwy
R 16 Av SW

L SW Dawson St
R 21 Av SW
L 22 Av SW
C 23 Av SW
C SW Oregon St
R Delridge Way SW

Westwood Village
From: Delridge Way SW/SW Andover

C enter W Seattle Bridge (To I-5/SR-99)
C W Seattle Bridge
R enter Hwy 99 (North)
C SR-99 (North)
R "Alaskan Way S/ Downtown" Exit
C Alaskan Way S
C Alaskan Way
R Columbia St
L 3 Av
L Stewart St
L 2 Av
R Columbia St
L Alaskan Way
C Alaskan Way S
C SR-99 (South)
R "W Seattle Bridge" Exit
C W Seattle Bridge
R "Delridge Way SW" Exit
L "Delridge Way SW" Exit
C Delridge Way SW
L SW Oregon St
C 23 Av SW
C 22 Av SW
R 21 Av SW
L SW Dawson St
R 16 Av SW
R SW Henderson St
R Delridge Way SW
L SW Trenton St
L 25 Av SW
S SW Trenton St (fs)

Allow off board fare collection in designated area on 3 Av in the CBD.

To		*Base*	
Downtown Seattle	02C3	Ryerson	04D8
Westwood Village	0248		

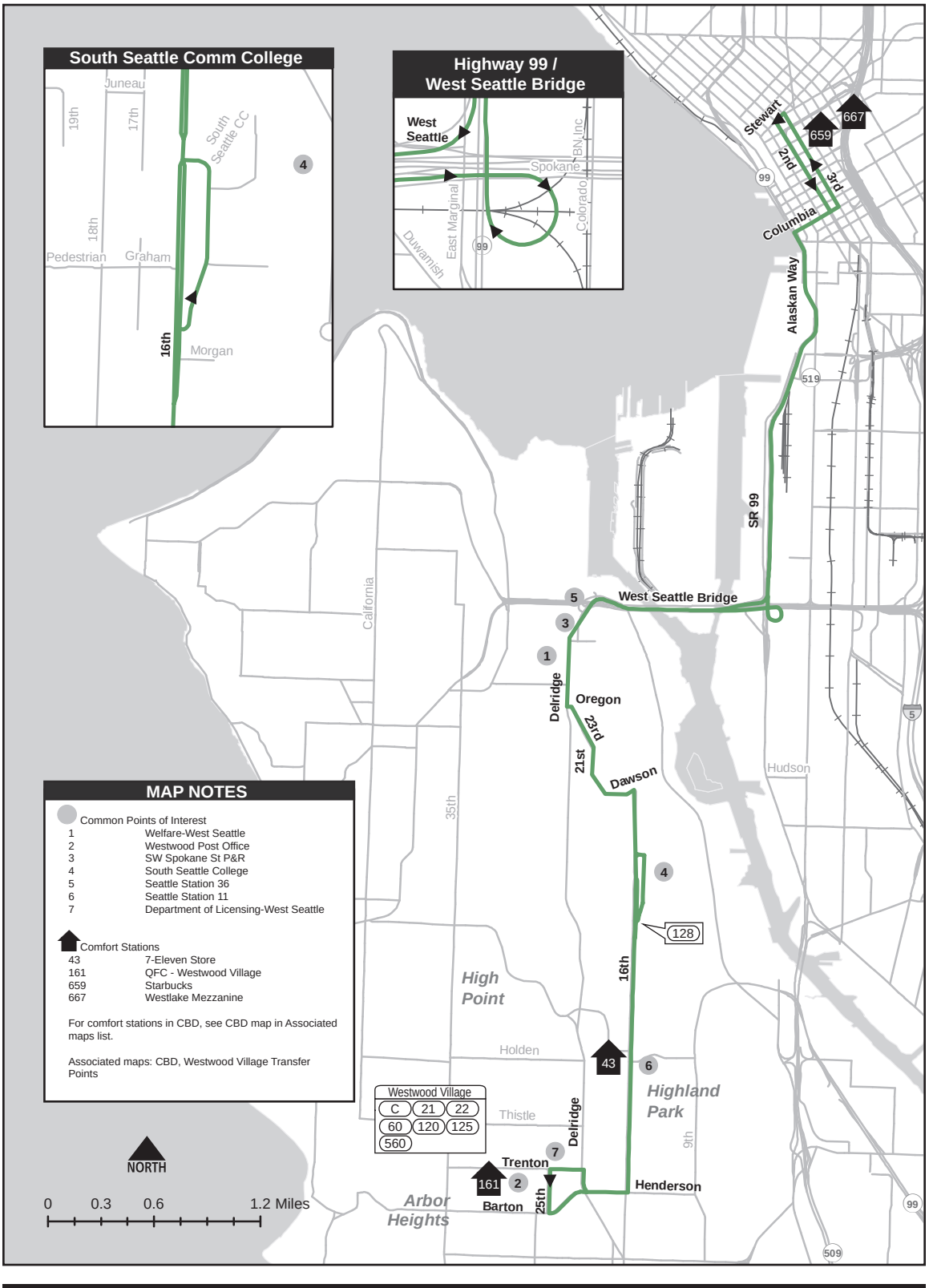
South Seattle Comm College
Juneau
19th
17th
South Seattle CC
4
18th
Pedestrian
Graham
16th
Morgan
Highway 99 / West Seattle Bridge
West Seattle
BN Inc
Spokane
East Marginal
Colorado
Duwamish
99
Stewart
667
659
2nd
3rd
Columbia
Alaskan Way
519
SR 99
West Seattle Bridge
5
3
1
Delridge
Oregon
23rd
21st
Dawson
California
35th
Hudson
4
128
16th
High Point
Holden
43
6
Highland Park
Westwood Village
C
21
22
60
120
125
560
Thistle
Delridge
9th
7
Trenton
161
2
Barton
25th
Henderson
Arbor Heights
509
99
MAP NOTES
Common Points of Interest
1 Welfare-West Seattle
2 Westwood Post Office
3 SW Spokane St P&R
4 South Seattle College
5 Seattle Station 36
6 Seattle Station 11
7 Department of Licensing-West Seattle
Comfort Stations
43 7-Eleven Store
161 QFC - Westwood Village
659 Starbucks
667 Westlake Mezzanine
For comfort stations in CBD, see CBD map in Associated maps list.
Associated maps: CBD, Westwood Village Transfer Points
NORTH
0 0.3 0.6 1.2 Miles

— 2019 Operators of the Month —

These operators were recognized as shining examples of the Bus Operations Mission Statement:
Provide safe, dependable service. Demonstrate courtesy and respect for customers, fellow employees, and our community. Promote teamwork, job satisfaction, dignity, and personal growth.



Troup, David 20708
North Base Operator of the Month
March 2019



Barthel, Tracy 14190
Ryerson Base Operator of the Month
March 2019



Massoni, John 20207
South Base Operator of the Month
March 2019



Peterson, Raymond 21078
Atlantic Base Operator of the Month
April 2019

Southcenter

From: California Av SW/Ferry Av SW

♦ California Av SW
R SW Oregon St
L 44 Av SW
C Glenn Way SW
L SW Alaska St
R California Av SW
L Fauntleroy Way SW
R SW Morgan St
C Sylvan Way SW
C SW Orchard St
C Dumar Way SW
C SW Austin St
R 16 Av SW
R SW Henderson St
L Delridge Way SW
C Delridge Way SW (just south of SW Cambridge St at stop sign, veer to the left and stay on Delridge Way SW)
L SW Roxbury St
R 8 Av SW

8 Av SW/SW 108 St and 102 St Roundabout:

See roundabout instructions.

L SW 108 St
R 4 Av SW
L SW 116 St
C S 116 St

Slow Order
10 mph or less on S 116 St at 1 Av S

L 5 A v S
R S 112 St
C Glendale Way S
C S 120 St
R Military Rd S
L S 144 St
R Tukwila International Blvd
L Southcenter Blvd (S 154 St)
R enter Tukwila International Boulevard Station
L central rdwy
C east rdwy
R bus-only rdwy
2 Bay 2
C bus-only rdwy
C central rdwy (through station)
L exit to Southcenter Blvd
R Southcenter Blvd
L 42 Av S
R S 144 St
R 53 Av S
C Macadam Rd S
L Southcenter Blvd
R 61 Av S
L Tukwila Pkwy
R Andover Pk E
R Baker Blvd
R Andover Pk W
S Tukwila Transit Center - Bay 4

When Scheduled Through South Seattle College
Operate regular route
2 16 Av SW/ SW Austin St
L 16 Av SW
R enter SSCC
C N-S rdwy
L 16 Av SW
R SW Henderson St
C Regular route

When Scheduled Through South Seattle College (and Gate Is Closed)
Operate regular route
2 16 Av SW/ SW Austin St
L 16 Av SW
C past regular SSCC entrance
R enter SSCC Main
C loop around in lot
C exit SSCC Main
L 16 Av SW
R SW Henderson St
C Regular route

8 Av SW/SW 108 St Roundabout Instructions:

1. *Approach intersection prepared to stop.*
2. *Check and yield for vehicles approaching.*
3. *Proceed straight, driving over the middle of the traffic circle at 3 MPH.* ***Maximum Speed***
4. *Begin left turn when shoulder is at center of manhole.*
5. *Make a sharp, square turn.*
6. *Check and watch mirrors during turn.*
7. *Do not accelerate until clear of circle.*

Awareness Areas
Andover Park W/ Baker Blvd

To		*Base*	
Southcenter	03AC	South Base	04D9
at 15 Av SW/SW Roxbury	0097		

Admiral District

From: Tukwila Transit Center Bay 4

♦ Tukwila Transit Center Bay 4
C Andover Pk W
L Tukwila Pkwy
R 61 Av S
L Southcenter Blvd
R Macadam Rd S
C 53 Av S
L S 144 St
L 42 Av S
R Southcenter Blvd
L enter Tukwila International Boulevard Station
L central rdwy
C east rdwy
R bus-only rdwy
2 Bay 3
C bus-only rdwy
C central rdwy (through station)
L exit to Southcenter Blvd
L Southcenter Blvd
R Tukwila International Blvd (SR-99)
L S 144 St
R Military Rd S
L S 120 St
C Glendale Way S
C S 112 St
L 5 Av S
R S 116 St

Slow Order
10 mph or less on S 116 St at 1 Av S

C SW 116 St
R 4 Av SW
L SW 108 St
R 8 Av SW
L SW Roxbury St
R 16 Av SW
L SW Austin St
C Dumar Way SW
C SW Orchard St
C Sylvan Way SW
C SW Morgan St
R 42 Av SW
L Fauntleroy Way SW
R California Av SW
L SW Alaska St (to Bay 4)
R 44 Av SW
R SW Oregon St
L California Av SW
L SW Seattle St
R 44 Av SW
R SW Atlantic St
R Calfornia Av SW
S Ferry Av SW (fs)

When Scheduled Through South Seattle College
Operate regular route

R 16 Av SW/ SW Austin St
C 16 Av SW
R enter SSCC
C N-S rdwy
L 16 Av SW
R SW Austin St
C Regular route

When Scheduled Through South Seattle College (and gate is closed)
Operate regular route

2 16 Av SW/ SW Austin St
C 16 Av SW
C past regular SSCC entrance
R enter SSCC Main
C loop around in lot
C exit SSCC Main
L 16 Av SW
R SW Austin St
C Regular route

Awareness Areas
Andover Park W/ Baker Blvd

To		*Base*	
Admiral District	03AE	South Base	04D9
at 15 Av SW/SW Roxbury	07C2		
Alaska Junction	0340		

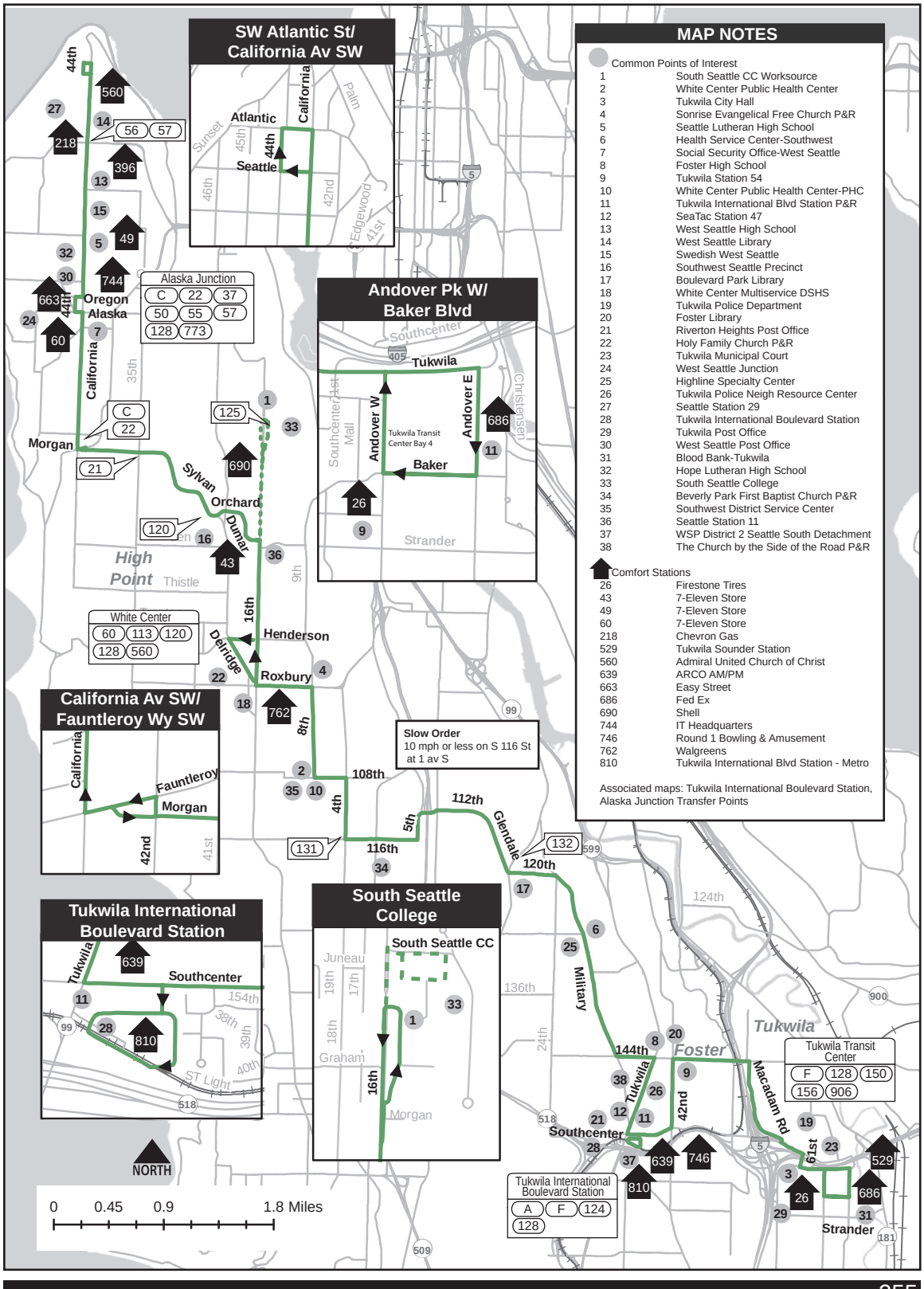

MAP NOTES

Common Points of Interest

1	South Seattle CC Worksource
2	White Center Public Health Center
3	Tukwila City Hall
4	Sonrise Evangelical Free Church P&R
5	Seattle Lutheran High School
6	Health Service Center-Southwest
7	Social Security Office-West Seattle
8	Foster High School
9	Tukwila Station 54
10	White Center Public Health Center-PHC
11	Tukwila International Blvd Station P&R
12	SeaTac Station 47
13	West Seattle High School
14	West Seattle Library
15	Swedish West Seattle
16	Southwest Seattle Precinct
17	Boulevard Park Library
18	White Center Multiservice DSHS
19	Tukwila Police Department
20	Foster Library
21	Riverton Heights Post Office
22	Holy Family Church P&R
23	Tukwila Municipal Court
24	West Seattle Junction
25	Highline Specialty Center
26	Tukwila Police Neigh Resource Center
27	Seattle Station 29
28	Tukwila International Boulevard Station
29	Tukwila Post Office
30	West Seattle Post Office
31	Blood Bank-Tukwila
32	Hope Lutheran High School
33	South Seattle College
34	Beverly Park First Baptist Church P&R
35	Southwest District Service Center
36	Seattle Station 11
37	WSP District 2 Seattle South Detachment
38	The Church by the Side of the Road P&R

Comfort Stations

26	Firestone Tires
43	7-Eleven Store
49	7-Eleven Store
60	7-Eleven Store
218	Chevron Gas
529	Tukwila Sounder Station
560	Admiral United Church of Christ
639	ARCO AM/PM
663	Easy Street
686	Fed Ex
690	Shell
744	IT Headquarters
746	Round 1 Bowling & Amusement
762	Walgreens
810	Tukwila International Blvd Station - Metro

Associated maps: Tukwila International Boulevard Station, Alaska Junction Transfer Points

Downtown Seattle
From: Burien Transit Center

♦ Bay 4
C exit to SW 148 St
R SW 148 St
L 1 Av S
L SW 112 St
R 4 Av SW
L SW 102 St

SW 102 St/8 Av SW Roundabout:
See roundabout instructions.

R 8 Av SW
C Henderson Pl SW
C 9 Av SW
C Highland Park Way SW
C 1 Av S
C W Marginal Way S
R enter 1 Av S Bridge (N/B Hwy 99)
C 1 Av S Bridge
R "S Michigan St" Exit
C S Michigan St
L 4 Av S
2 4 Av S/S Royal Brougham Way

When Scheduled to 3 Av/Union St
Operate regular route

2 4 Av S
C 4 Av
L Prefontaine
C 3 Av
S Union St

Burien Transit Center
From: Wall St/5 Av

♦ Wall St
L 3 Av
C 3 Av S
L 2 Av Ext S
C 4 Av S
R S Michigan St
R enter 1 Av S Bridge
C 1 Av S Bridge (S/B Hwy 99)
R "W Marginal Way/South Park" (Exit stay right)
R 2 Av SW
L Highland Park Way SW
C 9 Av SW
C Henderson Pl SW
C 8 Av SW

8 Av SW/SW 102 St Roundabout:
See roundabout instructions.

L SW 102 St
R 4 Av SW
L SW 112 St
R 1 Av S
R SW 148 St
L enter Burien Transit Center (opposite Burien Plaza)
2 Bay 5

8 Av SW/SW 102 St Roundabout Instructions:

1. *Approach intersection prepared to stop.*
2. *Check and yield for vehicles approaching.*
3. *Proceed straight, driving over the middle of the traffic circle at 3 MPH.*
4. *Begin left turn when shoulder is at center of manhole.*
5. *Make a sharp, square turn.*
6. *Check and watch mirrors during turn.*
7. *Do not accelerate until clear of circle.*

Allow off board fare collection in designated area on 3 Av in the CBD.

Awareness Areas
3 Av/Virginia St
3 Av/Pike St
3 Av/Pine St

Route 131 is grouped with Routes 26, 28,132

To		*Base*	
Downtown Seattle	0216	Ryerson	04D8
Burien Transit Center	0233		

Northbound, when scheduled from Routes 131/132 to Routes 26/28, change signs at 4 Av S/S Royal Brougham Way.
Southbound, when scheduled from Routes 26/28 to Routes 131/132, change signs at 5 Av /Wall St.

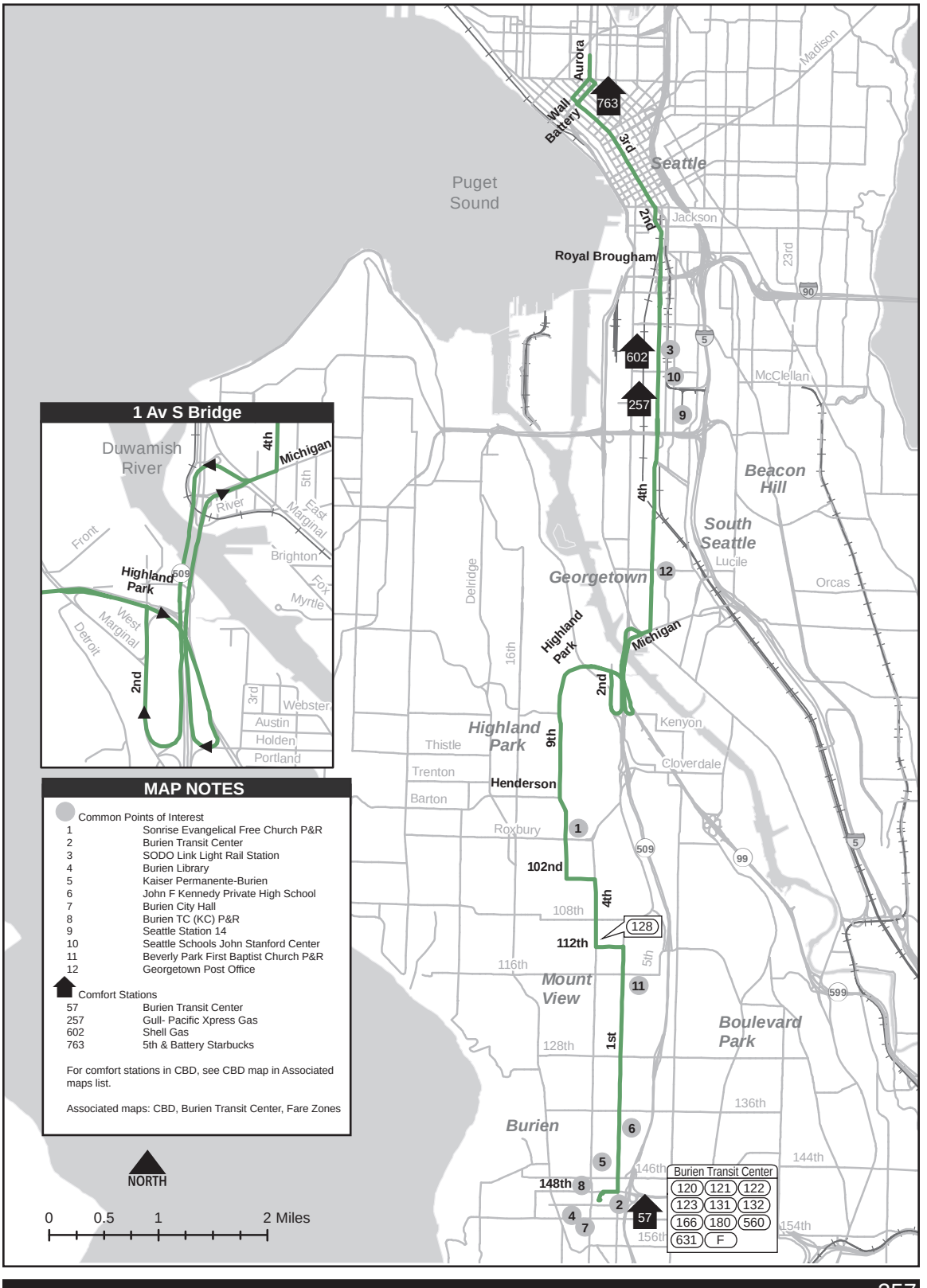
Puget Sound
Seattle
Aurora
Wall
Battery
5th
763
3rd
2nd
Jackson
Madison
Royal Brougham
23rd
90
602
3
10
257
9
McClellan
4th
Beacon Hill
South Seattle
Lucile
Orcas
Georgetown
12
Delridge
16th
Highland Park
Michigan
2nd
Kenyon
Cloverdale
Thistle
Trenton
Barton
Henderson
9th
Roxbury
1
509
99
5
102nd
4th
108th
128
112th
5th
116th
Mount View
11
599
1st
128th
Boulevard Park
136th
Burien
6
5
146th
144th
148th
8
2
4
7
57
154th
156th
Burien Transit Center
120 121 122
123 131 132
166 180 560
631 F
1 Av S Bridge
Duwamish River
4th
Michigan
5th
River
East Marginal
Front
Brighton
Fox
Myrtle
Highland Park
509
West Marginal
Detroit
2nd
3rd
Webster
Austin
Holden
Portland
MAP NOTES
Common Points of Interest
1 Sonrise Evangelical Free Church P&R
2 Burien Transit Center
3 SODO Link Light Rail Station
4 Burien Library
5 Kaiser Permanente-Burien
6 John F Kennedy Private High School
7 Burien City Hall
8 Burien TC (KC) P&R
9 Seattle Station 14
10 Seattle Schools John Stanford Center
11 Beverly Park First Baptist Church P&R
12 Georgetown Post Office
Comfort Stations
57 Burien Transit Center
257 Gull- Pacific Xpress Gas
602 Shell Gas
763 5th & Battery Starbucks
For comfort stations in CBD, see CBD map in Associated maps list.
Associated maps: CBD, Burien Transit Center, Fare Zones
NORTH
0 0.5 1 2 Miles

Downtown Seattle

From: Burien Transit Center

♦ Bay 4
C exit to SW 148 St
R SW 148 St
L 1 Av S
R S 146 St
C S 144 Way
R S 144 St
L Des Moines Memorial Dr S
R S 128 St
L Military Rd S
L S 120 St
R Des Moines Memorial Dr S
C 14 Av S
L S Cloverdale St
R 8 Av S
L S Kenyon St
R 5 Av S
L S Holden St
C enter 1 Av S Bridge (N/B Hwy 99)
C 1 Av S Bridge
R "I-5/Michigan St" Exit
C S Michigan St
L 4 Av S
2 4 Av S/S Royal Brougham Way
S

When Scheduled to 3 Av/Union St
Operate regular route

2 4 Av S
C 4 Av
L Prefontaine
C 3 Av
S (Union St)

Allow off board fare collection in designated area on 3 Av in the CBD.

Burien Transit Center

From: 5 Av/Wall St

♦ Wall St
L 3 Av
C 3 Av S
L 2 Av Ext S
C 4 Av S
R S Michigan St
R enter 1 Av S Bridge
C 1 Av S Bridge (S/B Hwy 99)
R "W Marginal Way/ S Park" (Exit stay right)
R 2 Av SW (stay right)
R "W Marginal Way/ S Park" (Exit stay right)
R Highland Park Way SW (to S/B Hwy99/S Park)
C 1 Av S
C W Marginal Way S
L S Holden St
R 5 Av S
L S Kenyon St
R 8 Av S
L S Cloverdale St
R 14 Av S
C Des Moines Memorial Dr S
L S 120 St
R Military Rd S
R S 128 St
L Des Moines Memorial Dr S
R S 144 St
L S 144 Way
C S 146 St
L 1 Av S
R SW 148 St
L enter Burien Transit Center (opposite Burien Plaza)
2 Bay 5

Awareness Areas
3 Av/Virginia St
3 Av/Pike St
3 Av/Pine St

Route 132 is grouped with Routes 26, 28, 131

To		*Base*	
Downtown Seattle	07B9	Ryerson	04D8
Burien Transit Center	0214		

Northbound, when scheduled from Routes 131/132 to Routes 26/28, change signs at 4 Av S/S Royal Brougham Way.
Southbound, when scheduled from Routes 26/28 to Routes 131/132, change signs at 5 Av/Wall St.

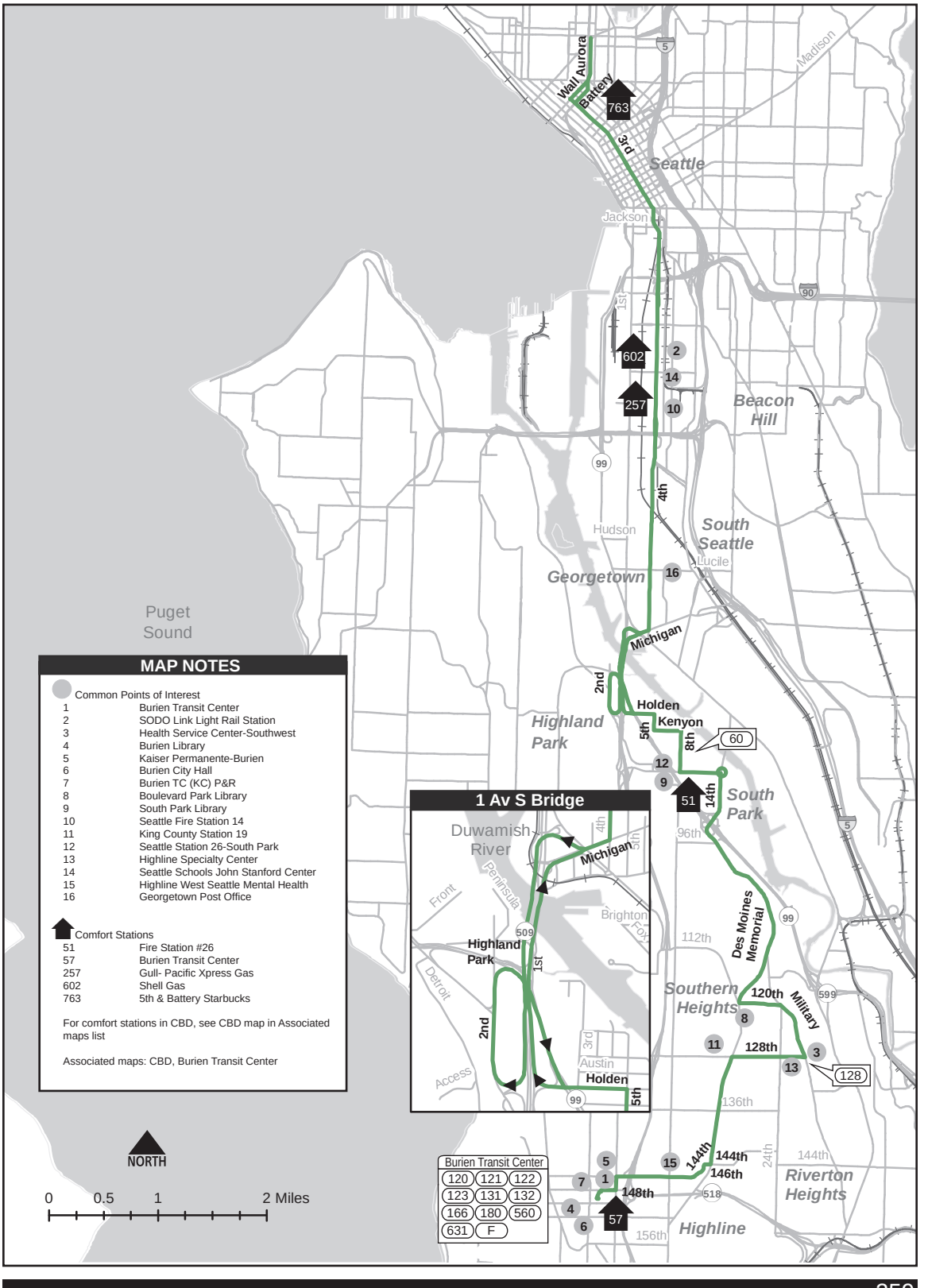

MAP NOTES

Common Points of Interest

1	Burien Transit Center
2	SODO Link Light Rail Station
3	Health Service Center-Southwest
4	Burien Library
5	Kaiser Permanente-Burien
6	Burien City Hall
7	Burien TC (KC) P&R
8	Boulevard Park Library
9	South Park Library
10	Seattle Fire Station 14
11	King County Station 19
12	Seattle Station 26-South Park
13	Highline Specialty Center
14	Seattle Schools John Stanford Center
15	Highline West Seattle Mental Health
16	Georgetown Post Office

Comfort Stations

51	Fire Station #26
57	Burien Transit Center
257	Gull- Pacific Xpress Gas
602	Shell Gas
763	5th & Battery Starbucks

For comfort stations in CBD, see CBD map in Associated maps list

Associated maps: CBD, Burien Transit Center

Downtown Seattle

From: Baker St/Third Av (SR-169)

♦ Baker St
L 1 Av

Slow Order
15 mph or less on 1 Av and 2 Av between 1 Av/Baker St and 2 Av/Lawson St

L 2 Av
R Gomer Evans Jr Dr
L 3 Av (SR-169)
C Maple Valley/Black Diamond Rd (SR-169)
L SE 237 St (rdwy just before "Wilderness Village" sign)
R Witte Rd SE
L Maple Valley/Black Diamond Rd (SR-169)
C Renton-Maple Valley Rd (SR-169)
C Maple Valley Rd (SR-169)
C Bronson Way N
C Bronson Way S
R S 2 St
L Burnett Av S
R RentonTransit Center rdwy (Bay 2)
R Logan Av S
L S 2 St
L Rainier Av S
R SW Sunset Blvd
C MLK Jr Way S
L enter N/B I-5
C I-5
L "Seneca St" (Exit 165)
C Seneca St
R 4 Av
L Pine St
L 2 Av
C 2 Av Ext S
2 S Jackson St stop (ns)

Express Stops Northbound
Make no stops between Renton Transit Center & downtown except at:

- SW Sunset Blvd/Rainier Av S

Black Diamond

From: Downtown Seattle

♦ 2 Av/Bell St
C 2 Av
C 2 Av Ext S
C 4 Av S
R ramp "East I-90/I-5/Spokane" Exit
L S Atlantic St
C enter "I-90/I-5"
R enter "I-5/South/Portland" (Exit 2A)
C I-5
R "SR-900/M. L. King Jr Way S" (Exit 157)
C MLK Jr Way S (SR-900)
C SW Sunset Blvd
C S 3 St
L Logan Av S
R Renton Transit Center rdwy Bay 4
R Burnett Av S
L S 3 St
L Houser Way S
L Mill Av S
R Bronson Way S
C Bronson Way N
C Maple Valley Rd (SR-169)
C Renton-Maple Valley Rd (SR-169)
C Maple Valley/Black Diamond Rd (SR-169)
C 3 Av (SR-169)
R Baker St
S

Express Stops Southbound
Make no stops between 2 Av Ext S/S Jackson St & Renton Transit Center except at:

- S 3 St/Rainier Av S

When Scheduled from Renton Transit Center Bay 4

♦ Bay 4
R Burnett Av S
L S 3 St
C Regular route

Awareness Areas
Renton TC
4 Av/University St
3 Av/Pine St
2 Av/Lenora St
2 Av/Pike St
2 Av/James St

To		*Base*	
Downtown Seattle	0640	South Base	04D9
Black Diamond	001C		
Renton	0098		

Special Instructions
Make only off-road stops at zones along SR-169. Utilize driveways and/or intersections at posted stops if necessary. Do not make in-lane stops on SR-169.

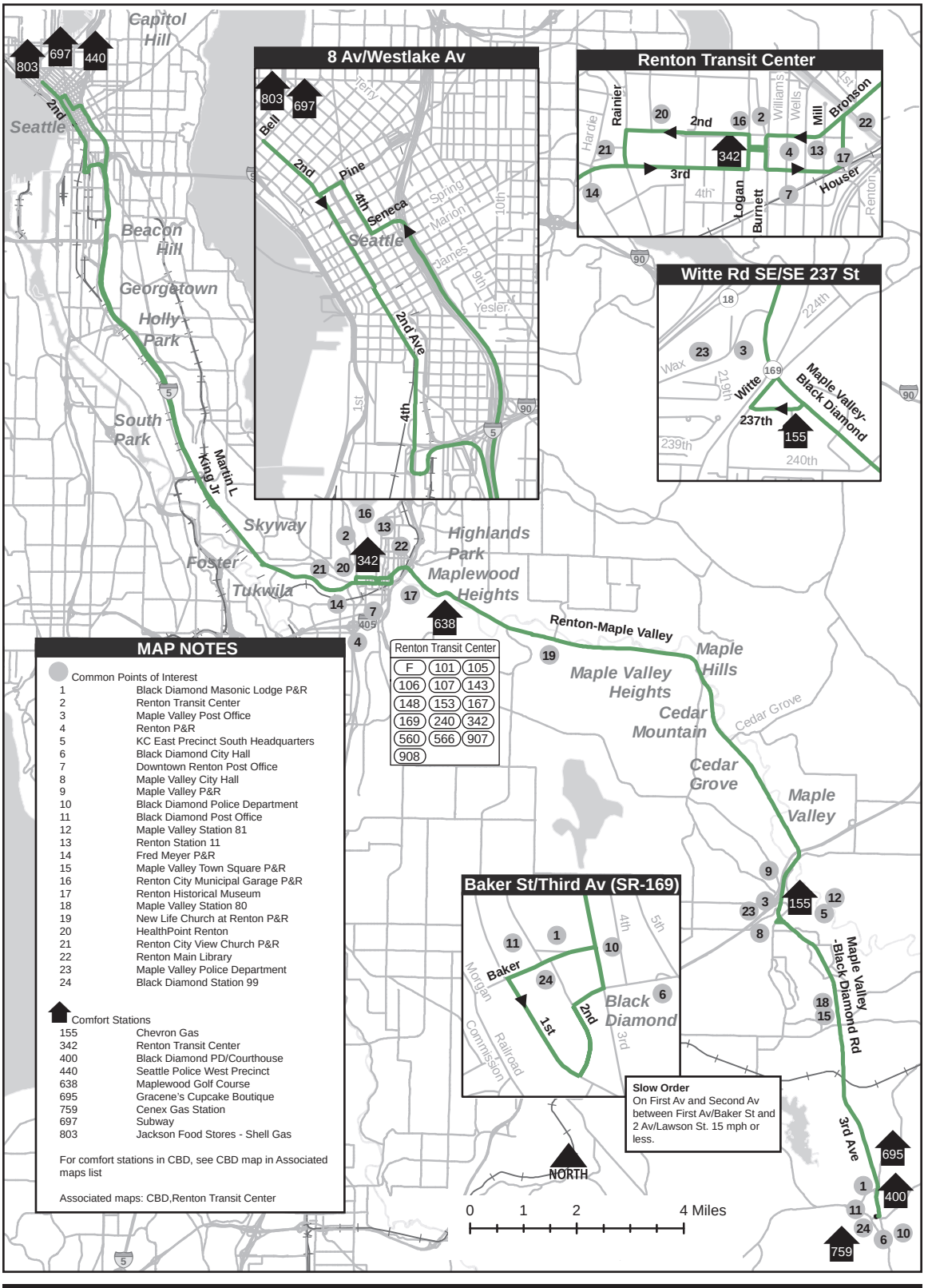
8 Av/Westlake Av
Renton Transit Center
Witte Rd SE/SE 237 St
Baker St/Third Av (SR-169)
Capitol Hill
Seattle
Beacon Hill
Georgetown
Holly Park
South Park
Skyway
Foster
Tukwila
Highlands
Park
Maplewood
Heights
Renton-Maple Valley
Maple Hills
Maple Valley Heights
Cedar Mountain
Cedar Grove
Maple Valley
Black Diamond
Renton Transit Center
F 101 105
106 107 143
148 153 167
169 240 342
560 566 907
908
MAP NOTES
Common Points of Interest
1 Black Diamond Masonic Lodge P&R
2 Renton Transit Center
3 Maple Valley Post Office
4 Renton P&R
5 KC East Precinct South Headquarters
6 Black Diamond City Hall
7 Downtown Renton Post Office
8 Maple Valley City Hall
9 Maple Valley P&R
10 Black Diamond Police Department
11 Black Diamond Post Office
12 Maple Valley Station 81
13 Renton Station 11
14 Fred Meyer P&R
15 Maple Valley Town Square P&R
16 Renton City Municipal Garage P&R
17 Renton Historical Museum
18 Maple Valley Station 80
19 New Life Church at Renton P&R
20 HealthPoint Renton
21 Renton City View Church P&R
22 Renton Main Library
23 Maple Valley Police Department
24 Black Diamond Station 99
Comfort Stations
155 Chevron Gas
342 Renton Transit Center
400 Black Diamond PD/Courthouse
440 Seattle Police West Precinct
638 Maplewood Golf Course
695 Gracene's Cupcake Boutique
759 Cenex Gas Station
697 Subway
803 Jackson Food Stores - Shell Gas
For comfort stations in CBD, see CBD map in Associated maps list
Associated maps: CBD,Renton Transit Center
Slow Order
On First Av and Second Av between First Av/Baker St and 2 Av/Lawson St. 15 mph or less.
NORTH
0 1 2 4 Miles

Renton Transit Center
From: SE 177 St/140 Av SE

♦ SE 177 St
R 140 Av SE
L SE Fairwood Blvd
L 132 Pl SE
R SE 164 St
R 126 Av SE
C 123 Av SE
C Kirkland Av SE
R Lake Youngs Way SE
R Royal Hills Dr SE
C SE Royal Hills Dr
R through turnaround
L SE Royal Hills Dr
C Royal Hills Dr SE
C SE Royal Hills Dr
R Puget Dr SE
C S Puget Dr
R Talbot Rd S (SR-515)
L S Grady Way
R Lake Av S (S Ren P&R)
R P&R E-W rdwy
C through P&R
R Shattuck Av S
L S Grady Way
L Main Av S
R Houser Way S
L Mill Av S
L S 2 St
L Burnett Av S
R Renton Transit Center rdwy
S Bay 2
(continue as Rt 107)

Fairwood
From: Renton Transit Center

♦ Bay 4 (from Rt 107)
R Burnett Av S
L S 3 St
R Main Av S
R S Grady Way
R Shattuck Av S
(S Renton P&R)
L P&R E-W rdwy
C through P&R
L Lake Av S
L S Grady Way
R Talbot Rd S (SR-515)
L S Puget Dr
C Puget Dr SE
L SE Royal Hills Dr
C Royal Hills Dr SE
C SE Royal Hills Dr
R through turnaround
L SE Royal Hills Dr
C Royal Hills Dr SE
L Lake Youngs Way SE
L Kirkland Av SE
C 123 Av SE
C 126 Av SE
L SE 164 St
L 132 Pl SE
R SE Fairwood Blvd
R 140 Av SE
L SE Petrovitsky Rd
R 143 Av SE
R SE 177 St
S

Awareness Areas
Renton TC

Route 148 is grouped with Route 107

To		*Base*	
Renton	0482	South Base	04D9
Fairwood	0484		

When through-routed from 107 to 148, change signs at S 3 St & Rainier Av S
When through-routed from 148 to 107, change signs at Mill Av S & S 3 St

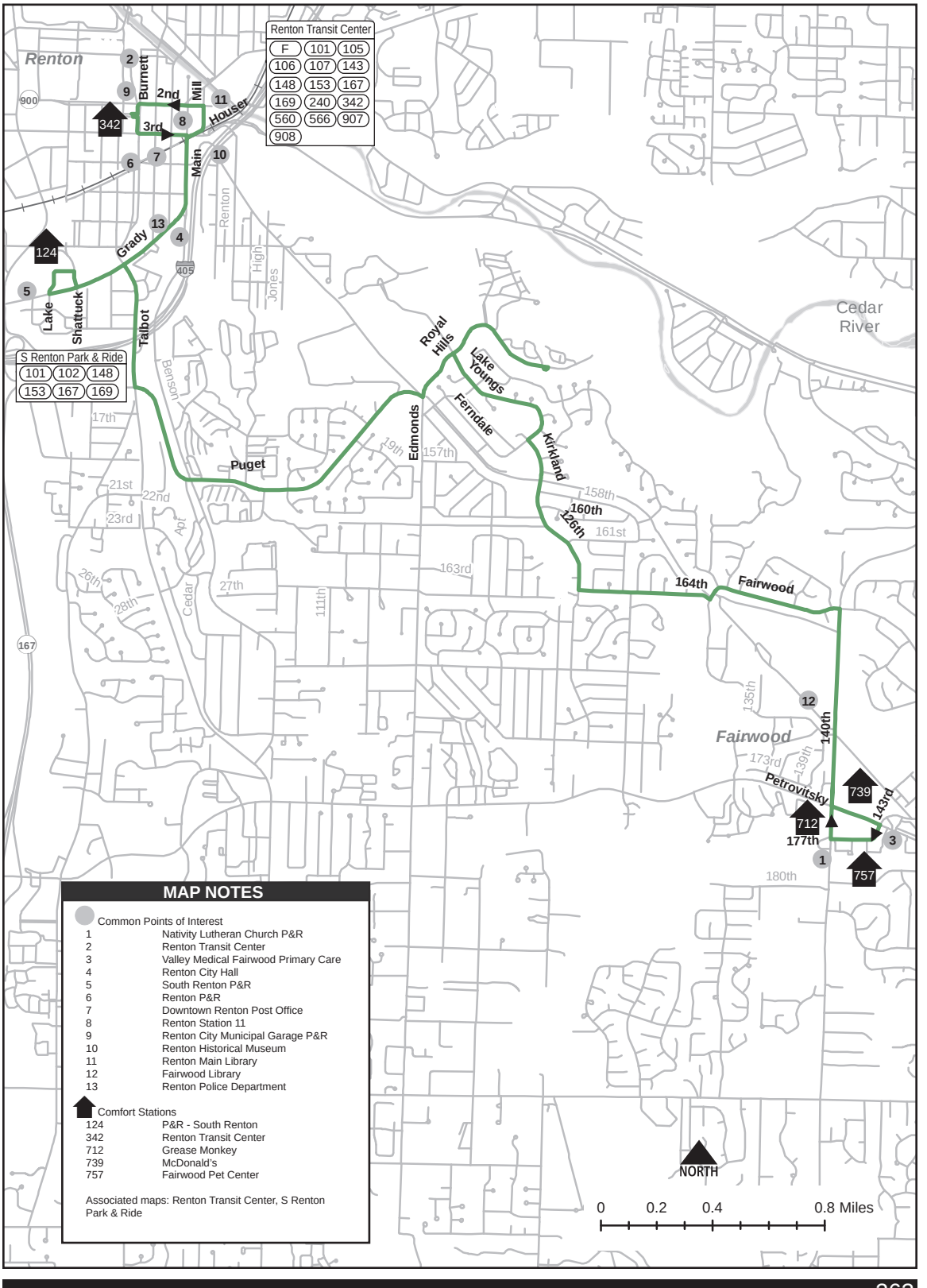
Renton Transit Center
F 101 105
106 107 143
148 153 167
169 240 342
560 566 907
908
S Renton Park & Ride
101 102 148
153 167 169
Renton
Burnett
2nd
Mill
Houser
3rd
Main
Grady
Lake
Shattuck
Talbot
Renton
High
Jones
Benson
Puget
Edmonds
Royal Hills
Lake Youngs
Ferndale
Kirkland
160th
126th
164th
Fairwood
Petrovitsky
140th
143rd
177th
Cedar River
Fairwood
17th
21st
22nd
23rd
26th
28th
27th
Apt
Cedar
111th
19th
157th
158th
161st
163rd
135th
173rd
139th
180th
900
405
167
342
124
739
712
757
NORTH
0 0.2 0.4 0.8 Miles
MAP NOTES
Common Points of Interest
1 Nativity Lutheran Church P&R
2 Renton Transit Center
3 Valley Medical Fairwood Primary Care
4 Renton City Hall
5 South Renton P&R
6 Renton P&R
7 Downtown Renton Post Office
8 Renton Station 11
9 Renton City Municipal Garage P&R
10 Renton Historical Museum
11 Renton Main Library
12 Fairwood Library
13 Renton Police Department
Comfort Stations
124 P&R - South Renton
342 Renton Transit Center
712 Grease Monkey
739 McDonald's
757 Fairwood Pet Center
Associated maps: Renton Transit Center, S Renton Park & Ride

Downtown Seattle

From: Kent Station Transit Center

- ♦ Kent Transit Center Bay 8
- C Railroad Av N
- R W Smith St
- R 4 Av N
- L W James St
- R Washington Av N (68 Av S)
- C W Valley Hwy
- L S 180 St (SW 43 St)
- R Andover Pk W
- L Tukwila Pkwy
- R 61 Av S
- R Southcenter Blvd
- L Interurban Av S
- R enter N/B I-5
- C I-5
- R "W. Seattle Bridge/ Columbian Way" (Exit 163)
- C "W. Seattle Bridge" Exit
- C "Safeco Field/ Spokane St" Exit
- C S Spokane St
- R SODO Busway
- L S Royal Broughm Wy
- R 4 Av S
- C 4 Av
- R Pike St
- R Convention Pl
- S

When Scheduled via SKCAC Industries

Operate regular route

- 2 Washington Av N (68 Av S)
- L S 196 St
- C Russell Rd
- R 58 Pl S
- 2 SKCAC on-street zone
- C S 194 St
- R 62 Av S
- L S 196 St
- L 68 Av S (W Valley Hwy)

Kent Station Transit Center

From: Downtown Seattle

- ♦ Convention Pl
- C Union St
- L 2 Av
- C 2 Av Ext S
- C 4 Av S
- L S Royal Brougham Wy
- R SODO Busway
- L S Spokane St
- R enter S/B I-5
- C I-5
- R "Tukwila/Interurban Av" (Exit 156)
- L Interurban Av S
- R Southcenter Blvd
- L 61 Av S
- L Tukwila Pkwy
- R Andover Pk W
- L S 180 St
- R W Valley Hwy
- C Washington Av N (68 Av S)
- L W James St
- R Railroad Av N
- 2 Kent Station Transit Center Bay 4
- C Railroad Av N
- R W Smith St
- R 1 Av N
- R W James St
- R Railroad Av N
- 2 Transit Center layover (north of Bay 4)

When Scheduled via SKCAC Industries

Operate regular route

- 2 Washington Av N (68 Av S)
- R S 196 St
- C Russell Rd
- R 58 Pl S
- 2 SKCAC on street zone
- C S 194 ST
- R 62 Av S
- L S 196 St
- R 68 Av S (W Valley Hwy)

Awareness Areas

SODO Busway/ S Holgate St
Union St/6 Av

Route 150 is grouped with Routes 101, 102

To		*Base*	
Downtown Seattle	0232	South Base	04D9
at Southcenter	0234		
Kent	04DC		
at Southcenter	045C		

When through-routed with RT 180, change signs upon arrival at Kent Station.

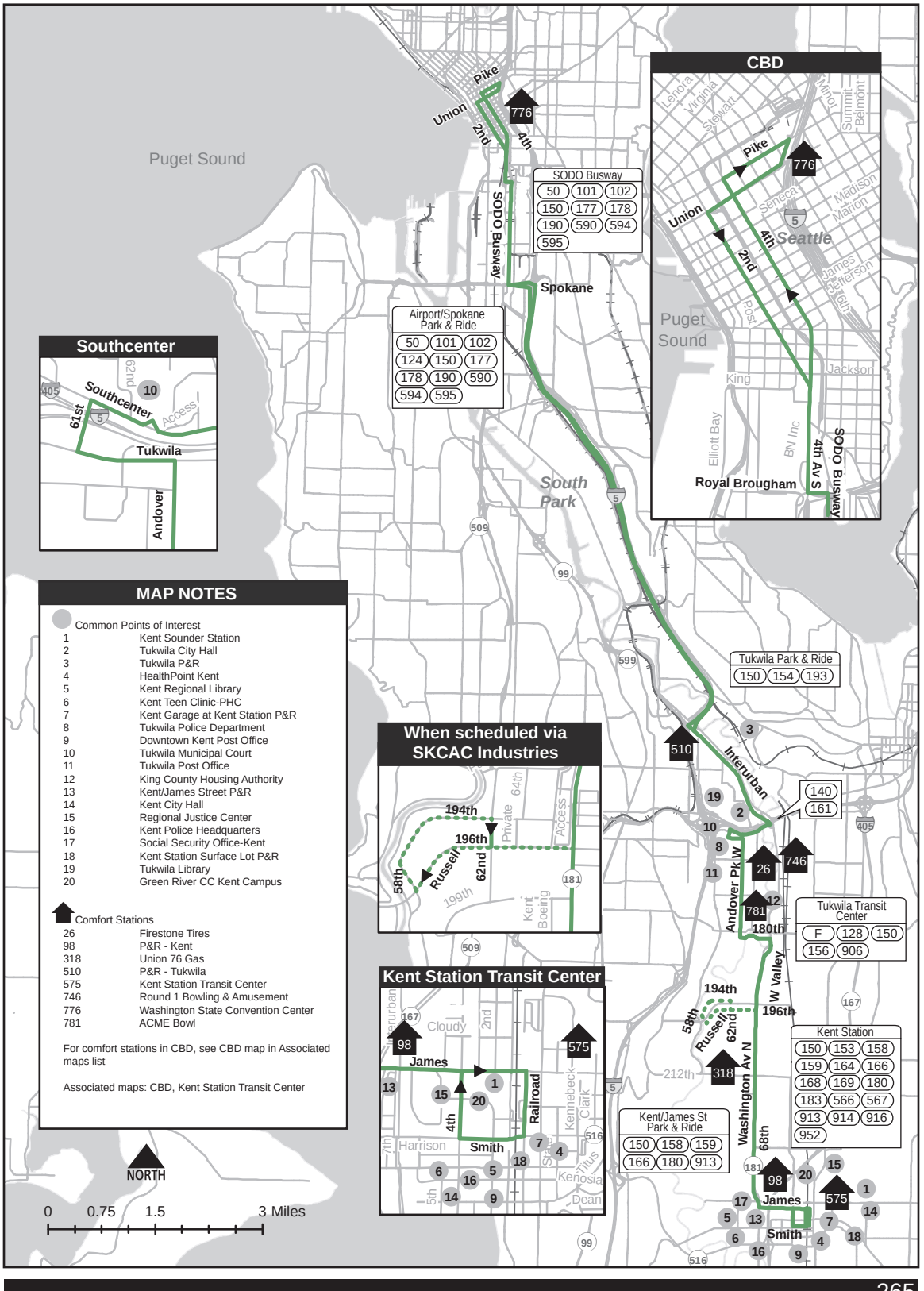

MAP NOTES

Common Points of Interest

1	Kent Sounder Station
2	Tukwila City Hall
3	Tukwila P&R
4	HealthPoint Kent
5	Kent Regional Library
6	Kent Teen Clinic-PHC
7	Kent Garage at Kent Station P&R
8	Tukwila Police Department
9	Downtown Kent Post Office
10	Tukwila Municipal Court
11	Tukwila Post Office
12	King County Housing Authority
13	Kent/James Street P&R
14	Kent City Hall
15	Regional Justice Center
16	Kent Police Headquarters
17	Social Security Office-Kent
18	Kent Station Surface Lot P&R
19	Tukwila Library
20	Green River CC Kent Campus

Comfort Stations

26	Firestone Tires
98	P&R - Kent
318	Union 76 Gas
510	P&R - Tukwila
575	Kent Station Transit Center
746	Round 1 Bowling & Amusement
776	Washington State Convention Center
781	ACME Bowl

For comfort stations in CBD, see CBD map in Associated maps list

Associated maps: CBD, Kent Station Transit Center

Renton Transit Center Bay 7

From: Kent Station Transit Center Bay 3

♦ Bay 3
C bus loop
R Railroad Av N
L E Pioneer St
L Central Av N
C 84 Av S (E Valley Hwy)
L SW 43 St (S 180 St)
R Lind Av SW
R SW 7 St
C S 7 St
R Shattuck Av S
2 Bay 3 - S Renton P&R
C Shattuck Av S
L S Grady Way
L Main Av S
R Houser Way S
L Mill Av S
L S 2 St
L Burnett Av S
S Renton Transit Center Bay 7

Kent Station Bay 9

From: Renton Transit Center Bay 7

♦ Renton Transit Center Bay 7
L S 3 St
R Main Av S
R S Grady Way
R Shattuck Av S
L through P&R
L Lake Av S
R S Grady Way
C SW Grady Way
L Lind Av SW
L SW 43 St (S 180 St)
R E Valley Hwy
C 84 Av S
C Central Av N
R E Pioneer St
L Railroad Av N
2 Kent Station Transit Center Bay 9

Awareness Areas
Renton TC

Route 153 is grouped with Routes 164, 168, 183

To		*Base*	
Renton	0313	South Base	04D9
Kent	0318		

When through-routed (153/183) change signs upon arrival at Kent Station.

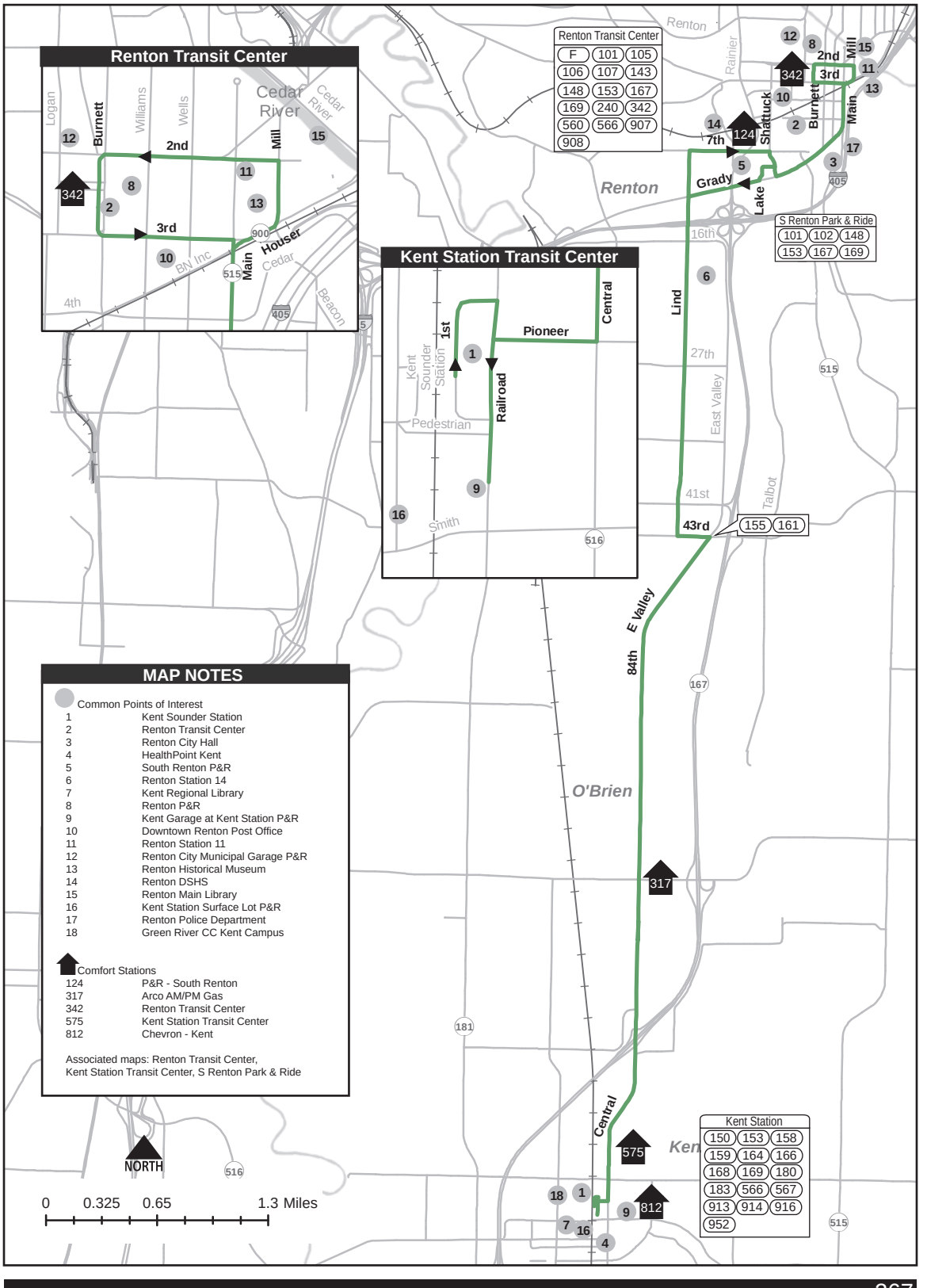

MAP NOTES

Common Points of Interest

1	Kent Sounder Station
2	Renton Transit Center
3	Renton City Hall
4	HealthPoint Kent
5	South Renton P&R
6	Renton Station 14
7	Kent Regional Library
8	Renton P&R
9	Kent Garage at Kent Station P&R
10	Downtown Renton Post Office
11	Renton Station 11
12	Renton City Municipal Garage P&R
13	Renton Historical Museum
14	Renton DSHS
15	Renton Main Library
16	Kent Station Surface Lot P&R
17	Renton Police Department
18	Green River CC Kent Campus

Comfort Stations

124	P&R - South Renton
317	Arco AM/PM Gas
342	Renton Transit Center
575	Kent Station Transit Center
812	Chevron - Kent

Associated maps: Renton Transit Center, Kent Station Transit Center, S Renton Park & Ride

Federal Center South

From: Tukwila Sounder Station

♦ Bay 1 (bus-only rdwy)
C bus-only rdwy (to S Longacres Way)
L S Longacres Way
R W Valley Hwy
C Interurban Av S
L S 133 St
C E Marginal Way S
L S 112 St
R Tukwila International Blvd
L E Marginal Way S
L S Alaska St
R first N-S rdwy
S

Tukwila Sounder Station

From: Federal Center South

♦ Federal Center South (N-S rdwy)
R Diagonal Av S
R E Marginal Way S
R Tukwila International Blvd
L S 112 St
R E Marginal Way S
C S 133 St
R Interurban Av S
C W Valley Hwy
L S Longacres Way (S 158 St)
R bus-only rdwy
C bus-only rdwy
2 Bay 2
S

To		*Base*	
Boeing Industrial (Federal Center South)	00A8	South Base	04D9
Tukwila Commuter Rail Station	054A		

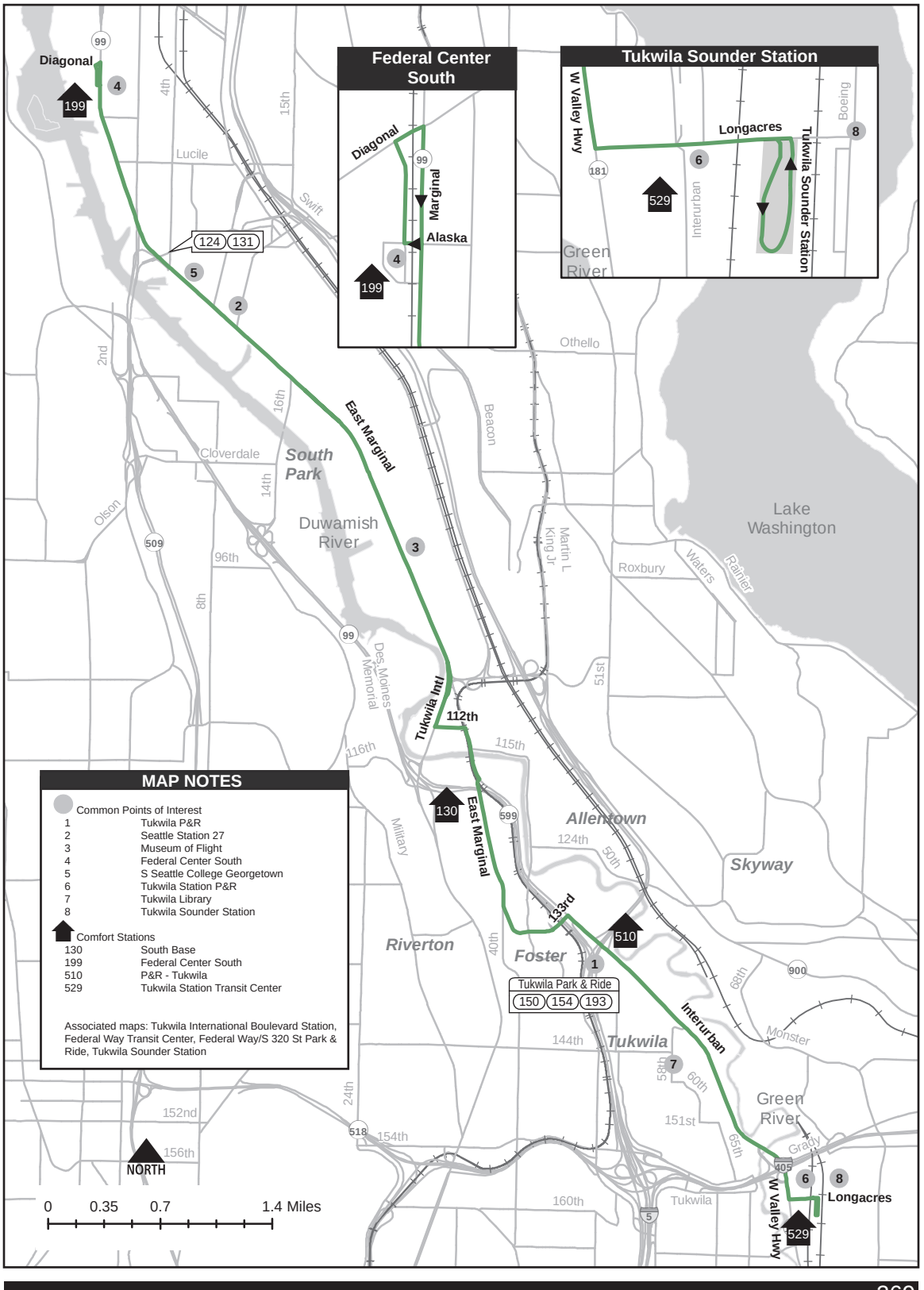
Federal Center South
Diagonal
Marginal
Alaska
199
Tukwila Sounder Station
W Valley Hwy
Longacres
Tukwila Sounder Station
Interurban
Boeing
529
Diagonal
199
4
124
131
5
2
3
East Marginal
South Park
Duwamish River
Cloverdale
Olson
Lucile
Swift
4th
15th
2nd
16th
14th
96th
8th
509
99
Des Moines Memorial
Tukwila Intl
112th
116th
115th
130
East Marginal
599
Military
Allentown
124th
50th
Skyway
133rd
510
Riverton
40th
Foster
1
Tukwila Park & Ride
150
154
193
Interurban
144th
Tukwila
7
58th
60th
68th
900
Monster
Green River
151st
65th
Grady
405
6
8
Longacres
W Valley Hwy
529
Tukwila
160th
5
24th
518
154th
152nd
156th
NORTH
0
0.35
0.7
1.4 Miles
Othello
Beacon
Martin L King Jr
Roxbury
Waters
Rainier
Lake Washington
51st
Green River
MAP NOTES
Common Points of Interest
1 Tukwila P&R
2 Seattle Station 27
3 Museum of Flight
4 Federal Center South
5 S Seattle College Georgetown
6 Tukwila Station P&R
7 Tukwila Library
8 Tukwila Sounder Station
Comfort Stations
130 South Base
199 Federal Center South
510 P&R - Tukwila
529 Tukwila Station Transit Center
Associated maps: Tukwila International Boulevard Station, Federal Way Transit Center, Federal Way/S 320 St Park & Ride, Tukwila Sounder Station

Highline College

From: Andover Pk W/Baker Blvd

♦ Andover Pk W
R Strander Blvd
R Southcenter Pkwy
L Klickitat Dr
L 53 Av S
R S 160 St
L 51 Av S
R S 164 St
L Military Rd S
R S 176 St
L International Blvd S (Hwy 99)
R S 188 St
C S 188 Way
C Des Moines Memorial Dr S
L 8 Av S
L S 200 St
R Des Moines Memorial Dr S
L Marine View Dr S
L S 216 St
C S 216 St
R 24 Av S
R Kent-Des Moines Rd
L 16 Av S
L S 240 St
L enter Highline College parking lot (opposite 25 Av S)
L W/B rdwy
2 stop

Southcenter

From: Highline College Parking Lot

♦ Highline College parking lot
L exit rdwy to S 240 St
R S 240 St
R 16 Av S
R Kent-Des Moines Rd
L 24 Av S
L S 216 St
C S 216 St
R Marine View Dr S
R Des Moines Memorial Dr S
L S 200 St
R 8 Av S
R Des Moines Memorial Dr S
C S 188 Way
C S 188 St
L International Blvd S (Hwy 99)
R S 176 St
L Military Rd S
R S 170 St
L 51 Av S
R S 160 St
L 53 Av S
R Klickitat Dr
L Southcenter Pkwy
C Tukwila Pkwy
R Andover Pk W
S farside Baker Blvd

Layover at Highline College Weekends Only
When long layovers after dropoff, proceed west past N-S exit road to parking. Lay in clear. (Do not block traffic.)

Awareness Areas
Andover Park W/ Baker Blvd
Andover Park W/ Strander Blvd

To		Base	
Highline College	0217	South Base	04D9
Southcenter	0218		

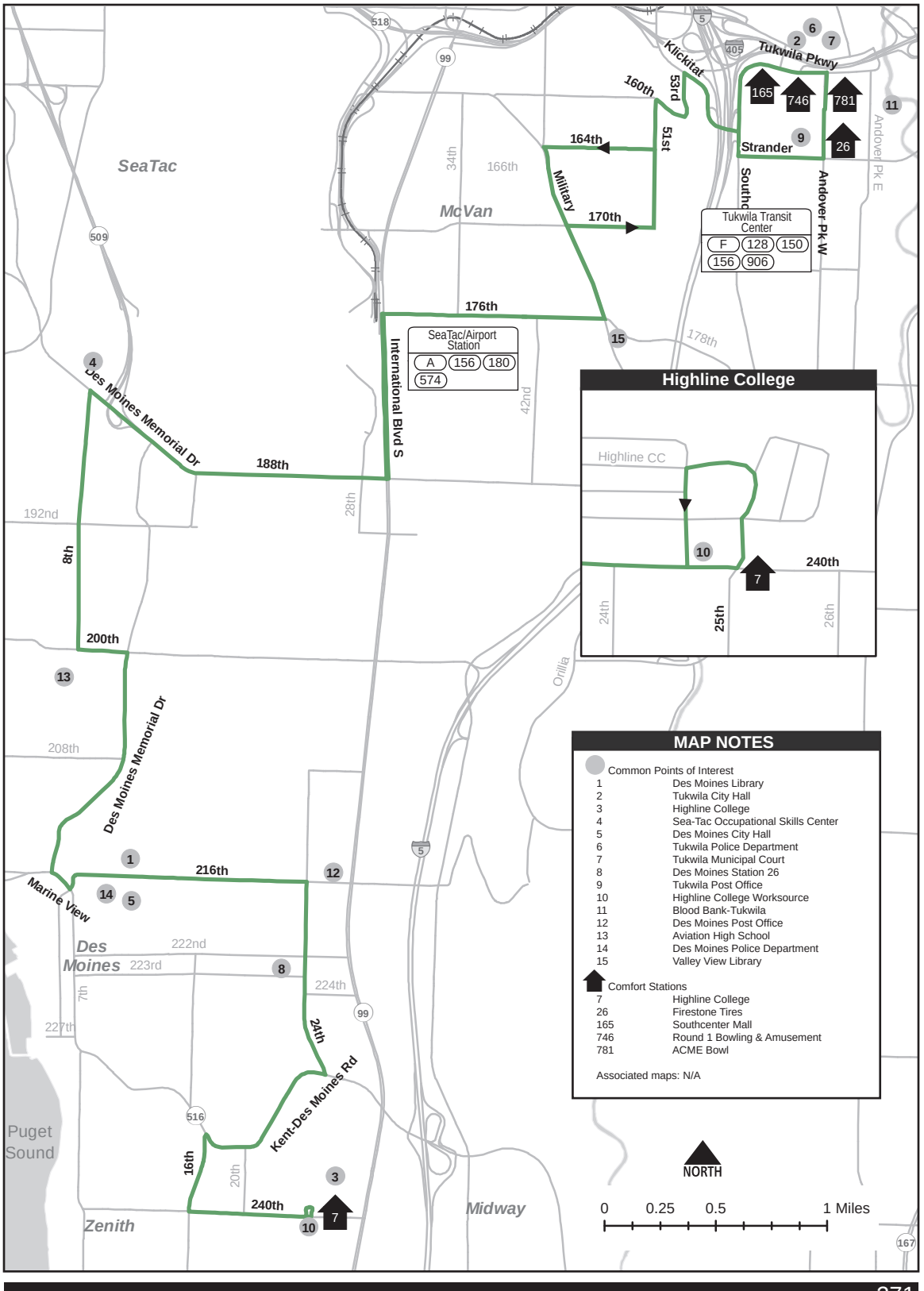
SeaTac
McVan
Des Moines
Zenith
Midway
Puget Sound
Orillia
Tukwila Pkwy
Klickitat
53rd
160th
164th
51st
Military
170th
176th
International Blvd S
188th
Des Moines Memorial Dr
8th
200th
216th
Marine View
Kent-Des Moines Rd
24th
16th
240th
Strander
Southcenter
Andover Pk W
Andover Pk E
Tukwila Transit Center
F 128 150 156 906
SeaTac/Airport Station
A 156 180 574
Highline College
Highline CC
240th
25th
24th
26th
MAP NOTES
Common Points of Interest
1 Des Moines Library
2 Tukwila City Hall
3 Highline College
4 Sea-Tac Occupational Skills Center
5 Des Moines City Hall
6 Tukwila Police Department
7 Tukwila Municipal Court
8 Des Moines Station 26
9 Tukwila Post Office
10 Highline College Worksource
11 Blood Bank-Tukwila
12 Des Moines Post Office
13 Aviation High School
14 Des Moines Police Department
15 Valley View Library
Comfort Stations
7 Highline College
26 Firestone Tires
165 Southcenter Mall
746 Round 1 Bowling & Amusement
781 ACME Bowl
Associated maps: N/A
NORTH
0 0.25 0.5 1 Miles

Downtown Seattle

From: Lake Meridian Park & Ride

♦ Lake Meridian P&R
C through P&R
R 132 Av SE
R Kent Kangley Rd
R 116 Av SE
R SE 223 Dr
L 124 Av SE
L SE 208 St
C S 208 St
C S 212 Way
C S 212 St

Slow Order
25 mph or less westbound on S 208/212 St between 98 Pl S & 91 Pl S

C Orillia Rd S
R enter N/B I-5
C I-5
L "Seneca St" (Exit 165)
C Seneca St
R 4 Av
L Pine St
L 2 Av
C 2 Av Ext S
S S Jackson St

Lake Meridian Park & Ride

From: 2 Av/Bell St

♦ 2 Av
C 2 Av Ext S
C 4 Av S
R ramp "East I-90/ I-5/Spokane" Exit
L enter "I-90/I-5"
R enter "I-5/South/ Portland" (Exit 2A)
C I-5
R "S 188 St/ Orillia Rd" Exit
C "Orillia Rd" Exit
L Orillia Rd S
C S 212 St
C S 212 Way
C S 208 St
C SE 208 St
R 124 Av SE
R SE 223 Dr
L 116 Av SE
L Kent Kangley Rd
L 132 Av SE
L enter Lake Meridian P&R
C through P&R
S

Awareness Areas
Seneca St/4 Av

To		*Base*	
Downtown Seattle	0727	South Base	04D9
Lake Meridian Park & Ride	0728		

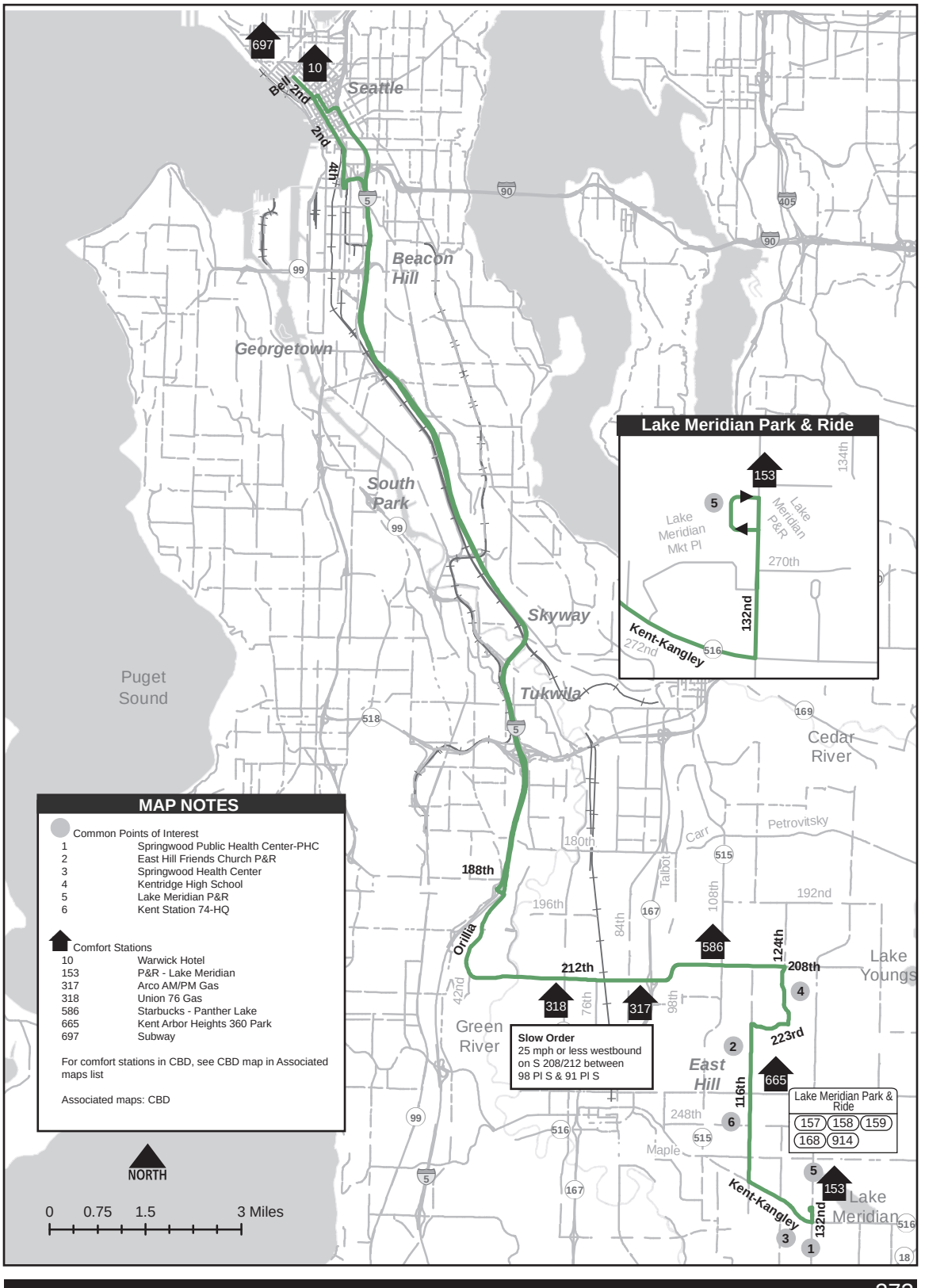
Lake Meridian Park & Ride
153
5
Lake Meridian Mkt Pl
Lake Meridian P&R
134th
270th
132nd
Kent-Kangley
272nd
516
697
10
Bell
2nd
2nd
4th
Seattle
Beacon Hill
Georgetown
South Park
Skyway
Tukwila
Puget Sound
Cedar River
Petrovitsky
Carr
180th
188th
Talbot
108th
192nd
196th
84th
167
515
586
124th
208th
Lake Youngs
Orillia
212th
318
317
42nd
76th
98th
Green River
Slow Order
25 mph or less westbound on S 208/212 between 98 Pl S & 91 Pl S
223rd
East Hill
665
116th
248th
Maple
Lake Meridian Park & Ride
157 158 159
168 914
Kent-Kangley
132nd
Lake Meridian
MAP NOTES
Common Points of Interest
1 Springwood Public Health Center-PHC
2 East Hill Friends Church P&R
3 Springwood Health Center
4 Kentridge High School
5 Lake Meridian P&R
6 Kent Station 74-HQ
Comfort Stations
10 Warwick Hotel
153 P&R - Lake Meridian
317 Arco AM/PM Gas
318 Union 76 Gas
586 Starbucks - Panther Lake
665 Kent Arbor Heights 360 Park
697 Subway
For comfort stations in CBD, see CBD map in Associated maps list
Associated maps: CBD
NORTH
0 0.75 1.5 3 Miles

Downtown Seattle

From: 132 Av SE/SE 240 St

♦ 132 Av SE
L SE 256 St
R 140 Av SE
L SE 260 St
R 144 Av SE
L SE 263 St
R 148 Av SE
C 152 Way SE
R Kent-Kangley Rd
R 132 Av SE
L enter Lake Meridian P&R
C through P&R
2 P&R Stop
C through P&R
L 132 Av SE
L SE 240 St
C S 240 St
C E James St
L Central Av N
R E Pioneer St
L Railroad Av N
2 Kent Station Transit Center Bay 9
R W Smith St
R 4 Av N
L W James St
L 64 Av S
R W Meeker St
R Kent-Des Moines Rd (SR-516)
R enter Kent/Des Moines freeway station
R enter N/B I-5
C I-5
L "Seneca St" (Exit 165)
C Seneca St
R 4 Av
L Pine St
L 2 Av
C 2 Av Ext S
S

When Scheduled from Kent Station

♦ Railoroad Av N
2 Kent Station Bay 9
C Regular route

Kent

From: 2 Av/Bell St

♦ 2 Av
C 2 Av Ext S
C 4 Av S
R ramp "East I-90/ I-5/Spokane" Exit
L Edgar Martinez Dr S
C enter "I-90/I-5"
R enter "I-5/South/ Portland" (Exit 2A)
C I-5
R "SR-516/Kent-Des Moines" (Exit 149)
L E/B SR-516/Kent (Kent/Des Moines Rd)
C Kent/Des Moines Rd (SR-516)
L W Meeker St
L 64 Av S
R W James St
R Railroad Av N
R Kent Station Transit Center bus loop
2 Bay 3
C bus loop
R Railroad Av N
L E Pioneer St
L Central Av N
R E James St
C S 240 St
C SE 240 St
R 132 Av SE
L Kent-Kangley Rd
L 152 Way SE
C 148 Av SE
L SE 263 St
R 144 Av SE
L SE 260 St
R 140 Av SE
L SE 256 St
S

Awareness Areas
Seneca St/4 Av

To		*Base*	
Downtown Seattle	051F	South Base	04D9
Kent	0527	South (via Kent)	009E

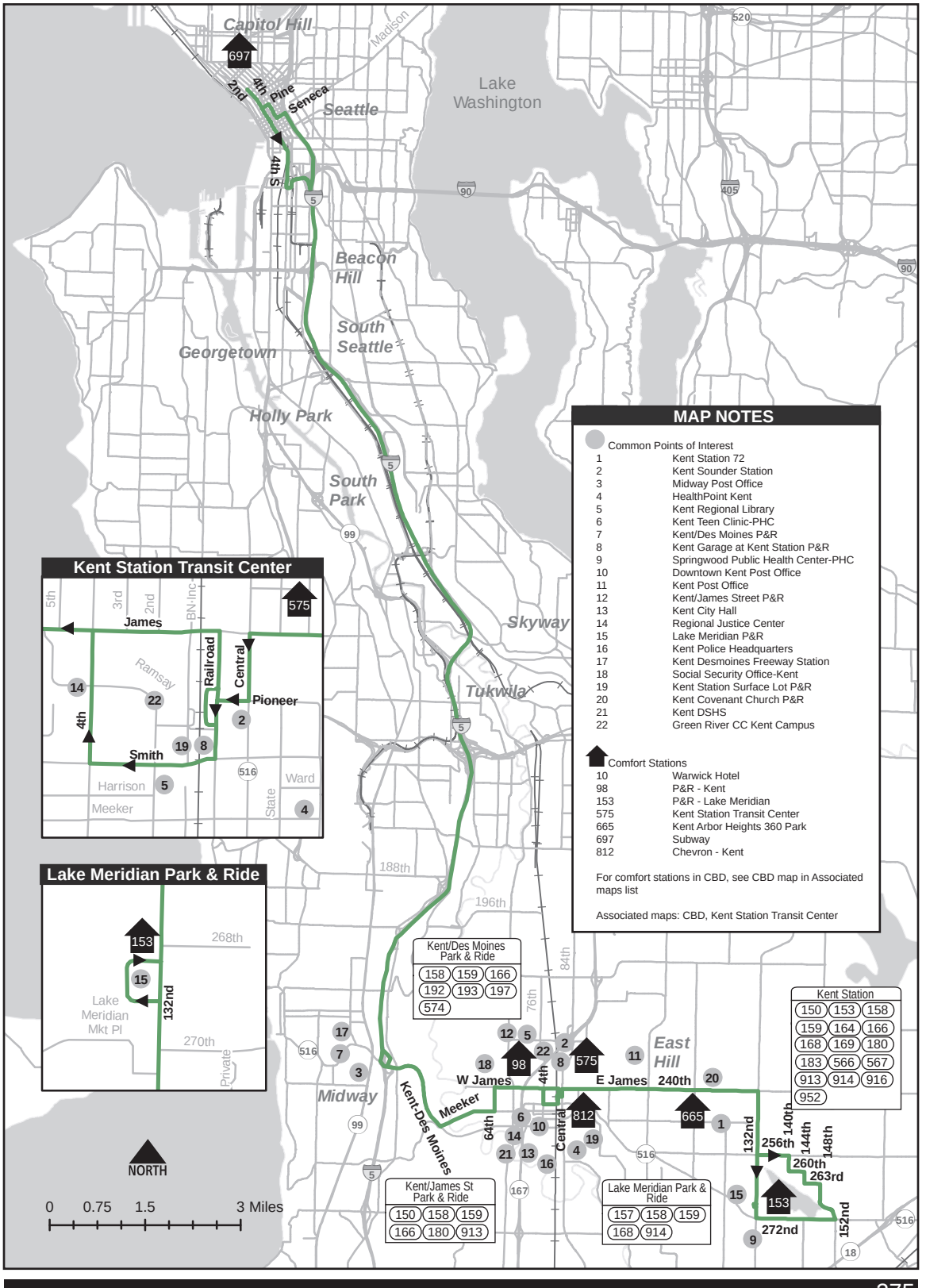

MAP NOTES

Common Points of Interest

1	Kent Station 72
2	Kent Sounder Station
3	Midway Post Office
4	HealthPoint Kent
5	Kent Regional Library
6	Kent Teen Clinic-PHC
7	Kent/Des Moines P&R
8	Kent Garage at Kent Station P&R
9	Springwood Public Health Center-PHC
10	Downtown Kent Post Office
11	Kent Post Office
12	Kent/James Street P&R
13	Kent City Hall
14	Regional Justice Center
15	Lake Meridian P&R
16	Kent Police Headquarters
17	Kent Desmoines Freeway Station
18	Social Security Office-Kent
19	Kent Station Surface Lot P&R
20	Kent Covenant Church P&R
21	Kent DSHS
22	Green River CC Kent Campus

Comfort Stations

10	Warwick Hotel
98	P&R - Kent
153	P&R - Lake Meridian
575	Kent Station Transit Center
665	Kent Arbor Heights 360 Park
697	Subway
812	Chevron - Kent

For comfort stations in CBD, see CBD map in Associated maps list

Associated maps: CBD, Kent Station Transit Center

Downtown Seattle

From: 164 Av SE/SE 272 St

♦ 164 Av SE
R SE 268 St
C SE 267 St
C SE 264 St
C SE 262 St
L 176 Av SE
R SE 261 St
R 180 Av SE
L SE 262 Pl
C SE Timberlane Bvd
R Timberlane Way SE
C 192 Av SE
R SE 272 St
R 132 Av SE
L enter Lake Meridian P&R
C through P&R
2 P&R Stop
C through P&R
R 132 Av SE
R Kent-Kangley Rd
L SE 256 St
C Canyon Dr SE
C E Smith St
R Central Av N
L E Pioneer St
L Railroad Av N
2 Kent Station Transit Center Bay 9
R W Smith St
R 4 Av N
L W James St
L 64 Av S
R W Meeker St
R Kent/Des Moines Rd (SR-516)
R enter Kent/Des Moines freeway station
R enter N/B I-5
C I-5
L "Seneca St" (Exit 165)
C Seneca St
R 4 Av
L Pine St
L 2 Av
C 2 Av Ext S
S

Timberlane

From: 2 Av/Bell St

♦ 2 Av
C 2 Av Ext S
C 4 Av S
R ramp "East I-90/ I-5/Spokane" Exit
L Edgar Martinez Dr S
C enter "I-90/I-5"
R enter "I-5/South/ Portland" (Exit 2A)
C I-5
R "SR-516/Kent-Des Moines" (Exit 149)
L E/B SR-516/Kent (Kent-Des Moines Rd)
C Kent-Des Moines Rd (SR-516)
L W Meeker St
L 64 Av S
R W James St
R Railroad Av N
R Kent Station Transit Center bus loop
2 Bay 3
C bus loop
R Railroad Av N
L E Pioneer St
R State Av N
L E Smith St
C Canyon Dr SE
C SE 256 St
R Kent-Kangley Rd
L 132 Av SE
L enter Lake Meridian P&R
C through P&R
2 P&R Stop
C through P&R
R 132 Av SE
L SE 272 St
L 192 Av SE
C Timberlane Way SE
L SE Timberlane Bvd
C SE 262 Pl
R 180 Av SE
L SE 261 St
L 176 Av SE
C SE 262 St
C SE 264 St
C SE 267 St
C SE 268 St
L 164 Av SE
R SE 272 St
S

Awareness Areas
2 Av/University St

To		*Base*	
Downtown Seattle	055E	South Base	04D9
Timberlane (Covington)	078A	South (via Kent)	009E

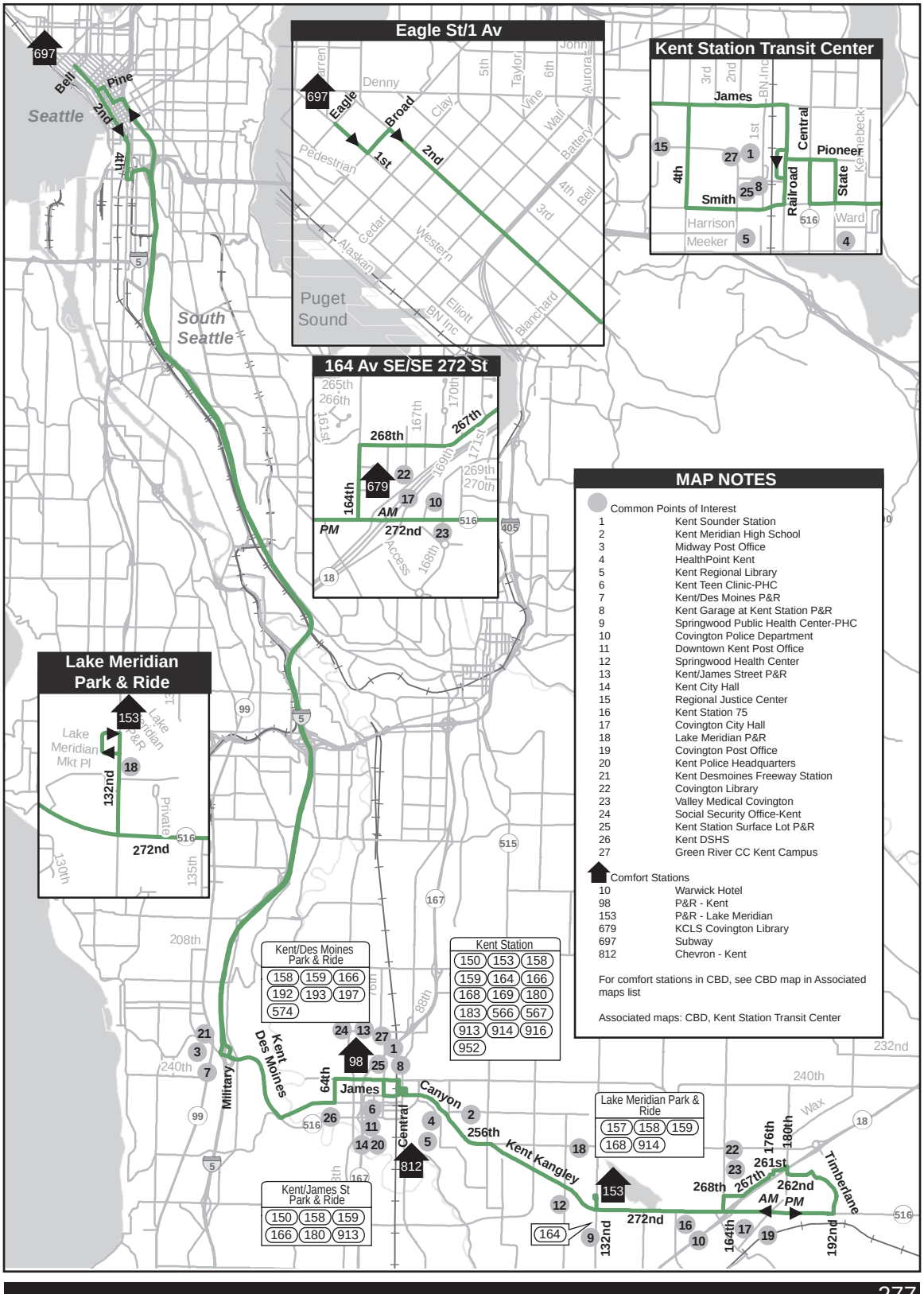

MAP NOTES

Common Points of Interest

1	Kent Sounder Station
2	Kent Meridian High School
3	Midway Post Office
4	HealthPoint Kent
5	Kent Regional Library
6	Kent Teen Clinic-PHC
7	Kent/Des Moines P&R
8	Kent Garage at Kent Station P&R
9	Springwood Public Health Center-PHC
10	Covington Police Department
11	Downtown Kent Post Office
12	Springwood Health Center
13	Kent/James Street P&R
14	Kent City Hall
15	Regional Justice Center
16	Kent Station 75
17	Covington City Hall
18	Lake Meridian P&R
19	Covington Post Office
20	Kent Police Headquarters
21	Kent Desmoines Freeway Station
22	Covington Library
23	Valley Medical Covington
24	Social Security Office-Kent
25	Kent Station Surface Lot P&R
26	Kent DSHS
27	Green River CC Kent Campus

Comfort Stations

10	Warwick Hotel
98	P&R - Kent
153	P&R - Lake Meridian
679	KCLS Covington Library
697	Subway
812	Chevron - Kent

For comfort stations in CBD, see CBD map in Associated maps list

Associated maps: CBD, Kent Station Transit Center

Green River College

From: Kent Station Transit Center Bay 1

- ♦ Kent Station Transit Center (Bay 1)
- C bus loop
- R Railroad Av N
- L E Pioneer St
- L Central Av N
- R E James St
- C S 240 St
- C SE 240 St
- R 104 Av SE
- L SE 256 St
- R Kent-Kangley Rd
- R 132 Av SE
- R SE 278 Pl
- C 130 Av SE
- C SE 276 Pl
- C SE 276 Way
- C SE 277 Pl
- L 124 Av SE
- R SE 316 St
- L 116 Av SE
- L SE 320 St
- S 122 Av SE layover

Kent Station Transit Center Bay 9

From: Green River CC (SE 320 ST/122 Av SE)

- ♦ SE 320 St (122 Av SE layover)
- L 124 Av SE
- R SE 277 Pl
- C SE 276 Way
- C SE 276 Pl
- C 130 Av SE
- C SE 278 Pl
- L 132 Av SE
- L Kent-Kangley Rd
- L SE 256 St
- R 104 Av SE
- L SE 240 St
- C S 240 St
- C E James St
- L Central Av N
- R E Pioneer St
- L Railroad Av N
- R Kent Station Transit Center bus loop
- 2 Bay 9

Route 164 is grouped with Routes 153, 168, 183

To		*Base*	
Green River College	0257	South Base	04D9
Kent	0215		

When through-routed (164/168) change signs upon arrival at Kent Station Transit Center.

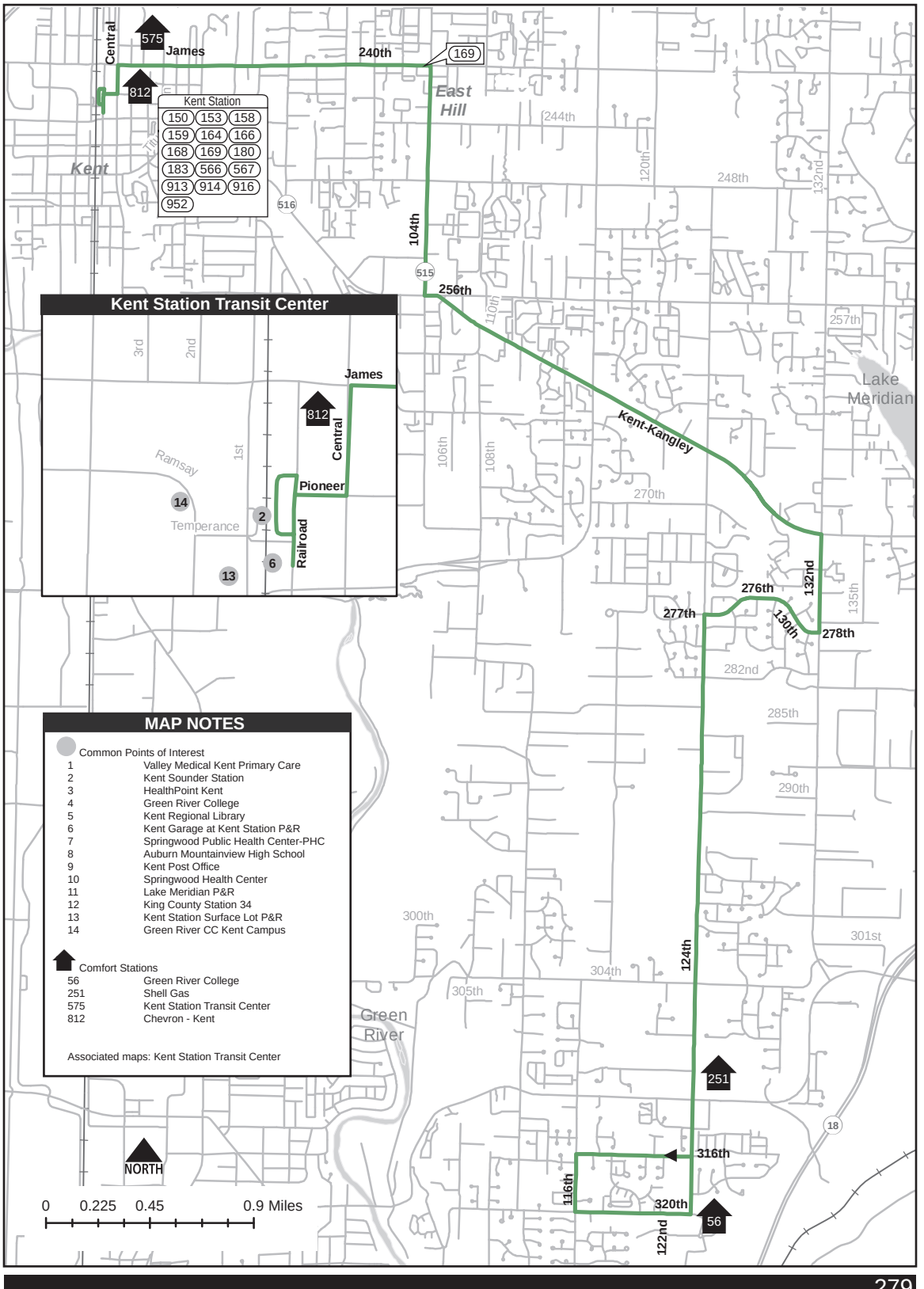

MAP NOTES

Common Points of Interest

1	Valley Medical Kent Primary Care
2	Kent Sounder Station
3	HealthPoint Kent
4	Green River College
5	Kent Regional Library
6	Kent Garage at Kent Station P&R
7	Springwood Public Health Center-PHC
8	Auburn Mountainview High School
9	Kent Post Office
10	Springwood Health Center
11	Lake Meridian P&R
12	King County Station 34
13	Kent Station Surface Lot P&R
14	Green River CC Kent Campus

Comfort Stations

56	Green River College
251	Shell Gas
575	Kent Station Transit Center
812	Chevron - Kent

Associated maps: Kent Station Transit Center

Burien Transit Center

From: Kent Station Transit Center Bay 7

♦ Railroad Av N (Bay 7)
R W Smith St
R 4 Av N
L W James St
L 64 Av S
R W Meeker St
C Reith Rd
R Military Rd S
L Kent-Des Moines Rd (SR-516)
R Kent-Des Moines freeway station
L exit rdwy
R Kent-Des Moines Rd
L Pac Hwy S (Hwy 99)
R S 240 St
R Marine View Dr S
C S 216 St
C S 216 Pl
C 1 Pl S
C 1 Av S
L SW 156 St
R 4 Av SW
R SW 150 St
L rdwy to Burien Transit Center
C through transit center
2 Bay 1
S

When Scheduled to Operate via Wesley Terrace NORTHBOUND
Operate regular route

2 Marine View Dr S/ S 218 St
R 7 Pl S
C S 216 St
L Wesley Terrace Main Bldg Rdwy
R S 216 St
C 7 Pl S
R Marine View Dr S
C Regular route

Kent Station Transit Center Bay 1 or 2

From: Burien Transit Center

♦ Bay 5
C through transit center
L rdwy to SW 150 St
R SW 150 St
L 4 Av SW
L SW 156 St
R 1 Av S
C 1 Pl S
C S 216 Pl
C S 216 St
C Marine View Dr S (bear right at intersection with SR-516)
L S 240 St
L enter Highline College loop rdwy (ns 27 Av S)
C loop rdwy
L S 240 St
L Pacific Hwy S (Hwy 99)
R Kent-Des Moines Rd (SR-516)
R Military Rd S
L Reith Rd
C W Meeker St
L 64 Av S
R W James St
R Railroad Av N
S Bay 1 or 2

When Scheduled to Operate via Wesley Terrace SOUTH-BOUND
Operate regular route

2 Marine View Dr S/ 7 Pl S
L 7 Pl S
C S 216 St
L Wesley Terrace Main Bldg Rdwy
R S 216 St
C 7 Pl S
L Marine View Dr S
C Regular route

Awareness Areas
Pacific Hwy/
Kent Des Moines Rd

Route 166 is grouped with Route 169

To		*Base*	
Burien Transit Center	0231	South Base	04D9
Kent	034D		

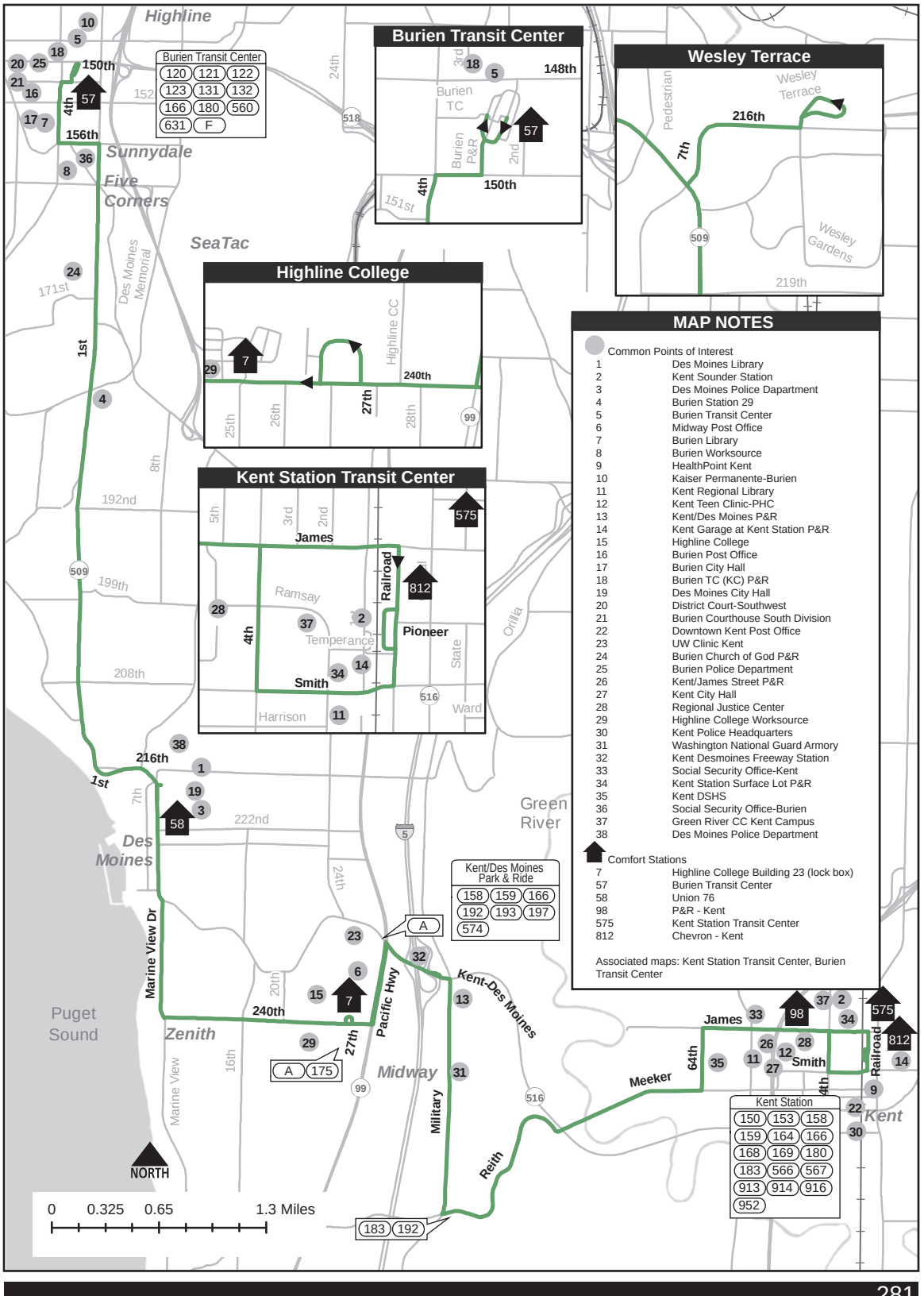

MAP NOTES

Common Points of Interest

1	Des Moines Library
2	Kent Sounder Station
3	Des Moines Police Dapartment
4	Burien Station 29
5	Burien Transit Center
6	Midway Post Office
7	Burien Library
8	Burien Worksource
9	HealthPoint Kent
10	Kaiser Permanente-Burien
11	Kent Regional Library
12	Kent Teen Clinic-PHC
13	Kent/Des Moines P&R
14	Kent Garage at Kent Station P&R
15	Highline College
16	Burien Post Office
17	Burien City Hall
18	Burien TC (KC) P&R
19	Des Moines City Hall
20	District Court-Southwest
21	Burien Courthouse South Division
22	Downtown Kent Post Office
23	UW Clinic Kent
24	Burien Church of God P&R
25	Burien Police Department
26	Kent/James Street P&R
27	Kent City Hall
28	Regional Justice Center
29	Highline College Worksource
30	Kent Police Headquarters
31	Washington National Guard Armory
32	Kent Desmoines Freeway Station
33	Social Security Office-Kent
34	Kent Station Surface Lot P&R
35	Kent DSHS
36	Social Security Office-Burien
37	Green River CC Kent Campus
38	Des Moines Police Department

Comfort Stations

7	Highline College Building 23 (lock box)
57	Burien Transit Center
58	Union 76
98	P&R - Kent
575	Kent Station Transit Center
812	Chevron - Kent

Associated maps: Kent Station Transit Center, Burien Transit Center

University District

From: South Renton Park & Ride

♦ Bay 2
L Shattuck Av S
L S 7 St
R Rainier Av S
R S 3 St
L Logan Av S
R Renton Transit Center rdwy (Bay 3)
C through transit center
R Burnett Av S
L S 3 St
L Houser Way S
L Mill Av S
R Bronson Way S
C Bronson Way N (move to left lane)
L Park Av N
R Southport Dr
R enter N/B I-405
C I-405
R "NE 30 St" (Exit 6)
2 Freeway Stop
C enter N/B I-405
C I-405
R "112 Av SE" (Exit 9)
2 Freeway Stop
C enter N/B I-405
R "SR-520 West/Seattle East/Redmond" (Exit 14)
L "SR-520 West/ Seattle" Exit
C SR-520 (merge left to HOV lane)
L "Bus Only" Exit to Clyde Hill/Yarrow Point freeway station

Slow Order
30 mph or less when entering platform area at Yarrow Point Freeway Station

2 Clyde Hill/Yarrow Point freeway station
C SR-520 bus only lane

Slow Order
30 mph or less when entering platform area at Evergreen Point Freeway Station

2 Evergreen Point freeway station
C SR-520
R "Montlake Blvd/ University of WA" Exit
R Montlake Blvd E
L NE Pacific St
R 15 Av NE
L NE 45 St
S (9 Av NE)

South Renton Park & Ride

From: NE 45th St/Roosevelt Way NE

Note: *For safety reasons, do not board or deboard customers at the 7 Av NE/NE 47 St layover*

♦ NE 45 St
R 15 Av NE
L NE Pacific St
R Montlake Blvd NE
C Montlake Blvd E
2 Montlake freeway stop
R enter E/B SR-520 (Bus/carpool lane)
C SR-520 (merge left)
L "Bus Only" Exit to Evergreen Point freeway station

Slow Order
30 mph or less when entering platform area at Evergreen Point Freeway Station

2 Evergreen Point freeway station
C SR-520 HOV lane
L "Bus Only" Exit to Clyde Hill/Yarrow Point freeway station

Slow Order
30 mph or less when entering platform area at Yarrow Point Freeway Station

2 Clyde Hill/Yarrow Point freeway station
C SR-520 (merge right)
R "South I-405/ Tacoma" Exit
C enter S/B I-405
C I-405
R "Lake Washington Blvd" (Exit 9)
2 Freeway Stop
C enter S/B I-405
C I-405
R "NE 30 St" (Exit 6)
2 Freeway Stop
C enter S/B I-405
C I-405
R "SR-900 East/Park Av N/ Sunset Blvd NE" (Exit 5)
R Southport Dr
L Park Av N
R Bronson Way N
C Bronson Way S
R S 2 St
L Burnett Av S
R Renton Transit Center rdwy (Bay 1)
C through transit center
R Logan Av S
L S 2 St
L Rainier Av S
L S 7 St
R Shattuck Av S
R P&R E-W rdwy
S Bay 1

Awareness Areas
Renton TC
Montlake Blvd NE/ NE Pacific St
Montlake Blvd E/ E Shelby St
Montlake Blvd E/SR-520

To		Base	
University District	0241	Ryerson Base	04D8
South Renton P & R	0448		

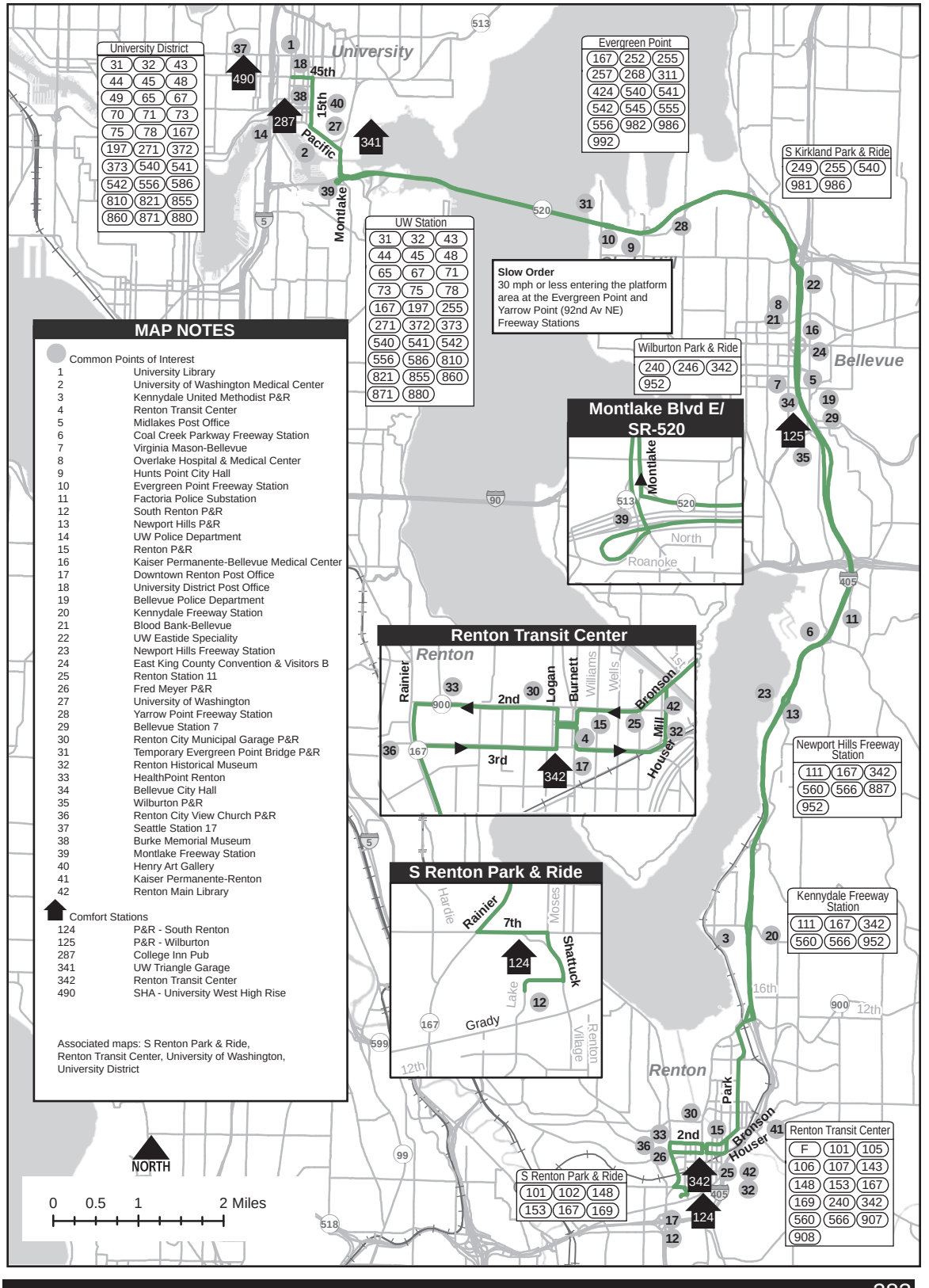

MAP NOTES

Common Points of Interest

1	University Library
2	University of Washington Medical Center
3	Kennydale United Methodist P&R
4	Renton Transit Center
5	Midlakes Post Office
6	Coal Creek Parkway Freeway Station
7	Virginia Mason-Bellevue
8	Overlake Hospital & Medical Center
9	Hunts Point City Hall
10	Evergreen Point Freeway Station
11	Factoria Police Substation
12	South Renton P&R
13	Newport Hills P&R
14	UW Police Department
15	Renton P&R
16	Kaiser Permanente-Bellevue Medical Center
17	Downtown Renton Post Office
18	University District Post Office
19	Bellevue Police Department
20	Kennydale Freeway Station
21	Blood Bank-Bellevue
22	UW Eastside Speciality
23	Newport Hills Freeway Station
24	East King County Convention & Visitors B
25	Renton Station 11
26	Fred Meyer P&R
27	University of Washington
28	Yarrow Point Freeway Station
29	Bellevue Station 7
30	Renton City Municipal Garage P&R
31	Temporary Evergreen Point Bridge P&R
32	Renton Historical Museum
33	HealthPoint Renton
34	Bellevue City Hall
35	Wilburton P&R
36	Renton City View Church P&R
37	Seattle Station 17
38	Burke Memorial Museum
39	Montlake Freeway Station
40	Henry Art Gallery
41	Kaiser Permanente-Renton
42	Renton Main Library

Comfort Stations

124	P&R - South Renton
125	P&R - Wilburton
287	College Inn Pub
341	UW Triangle Garage
342	Renton Transit Center
490	SHA - University West High Rise

Associated maps: S Renton Park & Ride, Renton Transit Center, University of Washington, University District

Kent Station Transit Center Bay 1

From: SE 264 St/242 Av SE

♦ SE 264 St
R 242 Av SE
R SE Kent-Kangley Rd
C SR-516/
Kent-Kangley Rd
C SE 272 St
R 192 Av SE
C Timberlane Way SE
L SE Timberlane Blvd
C SE 262 Pl
L 180 Av SE
C SE Wax Rd
R SE 272 St
R 132 Av SE
L enter Lake Meridian P&R
C through P&R
2 P&R Stop
C through P&R
L 132 Av SE
L SE 256 St
R 104 Av SE
L SE 240 St
C S 240 St
C E James St
L Central Av N
R E Pioneer St
L Railroad Av N
R Kent Station Transit
Center bus loop
2 Bay 1

When Scheduled to Kent Station Transit Center Bay 7

2 bus loop
R Railroad Av N
2 Bay 7

Maple Valley

From: Kent Station Transit Center Bay 1

♦ Kent Station Transit
Center Bay 1
C bus loop
R Railroad Av N
L E Pioneer St
L Central Av N
R E James St
C S 240 St
C SE 240 St
R 104 Av SE
L SE 256 St
R 132 Av SE
L SE 272 St
L SE Wax Rd
C 180 Av SE
R SE 262 Pl
C SE Timberlane Blvd
R Timberlane Way SE
C 192 Av SE
L SE 272 St
C SR-516/
Kent-Kangley Rd
L SR-169/Maple Valley-
Black Diamond Rd
R SE 264 St
S ns 242 Av SE

Route 168 is grouped with Routes 153, 164, 183

To		*Base*	
Kent	035B	South Base	04D9
Maple Valley	054B		

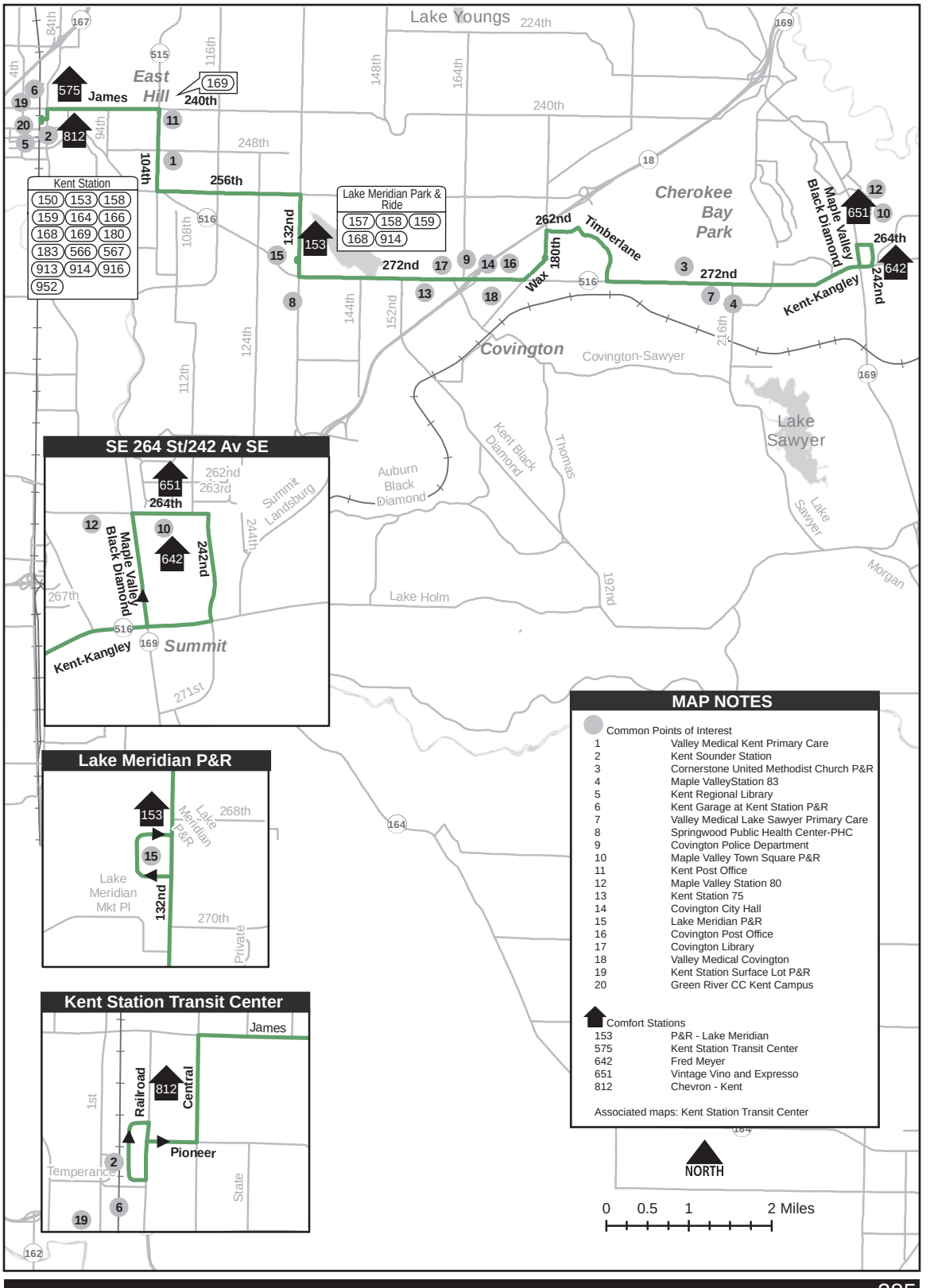
Lake Youngs
East Hill
James
240th
Kent Station
150 153 158
159 164 166
168 169 180
183 566 567
913 914 916
952
Lake Meridian Park & Ride
157 158 159
168 914
Cherokee Bay Park
Maple Valley Black Diamond
Timberlane
Wax
Kent-Kangley
Covington
Covington-Sawyer
Lake Sawyer
Kent Black Diamond
Thomas
Auburn Black Diamond
Lake Holm
Summit
Morgan
SE 264 St/242 Av SE
Summit Landsburg
Lake Meridian P&R
Lake Meridian Mkt Pl
Kent Station Transit Center
Railroad
Central
Pioneer
Temperance
State
MAP NOTES
Common Points of Interest
1 Valley Medical Kent Primary Care
2 Kent Sounder Station
3 Cornerstone United Methodist Church P&R
4 Maple ValleyStation 83
5 Kent Regional Library
6 Kent Garage at Kent Station P&R
7 Valley Medical Lake Sawyer Primary Care
8 Springwood Public Health Center-PHC
9 Covington Police Department
10 Maple Valley Town Square P&R
11 Kent Post Office
12 Maple Valley Station 80
13 Kent Station 75
14 Covington City Hall
15 Lake Meridian P&R
16 Covington Post Office
17 Covington Library
18 Valley Medical Covington
19 Kent Station Surface Lot P&R
20 Green River CC Kent Campus
Comfort Stations
153 P&R - Lake Meridian
575 Kent Station Transit Center
642 Fred Meyer
651 Vintage Vino and Expresso
812 Chevron - Kent
Associated maps: Kent Station Transit Center
NORTH
0 0.5 1 2 Miles

Kent Station Transit Center Bay 2

From: Renton Transit Center Bay 8

♦ Renton Transit Center Bay 8
L S 2 St
L Rainier Av S
L S 7 St
R Shattuck Av S
R enter S Renton P&R
L Lake Av S
L S Grady Way
R Talbot Rd S (SR-515)
C Benson Dr S
R S 21 St
C Talbot Rd S
L S 43 St (S Carr Rd)
C SE Carr Rd
C SE 176 St
R 108 Av SE
C Benson Rd SE
C 104 Av SE
R SE 256 St
C Canyon Dr SE
C E Smith St
R Railroad Av N
L Kent Station Transit Center bus loop
S Bay 2

When Scheduled to Kent Station Transit Center Bay 7
C bus loop
R Railroad Av N
2 Bay 7

Renton Transit Center Bay 8

From: Kent Station Transit Center Bay 2

♦ Kent Station Transit Center Bay 2
C bus loop
R Railroad Av N
L E Pioneer St
R State Av N
L E Smith St
C Canyon Dr SE
C SE 256 St
L 104 Av SE
C Benson Rd SE
C 108 Av SE
L SE 176 St
C SE Carr Rd
C S Carr Rd
R Talbot Rd S
C S 21 St
L Benson Dr S
C Talbot Rd S (SR-515)
L S Grady Way
R Lake Av S (S Renton P&R)
C through P&R
L Shattuck Av S
L S 7 St
R Rainier Av S
R S 3 St
L Burnett Av S
S Bay 8

Awareness Areas
Renton TC

Route 169 is grouped with Route 166

To		Base	
Kent	035E	South Base	04D9
Renton	0486		

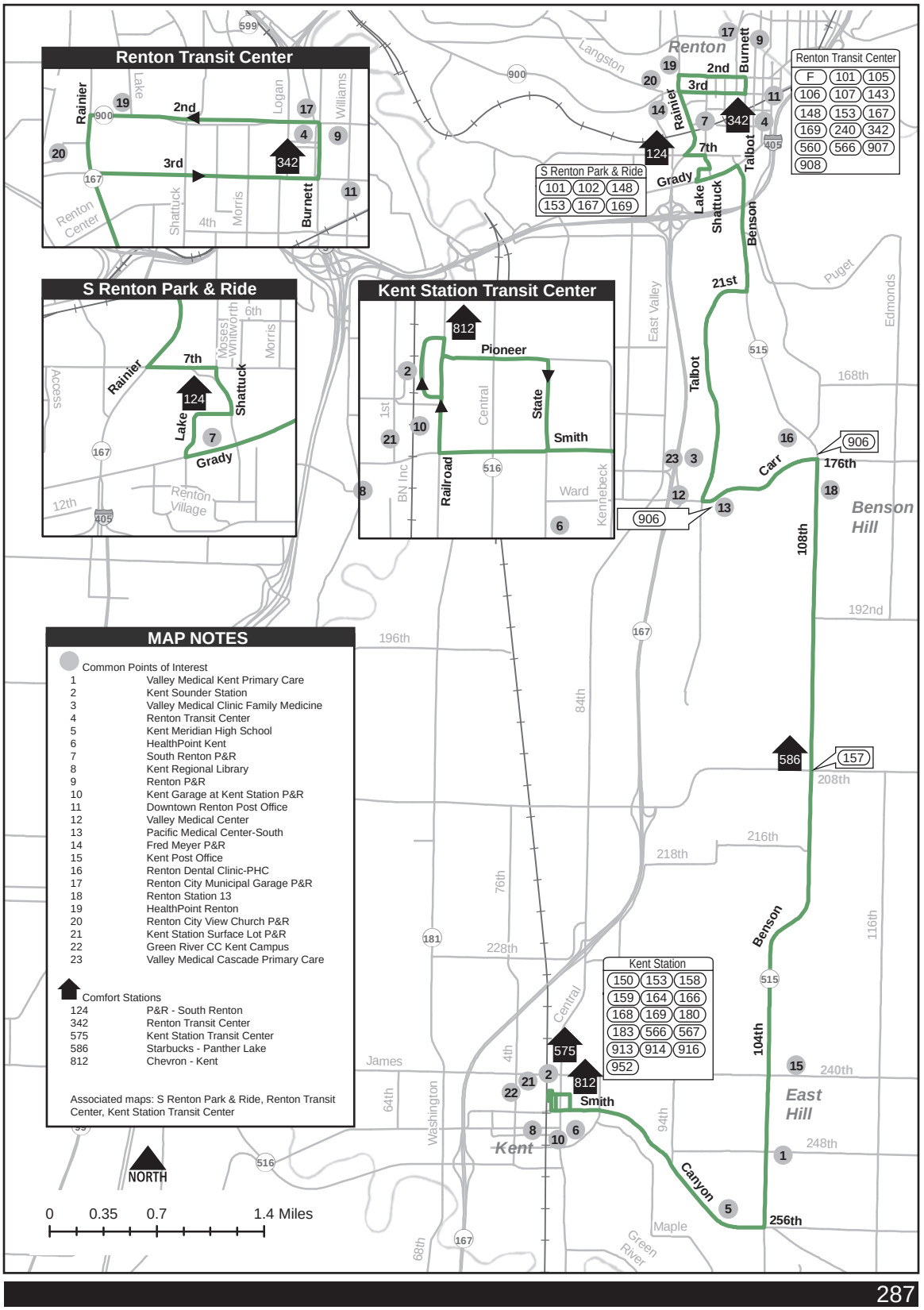

MAP NOTES

Common Points of Interest

1	Valley Medical Kent Primary Care
2	Kent Sounder Station
3	Valley Medical Clinic Family Medicine
4	Renton Transit Center
5	Kent Meridian High School
6	HealthPoint Kent
7	South Renton P&R
8	Kent Regional Library
9	Renton P&R
10	Kent Garage at Kent Station P&R
11	Downtown Renton Post Office
12	Valley Medical Center
13	Pacific Medical Center-South
14	Fred Meyer P&R
15	Kent Post Office
16	Renton Dental Clinic-PHC
17	Renton City Municipal Garage P&R
18	Renton Station 13
19	HealthPoint Renton
20	Renton City View Church P&R
21	Kent Station Surface Lot P&R
22	Green River CC Kent Campus
23	Valley Medical Cascade Primary Care

Comfort Stations

124	P&R - South Renton
342	Renton Transit Center
575	Kent Station Transit Center
586	Starbucks - Panther Lake
812	Chevron - Kent

Associated maps: S Renton Park & Ride, Renton Transit Center, Kent Station Transit Center

Downtown Seattle

From: Federal Way/S 320 St Park & Ride

♦ Federal Way/S 320 St P&R (Bay 1)
C through P&R
R N-S rdwy
L S 322 St
R 23 Av S
R S 317 St
R through roundabout
2 S 317 St E/B
L I-5 HOV N/B ramp
C I-5 HOV lane
C I-5
R "W. Seattle Bridge/ Columbian Way" (Exit 163)
C "W. Seattle Bridge" Exit
C "Safeco Field/ Spokane St" Exit
C S Spokane St
R SODO Busway
L S Royal Brougham Way
R 4 Av S
C 4 Av
R Olive Way
L Howell St
2 Minor St

When Scheduled Through Star Lake P&R Freeway Stop
Operate regular route
2 I-5
R "S 272 St" (Exit 147)
2 Star Lake freeway stop
C enter N/B I-5
C N/B I-5

Federal Way Park & Ride

From: 2 Av/Bell St

♦ 2 Av (Bell St) (fs)
C 2 Av
C 2 Av Ext S
C 4 Av
L S Royal Brougham Way
R SODO Busway
L S Spokane St
R enter S/B I-5
C I-5
C I-5 HOV Lane
L S 317 HOV exit ramp
R S 317 St
R through roundabout
2 S 317 St
L 23 Av S
L S 320 St
R enter S/B I-5
R Federal Way/ S 320 St P&R
S Bay 2

When Scheduled Through Star Lake P&R Freeway Stop
Operate regular route
2 I-5
R "S 272 St" (Exit 147)
2 Star Lake freeway stop
C enter S/B I-5
C S/B I-5

Awareness Areas
2 Av/University St

Route 177 is grouped with Route 178

To		*Base*	
Downtown Seattle	06E8	South Base	04D9
Federal Way Park & Ride	06EA		

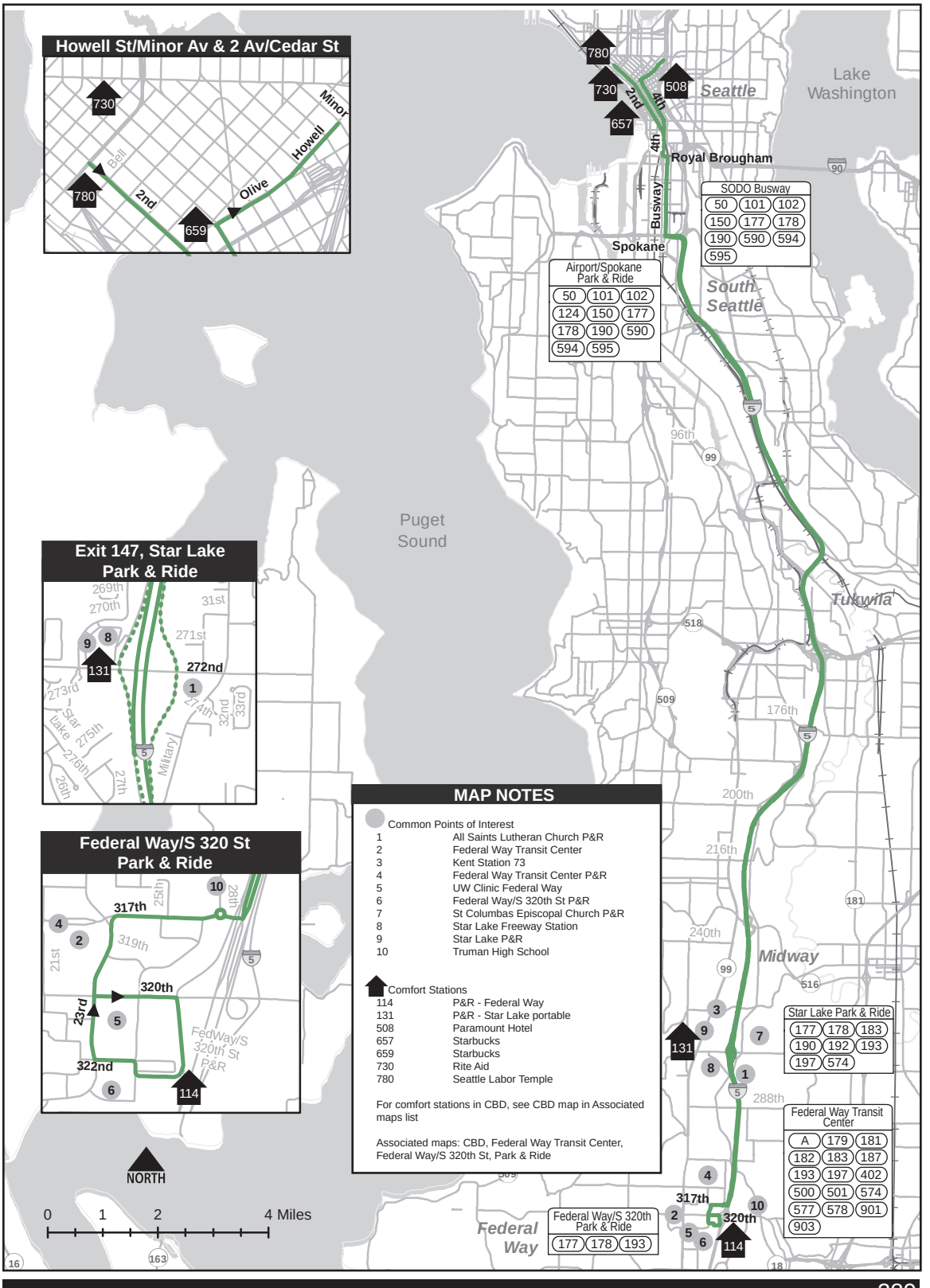

MAP NOTES

Common Points of Interest

1	All Saints Lutheran Church P&R
2	Federal Way Transit Center
3	Kent Station 73
4	Federal Way Transit Center P&R
5	UW Clinic Federal Way
6	Federal Way/S 320th St P&R
7	St Columbas Episcopal Church P&R
8	Star Lake Freeway Station
9	Star Lake P&R
10	Truman High School

Comfort Stations

114	P&R - Federal Way
131	P&R - Star Lake portable
508	Paramount Hotel
657	Starbucks
659	Starbucks
730	Rite Aid
780	Seattle Labor Temple

For comfort stations in CBD, see CBD map in Associated maps list

Associated maps: CBD, Federal Way Transit Center, Federal Way/S 320th St, Park & Ride

Downtown Seattle

From: S Federal Way Park & Ride

♦ S Federal Way P&R
C through P&R
R West exit rdwy (9 Av S)
R S 348 St
C SR-18
R enter N/B I-5
C I-5
R "Federal Way/S 320 St" (Exit 143)
L S 320 St
L enter S/B I-5
R Federal Way/S 320 St P&R
2 Bay 1
C through P&R
R N-S rdwy
L S 322 St
R 23 Av S
R S 317 St
R through roundabout
2 S 317 St E/B
L I-5 HOV N/B ramp
C I-5 HOV lane
C I-5
R "W. Seattle Bridge/ Columbian Way" (Exit 163)
C "W. Seattle Bridge" Exit
C "Safeco Field/Spokane St" Exit
C S Spokane St
R SODO Busway
L S Royal Brougham Way
R 4 Av S
C 4 Av
R Olive Way
L Howell St
2 Minor St

When Scheduled Through Star Lake P&R Freeway Stop
Operate regular route
2 I-5
R "S 272 St" (Exit 147)
2 Star Lake freeway stop
C enter N/B I-5
C N/B I-5

South Federal Way Park & Ride

From: 2 Av/Bell St

♦ 2 Av (fs Bell St)
C 2 Av
C 2 Av Ext S
C 4 Av
L S Royal Brougham Way
R SODO Busway
L S Spokane St
R enter S/B I-5
C I-5
C I-5 HOV Lane
L S 317 HOV exit ramp
R S 317th St
R through roundabout
2 S 317 St
L 23 Av S
L S 320 St
R enter S/B I-5
R Federal Way/S 320 St P&R
2 Bay 2
C through P&R
R N-S rdwy
C 25 Av S
R S 320 St
R enter S/B I-5
C I-5
R "SR-161 South/Puyallup" (Exit 142B)
C SR-18
C S 348 St
L East entrance rdwy
2 S Federal Way P&R
R E-W rdwy
S

When Scheduled Through Star Lake P&R Freeway Stop
Operate regular route
2 I-5
R "S 272 St" (Exit 147)
2 Star Lake freeway stop
C enter S/B I-5
C S/B I-5

Awareness Areas
Seneca St/4 Av

Route 178 is grouped with Route 177

To		*Base*	
Downtown Seattle	0132	South Base	04D9
at Federal Way Park & Ride	0134		
Federal Way	014A		

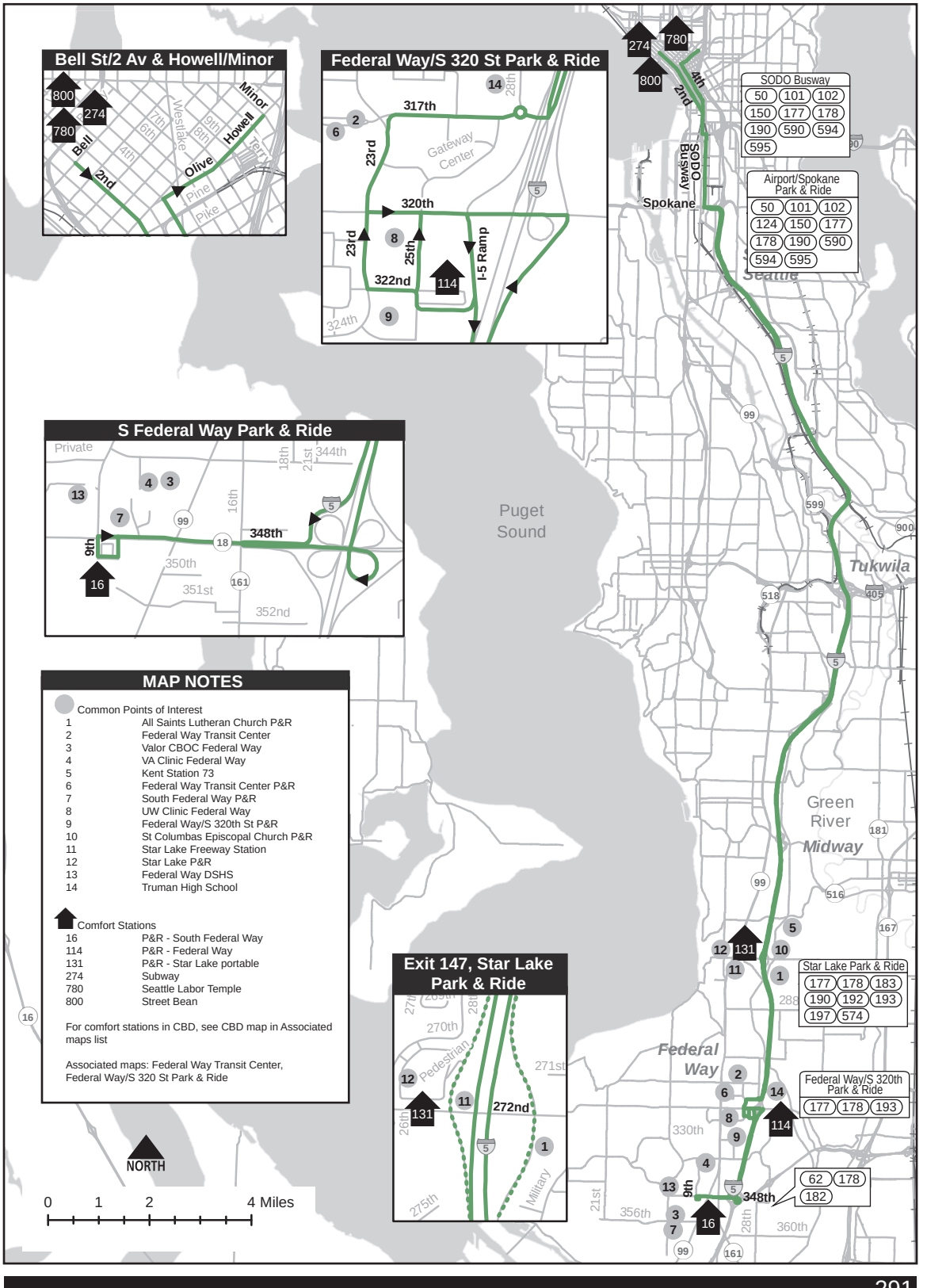

SODO Busway

50	101	102
150	177	178
190	590	594
595		

Airport/Spokane Park & Ride

50	101	102
124	150	177
178	190	590
594	595	

Star Lake Park & Ride

177	178	183
190	192	193
197	574	

Federal Way/S 320th Park & Ride

177	178	193

62 178 182

MAP NOTES

Common Points of Interest

1	All Saints Lutheran Church P&R
2	Federal Way Transit Center
3	Valor CBOC Federal Way
4	VA Clinic Federal Way
5	Kent Station 73
6	Federal Way Transit Center P&R
7	South Federal Way P&R
8	UW Clinic Federal Way
9	Federal Way/S 320th St P&R
10	St Columbas Episcopal Church P&R
11	Star Lake Freeway Station
12	Star Lake P&R
13	Federal Way DSHS
14	Truman High School

Comfort Stations

16	P&R - South Federal Way
114	P&R - Federal Way
131	P&R - Star Lake portable
274	Subway
780	Seattle Labor Temple
800	Street Bean

For comfort stations in CBD, see CBD map in Associated maps list

Associated maps: Federal Way Transit Center, Federal Way/S 320 St Park & Ride

Downtown Seattle

From: Twin Lakes Park & Ride

♦ Bay 1
R SW 344 St
R 21 Av SW
R SW 320 St
C S 320 St
L Pacific Hwy S
R S 316 St
R 21 Av S
L enter Federal Way Transit Center
2 Bay 7
C through Federal Way Transit Center (E/B rdwy)
C S 317 St
R through roundabout
2 S 317 St E/B
L I-5 HOV N/B ramp
C I-5 HOV lane
C I-5
L "Seneca St" (Exit 165)
C Seneca St
R 4 Av
L Pine St
L 2 Av
C 2 Av Ext S
2 S Jackson St stop

Twin Lakes Park & Ride

From: 2 Av/Bell St

♦ 2 Av (fs Bell St)
C 2 Av
C 2 Av Ext S
C 4 Av S
R ramp "East I-90/ I-5/Spokane" Exit
L S Atlantic St
C enter "I-90/I-5"
R enter "I-5/South/ Portland" (Exit 2A)
C I-5
C I-5 HOV Lane
L S 317 HOV exit ramp
R S 317 St
R through roundabout
2 S 317 St
C enter Federal Way Transit Center
2 Bay 2
C through Federal Way Transit Center (W/B rdwy)
2 21 Av S exit
R 21 Av S
L S 316 St
L Pacific Hwy S
R SW 320 St
L 21 Av SW
L enter Twin Lakes P&R (E-W rdwy)
R N-S rdwy
S Bay 1

Awareness Areas
4 Av/University St
3 Av/Pine St
2 Av/Lenora St
2 Av/Pike St
2 Av/James St
2 Av/Bell St

To		*Base*	
Downtown Seattle	01A4	South Base	04D9
Twin Lakes Park & Ride	0555		

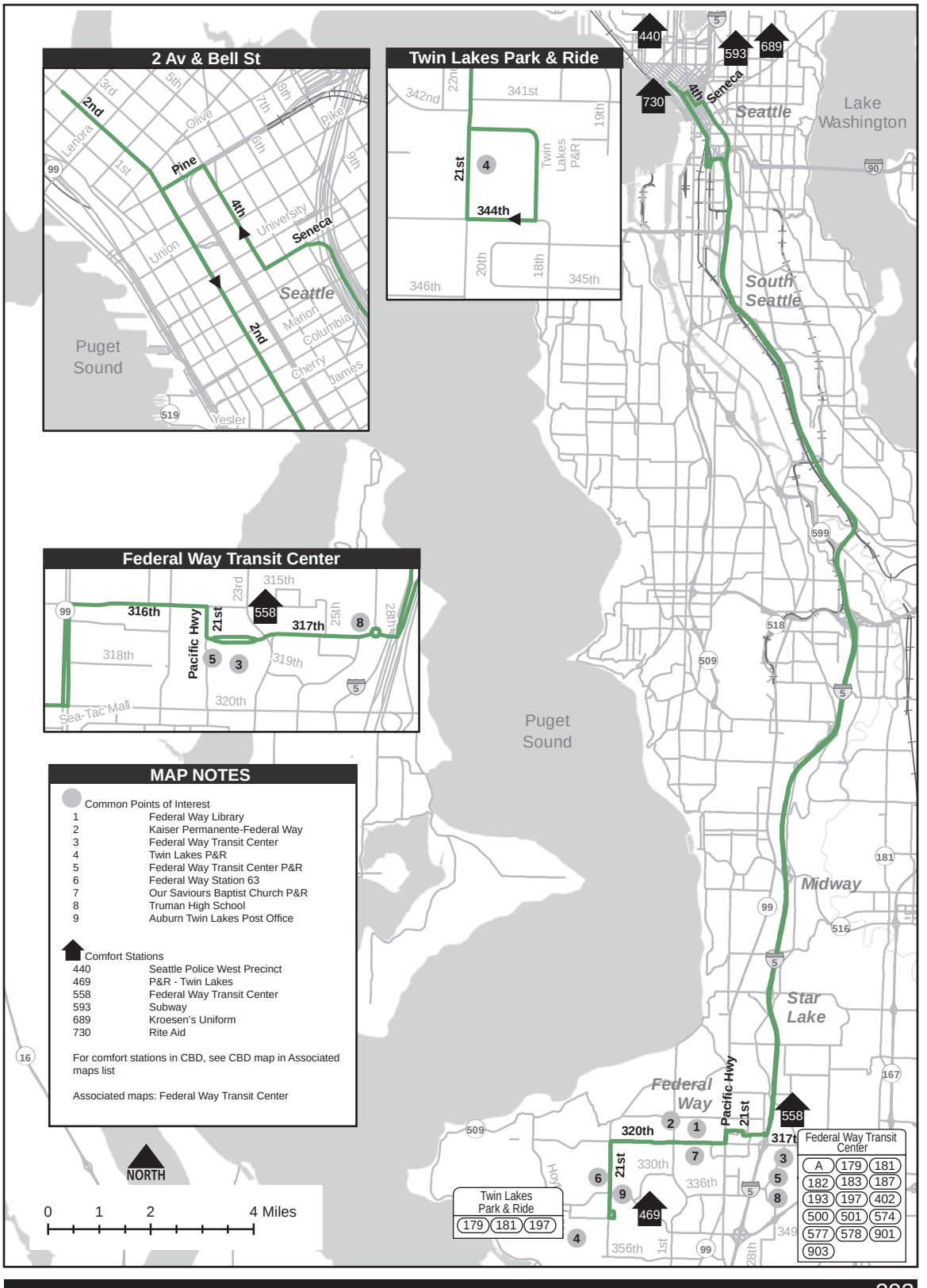
2 Av & Bell St
Twin Lakes Park & Ride
Federal Way Transit Center
Seattle
Puget Sound
Lake Washington
South Seattle
Midway
Star Lake
Federal Way
Pacific Hwy
Twin Lakes P&R
Sea-Tac Mall
NORTH
0 1 2 4 Miles
MAP NOTES
Common Points of Interest
1 Federal Way Library
2 Kaiser Permanente-Federal Way
3 Federal Way Transit Center
4 Twin Lakes P&R
5 Federal Way Transit Center P&R
6 Federal Way Station 63
7 Our Saviours Baptist Church P&R
8 Truman High School
9 Auburn Twin Lakes Post Office
Comfort Stations
440 Seattle Police West Precinct
469 P&R - Twin Lakes
558 Federal Way Transit Center
593 Subway
689 Kroesen's Uniform
730 Rite Aid
For comfort stations in CBD, see CBD map in Associated maps list
Associated maps: Federal Way Transit Center
Twin Lakes Park & Ride
179 181 197
Federal Way Transit Center
A 179 181
182 183 187
193 197 402
500 501 574
577 578 901
903

— 2019 Operators of the Month —

These operators were recognized as shining examples of the Bus Operations Mission Statement:
Provide safe, dependable service. Demonstrate courtesy and respect for customers, fellow employees, and our community. Promote teamwork, job satisfaction, dignity, and personal growth.



Mallory, Gerald 20558
Bellevue Base Operator of the Month
April 2019



Hicks, Donald 3531
Central Base Operator of the Month
April 2019



Denisiuk, Tamara 9454
East Base Operator of the Month
April 2019



Bazargan, Mohammad 20844
North Base Operator of the Month
April 2019

Burien Transit Center

From: 41 St SE/A St SE

♦ 41st St SE
R A St SE
R 37th St SE
L M St SE
L 29th St SE
R F St SE
R 21st St SE
L K St SE
L 17th St SE
R A St SE
L 2nd St SE
C 2nd St SW
R A St SW
C Auburn Station Transit Center rdwy
2 Bay 1
L transit center rdwy
C 2nd St SW
L A St SW
C A St NW
R 1st St NW
C 1st St NE
L Auburn Way N
L 9th St NE
R D St NE
R 15th St NE
L Auburn Way N
C Central Av S
C Central Av N
L E Pioneer St
L Railroad Av N
2 Bay 9
R W Smith St
R 4 Av N
L W James St
R 64 Av S
L S 212 St
C Orillia Rd S
C S 188 St
R International Blvd (Hwy 99)
L S 170 St
R Air Cargo Rd
L S 154 St
C S 156 Way
C S 156 St
C SW 156 St
R 4 Av SW
R SW 150 St
L rdwy to Burien Transit Center
C through transit center
2 Bay 1
S

When Scheduled from Auburn Station Transit Center Bay 1

♦ Auburn Station Transit Center rdwy
L Transit Center Roadway
C Regular route

When Scheduled from Auburn P&R Bay 1

♦ E-W rdwy
L N-S rdwy
L E-W rdwy
L 15th St NE

When Scheduled to SeaTac Airport Link Station Bay 2

Operate regular route
2 Orillia Rd S
C S 188 St
R International Blvd (Hwy 99)
S farside S 176 St (Bay 2)

To		*Base*	
Kent	044C	South Base	04D9
Sea-Tac (via Kent)	0452		
Burien Transit Center (via Sea-Tac)	0450		

When through-routed with Route 150 change signs upon arrival at Kent Station.

Auburn

From: Burien Transit Center

2 Bay 6
♦ through transit center
L rdwy to SW 150 St
R SW 150 St
L 4 Av SW
L SW 156 St
C S 156 St
C S 156 Way
C S 154 St
R 24 Av S
C Air Cargo Rd
L S 170 St
R International Blvd (Hwy 99)
L S 188 St
C Orillia Rd S
C S 212 St
R 64 Av S
L W James St
R Railroad Av N
2 Kent Station Transit Center Bay 4
L E Pioneer St
R Central Av N
C Central Av S
C Auburn Way N
R 15th St NE
L D St NE
L 9th St NE
R Auburn Way N
R Auburn Av
R 1 St NE
C 1 St NW
L A St NW
C A St SW
R Auburn Station Transit Center rdwy (opposite 1 St SW)
2 Bay 2
L transit center rdwy
C 2nd St SW
C 2nd St SE
R A St SE
L 17th St SE
R K St SE
R 21st St SE
L F St SE
L 29th St SE
R M St SE
R 37th St SE
L D St SE
R 41st St SE
S

When Scheduled to Auburn Station Transit Center Bay 1
2 Bay 1

When Scheduled from Kent Station Transit Center Bay 4
♦ layover north of Bay 4
C Railroad Av N
2 Kent Station Transit Center Bay 4
C Regular route

MAP NOTES

Common Points of Interest

1	SeaTac Municipal Court
2	SeaTac City Hall
3	Kent Sounder Station
4	Health Service Center-Auburn
5	Burien Transit Center
6	SeaTac Police Department
7	Kent Municipal Court
8	HealthPoint Auburn
9	HealthPoint Seatac
10	Burien Library
11	Health Service Center-Auburn-PHC
12	Burien Worksource
13	HealthPoint Kent
14	Auburn P&R
15	Kaiser Permanente-Burien
16	Kent Regional Library
17	Kent Teen Clinic-PHC
18	Kent Courthouse South Division
19	Auburn Station 31-HQ
20	Kent Garage at Kent Station P&R
21	Burien Post Office
22	Kent Teen Clinic
23	District Court-Aukeen
24	Burien City Hall
25	Mt Baker High School
26	Burien TC (KC) P&R
27	District Court-Southwest
28	Auburn DSHS
29	Auburn Sounder Station
30	Alder Square Health Center
31	Highline High School
32	Burien Courthouse South Division
33	Downtown Kent Post Office
34	Auburn Police Department
35	Alder Square Health Center-PHC
36	West Auburn Continuation High School
37	Burien Police Department
38	Tyee High School
39	Corrections Facility (Jail)
40	Green River Surgical Center
41	Auburn Post Office
42	Department of Licensing-Auburn
43	Kent/James Street P&R
44	Kent City Hall
45	Regional Justice Center
46	Auburn City Hall
47	Auburn Public Health Center
48	Auburn Transit Center
49	Kent Police Headquarters
50	Auburn Regional Medical Center
51	Auburn Municipal Airport
52	Auburn Municipal Court
53	Social Security Office-Kent
54	Kent Station Surface Lot P&R
55	Social Security Office-Burien
56	Green River CC Kent Campus

Comfort Stations

57	Burien Transit Center
98	P&R - Kent
99	P&R - Auburn
167	Union 76 Gas
386	Albertsons
511	Auburn Station Transit Center
812	Chevron - Kent

Associated maps: Kent Station Transit Center, Burien Park & Ride, Auburn Communter Rail Station

To		*Base*	
SE Auburn (via Kent)	0455	South Base	04D9
at Kent Station (to SE Auburn)	044D		
Auburn Station	0454		

When through-routed with Route 150 change signs upon arrival at Kent Station.

Awareness Areas
A St SE/37 St SE

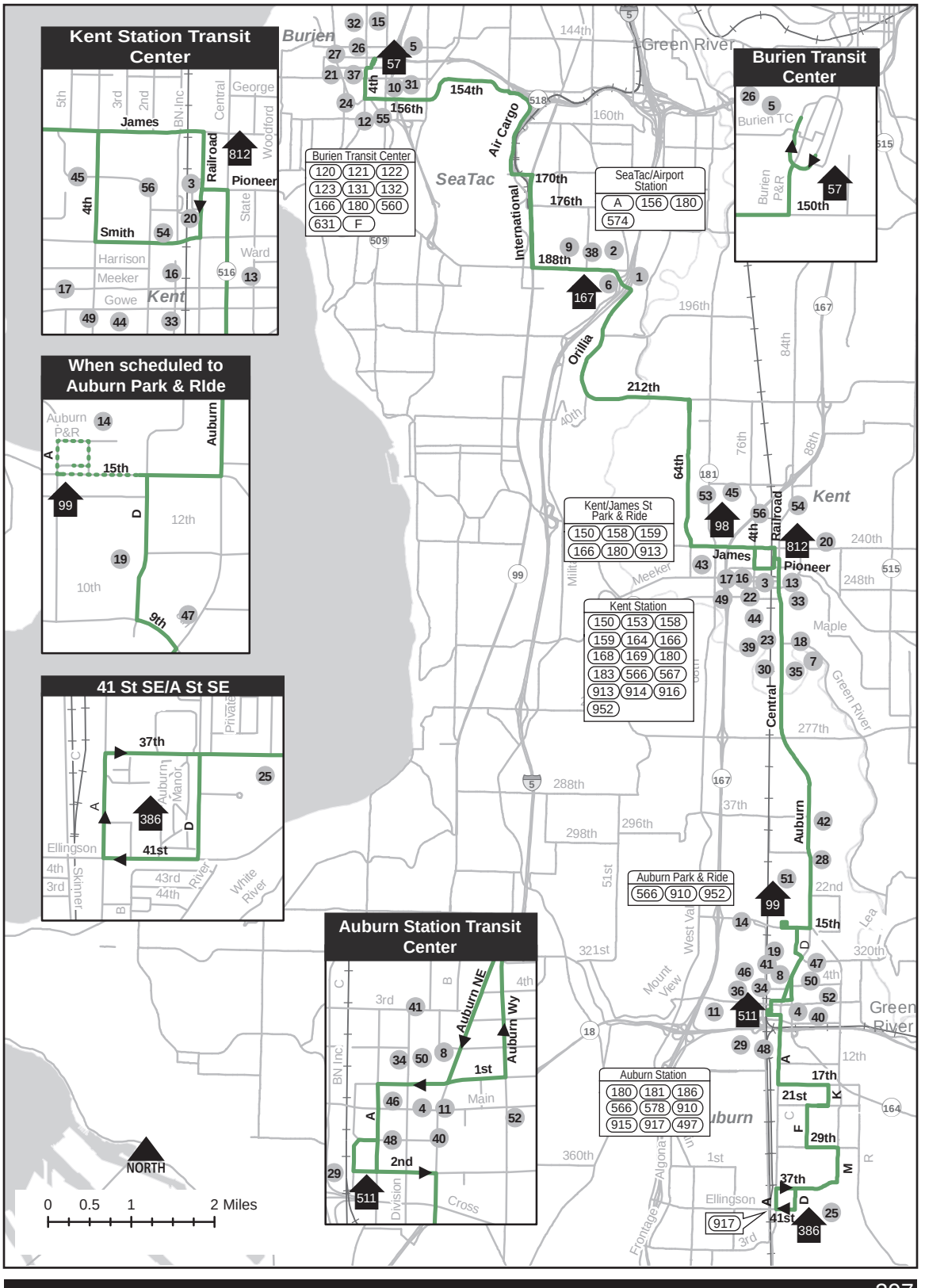
Kent Station Transit Center
Burien Transit Center
When scheduled to Auburn Park & RIde
41 St SE/A St SE
Auburn Station Transit Center
Burien Transit Center
120 121 122 123 131 132 166 180 560 631 F
SeaTac/Airport Station
A 156 180 574
Kent/James St Park & Ride
150 158 159 166 180 913
Kent Station
150 153 158 159 164 166 168 169 180 183 566 567 913 914 916 952
Auburn Park & Ride
566 910 952
Auburn Station
180 181 186 566 578 910 915 917 497
Burien
SeaTac
Kent
Green River
Auburn
NORTH
0 0.5 1 2 Miles

Twin Lakes Park & Ride

From: SE 320 St/122 Av SE (Green River CC)

♦ S 320 St
(122 Av SE layover)
L 124 Av SE
L SE 316 St
L 116 Av SE
R SE 320 St
R 112 Av SE
L Lea Hill Rd SE
C SE 320 St
C 8 St NE
L M St NE
(Harvey Rd NE)
R E Main St
L Auburn Way S
R 2 St SE
C 2 St SW
R A St SW
L Auburn Station Transit Center rdwy
2 Bay 3
C transit rdwy
R A St SW
C S Division St
L 3 St SW overpass
L C St SW exit
R C St SW
R 15 St SW
R W Valley Rd
L S Peasley Canyon Rd
C S 320 St
R 23 Av S
L enter Federal Way Transit Center (S 317 St)
2 Bay 3 stop
C through transit center (clockwise loop)
R 23 Av S
R S 320 St
C SW 320 St
L 21 Av SW
L enter Twin Lakes P&R (E-W rdwy)
R N-S rdwy
S Bay 2

Green River College

From: Twin Lakes Park & Ride

♦ Twin Lakes P&R Bay 2
R SW 344 St
R 21 Av SW
R SW 320 St
C S 320 St
L 23 Av S
L enter Federal Way Transit Center (S 317 St)
C through transit center (clockwise loop)
2 Bay 8 stop
C through Federal Way Transit Center (E/B rdwy)
R 23 Av S
L S 320 St
R S Peasley Canyon Rd
R W Valley Rd
L 15 St SW
L C St SW
R 3 St SW exit
C 3 St SW overpass
R S Division St
C A St SW
L Auburn Station Transit Center rdwy
2 Bay 1
L transit center rdwy
C 2 St SW
C 2 St SE
L Auburn Way S
R E Main St
L M St NE
R 8 St NE
C SE 320 St
C Lea Hill Rd SE
R 112 Av SE
L SE 320 St
S 122 Av SE layover

When Scheduled to Auburn Station Transit Center Bay 1
2 Bay 1

Awareness Areas
23 Av S/S 320 St

To		*Base*	
Auburn Station	0015	South Base	04D9
Twin Lakes Park & Ride	061A		
at Auburn Station	060E		
Green River College	048A		

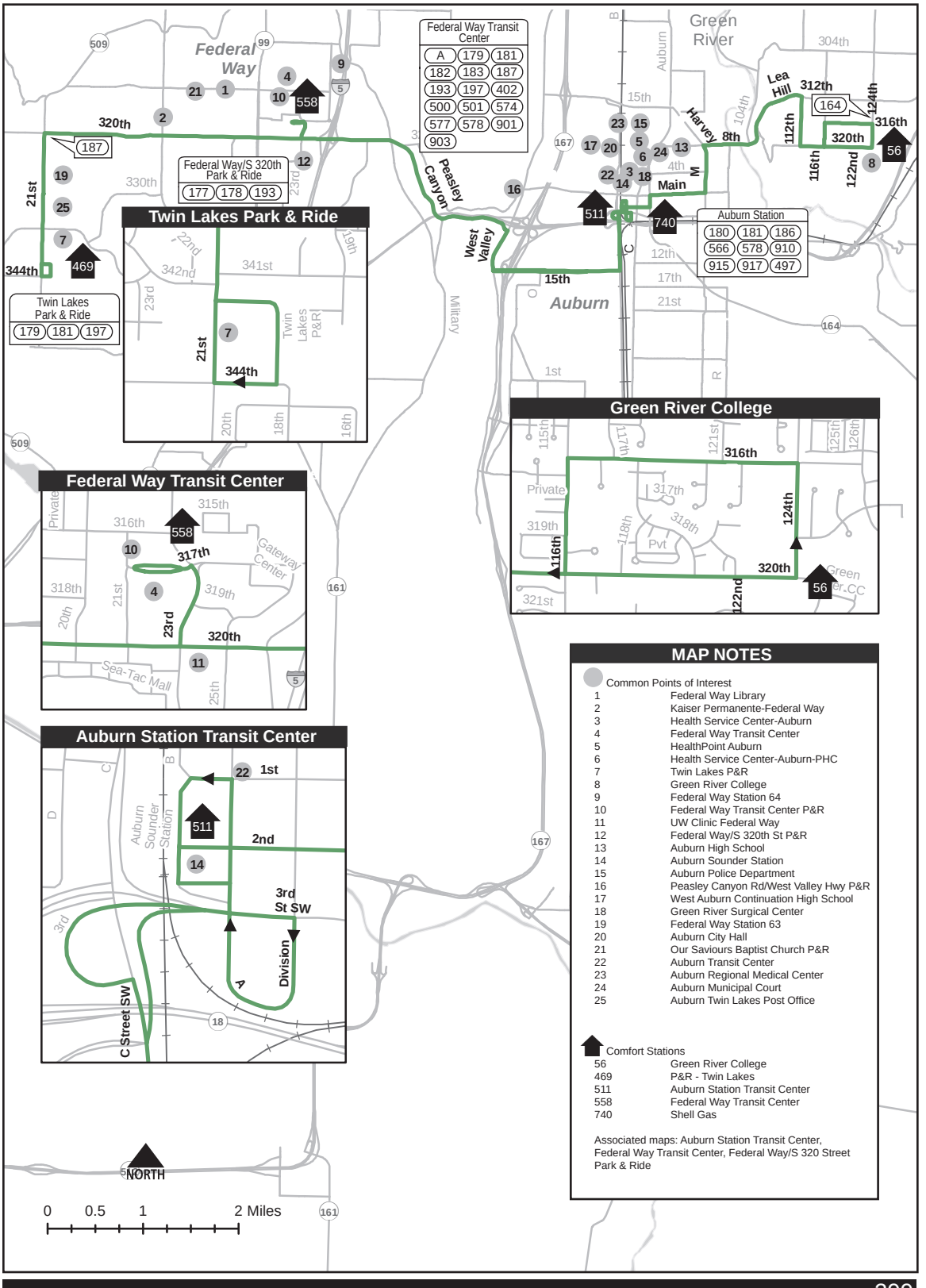
Federal Way Transit Center
A 179 181
182 183 187
193 197 402
500 501 574
577 578 901
903
Federal Way/S 320th Park & Ride
177 178 193
Twin Lakes Park & Ride
179 181 197
Auburn Station
180 181 186
566 578 910
915 917 497
Twin Lakes Park & Ride
Federal Way Transit Center
Auburn Station Transit Center
Green River College
MAP NOTES
Common Points of Interest
1 Federal Way Library
2 Kaiser Permanente-Federal Way
3 Health Service Center-Auburn
4 Federal Way Transit Center
5 HealthPoint Auburn
6 Health Service Center-Auburn-PHC
7 Twin Lakes P&R
8 Green River College
9 Federal Way Station 64
10 Federal Way Transit Center P&R
11 UW Clinic Federal Way
12 Federal Way/S 320th St P&R
13 Auburn High School
14 Auburn Sounder Station
15 Auburn Police Department
16 Peasley Canyon Rd/West Valley Hwy P&R
17 West Auburn Continuation High School
18 Green River Surgical Center
19 Federal Way Station 63
20 Auburn City Hall
21 Our Saviours Baptist Church P&R
22 Auburn Transit Center
23 Auburn Regional Medical Center
24 Auburn Municipal Court
25 Auburn Twin Lakes Post Office
Comfort Stations
56 Green River College
469 P&R - Twin Lakes
511 Auburn Station Transit Center
558 Federal Way Transit Center
740 Shell Gas
Associated maps: Auburn Station Transit Center, Federal Way Transit Center, Federal Way/S 320 Street Park & Ride
NORTH
0 0.5 1 2 Miles

Federal Way Transit Center Bay 3

From: 49 Av NE/42 St NE

♦ 49 Av NE
C 39 Av SW
L Northshore Pkwy
L 45 Av NE
L 41 St NE
R 49 Av NE
R through roundabout
2 Norpoint Way NE (E/B)
C Norpoint Way NE
L 29 St NE
C SW 356 St
L 1 Av S
R S 348 St
L 9 Av S
R S 336 St
L Pacific Hwy S
R S 324 St
L 23 Av S
L S 317 St
C Federal Way Transit Center
S Bay 3

Northeast Tacoma

From: Federal Way Transit Center Bay 3

♦ Federal Way Transit Center (Bay 3)
C through transit center (clockwise loop)
C through transit center (E/B rdwy)
R 23 Av S
R S 324 St
L Pacific Hwy S
R S 336 St
L 9 Av S
R S 348 St
L 1 Av S
R SW 356 St
C 29 St NE
R Norpoint Way NE
C Norpoint Way NE
R through roundabout
2 49 Av NE N/B
R 49 Av NE
S 42 St NE (fs)

Awareness Areas
23 Av S/S 320 St

Route 182 is grouped with Route 187

To		*Base*	
Federal Way Transit Center	040E	South Base	04D9
NE Tacoma	0628		

When scheduled from Rt 187 to Rt 182, change signs at S 320 St/20 Av S
When scheduled from Rt 182 to Rt 187, change signs at S 324 St/17 Av S.

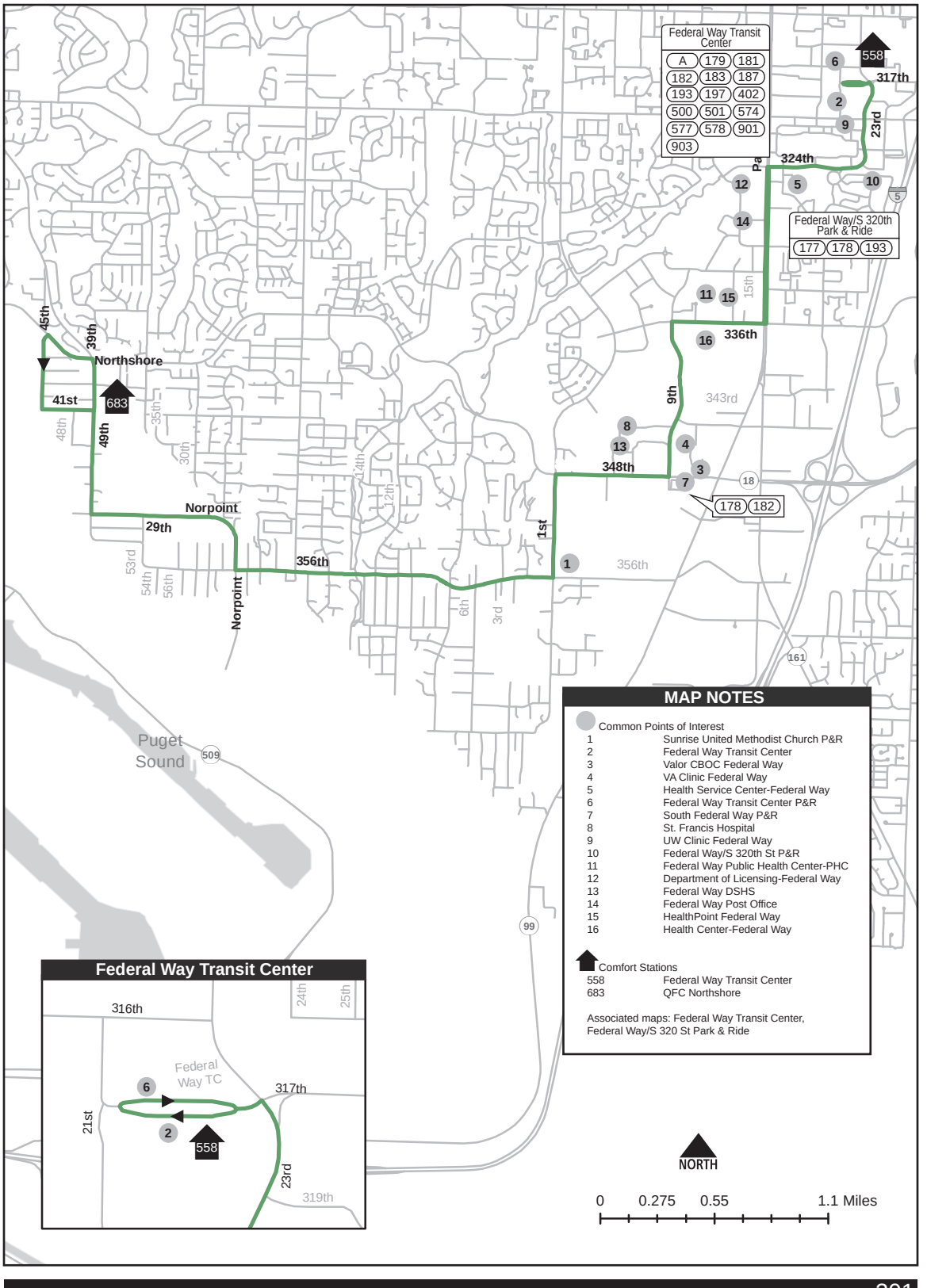
Federal Way Transit Center
A 179 181 182 183 187 193 197 402 500 501 574 577 578 901 903
558
317th
23rd
324th
Federal Way/S 320th Park & Ride
177 178 193
15th
336th
343rd
9th
348th
178 182
356th
1st
6th
3rd
Norpoint
29th
Northshore
41st
683
45th
39th
49th
48th
35th
30th
53rd
54th
56th
14th
12th
Puget Sound
509
99
161
18
5
MAP NOTES
Common Points of Interest
1 Sunrise United Methodist Church P&R
2 Federal Way Transit Center
3 Valor CBOC Federal Way
4 VA Clinic Federal Way
5 Health Service Center-Federal Way
6 Federal Way Transit Center P&R
7 South Federal Way P&R
8 St. Francis Hospital
9 UW Clinic Federal Way
10 Federal Way/S 320th St P&R
11 Federal Way Public Health Center-PHC
12 Department of Licensing-Federal Way
13 Federal Way DSHS
14 Federal Way Post Office
15 HealthPoint Federal Way
16 Health Center-Federal Way
Comfort Stations
558 Federal Way Transit Center
683 QFC Northshore
Associated maps: Federal Way Transit Center, Federal Way/S 320 St Park & Ride
Federal Way Transit Center
316th
24th
25th
Federal Way TC
317th
21st
23rd
319th
NORTH
0 0.275 0.55 1.1 Miles

Kent Station Transit Center Bay 3

From: Federal Way Transit Center Bay 8

♦ Bay 8
C through transit center (E/B rdwy)
C S 317 St
R through roundabout
2 28 Av S (N/B)
R S 304 St
R Military Rd S
L 31 Av S
R S 304 St
L 37 Av S
L S 298 St
R 36 Pl S
C 39 Av S
C S 294 St
C 45 Pl S
L S 288 St
R Military Rd S
L S Star Lake Rd
R S 272 St
L Military Rd S
R Reith Rd
C W Meeker St
L Lincoln Av N
R W Smith St
L Railroad Av N
L Kent Station Transit Center bus loop
2 Bay 3

Federal Way Transit Center Bay 1

From: Kent Station Transit Center Bay 9

♦ Railroad Av N (Bay 9)
R W Smith St
L Lincoln Av N
R W Meeker St
C Reith Rd
L Military Rd S
R S 272 St
L S Star Lake Rd
R Military Rd S
L S 288 St
R 45 Pl S
C S 294 St
C 39 Av S
C 36 Pl S
L S 298 St
R 37 Av S
R S 304 St
L 31 Av S
R Military Rd S
L S 304 St
L 28 Av S
R through roundabout
2 S 317 St (W/B) (use right lane marked "Except Transit")
L enter Federal Way Transit Center
S Bay 1

Route 183 is grouped with Routes 153, 164, 168

To		Base	
Kent	0543	South Base	04D9
Federal Way Transit Center	040D		

When through-routed (153/183) change signs upon arrival at Kent Station

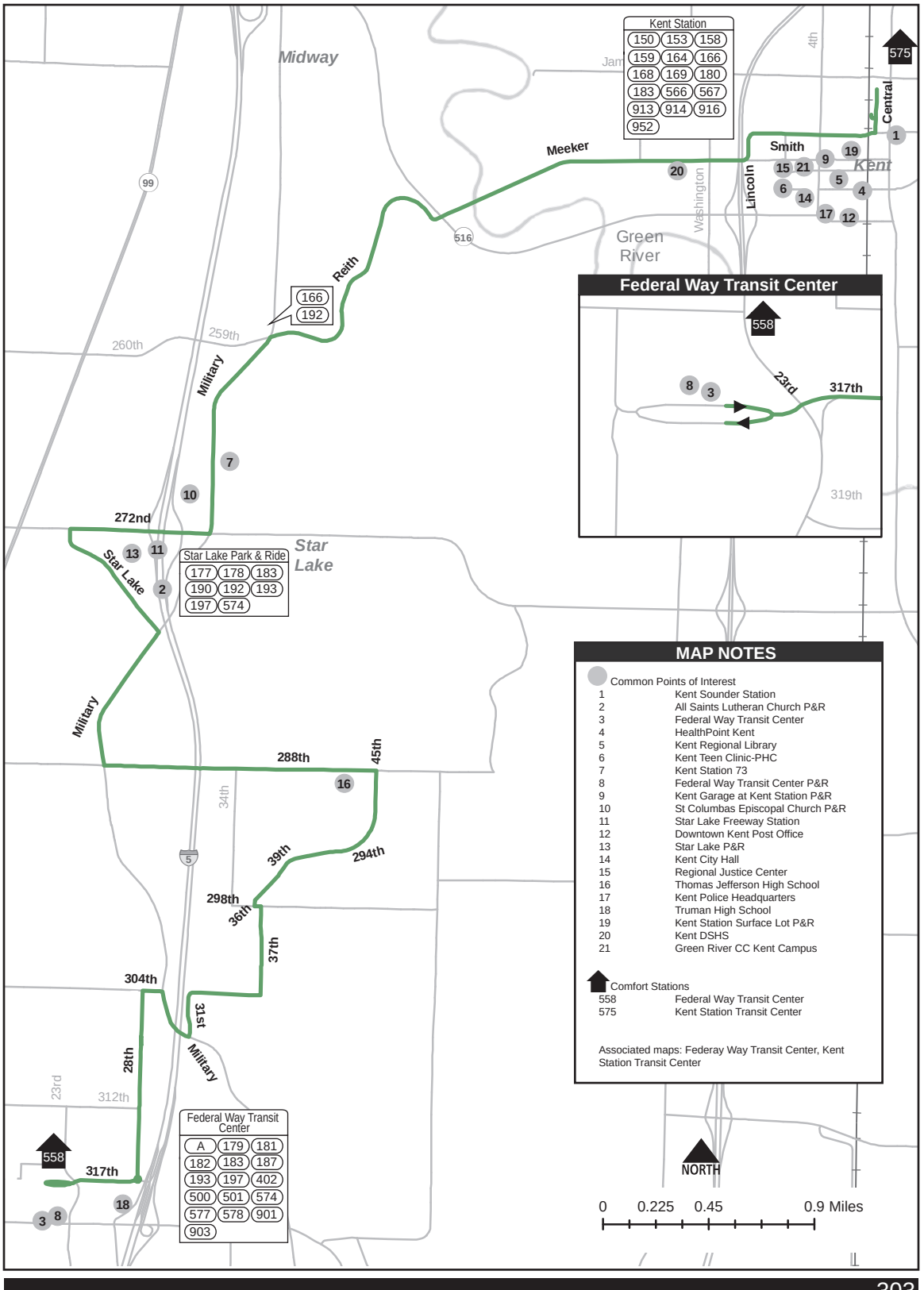
Kent Station
150 153 158
159 164 166
168 169 180
183 566 567
913 914 916
952
Midway
Meeker
Smith
Central
Kent
Lincoln
Washington
Green River
Reith
166
192
260th
259th
Military
272nd
Star Lake Park & Ride
177 178 183
190 192 193
197 574
Star Lake
Star Lake
Federal Way Transit Center
558
23rd
317th
319th
288th
45th
34th
39th
294th
298th
36th
37th
304th
31st
28th
Military
23rd
312th
Federal Way Transit Center
A 179 181
182 183 187
193 197 402
500 501 574
577 578 901
903
558
317th
MAP NOTES
Common Points of Interest
1 Kent Sounder Station
2 All Saints Lutheran Church P&R
3 Federal Way Transit Center
4 HealthPoint Kent
5 Kent Regional Library
6 Kent Teen Clinic-PHC
7 Kent Station 73
8 Federal Way Transit Center P&R
9 Kent Garage at Kent Station P&R
10 St Columbas Episcopal Church P&R
11 Star Lake Freeway Station
12 Downtown Kent Post Office
13 Star Lake P&R
14 Kent City Hall
15 Regional Justice Center
16 Thomas Jefferson High School
17 Kent Police Headquarters
18 Truman High School
19 Kent Station Surface Lot P&R
20 Kent DSHS
21 Green River CC Kent Campus
Comfort Stations
558 Federal Way Transit Center
575 Kent Station Transit Center
Associated maps: Federay Way Transit Center, Kent Station Transit Center
NORTH
0 0.225 0.45 0.9 Miles

Auburn Station Bay 2

From: Griffin Av/Cedar St

♦ Griffin Av (SR-164)
R Roosevelt Av (SR-410)
R Monroe Av (past QFC)
R Cole St
L Myrtle Av
L Wells St
R Griffin Av (SR-164)
C SE 436 Way (SR-164)
C SE 436 St (SR-164)
C Auburn-Enumclaw Rd (SR-164)
C Auburn Way S (SR-164)
L 2 St SE
C 2 St SW
R A St SW
L Auburn station transit roadway
2 Bay 2

When scheduled from Griffin Av/Wells St
Operate regular route

2 Wells St
♦ Wells St
C Regular route

Enumclaw

From: Auburn Station Bay 2

♦ Bay 2 (transit rdwy)
L 2 St SW
C 2 St SE
R Auburn Way S (SR-164)
C Auburn-Enumclaw Rd (SR-164)
C SE 436 St (SR-164)
C SE 436 Way (SR-164)
C Griffin Av (SR-164)
S Cedar St

Special Instructions
Make only off-road stops at zones along SR-164. Utilize driveways and/or intersections at posted stops if necessary. Do not make in-lane stops on SR-164.

To		Base	
Auburn	01E4	South Base	04D9
Enumclaw	01EA		

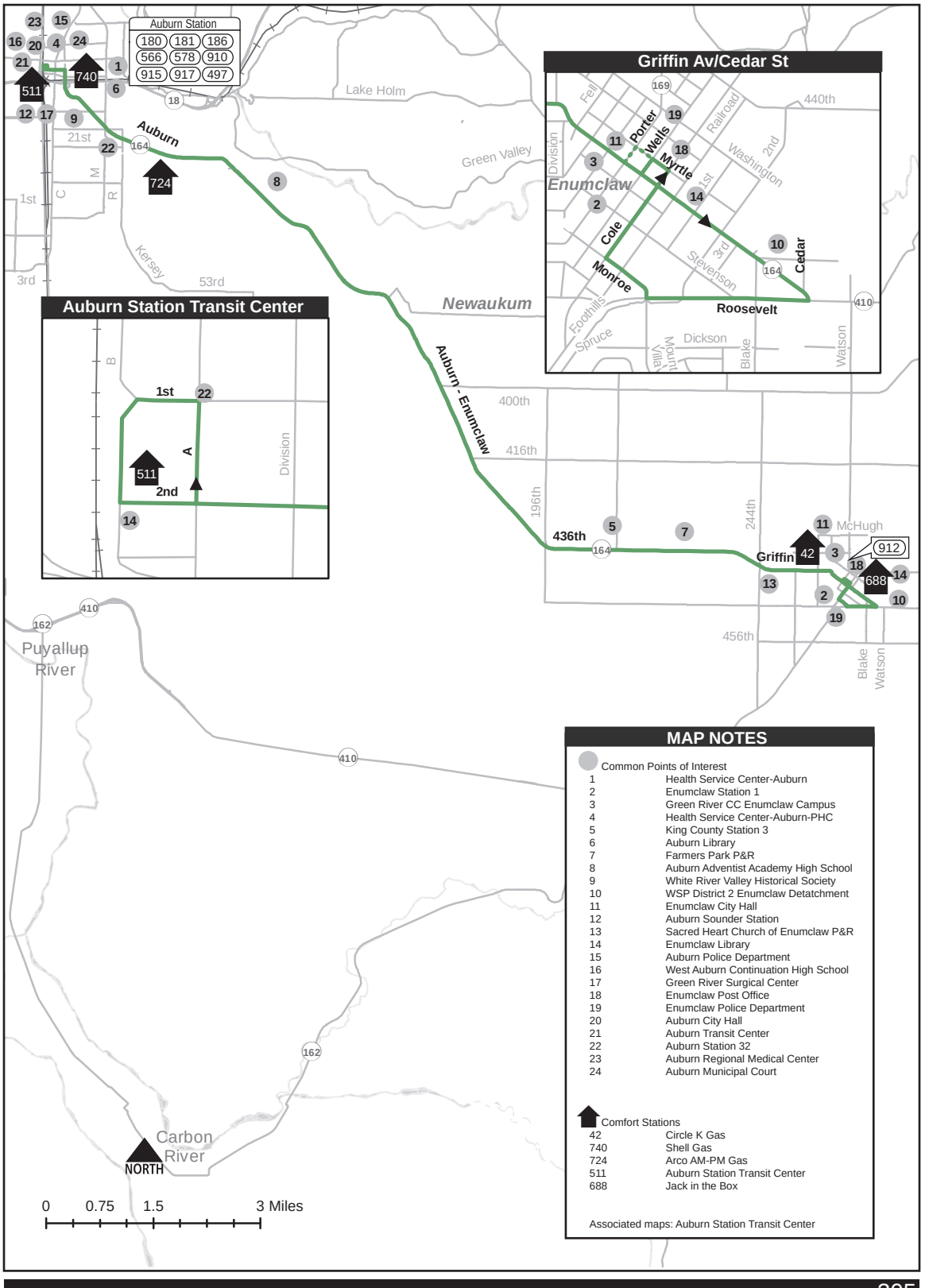

MAP NOTES

Common Points of Interest

1	Health Service Center-Auburn
2	Enumclaw Station 1
3	Green River CC Enumclaw Campus
4	Health Service Center-Auburn-PHC
5	King County Station 3
6	Auburn Library
7	Farmers Park P&R
8	Auburn Adventist Academy High School
9	White River Valley Historical Society
10	WSP District 2 Enumclaw Detatchment
11	Enumclaw City Hall
12	Auburn Sounder Station
13	Sacred Heart Church of Enumclaw P&R
14	Enumclaw Library
15	Auburn Police Department
16	West Auburn Continuation High School
17	Green River Surgical Center
18	Enumclaw Post Office
19	Enumclaw Police Department
20	Auburn City Hall
21	Auburn Transit Center
22	Auburn Station 32
23	Auburn Regional Medical Center
24	Auburn Municipal Court

Comfort Stations

42	Circle K Gas
740	Shell Gas
724	Arco AM-PM Gas
511	Auburn Station Transit Center
688	Jack in the Box

Associated maps: Auburn Station Transit Center

Twin Lakes

From: Federal Way Transit Center Bay 3

♦ Bay 3
C through Federal Way Transit Center (clockwise loop)
C through transit center (E/B rdwy)
R 23 Av S
R S 320 St
C SW 320 St
S 21 Av SW

Federal Way Transit Center Bay 3

From: SW 320 St/21 Av SW

♦ SW 320 St (W/B)
L 47 Av SW
C Hoyt Rd SW
C 39 Av SW
L SW 342 St
L 35 Av SW

Slow Order
15 mph or less between 35 Av SW and 26 Av SW on SW 325 St and SW 327 St

R SW 325 St
C 30 Av SW
C SW 327 St
L 26 Av SW
L SW 323 St
R 26 Av SW
R SW 320 St
C S 320 St
L 23 Av S
L S 317 St
C Federal Way Transit Center
S Bay 3

Awareness Areas
23 Av S/S 320 St

Route 187 is grouped with Route 182

To		*Base*	
Twin Lakes	06D2	South Base	04D9
Federal Way Transit Center	040E		

When scheduled from Rt 187 to Rt 182, change signs at S 320 St/20 Av S.
When scheduled from Rt 182 to Rt 187, change signs at S 324 St/17 Av S.

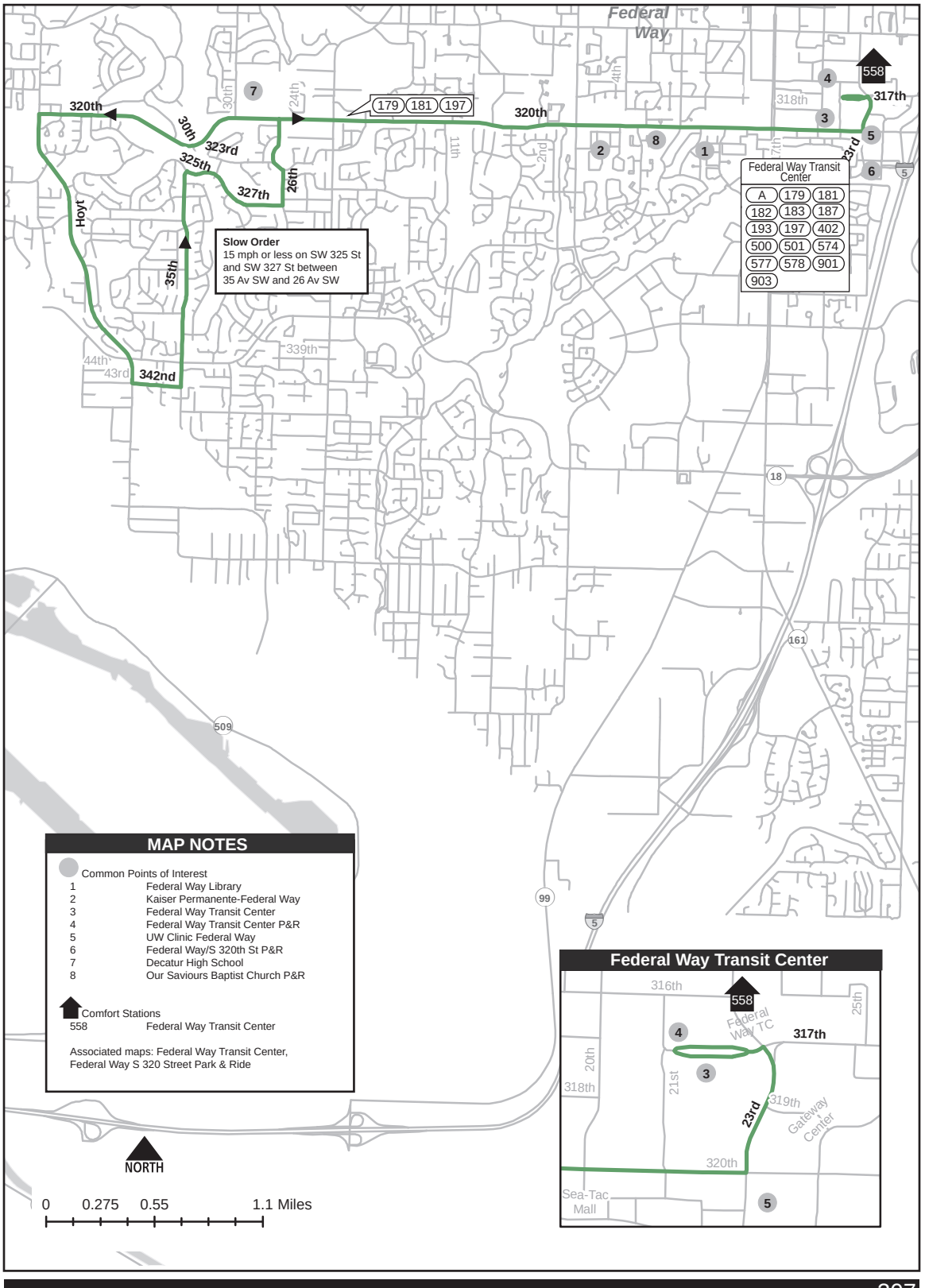
Federal Way
320th
30th
323rd
325th
327th
26th
Hoyt
35th
342nd
44th
43rd
339th
30th
24th
11th
2nd
4th
7th
318th
317th
23rd
558
179 181 197
Slow Order
15 mph or less on SW 325 St and SW 327 St between 35 Av SW and 26 Av SW
Federal Way Transit Center
A 179 181 182 183 187 193 197 402 500 501 574 577 578 901 903
MAP NOTES
Common Points of Interest
1 Federal Way Library
2 Kaiser Permanente-Federal Way
3 Federal Way Transit Center
4 Federal Way Transit Center P&R
5 UW Clinic Federal Way
6 Federal Way/S 320th St P&R
7 Decatur High School
8 Our Saviours Baptist Church P&R
Comfort Stations
558 Federal Way Transit Center
Associated maps: Federal Way Transit Center, Federal Way S 320 Street Park & Ride
NORTH
0 0.275 0.55 1.1 Miles
Federal Way Transit Center
316th
25th
Federal Way TC
317th
20th
21st
318th
319th
23rd
Gateway Center
320th
Sea-Tac Mall

Downtown Seattle

From: Redondo Heights Park & Ride

♦ Redondo Heights P&R
C through P&R loop rdwy (counter-clockwise)
C P&R rdwy
R S 276 St
R Pacific Hwy S (Hwy 99)
R S 272 St
L enter N/B I-5
C I-5
R "W. Seattle Bridge/ Columbian Way" (Exit 163)
C "W. Seattle Bridge" Exit
C "Safeco Field/ Spokane St" Exit
C S Spokane St
R SODO Busway
L S Royal Brougham Way
R 4 Av S
C 4 Av
R Olive Way
L Howell St
2 Minor St

Redondo Heights Park & Ride

From: 2 Av/Bell St

♦ 2 Av
C 2 Av Ext S
C 4 Av
L S Royal Brougham Way
R SODO Busway
L S Spokane St
R enter S/B I-5
C I-5
R "S 272 St" (Exit 147)
2 Star Lake freeway stop (S/B I-5/S 272 St off-ramp)
R S 272 St
L Pacific Hwy S (Hwy 99)
L S 276 St
L Redondo Heights P&R rdwy
C P&R loop rdwy
S

Awareness Areas
4 Av/S Washington St
4 Av/University St
2 Av/Lenora St
2 Av/Pike St
2 Av/James St
2 Av/Bell St
I-5/S Spokane St
S Spokane St/6 Av St

To		*Base*	
Downtown Seattle	0560	South Base	04D9
Redondo Heights Park & Ride	0568		

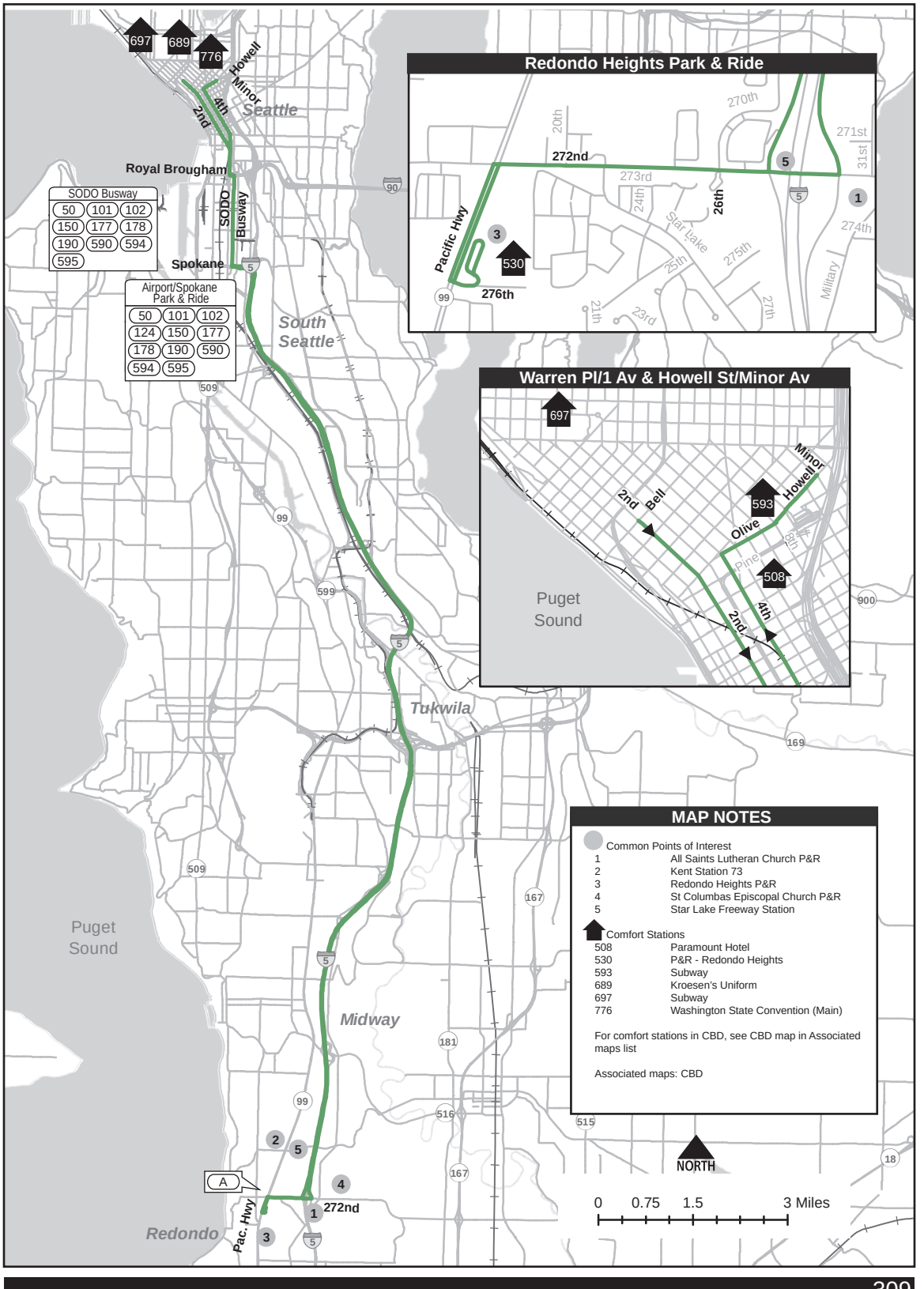
Redondo Heights Park & Ride
Warren Pl/1 Av & Howell St/Minor Av
SODO Busway
50 101 102
150 177 178
190 590 594
595
Airport/Spokane Park & Ride
50 101 102
124 150 177
178 190 590
594 595
MAP NOTES
Common Points of Interest
1 All Saints Lutheran Church P&R
2 Kent Station 73
3 Redondo Heights P&R
4 St Columbas Episcopal Church P&R
5 Star Lake Freeway Station
Comfort Stations
508 Paramount Hotel
530 P&R - Redondo Heights
593 Subway
689 Kroesen's Uniform
697 Subway
776 Washington State Convention (Main)
For comfort stations in CBD, see CBD map in Associated maps list
Associated maps: CBD
Royal Brougham
Spokane
Seattle
South Seattle
Tukwila
Midway
Redondo
Puget Sound
Howell
Minor
4th
2nd
SODO Busway
Pacific Hwy
272nd
276th
Pac. Hwy
Bell
Olive
Pine
NORTH
0 0.75 1.5 3 Miles

Downtown Seattle

From: Star Lake Park & Ride

♦ Star Lake freeway stop (S/B I-5 Off- Ramp)
L S 272 St
L Military Rd S
L enter Kent/Des Moines P&R
C through P&R
R Military Rd S
R Kent/Des Moines Rd
C Kent/Des Moines freeway station
C enter N/B I-5
C I-5
L "Seneca St" (Exit 165)
C Seneca St
R 4 Av
L Pine St
L 2 Av
C 2 Av Ext S

Star Lake

From: 2 Av/Bell St

♦ 2 Av
C 2 Av Ext S
C 4 Av S
R ramp "East I-90/ I-5/Spokane" Exit
L S Atlantic St
C enter "I-90/I-5"
R enter "I-5/South/ Portland" (Exit 2A)
C I-5
R "SR-516/Kent/ Des Moines" (Exit 149)
L "E/B SR-516/Kent" (Kent/Des Moines Rd)
C Kent/Des Moines Rd (SR-516)
L Military Rd S
L enter Kent/Des Moines P&R
C through P&R
R Military Rd S
R S 272 St
S

Awareness Areas
4 Av/University St
3 Av/Pine St
2 Av/Pike St
2 Av/James St
2 Av/Bell St

To		*Base*	
Downtown Seattle	0764	South Base	04D9
Star Lake	0745		

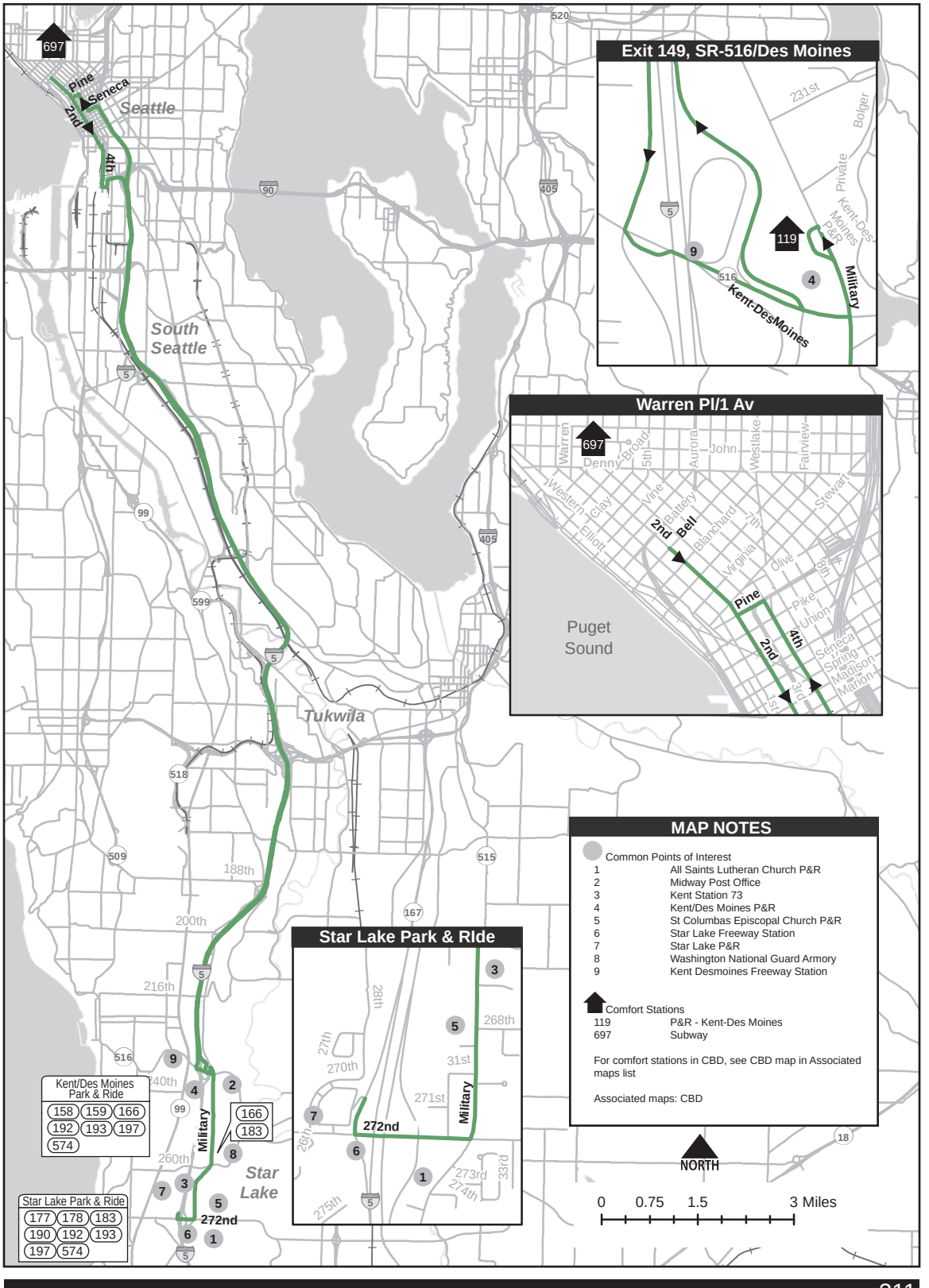
Exit 149, SR-516/Des Moines
Warren Pl/1 Av
Star Lake Park & RIde
Seattle
South Seattle
Tukwila
Star Lake
Puget Sound
Pine
Seneca
2nd
4th
Military
Kent-DesMoines
Kent-Des Moines P&R
Bell
Denny
Kent/Des Moines Park & Ride
158 159 166 192 193 197 574
Star Lake Park & Ride
177 178 183 190 192 193 197 574
166 183
272nd
MAP NOTES
Common Points of Interest
1 All Saints Lutheran Church P&R
2 Midway Post Office
3 Kent Station 73
4 Kent/Des Moines P&R
5 St Columbas Episcopal Church P&R
6 Star Lake Freeway Station
7 Star Lake P&R
8 Washington National Guard Armory
9 Kent Desmoines Freeway Station
Comfort Stations
119 P&R - Kent-Des Moines
697 Subway
For comfort stations in CBD, see CBD map in Associated maps list
Associated maps: CBD
NORTH
0 0.75 1.5 3 Miles

— 2019 Operators of the Month —

These operators were recognized as shining examples of the Bus Operations Mission Statement:
Provide safe, dependable service. Demonstrate courtesy and respect for customers, fellow employees, and our community. Promote teamwork, job satisfaction, dignity, and personal growth.



Adamecz, Joseph 21169
Ryerson Base Operator of the Month
April 2019



Suschik, Paul 21489
Atlantic Base Operator of the Month
May 2019



Whitehurst, Harvey 21818
Central Base Operator of the Month
May 2019



DeFluri, Joseph 3327
East Base Operator of the Month
May 2019

First Hill

From: Federal Way/S 320 Park & Ride Layover

♦ Bay 1
C through P&R
L S 322 St
R 23 Av S
L enter Federal Way Transit Center (S 317 St)
C through transit center (clockwise loop)
2 Bay 7 stop
C through transit center (E/B Rdwy)
C S 317 St
R through roundabout
2 S 317 St E/B
L I-5 HOV N/B ramp
C I-5 HOV lane
C I-5
R "S 272 St" (Exit 147)
C enter N/B I-5
2 Star Lk freeway stop
C enter N/B I-5
R "Kent/Des Moines" (Exit 149A)
2 Kent/Des Moines Freeway Stop
C enter N/B I-5
C I-5
R "SR-599/Tukwila/ W Marginal Way" (Exit 156)
C SR-599
R "Tukwila" Exit
R Interurban Av S
R 1st rdwy into north entrace Tukwila P&R
C through P&R
L 52 Av S
L Interurban Av S
2 Tukwila P&R stop
R enter N/B I-5
C I-5
R "Dearborn St/James St/ Madison St/Hospital" (Exit 164A)
C I-5 N/B collector/ distributor lanes (Stay in second to right lane)
R "Madison St" (Exit 164)
C 7 Av
C Hubbell Pl
R Seneca St
R 9 Av
L Jefferson St
C E Jefferson St
S 17 Av

Express Stops Northbound

- Federal Way/S 320 St P&R (Bay 1)
- 23 Av S/S 319 PL
- Federal Way Transit Center (Bay 7)
- S 317 St/26 Av S
- I-5/S 272 on-ramp N/B Freeway Stop (Star Lake P&R)
- I-5/Kent-Des Moines Rd N/B Freeway Stop (Kent-Des Moines P&R)
- Interurban Av S/48 Av S
- Interurban Av S/52 Av S (Tukwila P&R)
- 8 Av/Seneca St
- 9 Av/Spring St
- 9 Av/Marion St
- 9 Av/Cherry St
- 9 Av/Jefferson St
- Jefferson St/Broadway
- E Jefferson St/12 Av
- E Jefferson St/17 Av

Awareness Areas
23 Av S/S 320 St
9 Av/James St
Boren Av/Madison St

To		*Base*	
First Hill	01DD	South Base	04D9

Federal Way S/S 320 Street Park & Ride

From: E Jefferson St/17 Av

♦ Jefferson St
R 9 Av
R Seneca St
R Boren Av
R James St

Slow Order
10 mph or less on dry surface; 5 mph or less on wet surface down James St from 9 Av to 3 Av

Safety Stop
9 Av and James St (W/B) test brakes and check air pressure (90 lbs)

L 6 Av
C enter I-5 collector/ distributor lanes
C I-5 S/B collector/ distributor lanes
C I-5
R "Tukwila/Interurban Av" (Exit 156)
L Interurban Av S
R 1st rdwy into north entrance of Tukwila P&R lot
C through P&R lot
L 52 Av S
L Interurban Av S
2 Tukwila P&R stop
L S 133 St
R enter S/B SR-599
L enter "I-405 North/ Renton"
C I-5
R "SR-516/ Kent-Des Moines" (Exit 149)
2 Kent/Des Moines Freeway Stop
C enter S/B I-5
R "S 272 St" (Exit 147)
2 Star Lake freeway stop (S/B I-5/S 272 St off-ramp)
C enter S/B I-5
C I-5
C I-5 HOV Lane
L S 317 HOV exit ramp
R S 317 St
R through roundabout
2 S 317 St
C enter Federal Way Transit Center
2 Bay 2 Stop
C through transit center (clockwise loop)
R 23 Av S
L S 320 St
R enter S/B I-5
R Federal Way/S 320 St P&R
S Bay 2

Express Stop Instructions Southbound

- E Jefferson St/17 Av
- E Jefferson St/12 Av
- Jefferson St/Broadway
- Jefferson St/9 Av
- 9 Av/fm James St
- 9 Av/fs Columbia St
- 9 Av/Spring S
- Boren Av/fs Seneca St
- Boren Av/Madison St
- Boren Av/Columbia St
- Interurban Av S/52 Av S (Tukwila P&R)
- Interurban Av S/48 Av S
- I-5/Kent Des Moines Rd on-ramp S/B Freeway Stop (Kent-Des Moines P&R)
- I-5/S 272 off-ramp S/B Freeway Stop (Star Lake P&R)
- S 317 St/26 Av S
- Federal Way Transit Center (Bay 2)
- 23 Av S/S 320 St
- Federal Way/S 320 St P&R (Bay 2)

Awareness Areas
23 Av S/S 320 St

To		*Base*	
Federal Way	00EE	South Base	04D9

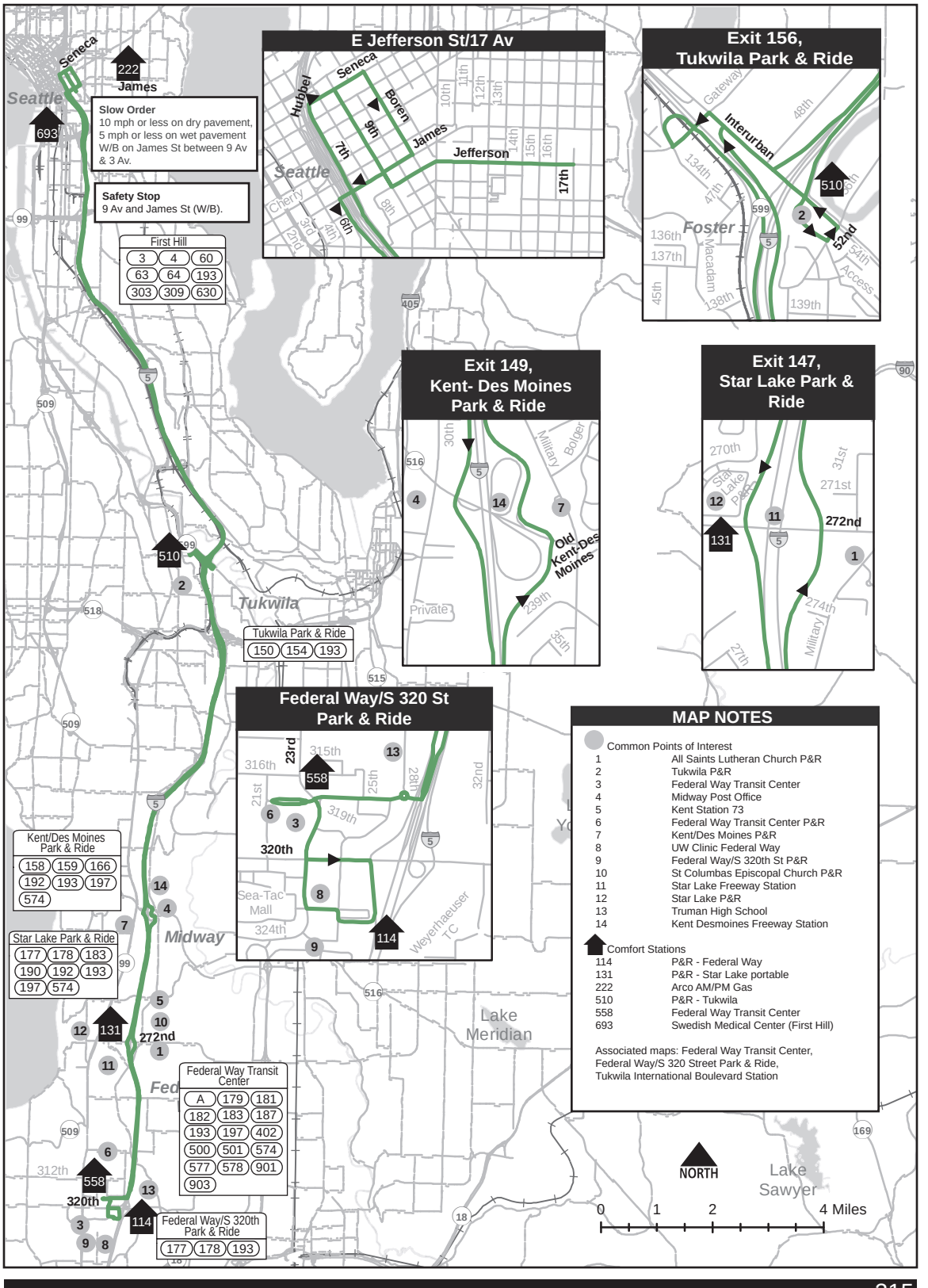

MAP NOTES

Common Points of Interest

1	All Saints Lutheran Church P&R
2	Tukwila P&R
3	Federal Way Transit Center
4	Midway Post Office
5	Kent Station 73
6	Federal Way Transit Center P&R
7	Kent/Des Moines P&R
8	UW Clinic Federal Way
9	Federal Way/S 320th St P&R
10	St Columbas Episcopal Church P&R
11	Star Lake Freeway Station
12	Star Lake P&R
13	Truman High School
14	Kent Desmoines Freeway Station

Comfort Stations

114	P&R - Federal Way
131	P&R - Star Lake portable
222	Arco AM/PM Gas
510	P&R - Tukwila
558	Federal Way Transit Center
693	Swedish Medical Center (First Hill)

Associated maps: Federal Way Transit Center, Federal Way/S 320 Street Park & Ride, Tukwila International Boulevard Station

University District

From: Twin Lakes Park & Ride

♦ Twin Lakes P&R Bay 2
R SW 344 St
R 21 Av SW
R SW 320 St
C S 320 St
L Pacific Hwy S
R S 316 St
R 21 Av S
L enter Federal Way Transit Center
2 Bay 8
C through Federal Way Transit Center (E/B rdwy)
C S 317 St
C through roundabout
C S 317 St
L enter I-5 HOV N/B direct access ramp
C I-5
R "S 272 St" (Exit 147)
S Star Lake freeway stop
C enter N/B I-5
C I-5
R "SR516/Kent/ Des Moines" (Exit 149A)
S Kent/Des Moines freeway stop
C enter N/B I-5
C I-5
R "NE 45 St/NE 50 St" (Exit 169)
C "NE 45 St" Exit
C 7 Av NE (right lane)
R NE 45 St
R 15 Av NE
L NE Pacific St
S

Twin Lakes Park & Ride

From: 45th/Roosevelt

***Note**: For safety reasons, do not board or deboard customers at 7 Av NE/NE 47 St layover*

♦ NE 45 St
R 15 Av NE
L NE Pacific St
R Montlake Blvd NE
C Montlake Blvd E
R enter W/B SR-520
C SR-520
C enter "I-5 South/ Seattle/Portland"
C I-5
R "Kent/Des Moines" (Exit 149)
S Kent/Des Moines freeway stop
C enter S/B I-5
C I-5
R "S 272 St" (Exit 147)
S Star Lake freeway stop
C enter S/B I-5
C I-5
C I-5 HOV Lane
L S 317 St direct access ramp
R S 317 St
R through roundabout
2 S 317 St (W/B) (use right lane marked "Except Transit")
C enter Federal Way Transit Center
2 Bay 2
C through transit center
2 21 Av S exit
C 21 Av S
L S 316 St
L Pacific Hwy S
R S 320 St
C SW 320 St
L 21 Av SW
L enter Twin Lakes P&R (E-W rdwy)
R N-S rdwy
S P&R Bay 2

Stop Instructions
Make only off-road stops at zones along state roads. Utilize driveways and/or intersections at posted stops if necessary. Do not make in-lane stops on state roads.

To		*Base*	
University District	041F	South Base	04D9
Twin Lakes Park & Ride	042B		

Awareness Areas
23 Av S/S 320 St

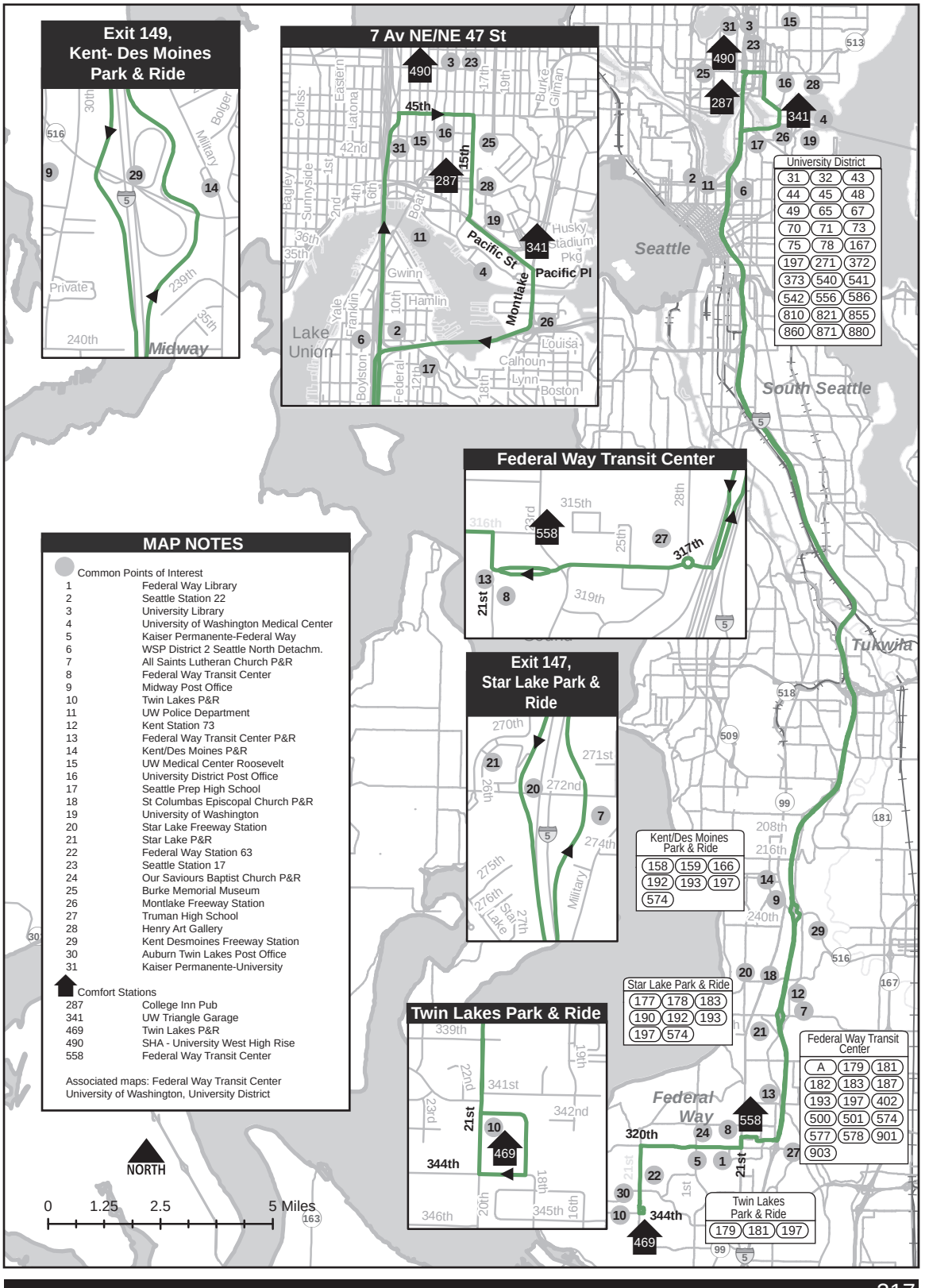
Exit 149, Kent- Des Moines Park & Ride
7 Av NE/NE 47 St
Federal Way Transit Center
Exit 147, Star Lake Park & Ride
Twin Lakes Park & Ride
MAP NOTES
Common Points of Interest
1 Federal Way Library
2 Seattle Station 22
3 University Library
4 University of Washington Medical Center
5 Kaiser Permanente-Federal Way
6 WSP District 2 Seattle North Detachm.
7 All Saints Lutheran Church P&R
8 Federal Way Transit Center
9 Midway Post Office
10 Twin Lakes P&R
11 UW Police Department
12 Kent Station 73
13 Federal Way Transit Center P&R
14 Kent/Des Moines P&R
15 UW Medical Center Roosevelt
16 University District Post Office
17 Seattle Prep High School
18 St Columbas Episcopal Church P&R
19 University of Washington
20 Star Lake Freeway Station
21 Star Lake P&R
22 Federal Way Station 63
23 Seattle Station 17
24 Our Saviours Baptist Church P&R
25 Burke Memorial Museum
26 Montlake Freeway Station
27 Truman High School
28 Henry Art Gallery
29 Kent Desmoines Freeway Station
30 Auburn Twin Lakes Post Office
31 Kaiser Permanente-University
Comfort Stations
287 College Inn Pub
341 UW Triangle Garage
469 Twin Lakes P&R
490 SHA - University West High Rise
558 Federal Way Transit Center
Associated maps: Federal Way Transit Center
University of Washington, University District
NORTH
0 1.25 2.5 5 Miles
University District
Kent/Des Moines Park & Ride
Star Lake Park & Ride
Federal Way Transit Center
Twin Lakes Park & Ride
Seattle
South Seattle
Tukwila
Lake Union
Midway
Federal Way

Downtown Issaquah

From: Swedish Medical Center (NE Blakely Dr)

- ♦ NE Blakely Dr (Swedish Medical Center)
- L 8 Av NE
- R NE Discovery Dr
- L Highlands Dr NE
- L "Transit Only" enter Issaquah Highlands P&R
- C counterclockwise through P&R
- 2 Bay 1
- C counterclockwise through P&R to N/B exit
- C Highlands Dr NE
- L SE Black Nugget Rd
- R E Lake Sammamish Parkway SE
- L SE 56 St
- C NW Sammamish Rd
- L 10 Av NW
- R Lake Dr
- R 12 Av NW (second stop sign; unmarked)
- L 17 Av NW (Renton/Issaquah Rd SE/ SR-900)
- L NW Gilman Blvd
- R 12 Av NW
- R NW Newport Way
- R enter Issaquah Transit Center (bus only)
- C bus loop to Bay 1
- C "NW Maple St" Exit
- R NW Maple St
- L Maple St NW
- R NW Gilman Blvd
- R Front St N
- L E Sunset Way
- R 2 Av SE
- R enter Community Center (SE Clark St)
- S

Swedish Medical Center

From: Issaquah Community Center (SE Clark St/2 Av SE)

- ♦ Community Center rdwy (SE Clark St)
- R parking lot rdwy
- L SE Bush St
- R Front St S
- L NW Gilman Blvd
- L Maple St NW
- R Maple St
- L enter Issaquah Transit Center (bus only)
- C bus loop to Bay 5
- C exit to "NW Maple St"
- R NW Maple St
- L 12 Av NW
- L NW Gilman Blvd
- R 17 Av NW (Renton/Issaquah Rd SE/ SR-900)
- R 12 Av NW
- L Lake Dr (unmarked; first street on left, sign "Private Street")
- L 10 Av NW
- R NW Sammamish Rd
- R E Lk Sammamish Pkwy
- L SE Black Nugget Rd
- R Highlands Dr NE
- C 9 Av NE
- L "transit only" entrance Issaquah Highlands P&R
- C bus loop to Bay 1
- C through P&R to exit S/B 9 Av NE
- C 9 Av NE
- R NE Discovery Dr
- L 6 Av NE
- L NE Blakely Dr
- S

To		*Base*	
Downtown Issaquah	0150	Bellevue Base	04D2
Swedish Medical Center	0038		

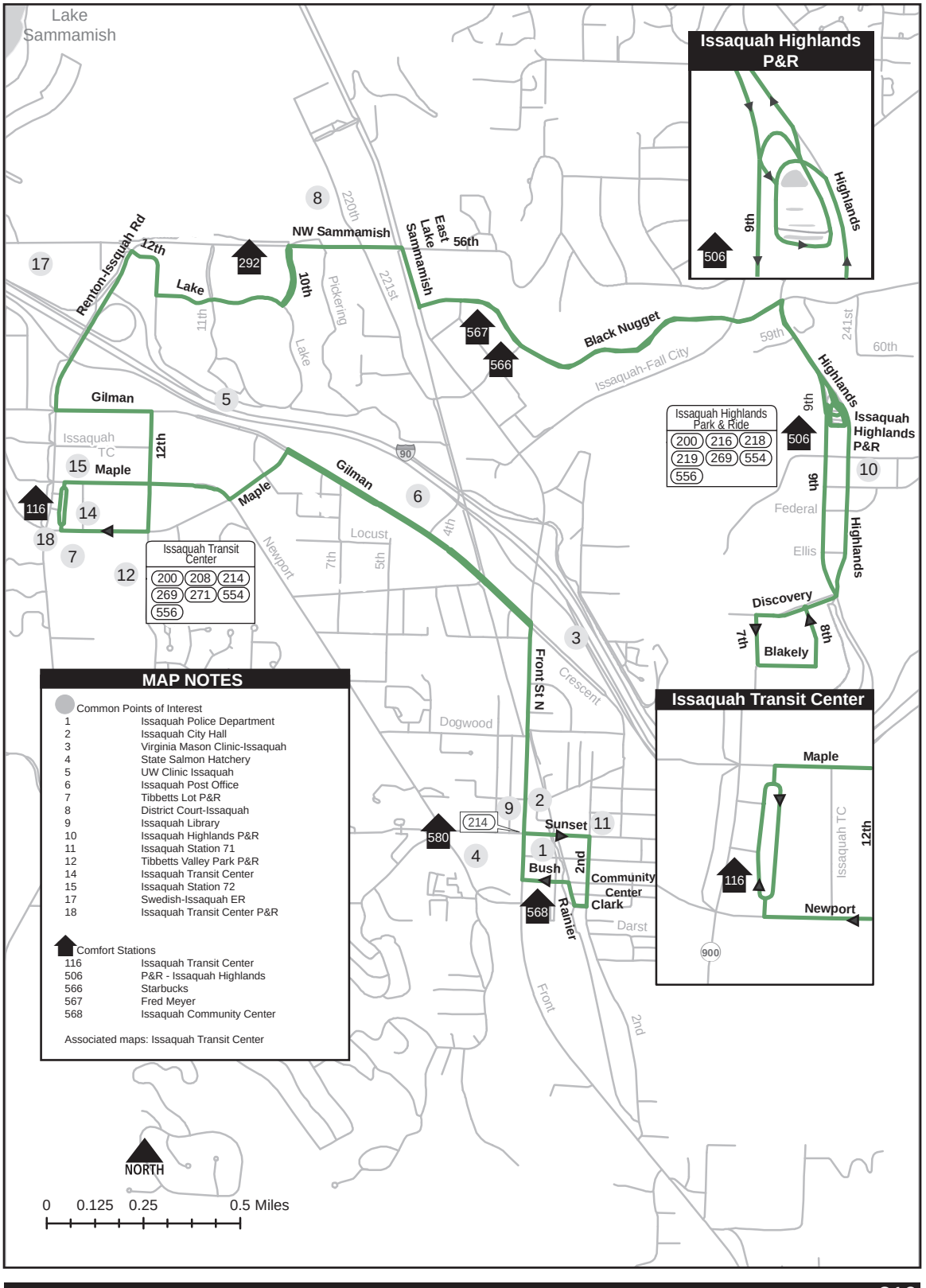
Lake Sammamish
Issaquah Highlands P&R
506
9th
Highlands
NW Sammamish
East Lake Sammamish
56th
220th
221st
Pickering Lake
292
10th
12th
Renton-Issaquah Rd
Lake
11th
17
8
567
566
Black Nugget
Issaquah-Fall City
59th
241st
60th
Gilman
5
Issaquah TC
12th
15 Maple
116
14
18
7
12
Issaquah Transit Center
200 208 214
269 271 554
556
Maple
Gilman
90
6
Locust
4th
Newport
7th
5th
Issaquah Highlands Park & Ride
200 216 218
219 269 554
556
506
9th
Issaquah Highlands P&R
10
9th
Federal
Ellis
Highlands
Discovery
7th
8th
Blakely
3
Front St N
Crescent
Dogwood
Issaquah Transit Center
Maple
Issaquah TC
12th
116
Newport
900
9
214
580
4
2
Sunset
11
1
Bush
2nd
Community Center
Clark
568
Rainier
Darst
Front
2nd
MAP NOTES
Common Points of Interest
1 Issaquah Police Department
2 Issaquah City Hall
3 Virginia Mason Clinic-Issaquah
4 State Salmon Hatchery
5 UW Clinic Issaquah
6 Issaquah Post Office
7 Tibbetts Lot P&R
8 District Court-Issaquah
9 Issaquah Library
10 Issaquah Highlands P&R
11 Issaquah Station 71
12 Tibbetts Valley Park P&R
14 Issaquah Transit Center
15 Issaquah Station 72
17 Swedish-Issaquah ER
18 Issaquah Transit Center P&R
Comfort Stations
116 Issaquah Transit Center
506 P&R - Issaquah Highlands
566 Starbucks
567 Fred Meyer
568 Issaquah Community Center
Associated maps: Issaquah Transit Center
NORTH
0 0.125 0.25 0.5 Miles

— 2019 Operators of the Month —

These operators were recognized as shining examples of the Bus Operations Mission Statement:
Provide safe, dependable service. Demonstrate courtesy and respect for customers, fellow employees, and our community. Promote teamwork, job satisfaction, dignity, and personal growth.



Policarpio, Roger 13774
North Base Operator of the Month
May 2019



Wise, Kaler 14368
Ryerson Base Operator of the Month
May 2019



Jacobs, Danielle 21081
South Base Operator of the Month
May 2019

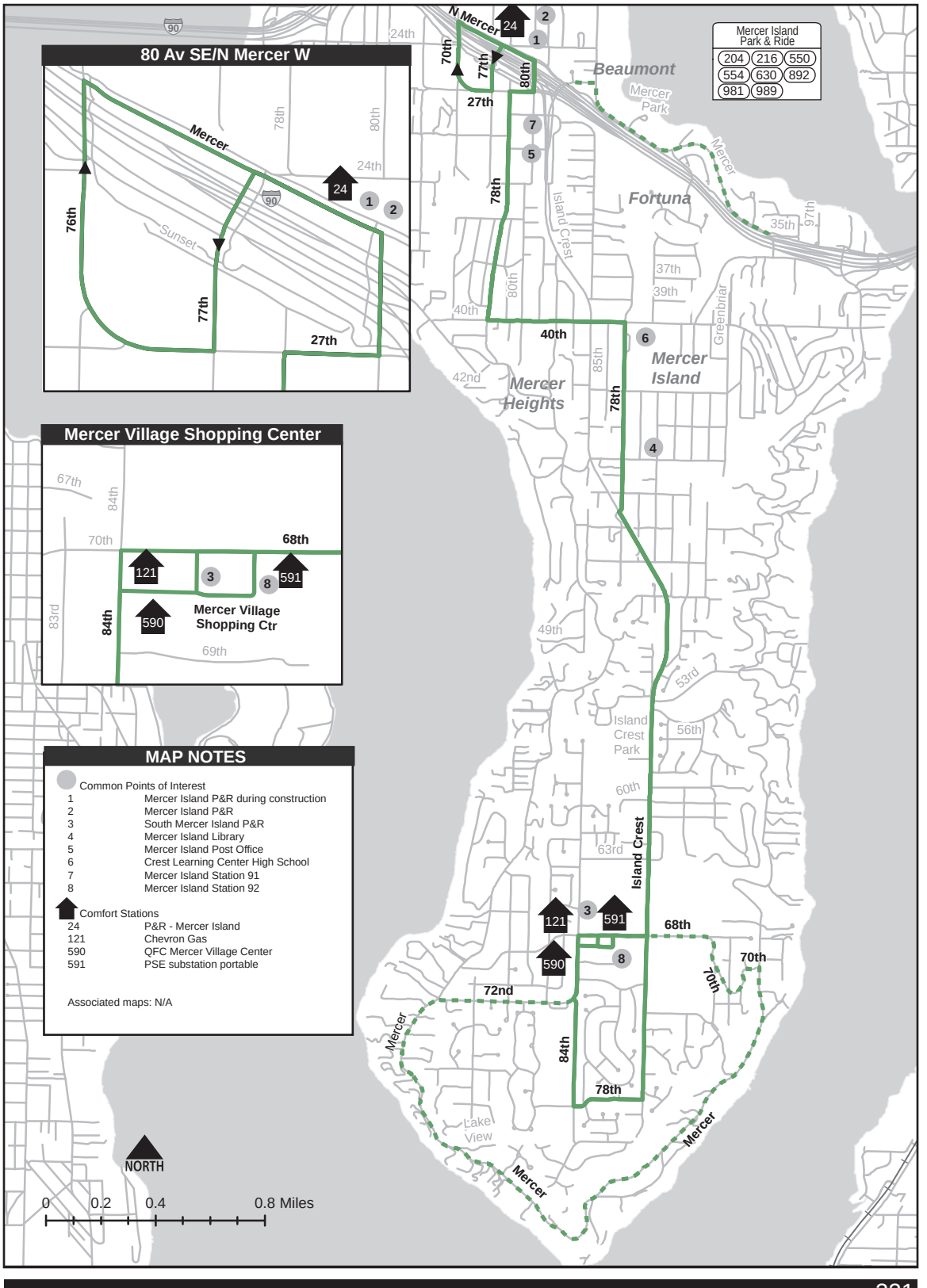
80 Av SE/N Mercer W
Mercer
76th
77th
78th
80th
24th
27th
Sunset
90
24
1
2
Mercer Village Shopping Center
67th
84th
70th
68th
121
3
8
591
590
83rd
84th
Mercer Village
Shopping Ctr
69th
MAP NOTES
Common Points of Interest
1 Mercer Island P&R during construction
2 Mercer Island P&R
3 South Mercer Island P&R
4 Mercer Island Library
5 Mercer Island Post Office
6 Crest Learning Center High School
7 Mercer Island Station 91
8 Mercer Island Station 92
Comfort Stations
24 P&R - Mercer Island
121 Chevron Gas
590 QFC Mercer Village Center
591 PSE substation portable
Associated maps: N/A
NORTH
0 0.2 0.4 0.8 Miles
N Mercer
70th
77th
80th
27th
78th
Beaumont
Mercer Park
Mercer
Island Crest
Fortuna
35th
97th
37th
39th
40th
80th
Greenbriar
85th
Mercer Island
Mercer Heights
42nd
49th
53rd
Island Crest Park
56th
60th
63rd
Island Crest
72nd
84th
78th
Lake View
Mercer Island Park & Ride
204 216 550
554 630 892
981 989

Issaquah Transit Center

From: Factory Stores of North Bend

♦ Bus stop
(at Vanity Fair store)
C perimeter rdwy
2 STOP sign
C perimeter rdwy
2 STOP sign
R exit rdwy
R S Fork Av (412 Av SE)
L Bendigo Blvd S
R W Park St
R Main Av S
L Stow Av S
L Healy Av S
L E Park St
C W Park St
R Bendigo Blvd S
C Bendigo Blvd N
L Bendigo Blvd N
R Boalch Av NW
L NW Fourteenth St
R Bendigo Blvd N
C Railroad Av SE
L SE Snoqualmie Pkwy
R Fairway Av SE
L SE Ridge St
L Douglas Av SE
R SE Snoqualmie Pkwy
R enter W/B I-90
C I-90
R "High Point Way"
(Exit 20)
C enter W/B I-90
C I-90
R "E Sunset Way"
(Exit 18)
C E Sunset Way
L 2 Av SE
R SE Bush St
R Front St S
C Front St N
L NW Gilman Blvd
L Maple St NW
C Newport Way NW
(straight at intersection
with Maple St NW)
R enter Issaquah Transit
Center (bus only)
C bus loop
S Bay 3

Factory Stores of North Bend

From: Issaquah Transit Center

♦ Issaquah Transit Center
Bay 4
C "NW Maple St" Exit
R NW Maple St
L Maple St NW
R NW Gilman Blvd
R Front St N
C Front St S
L SE Bush St
L 2 Av SE
R E Sunset Way
R enter E/B I-90
C I-90
R "High Point Way"
(Exit 20)
C enter E/B I-90
C I-90
R "SR-18/Snoqualmie
Parkway" (Exit 25)
L SE Snoqualmie Pkwy
L Fairway Av SE
L SE Ridge St
L Douglas Av SE
L SE Snoqualmie Pkwy
R Railroad Av SE (SR-202)
C Bendigo Blvd N
L NW Fourteenth St
R Boalch Av NW
L Bendigo Blvd N
R Bendigo Blvd N
C Bendigo Blvd S
L W Park St
R Main Av S
L Stow Av S
L Healy Av S
L E Park St
C W Park St
L Bendigo Blvd S
R enter "Factory Stores of
North Bend"
2 STOP sign
R perimeter rdwy
2 bus stop
(at Vanity Fair store)
S

Comfort Station
When mall is closed layover in east zone and use Chevron comfort station on SW Mt Si Blvd

To		*Base*	
Issaquah Transit Center	02DE	Bellevue Base	04D2
North Bend	02BB		

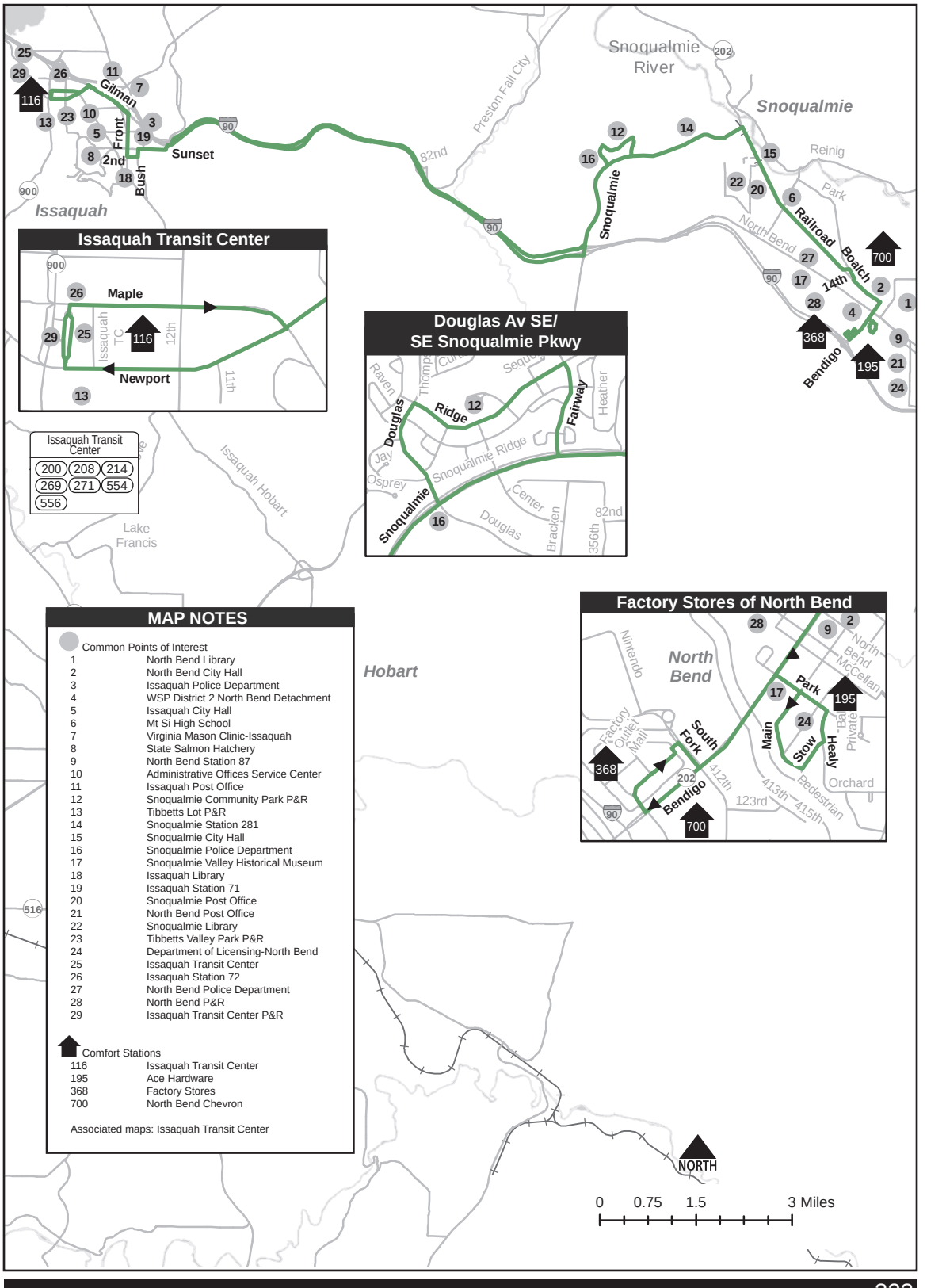

MAP NOTES

Common Points of Interest

1	North Bend Library
2	North Bend City Hall
3	Issaquah Police Department
4	WSP District 2 North Bend Detachment
5	Issaquah City Hall
6	Mt Si High School
7	Virginia Mason Clinic-Issaquah
8	State Salmon Hatchery
9	North Bend Station 87
10	Administrative Offices Service Center
11	Issaquah Post Office
12	Snoqualmie Community Park P&R
13	Tibbetts Lot P&R
14	Snoqualmie Station 281
15	Snoqualmie City Hall
16	Snoqualmie Police Department
17	Snoqualmie Valley Historical Museum
18	Issaquah Library
19	Issaquah Station 71
20	Snoqualmie Post Office
21	North Bend Post Office
22	Snoqualmie Library
23	Tibbetts Valley Park P&R
24	Department of Licensing-North Bend
25	Issaquah Transit Center
26	Issaquah Station 72
27	North Bend Police Department
28	North Bend P&R
29	Issaquah Transit Center P&R

Comfort Stations

116	Issaquah Transit Center
195	Ace Hardware
368	Factory Stores
700	North Bend Chevron

Associated maps: Issaquah Transit Center

Downtown Seattle

From: Eastgate Park & Ride

♦ Eastgate P&R Bay 1
C bus loop exit
R 140 Av SE
R SE 32 St
R 142 Pl SE
R enter W/B I-90 ("buses/carpools")
C I-90 HOV
C I-90 Regular lanes
C W/B I-90 (merge two lanes to the right) Follow signs to City Center/Amtrak
L 4 Av S
C 4 Av
R Olive Way
S 8 Av

PM Routing

When Scheduled via SE 36th St
C Regular route
2 142 Pl SE
R SE 36 St
R Richards Rd SE
L enter W/B I-90 (SE Eastgate Way)
C I-90 regular lanes
2 "Rainier Av S" (Exit 3B)
C Rainier Av S
L S Dearborn St
C Seattle Blvd S
R 4 Av S
C regular route

When Scheduled to 4 Av/Stewart
Regular route
2 4 Av
R Stewart St (fs)

Eastgate Park & Ride

From: 2 Av/Bell St

♦ 2 Av (fs Bell St)
C 2 Av
C 2 Av Ext S
C 4 Av S
R "I-90 East/Spokane" exit
L Edgar Martinez Dr S
C I-90
C I-90 HOV
L "142 Pl SE" (Exit buses/carpools)
L 142 Pl SE
L SE 32 St
L 140 Av SE
L enter P&R
C through bus loop
2 Bay 2
S

AM Routing

When Scheduled via SE 36 St
C 2 Av Ext S
C 4 Av S
L Seatle Blvd S
L S Dearborn St
R Rainier Av S
R "I-90 East/Spokane" on-ramp
C I-90 regular lanes (do not use left HOV lane)
R "Richards Road/Factoria Blvd" (Exit 10 B)
C SE 36 St
L 142 Pl SE
C regular route

When Scheduled to Eastgate P&R Bay 1
Continue regular route
2 Through bus loop
S (Bay 1)

Awareness Areas
Eastgate P&R

To		*Base*	
Downtown Seattle	07DA	East Base	04D4
Downtown Seattle (via SE 36 St)	0736		
at Rainier Av/I-90	07DA		
Eastgate Park & Ride	07DB		
Eastgate Park & Ride (via SE 36 St)	071C		

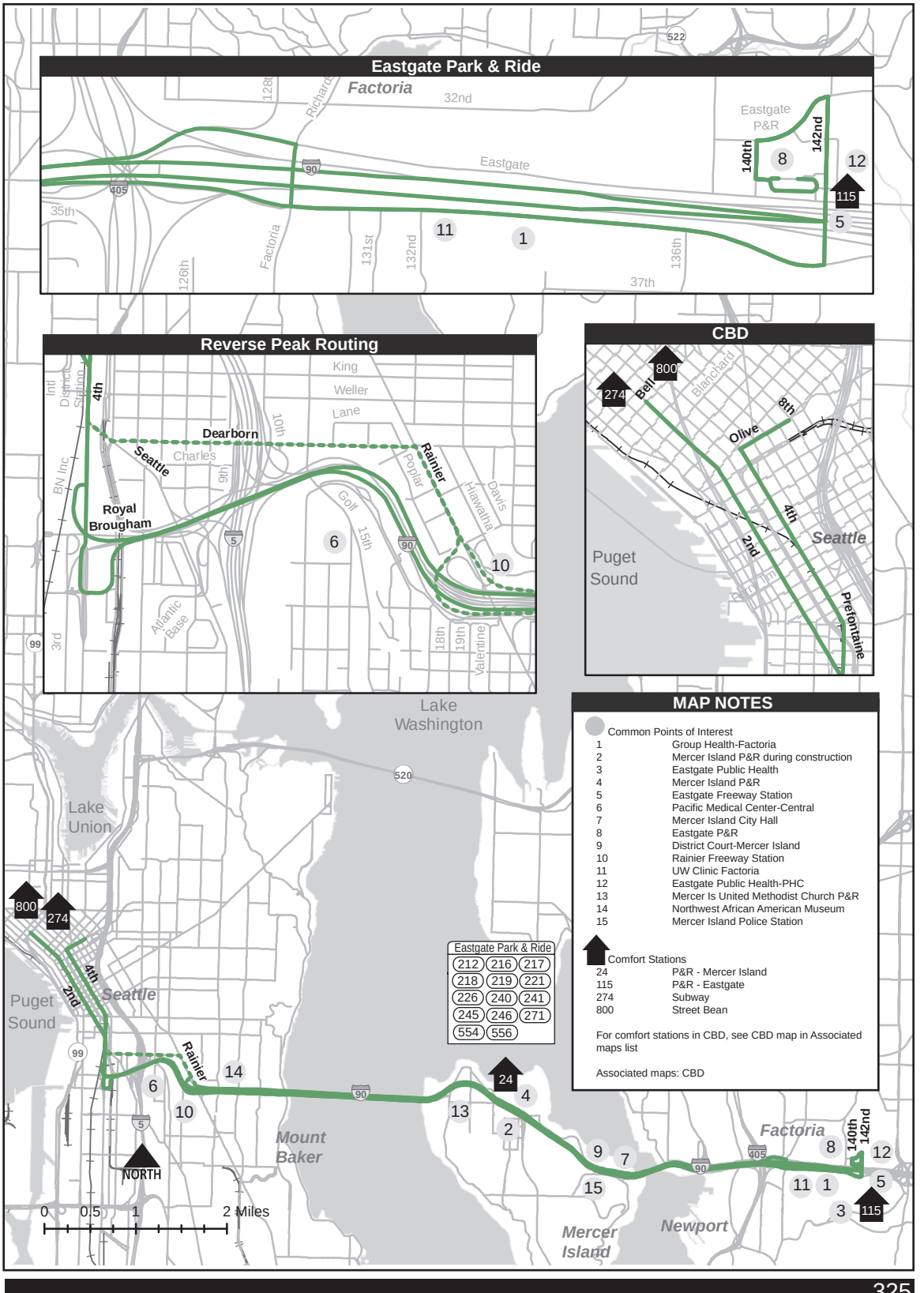
Eastgate Park & Ride
Factoria
32nd
Eastgate
Eastgate P&R
140th
142nd
8
12
115
5
11
1
35th
126th
131st
132nd
136th
37th
Reverse Peak Routing
King
Weller
Lane
Dearborn
Seattle
Charles
Royal Brougham
Rainier
Poplar
Davis
Hiawatha
Golf
15th
10th
9th
4th
3rd
6
10
Atlantic Base
18th
19th
Valentine
CBD
800
274
Bell
Blanchard
Olive
8th
4th
2nd
Seattle
Puget Sound
Prefontaine
Lake Washington
Lake Union
520
MAP NOTES
Common Points of Interest
1 Group Health-Factoria
2 Mercer Island P&R during construction
3 Eastgate Public Health
4 Mercer Island P&R
5 Eastgate Freeway Station
6 Pacific Medical Center-Central
7 Mercer Island City Hall
8 Eastgate P&R
9 District Court-Mercer Island
10 Rainier Freeway Station
11 UW Clinic Factoria
12 Eastgate Public Health-PHC
13 Mercer Is United Methodist Church P&R
14 Northwest African American Museum
15 Mercer Island Police Station
Comfort Stations
24 P&R - Mercer Island
115 P&R - Eastgate
274 Subway
800 Street Bean
For comfort stations in CBD, see CBD map in Associated maps list
Associated maps: CBD
Eastgate Park & Ride
212 216 217
218 219 221
226 240 241
245 246 271
554 556
Mount Baker
Factoria
Mercer Island
Newport
NORTH
0 0.5 1 2 Miles

Downtown Seattle

From: Newport Way SW/W Sunset Way

♦ Newport Way SW
R W Sunset Way
L Front St N
L NW Gilman Blvd
L Maple St NW
C Newport Way NW (straight through intersection with NW Maple St)
R enter Issaquah Transit Center (bus only)
C through bus loop to Bay 2
C 17 Av NW Exit (Renton-Issaquah Rd SE/ SR-900)
R 17 Av NW (Renton-Issaquah Rd SE/ SR-900)
R enter W/B I-90
C I-90 HOV
C W/B I-90 (merge two lanes to the right) Follow signs to City Center/ Amtrak
L 4 Av S
C 4 Av
R Olive Way
S 8 Av

When Scheduled from Issaquah Transit Center

♦ Bay 2
C 17 Av NW Exit (Renton-Issaquah Rd SE/SR-900)
C Regular route

Issaquah

From: Clay St/3 Av

♦ Clay St
L 2 Av
C 2 Av Ext S
C 4 Av S
R "I-90 East/Spokane" Exit
L Edgar Matinez Dr S
C I-90
C I-90 HOV
C I-90 regular lanes
R "SR-900 South/ Renton" (Exit 15)
R 17 Av NW (Renton-Issaquah Rd SE/ SR-900)
L enter Issaquah Transit Center (bus only)
C through bus loop
2 Bay 4
C "NW Maple St" Exit
R NW Maple St
C Newport Way NW
L Front St S
C Front St N
L NW Gilman Blvd
L Maple St NW
C Newport Way NW
R enter Issaquah Transit Center (bus only)
C bus loop to Bay 1
S

When Scheduled to Issaquah Transit Center

Operate regular route

2 enter Issaquah Transit Center (bus only)
C through bus loop
S Bay 4

Awareness Areas

4 Av/S Washington St
4 Av/University St
2 Av/Lenora St
2 Av/Pike St
2 Av/Cherry St
2 Av/Stewart St

To		*Base*	
Downtown Seattle	07DC	Central Base	04D3
Issaquah	07DE		
Issaquah Transit Center Only	02E7		

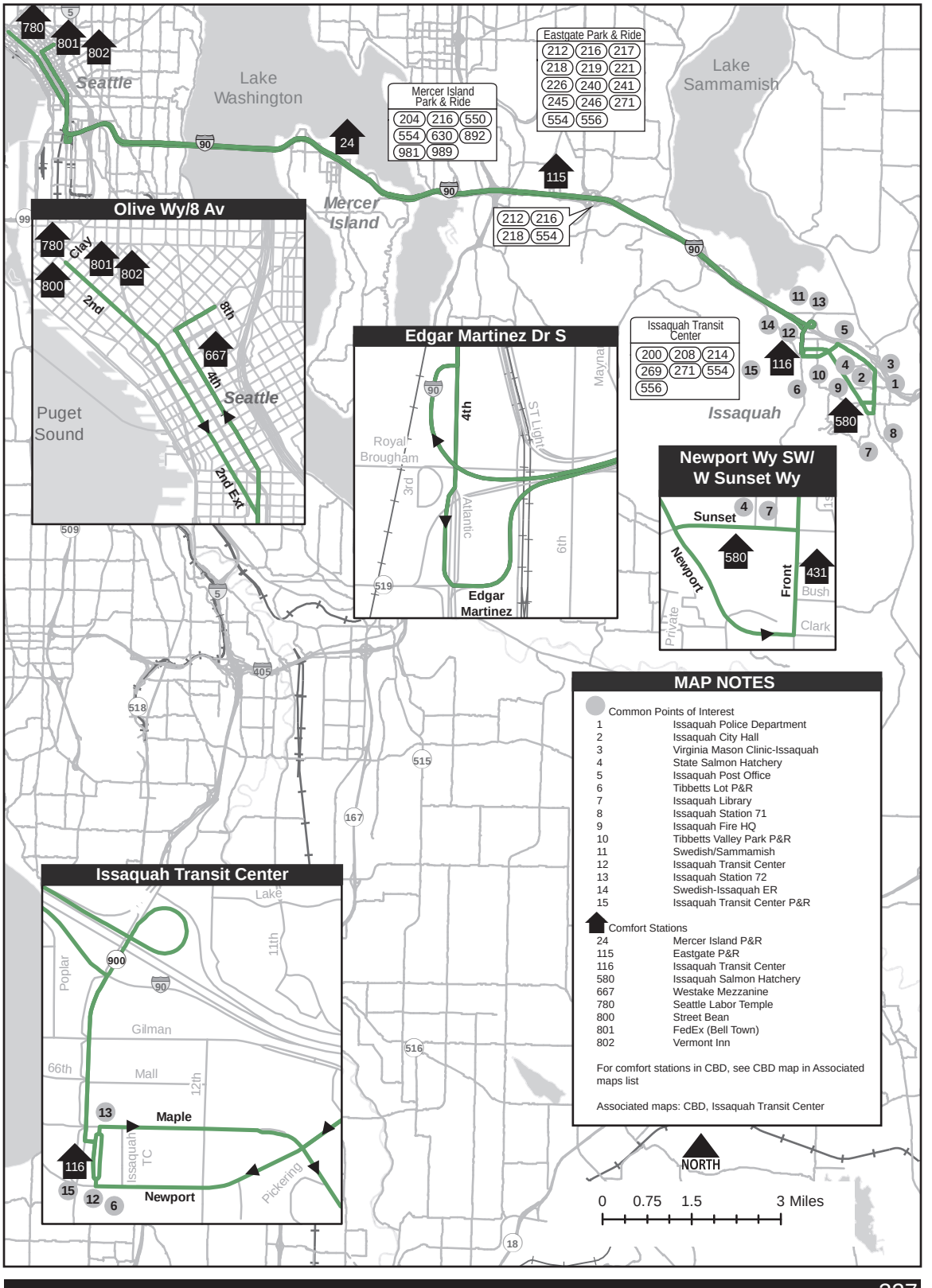
Seattle
Lake Washington
Lake Sammamish
Mercer Island
Puget Sound
Issaquah
780
801
802
24
115
667
800
Clay
2nd
4th
8th
2nd Ext
Olive Wy/8 Av
Mercer Island Park & Ride
204 216 550
554 630 892
981 989
Eastgate Park & Ride
212 216 217
218 219 221
226 240 241
245 246 271
554 556
212 216
218 554
Issaquah Transit Center
200 208 214
269 271 554
556
Edgar Martinez Dr S
Royal Brougham
3rd
Atlantic
4th
ST Light
6th
Edgar Martinez
Newport Wy SW/ W Sunset Wy
Sunset
Newport
Front
Bush
Clark
Private
431
580
116
Issaquah Transit Center
Lake
Poplar
11th
900
Gilman
66th
Mall
12th
Maple
Newport
Issaquah TC
Pickering
MAP NOTES
Common Points of Interest
1 Issaquah Police Department
2 Issaquah City Hall
3 Virginia Mason Clinic-Issaquah
4 State Salmon Hatchery
5 Issaquah Post Office
6 Tibbetts Lot P&R
7 Issaquah Library
8 Issaquah Station 71
9 Issaquah Fire HQ
10 Tibbetts Valley Park P&R
11 Swedish/Sammamish
12 Issaquah Transit Center
13 Issaquah Station 72
14 Swedish-Issaquah ER
15 Issaquah Transit Center P&R
Comfort Stations
24 Mercer Island P&R
115 Eastgate P&R
116 Issaquah Transit Center
580 Issaquah Salmon Hatchery
667 Westake Mezzanine
780 Seattle Labor Temple
800 Street Bean
801 FedEx (Bell Town)
802 Vermont Inn
For comfort stations in CBD, see CBD map in Associated maps list
Associated maps: CBD, Issaquah Transit Center
NORTH
0 0.75 1.5 3 Miles

8 Av/Olive Way

From: Bear Creek Park & Ride

♦ Bear Creek P&R (east rdwy)
R E-W rdwy
R passenger pick-up rdwy
L 178 Pl NE
C 180 Av NE
L NE 68 St
R 185 Av NE
L NE 65 St
R 188 Av NE
L NE Redmond-Fall City Rd (SR-202)
R Sahalee Way NE
C 228 Av NE
C 228 Av SE
R SE 30 St
L enter S Sammamish P&R bus loop
C counterclockwise through P&R bus loop
2 Bay 1
C bus loop
R SE 30 St
C Issaquah Pine Lake Rd SE
C Highlands Dr NE
C 9 Av NE
L "Transit Only" Entrance Issaquah Highlands P&R
2 Bay 4
C through P&R to exit B/B 9 Av NE
C 9 Av NE
C Highlands Dr NE
R enter W/B I-90
C I-90 HOV
L "142 Pl SE" (Exit buses/carpools)
C enter W/B I-90
C I-90 HOV lane
L "80 Av SE" (Exit "Buses/Carpools")
R 80 Av SE
L N Mercer Way
C enter W/B I-90
C I-90 regular lanes
C W/B I-90 (merge two lanes to the right) Follow signs to City Center/Amtrak
L 4 Av S
C 4 Av
R Olive Way
S 8 Av

Bear Creek Park & Ride

From: Stewart St/Yale Av

♦ Stewart St/Yale Av
C Stewart St
L 2 Av
C 2 Av Ext S
C 4 Av S
R "I-90 East/Spokane" Exit
L Edgar Matinez Dr S
C I-90
C I-90 regular lanes
R "77 Av SE" (Exit 7A)
L 77 Av SE
R N Mercer Way
R 80 Av SE
L enter E/B I-90 ("Buses/Carpools")
C HOV lane
C HOV right lane ("I-90 East/Spokane/Buses/Carpools")
C I-90 HOV
L "142 Pl SE" HOV (Exit buses/carpools)
C enter E/B I-90 HOV on-ramp
C I-90 HOV
R "E Sunset Way/Highlands Dr" (Exit 18)
C "Highlands Dr" Exit
C Highlands Dr NE
L "Transit Only" entrance Issaquah Highlands P&R
C counterclockwise through P&R
2 Bay 1
C through P&R to exit
C Highlands Dr NE
C Issaquah-Pine Lake Rd SE
C SE 30 St
C enter S Sammamish P&R bus loop
C counterclockwise through P&R bus loop
2 Bay 1
C bus loop
R SE 30 St
L 228 Av SE
C 228 Av NE
C Sahalee Way NE
L NE Redmond-Fall City Rd (SR-202)
R 188 Av NE
L NE 65 St
R 185 Av NE
L NE 68 St
R 180 Av NE
C 178 Pl NE
R enter Bear Creek P&R
S

Awareness Areas
4 Av/S Washington St
4 Av/University St
2 Av/Cherry St
2 Av/Stewart St

To		*Base*	
Downtown Seattle	0391	East Base	04D4
Bear Creek Park & Ride	03DC		

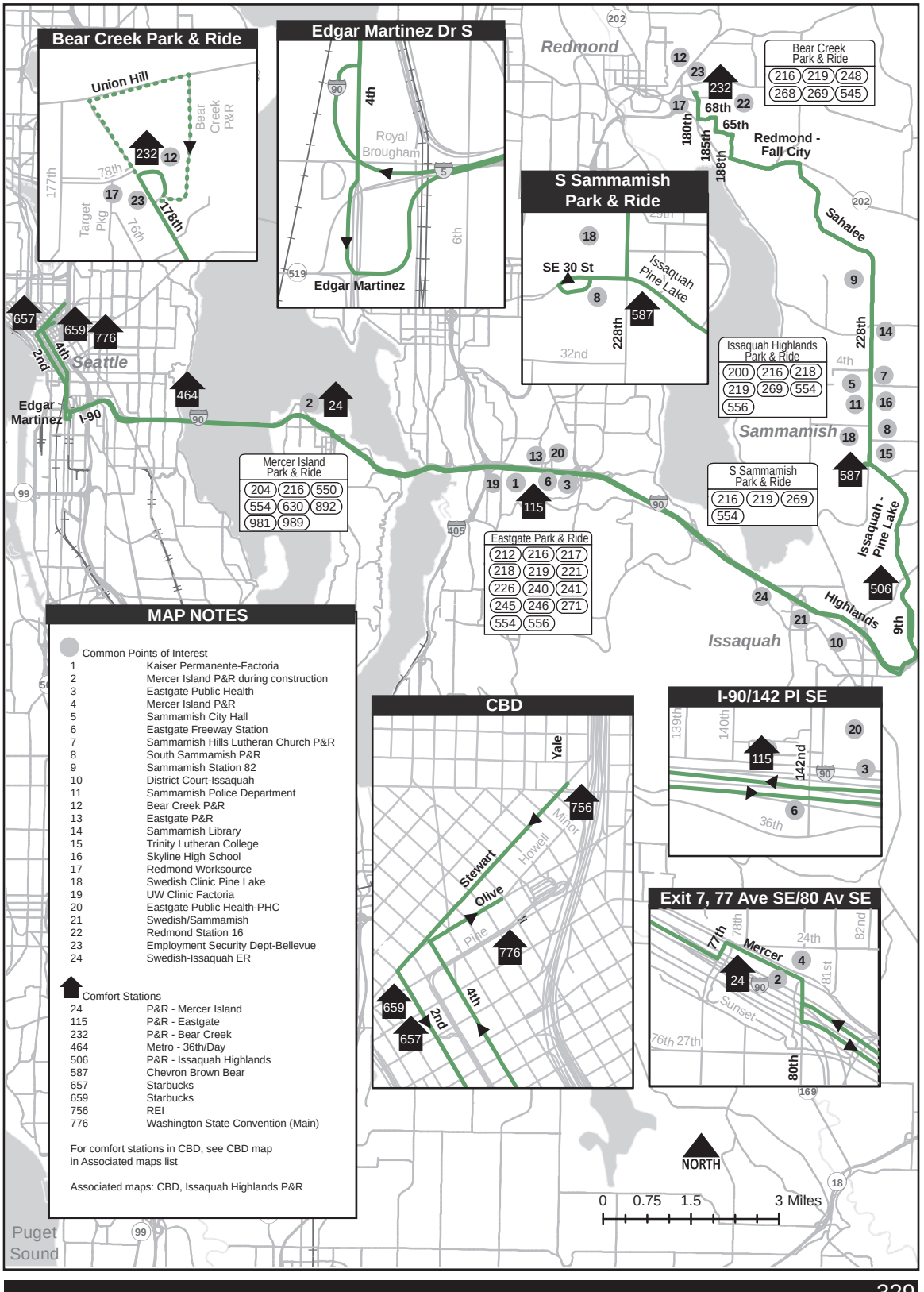
Bear Creek Park & Ride
Union Hill
Bear Creek P&R
232
12
17
23
78th
177th
Target Pkg
76th
178th
Edgar Martinez Dr S
4th
Royal Brougham
90
5
6th
519
Edgar Martinez
Redmond
202
Bear Creek Park & Ride
216 219 248
268 269 545
12
23
232
17
68th
22
180th
185th
188th
65th
Redmond - Fall City
S Sammamish Park & Ride
18
SE 30 St
Issaquah Pine Lake
8
587
228th
32nd
29th
Sahalee
202
9
228th
14
Issaquah Highlands Park & Ride
200 216 218
219 269 554
556
4th
5
7
11
16
8
18
15
587
Sammamish
657
659
776
2nd
4th
Seattle
Edgar Martinez
I-90
464
90
2
24
Mercer Island Park & Ride
204 216 550
554 630 892
981 989
13
20
19
1
6
3
115
90
405
Eastgate Park & Ride
212 216 217
218 219 221
226 240 241
245 246 271
554 556
S Sammamish Park & Ride
216 219 269
554
Issaquah - Pine Lake
506
Highlands
9th
24
21
10
Issaquah
99
MAP NOTES
Common Points of Interest
1 Kaiser Permanente-Factoria
2 Mercer Island P&R during construction
3 Eastgate Public Health
4 Mercer Island P&R
5 Sammamish City Hall
6 Eastgate Freeway Station
7 Sammamish Hills Lutheran Church P&R
8 South Sammamish P&R
9 Sammamish Station 82
10 District Court-Issaquah
11 Sammamish Police Department
12 Bear Creek P&R
13 Eastgate P&R
14 Sammamish Library
15 Trinity Lutheran College
16 Skyline High School
17 Redmond Worksource
18 Swedish Clinic Pine Lake
19 UW Clinic Factoria
20 Eastgate Public Health-PHC
21 Swedish/Sammamish
22 Redmond Station 16
23 Employment Security Dept-Bellevue
24 Swedish-Issaquah ER
Comfort Stations
24 P&R - Mercer Island
115 P&R - Eastgate
232 P&R - Bear Creek
464 Metro - 36th/Day
506 P&R - Issaquah Highlands
587 Chevron Brown Bear
657 Starbucks
659 Starbucks
756 REI
776 Washington State Convention (Main)
For comfort stations in CBD, see CBD map in Associated maps list
Associated maps: CBD, Issaquah Highlands P&R
CBD
Yale
Stewart
Olive
Pine
Howell
Minor
4th
2nd
756
776
659
657
I-90/142 Pl SE
139th
140th
142nd
115
90
20
3
6
36th
Exit 7, 77 Ave SE/80 Av SE
77th
78th
Mercer
24th
82nd
81st
4
24
2
90
Sunset
76th 27th
80th
169
NORTH
0 0.75 1.5 3 Miles
18
Puget Sound
99

Downtown Seattle

From: SE 51 St/220 Av SE

♦ SE 51 St
L 220 Av SE
R SE 56 St
C NW Sammamish Rd
C Renton/Issaquah Rd SE (SR-900)
R enter W/B I-90
C I-90
R "148 Av SE/150 Av SE" (Exit 11)
R "161 Av SE" Exit
L SE Eastgate Way
R enter P&R (bus only)
C through bus loop to Bay 1
C bus loop exit
R 140 Av SE
R SE 32 St
R 142 Pl SE
R SE 36 St
R Richards Rd
L enter W/B I-90 (SE Eastgate Way)
C I-90
C "Buses/Carpools" (Exit before exiting Mount Baker tunnel)
R "Rainier Ave" Exit 3B
C Rainier Av S
L S Dearborn St
C Seattle Blvd S
R 4 Av S
C 4 Av
R Olive Way
S 5 Av

When Scheduled to 5 Av/Virginia St
Operate regular route
2 4 Av
R Virginia St
S 5 Av (fs)

North Issaquah

From: 2 Av/Bell St

♦ 2 Av (fs Bell St)
C 2 Av
C 2 Av Ext S
C 4 Av S
L Seattle Blvd S
L S Dearborn St
R Rainier Av S
R "I-90 East/Spokane" ramp
C I-90 regular lanes
R "Richards Rd/ Factoria Blvd" (Exit 10B)
C SE 36 St
L 142 Pl SE
L SE 32 St
L 140 Av SE
L enter P&R
C through bus loop to Bay 2
C bus loop exit
L 140 Av SE
L SE Eastgate Way
R SE 35 Pl ("Spokane" sign)
C through tunnel
R enter E/B I-90
C I-90
R "Lk Samm State Pk" (Exit 15)
stay in left lane
L Renton-Issaquah Rd SE (SR-900)
C NW Sammamish Rd
C SE 56 St
L E Lake Sammamish Pkwy SE
L SE 51 St
L 220 Av SE
S SE 56 St (ns)

Awareness Areas
Eastgate P&R

To		*Base*	
Downtown Seattle	0723	East Base	04D4
North Issaquah	0721		

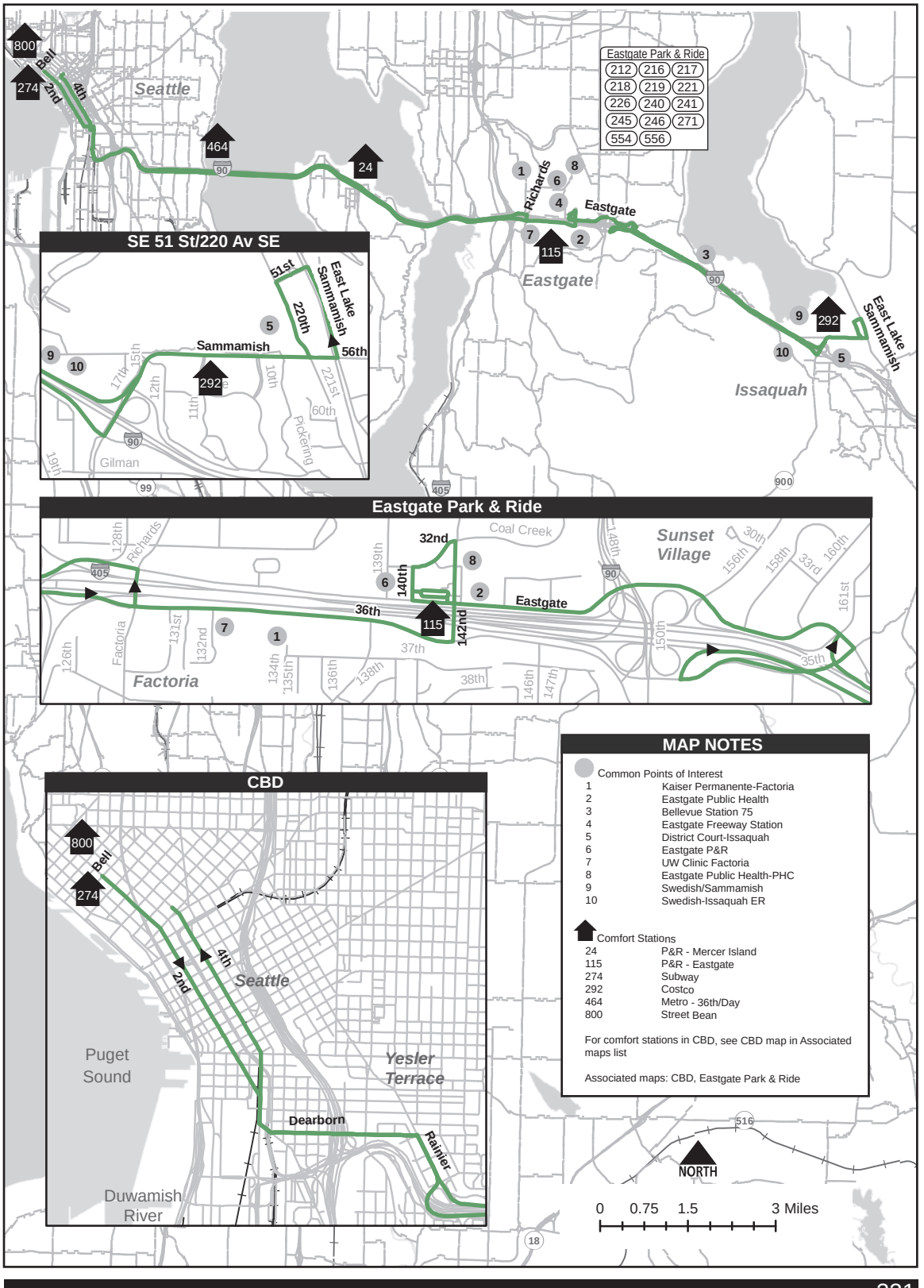
Eastgate Park & Ride
212 216 217
218 219 221
226 240 241
245 246 271
554 556
SE 51 St/220 Av SE
Eastgate Park & Ride
CBD
MAP NOTES
Common Points of Interest
1 Kaiser Permanente-Factoria
2 Eastgate Public Health
3 Bellevue Station 75
4 Eastgate Freeway Station
5 District Court-Issaquah
6 Eastgate P&R
7 UW Clinic Factoria
8 Eastgate Public Health-PHC
9 Swedish/Sammamish
10 Swedish-Issaquah ER
Comfort Stations
24 P&R - Mercer Island
115 P&R - Eastgate
274 Subway
292 Costco
464 Metro - 36th/Day
800 Street Bean
For comfort stations in CBD, see CBD map in Associated maps list
Associated maps: CBD, Eastgate Park & Ride
Seattle
Eastgate
Issaquah
Sammamish
Factoria
Gilman
Coal Creek
Sunset Village
Yesler Terrace
Dearborn
Puget Sound
Duwamish River
Richards
East Lake Sammamish
Bell
2nd
4th
51st
220th
56th
32nd
140th
142nd
36th
37th
NORTH
0 0.75 1.5 3 Miles

Downtown Seattle

From: Issaquah Highlands Park & Ride

♦ Bay 4
C through P&R to exit S/B
9 Av NE
C 9 Av NE
C Highlands Dr NE
R enter W/B I-90
C I-90 HOV
L "142 Pl SE" (Exit buses/
carpools)
C enter W/B I-90
C C I-90 HOV
C W/B I-90 (merge two lanes to
the right) Follow signs to City
Center/Amtrak
L 4 Av S
C 4 Av
R Olive Way
S 8 Av

Issaquah Highlands Park & Ride

From: Eastlake Av E/John St

♦ Stewart St/Yale Av
C Stewart St
L 2 Av
C 2 Av Ext S
C 4 Av S
R "I-90 East/Spokane" Exit
L Edgar Martinez Dr S
C I-90
C I-90 HOV
C I-90 regular lanes
R "E Sunset Way/Highlands
Dr" (Exit 18)
C "Highlands Dr" Exit
C Highlands Dr NE
L "Transit Only" enter
Issaquah Highlands P&R
C counterclockwise through
P&R
2 Bay 4

Awareness Areas
Eastgate P&R

To		*Base*	
Downtown Seattle	042D	East Base	04D4
Issaquah Highlands Park & Ride	0433		

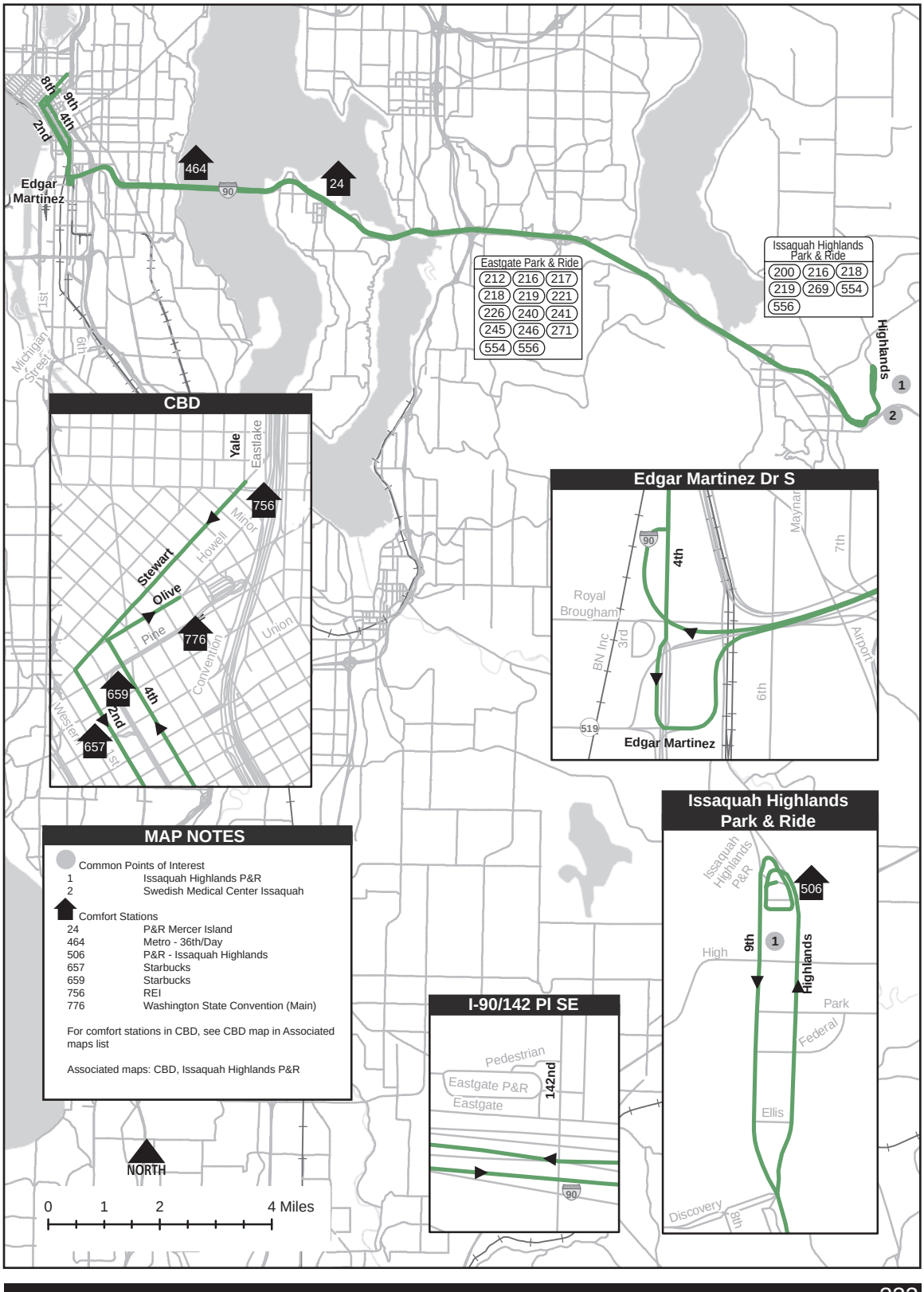
8th
9th
4th
2nd
Edgar Martinez
464
90
24
Eastgate Park & Ride
212 216 217
218 219 221
226 240 241
245 246 271
554 556
Issaquah Highlands Park & Ride
200 216 218
219 269 554
556
Highlands
1
2
Michigan Street
1st
6th
CBD
Yale
Eastlake
756
Minor
Howell
Stewart
Olive
Pine
776
Union
Convention
659
4th
2nd
657
Western
1st
Edgar Martinez Dr S
90
4th
Maynard
7th
Royal Brougham
BN Inc
3rd
6th
Airport
519
Edgar Martinez
MAP NOTES
Common Points of Interest
1 Issaquah Highlands P&R
2 Swedish Medical Center Issaquah
Comfort Stations
24 P&R Mercer Island
464 Metro - 36th/Day
506 P&R - Issaquah Highlands
657 Starbucks
659 Starbucks
756 REI
776 Washington State Convention (Main)
For comfort stations in CBD, see CBD map in Associated maps list
Associated maps: CBD, Issaquah Highlands P&R
Issaquah Highlands Park & Ride
Issaquah Highlands P&R
506
9th
1
High
Highlands
Park
Federal
Ellis
Discovery
8th
I-90/142 Pl SE
Pedestrian
Eastgate P&R
Eastgate
142nd
90
NORTH
0 1 2 4 Miles

Downtown Seattle

From: NE Redmond-Fall City Rd/185 Av NE

♦ NE Redmond-Fall City Rd
R Sahalee Way
C 228 Av NE
C 228 Av SE
R SE 30 St
L enter S Sammamish P&R bus loop
C counterclockwise through P&R bus loop
2 Bay 1
C bus loop
R SE 30 St
C Issaquah Pine Lake Rd SE
C Highlands Dr NE
C 9 Av NE
L "Transit Only" Entrance Issaquah Highlands P&R
2 Bay 4
C through P&R to exit S/B 9 Av NE
C 9 Av NE
C Highlands Dr NE
R enter W/B I-90
C I-90 HOV
L "142 Pl SE" (Exit buses/ carpools)
C enter W/B I-90
C I-90 HOV
C W/B I-90 (merge two lanes to the right) Follow signs to City Center/ Amtrak
L 4 Av S
C 4 Av
R Olive Way
S 8 Av

Redmond

From: Eastlake Av E/John St

♦ Stewart St/Yale Av
C Stewart St
L 2 Av
C 2 Av Ext S
C 4 Av S
R "I-90 East/Spokane" Exit
L Edgar Martinez Dr S
C I-90
C I-90 HOV
C I-90 regular lanes
R "E Sunset Way/Highlands Dr" (Exit 18)
C "Highlands Dr" Exit
C Highlands Dr NE
L "Transit Only" Entrance Issaquah Highlands P&R
C counterclockwise through P&R
2 Bay 1
C through P&R to exit Highlands Dr NE
C Highlands Dr NE
C Issaquah-Pine Lake Rd SE
C SE 30 St
L enter S Sammamish P&R bus loop
C counterclockwise through P&R bus loop
2 Bay 1
C bus loop
R SE 30 St
L 228 Av SE
C 228 Av NE
C Sahalee Way NE
L NE Redmond-Fall City Rd (SR-202)
S 185 Av NE (fs)

Awareness Areas
Eastgate P&R

To		*Base*	
Downtown Seattle	0487	East Base	04D4
Redmond	05D5		

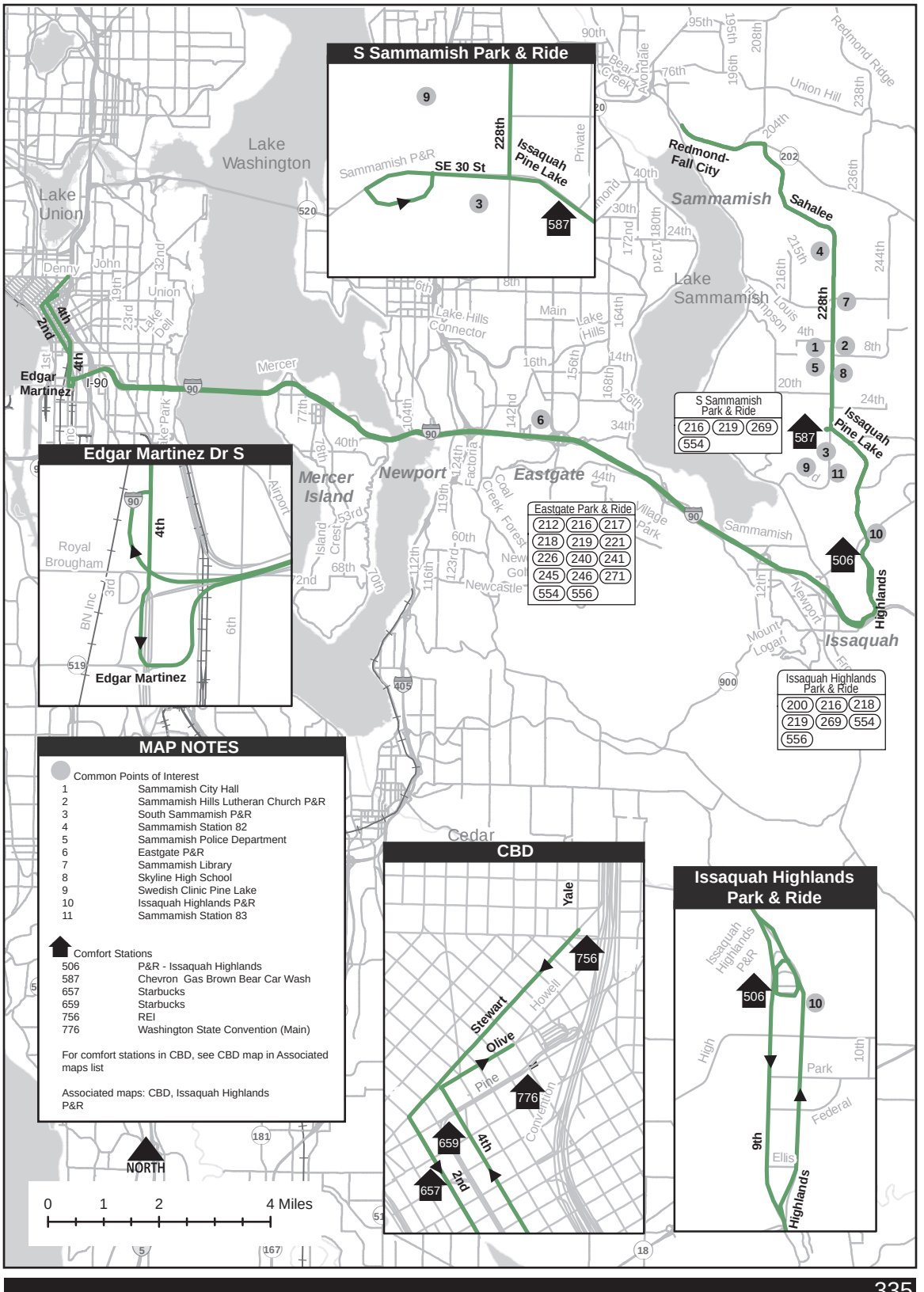

MAP NOTES

Common Points of Interest

1	Sammamish City Hall
2	Sammamish Hills Lutheran Church P&R
3	South Sammamish P&R
4	Sammamish Station 82
5	Sammamish Police Department
6	Eastgate P&R
7	Sammamish Library
8	Skyline High School
9	Swedish Clinic Pine Lake
10	Issaquah Highlands P&R
11	Sammamish Station 83

Comfort Stations

506	P&R - Issaquah Highlands
587	Chevron Gas Brown Bear Car Wash
657	Starbucks
659	Starbucks
756	REI
776	Washington State Convention (Main)

For comfort stations in CBD, see CBD map in Associated maps list

Associated maps: CBD, Issaquah Highlands P&R

— 2019 Operators of the Month —

These operators were recognized as shining examples of the Bus Operations Mission Statement:
Provide safe, dependable service. Demonstrate courtesy and respect for customers, fellow employees, and our community. Promote teamwork, job satisfaction, dignity, and personal growth.



Morgan, John 20785
Atlantic Base Operator of the Month
June 2019



McCoy, Charlie 20842
Bellevue Base Operator of the Month
June 2019



Williamson, James 21325
Central Base Operator of the Month
June 2019



Hughes, Patrick 20715
East Base Operator of the Month
June 2019

Redmond Transit Center

From: Eastgate Park & Ride

♦ Eastgate P&R Bay 2
C bus loop exit
L 140 Av SE
L SE Eastgate Way
L 150 Av SE
C 148 Av SE
L SE 28 St
R Coal Creek Rd (traffic circle)
L Tye River Rd
C Kelsey Creek Rd (main rdwy)
C SE 24 St
L 145 Pl SE
R SE 22 St
C SE 22 Pl
C SE 24 St (straight forward)
C 168 Av SE
C SE 14 St
R 164 Av SE
C 164 Av NE
L NE 8 St
R 148 Av NE
R NE Old Redmond Rd
L W Lake Sammamish Way NE (SR-908)
R NE Redmond Way
L 161 Av NE
R NE 83 St
L enter Redmond Transit Center layover
C layover rdwy (counter-clockwise loop)
2 Redmond Transit Center Bay 5
L NE 83 St
L 166 Av NE
L NE 104 St
C 160 Av NE
C NE 109 St
R Woodinville-Redmond Rd (SR-202)
R NE 116 St
R 172 Av NE
L NE 111 St
C 179 Av NE
R NE 104 St
L 166 Av NE
R NE 83 St
R enter Redmond Transit Center layover
C layover rdwy (counter-clockwise loop)
2 Redmond Transit Center Bay 5

When Scheduled to Redmond Transit Center Bay 4
Operate regular route

2 NE 83 St (westbound)
C Redmond Transit Center Bay 4
S Bay 4

When Not Scheduled Through Bellevue College
Operate regular route

2 150 Av SE
C 148 Av SE
L SE 24 St
R 145 Pl SE
C Regular route

Awareness Areas
Eastgate P&R
148 Av NE/SE 28 St
148 Av NE/NE 20 St

To		Base	
Redmond Transit Center	074D	Bellevue Base	04D2
Redmond TC (via Education Hill)	072F		
at 160 Av NE/NE 104 St	074D		

Eastgate Park & Ride

From: Redmond Transit Center (Via Education Hill)

♦ Redmond Transit Center
Bay 5
L NE 83 St
L 166 Av NE
L NE 104 St
C 160 Av NE
C NE 109 St
R Woodinville-Redmond Rd
(SR-202)
R NE 116 St
R 172 Av NE
L NE 111 St
C 179 Av NE
R NE 104 St
L 166 Av NE
R NE 83 St
2 Redmond Transit Center
Bay 4
C NE 83 St
L 161 Av NE
R NE Redmond Way
L W Lake Sammamish
Way NE (SR-908)
R NE Old Redmond Rd
L 148 Av NE
L NE 8 St
R 164 Av NE
C 164 Av SE
L SE 14 St
C 168 Av SE
C SE 24 St
C SE 22 Pl
(slight right)
C SE 22 St
L 145 Pl SE
R SE 24 St
(north entrance
Bellevue College)
C Kelsey Creek Rd
(main rdwy)
L Tye River Rd
R Coal Creek Rd
L SE 28 St
(at traffic circle)
C 148 Av SE
C 150 Av SE
R SE Eastgate Way
R enter P&R (bus only)
C through bus loop
2 Bay 1
C bus loop rdwy
(counterclockwise loop)
2 Eastgate P&R layover

When not Scheduled Through Bellevue College
Operate regular route
2 145 Pl SE
L SE 24 St
R 148 Av SE
C Regular route

Awareness Areas
Eastgate P&R
148 Av NE/SE 28 St
148 Av NE/NE 20 St

To		*Base*	
Eastgate Park & Ride	00ED	Bellevue Base	04D2
Education Hill	072F		
160 Av NE/NE 104 St	00ED		

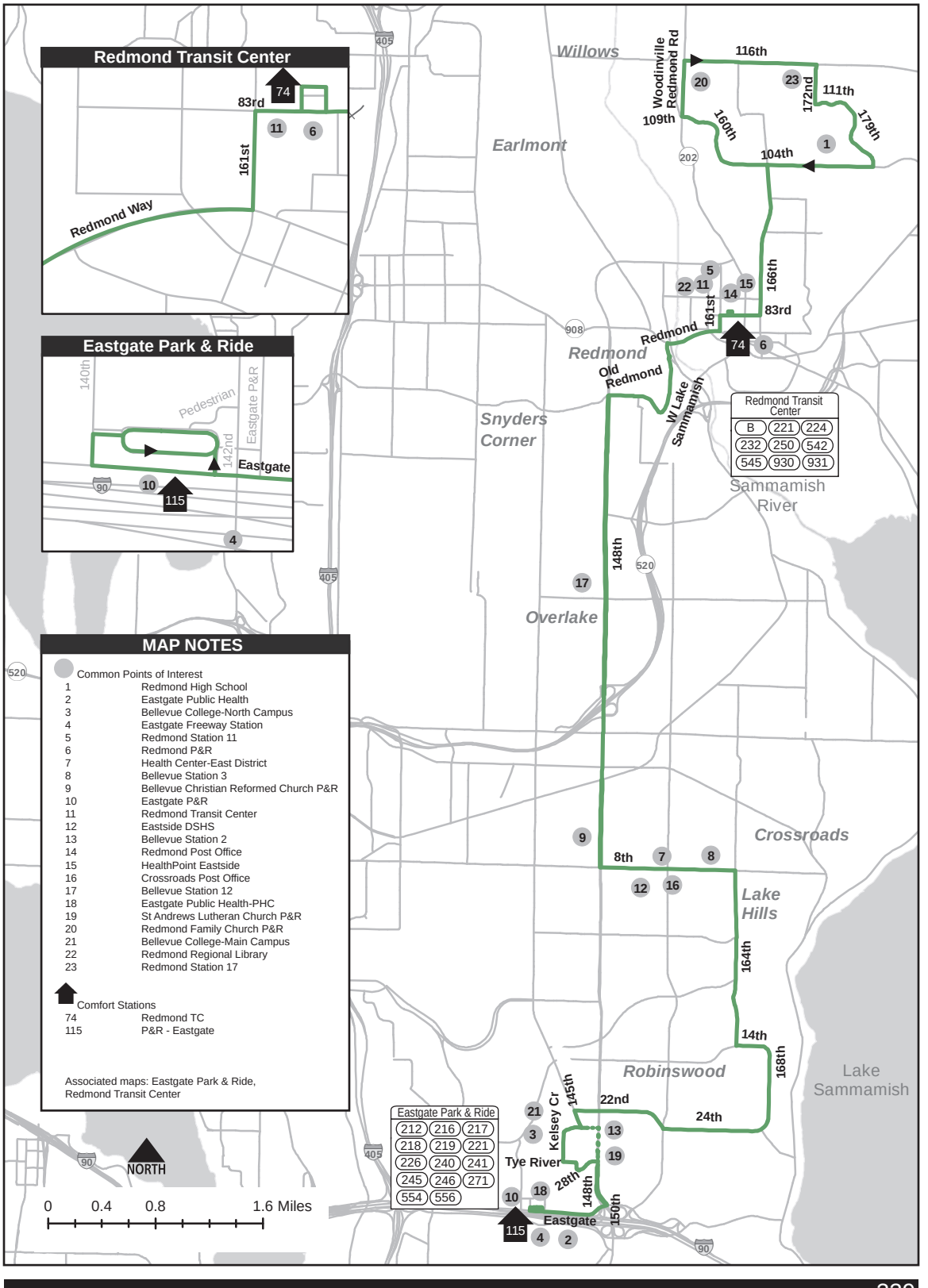
Redmond Transit Center
83rd
74
11
6
161st
Redmond Way
Eastgate Park & Ride
140th
Pedestrian
Eastgate P&R
142nd
Eastgate
90
10
115
4
MAP NOTES
Common Points of Interest
1 Redmond High School
2 Eastgate Public Health
3 Bellevue College-North Campus
4 Eastgate Freeway Station
5 Redmond Station 11
6 Redmond P&R
7 Health Center-East District
8 Bellevue Station 3
9 Bellevue Christian Reformed Church P&R
10 Eastgate P&R
11 Redmond Transit Center
12 Eastside DSHS
13 Bellevue Station 2
14 Redmond Post Office
15 HealthPoint Eastside
16 Crossroads Post Office
17 Bellevue Station 12
18 Eastgate Public Health-PHC
19 St Andrews Lutheran Church P&R
20 Redmond Family Church P&R
21 Bellevue College-Main Campus
22 Redmond Regional Library
23 Redmond Station 17
Comfort Stations
74 Redmond TC
115 P&R - Eastgate
Associated maps: Eastgate Park & Ride, Redmond Transit Center
NORTH
0 0.4 0.8 1.6 Miles
Willows
Earlmont
Snyders Corner
Redmond
Overlake
Crossroads
Lake Hills
Robinswood
Sammamish River
Lake Sammamish
Tye River
Woodinville Redmond Rd
116th
109th
160th
104th
172nd
111th
179th
166th
83rd
Redmond
Old Redmond
W Lake Sammamish
148th
8th
164th
14th
168th
22nd
24th
145th
Kelsey Cr
28th
150th
Eastgate
Redmond Transit Center
B 221 224
232 250 542
545 930 931
Eastgate Park & Ride
212 216 217
218 219 221
226 240 241
245 246 271
554 556
405
520
908
202
90

— 2019 Operators of the Month —

These operators were recognized as shining examples of the Bus Operations Mission Statement:
Provide safe, dependable service. Demonstrate courtesy and respect for customers, fellow employees, and our community. Promote teamwork, job satisfaction, dignity, and personal growth.



Stark, Eric 21944
North Base Operator of the Month
June 2019



Daniels, Paulette 3471
Ryerson Base Operator of the Month
June 2019



Lytle, Velva 22379
South Base Operator of the Month
June 2019



Redmond, Robert 21177
Atlantic Base Operator of the Month
July 2019

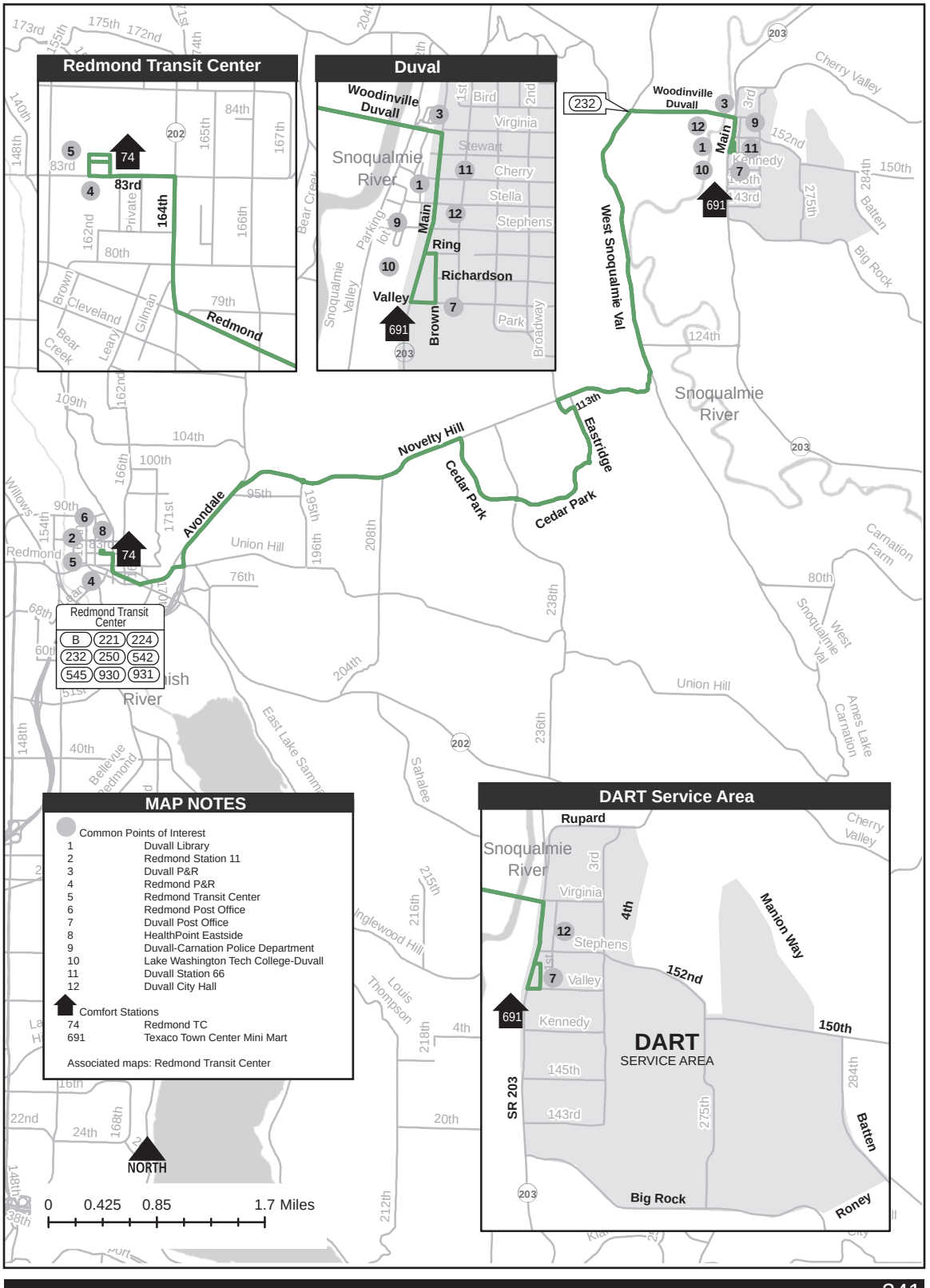
Redmond Transit Center
Duvall
Woodinville Duvall
232
West Snoqualmie Val
Novelty Hill
Cedar Park
Eastridge
Avondale
Redmond Transit Center
B 221 224
232 250 542
545 930 931
MAP NOTES
Common Points of Interest
1 Duvall Library
2 Redmond Station 11
3 Duvall P&R
4 Redmond P&R
5 Redmond Transit Center
6 Redmond Post Office
7 Duvall Post Office
8 HealthPoint Eastside
9 Duvall-Carnation Police Department
10 Lake Washington Tech College-Duvall
11 Duvall Station 66
12 Duvall City Hall
Comfort Stations
74 Redmond TC
691 Texaco Town Center Mini Mart
Associated maps: Redmond Transit Center
DART Service Area
DART
SERVICE AREA
SR 203
NORTH
0 0.425 0.85 1.7 Miles

Redmond Technology Station

From: Kenmore Park and Ride

♦ NE Bothell Way (SR-522)
R 73 Av NE
L NE 181 St
L 68 Av NE
C Juanita Dr NE
L NE 153 Pl
C NE 155 St
C NE 155 Pl
C NE 155 St
R 84 Av NE
L NE 132 St
L 87 Ave NE
R NE 134 St
C NE 135 St

Safety Stop
Farside 93 Av NE and before crest of hill, test brakes and check air pressure (90 lbs.)

C NE 136 St
C NE 137 St
R 100 Av NE
L NE 132 St
R 116 Way NE
R enter Kingsgate P&R
C through P&R
R 116 Way NE
L NE 128 St
R Totem Lake Transit Center rdwy
C transit center rdwy
2 Bay 2
C through transit center
L NE 128 St
L 120 Av NE
L Totem Lake Blvd
C 124 Av NE
L NE 120 St
C 132 Av NE
L NE Old Redmond Rd
R 148 Av NE
L NE 40 St
R 156 Av NE
R Redmond Technology Station
2 Bay 4

Kenmore Park and Ride

From: Redmond Technology Station

♦ Redmond Technology Station Bay 4
L 156 Av NE
L NE 40 St
R 148 Av NE
L NE Old Redmond Rd
R 132 Av NE
C NE 120 St
R 124 Av NE
C Totem Lake Blvd
R 120 Ave NE
R NE 128 St
R Totem Lake Transit Center rdwy
C clockwise on transit center rdwy
2 Bay 1
C through transit center
L NE 128 St
R 116 Way NE
L enter Kingsgate P&R
C through P&R
L 116 Way NE
L NE 132 St
R 100 Av NE
C 100 Av NE
L NE 137 St
C NE 136 St
C NE 135 St
C NE 134 St
L 87 Av NE
R NE 132 St
R 84 Av NE
L NE 155 St
C NE 155 Pl
C NE 155 St
C NE 153 Pl
R Juanita Dr NE
C 68 Av NE
R NE 181 St
R enter Kenmore P&R
S

To		Base	
Redmond Technology Station (Totem Lake)	06A0	Bellevue Base	04D2
at Redmond Technolgy Station	0012		
Kenmore Park and Ride (Totem Lake)	0274		
at Kenmore Park and Ride	036C		

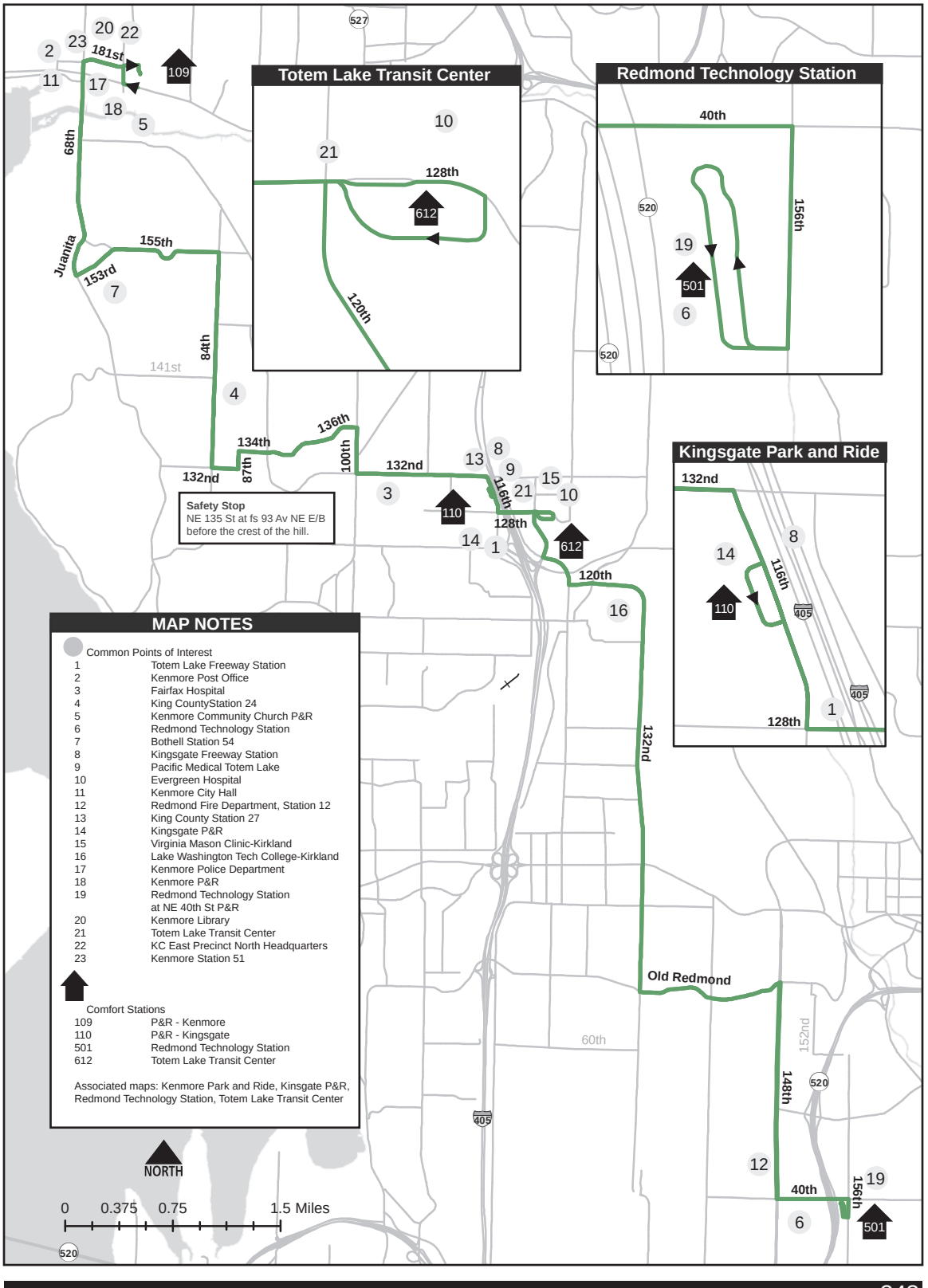
Totem Lake Transit Center
Redmond Technology Station
Kingsgate Park and Ride
Safety Stop
NE 135 St at fs 93 Av NE E/B
before the crest of the hill.
MAP NOTES
Common Points of Interest
1 Totem Lake Freeway Station
2 Kenmore Post Office
3 Fairfax Hospital
4 King CountyStation 24
5 Kenmore Community Church P&R
6 Redmond Technology Station
7 Bothell Station 54
8 Kingsgate Freeway Station
9 Pacific Medical Totem Lake
10 Evergreen Hospital
11 Kenmore City Hall
12 Redmond Fire Department, Station 12
13 King County Station 27
14 Kingsgate P&R
15 Virginia Mason Clinic-Kirkland
16 Lake Washington Tech College-Kirkland
17 Kenmore Police Department
18 Kenmore P&R
19 Redmond Technology Station at NE 40th St P&R
20 Kenmore Library
21 Totem Lake Transit Center
22 KC East Precinct North Headquarters
23 Kenmore Station 51
Comfort Stations
109 P&R - Kenmore
110 P&R - Kingsgate
501 Redmond Technology Station
612 Totem Lake Transit Center
Associated maps: Kenmore Park and Ride, Kinsgate P&R, Redmond Technology Station, Totem Lake Transit Center
NORTH
0 0.375 0.75 1.5 Miles
181st
68th
Juanita
155th
153rd
84th
141st
134th
136th
132nd
87th
100th
116th
128th
120th
Old Redmond
60th
152nd
148th
40th
156th
527
520
405

Bellevue Transit Center

From: Eastgate Park & Ride

♦ Eastgate P&R Bay 1
C bus loop to exit
L 140 Av SE
L SE Eastgate Way
L 150 Av SE
C 148 Av SE
L SE 28 St (Bellevue College entrance)
R Coal Creek Rd (at traffic circle)
L Tyee River Rd (main rdwy)
C Kelsey Creek Rd (main rdwy)
C SE 24 St
L 148 Av SE
R Lake Hills Blvd
L 156 Av SE
C 156 Av NE
R NE 8 St
L Northup Way (173 Av NE)
R 164 Av NE
L NE 24 St
L 156 Av NE
R Northup Way
C NE 20 St
L NE Bel-Red Rd
C NE 12 St
L 116 Av NE
R NE 10 St
L 108 Av NE
S Bellevue Transit Center Bay 1

When not Scheduled Through Bellevue College
Operate regular route
2 150 Av SE
C 148 Av SE
R Lake Hills Blvd
C Regular route

Eastgate Park & Ride

From: Bellevue Transit Center

♦ Bellevue Transit Center Bay 11
R 108 Av NE
R NE 10 St
L 116 Av NE
R NE 12 St
C NE Bel-Red Rd
R NE 20 St
L 156 Av NE
R NE 24 St
R 164 Av NE
L Northup Way
R NE 8 St
L 156 Av NE
C 156 Av SE
R Lake Hills Blvd
L 148 Av SE
R SE 24 St (north entrance Bellevue College)
C Kelsey Creek Rd (main rdwy)
C Tyee River Rd
C Coal Creek Rd
L SE 28 St
R 148 Av SE
C 150 Av SE
R SE Eastgate Way
R enter P&R (bus only)
2 Eastgate P&R Bay 2

When not Scheduled Through Bellevue College
Operate regular route
2 148 Av SE
C 150 Av SE
C regular route

When Scheduled to Eastgate P&R Bay 1
S Bay 1

Awareness Areas
Bellevue TC
Eastgate P&R
148 Av NE/SE 28 St

Route 226 is grouped with Route 241

To		*Base*	
Bellevue Transit Center	00F6	Bellevue Base	04D2
at 156 Av NE/NE 8 St	00F7		
Eastgate Park and Ride	00F5		

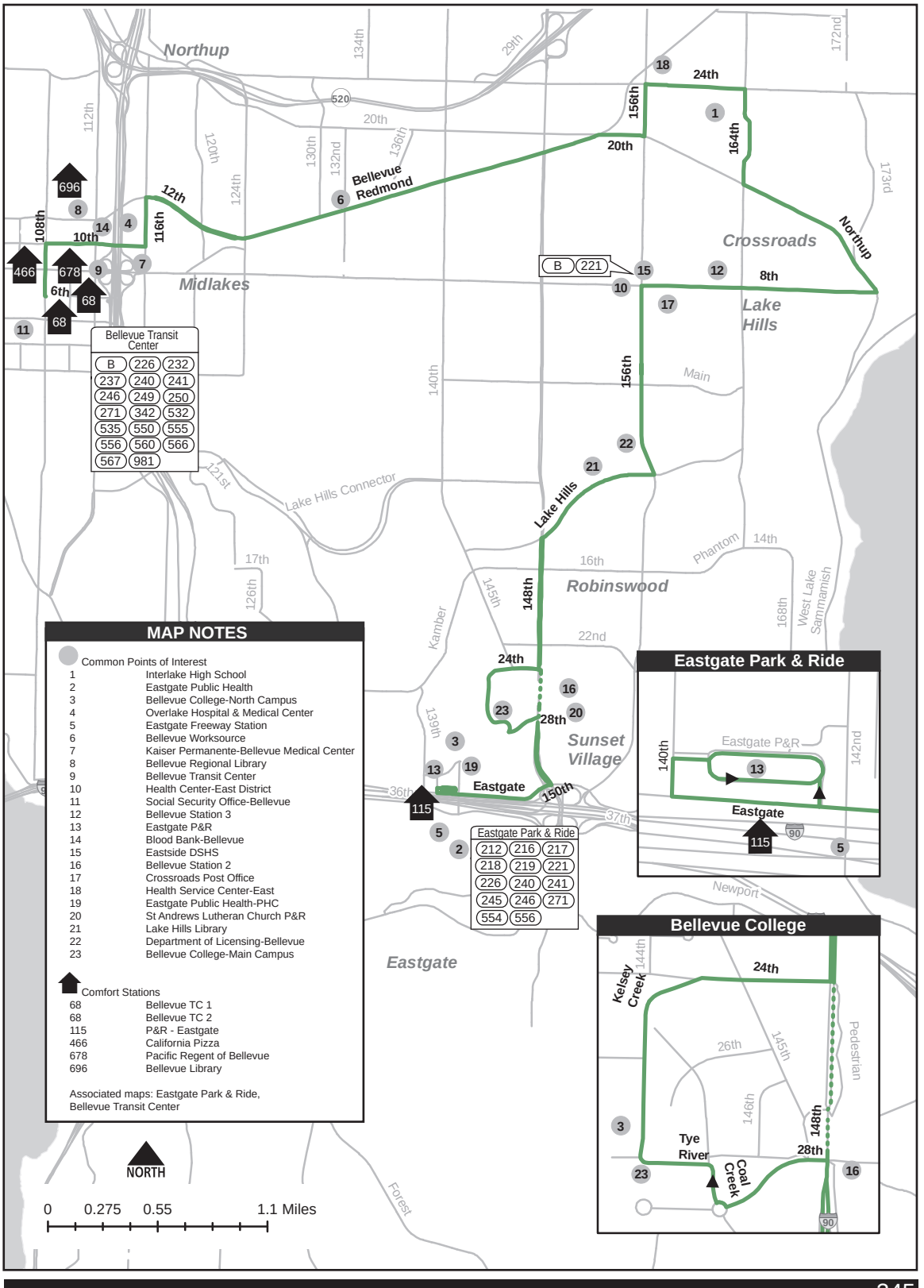
Northup
Midlakes
Crossroads
Lake Hills
Robinswood
Sunset Village
Eastgate
Bellevue Redmond
Lake Hills Connector
Main
Phantom
West Lake Sammamish
Kamber
Newport
Forest
Eastgate P&R
Kelsey Creek
Tye River
Coal Creek
Pedestrian
Bellevue Transit Center
B 226 232
237 240 241
246 249 250
271 342 532
535 550 555
556 560 566
567 981
Eastgate Park & Ride
212 216 217
218 219 221
226 240 241
245 246 271
554 556
MAP NOTES
Common Points of Interest
1 Interlake High School
2 Eastgate Public Health
3 Bellevue College-North Campus
4 Overlake Hospital & Medical Center
5 Eastgate Freeway Station
6 Bellevue Worksource
7 Kaiser Permanente-Bellevue Medical Center
8 Bellevue Regional Library
9 Bellevue Transit Center
10 Health Center-East District
11 Social Security Office-Bellevue
12 Bellevue Station 3
13 Eastgate P&R
14 Blood Bank-Bellevue
15 Eastside DSHS
16 Bellevue Station 2
17 Crossroads Post Office
18 Health Service Center-East
19 Eastgate Public Health-PHC
20 St Andrews Lutheran Church P&R
21 Lake Hills Library
22 Department of Licensing-Bellevue
23 Bellevue College-Main Campus
Comfort Stations
68 Bellevue TC 1
68 Bellevue TC 2
115 P&R - Eastgate
466 California Pizza
678 Pacific Regent of Bellevue
696 Bellevue Library
Associated maps: Eastgate Park & Ride, Bellevue Transit Center
NORTH
0 0.275 0.55 1.1 Miles

Kirkland Transit Center

From: North Creek

♦ 39 Av SE
C 120 Av SE
R NE 195 St
C Beardslee Blvd
L 110 Av NE
L Upper Campus Loop
2 Stop
C Upper Campus Loop
L Campus Wy NE
R 110 Av NE
L Beardslee Blvd
R NE 185 St
C 98 Av NE
R Bothell Wy NE
L 96 Av NE
C Waynita Wy NE
C 100 Av NE
C NE 120 Pl
C 98 Av NE
C Market St
L 18 Av
R 3 St
L Central Wy
R 6 St
R Kirkland Av
R 3 St
2 Kirkland Transit Center
Bay 1

North Creek

From: Kirkland Transit Center

♦ Kirkland Transit Center
Bay 2
C 3 St
L 18 Av
R Market St
C 98 Av NE
C NE 120 Pl
C 100 Av NE
C Waynita Wy NE
C 96 Av NE
R Bothell Way NE (SR 522)
L 98 Av NE
C NE 185 St
L Beardslee Blvd
R 110 Av NE
L Upper Campus Loop
(first roadway past
Campus Wy NE)
C Upper Campus Loop
L Campus Way NE
R 110 Av NE
R Beardslee Blvd
C NE 195 St
L 120 Av NE
C 39 Av SE
L Monte Villa Pkwy
R 35 Av SE
R 240 St SE
2 Stop

To		*Base*	
Kirkland Transit Center	0359	Bellevue Base	04D2
Bothell	0664		

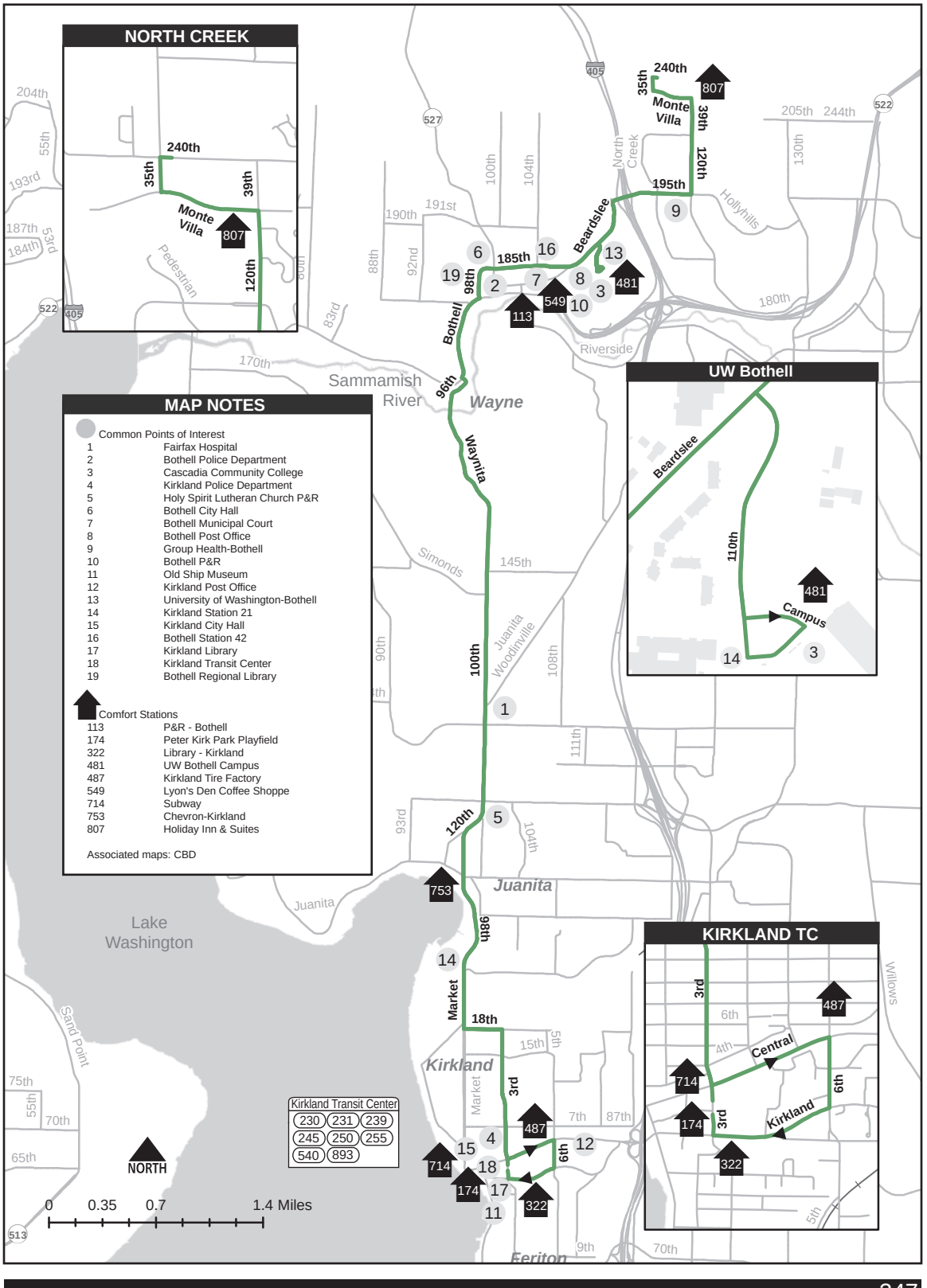

MAP NOTES

Common Points of Interest

1	Fairfax Hospital
2	Bothell Police Department
3	Cascadia Community College
4	Kirkland Police Department
5	Holy Spirit Lutheran Church P&R
6	Bothell City Hall
7	Bothell Municipal Court
8	Bothell Post Office
9	Group Health-Bothell
10	Bothell P&R
11	Old Ship Museum
12	Kirkland Post Office
13	University of Washington-Bothell
14	Kirkland Station 21
15	Kirkland City Hall
16	Bothell Station 42
17	Kirkland Library
18	Kirkland Transit Center
19	Bothell Regional Library

Comfort Stations

113	P&R - Bothell
174	Peter Kirk Park Playfield
322	Library - Kirkland
481	UW Bothell Campus
487	Kirkland Tire Factory
549	Lyon's Den Coffee Shoppe
714	Subway
753	Chevron-Kirkland
807	Holiday Inn & Suites

Associated maps: CBD

Kirkland Transit Center

From: Woodinville Park and Ride

♦ N-S rdwy
R E-W rdwy
C NE 178 Pl
(across 140 Av NE)
L 138 Pl NE
L NE 175 St
R 140 Av NE
R NE 171 St
C 131 Av NE
L SR-202 (NE 175 St)
R NE Woodinville Dr
L Brickyard Rd NE
C Juanita-
Woodinville Wy NE
R Juanita-
Woodinville Wy NE
(at NE 160 St/116 Av NE)
L 100 Av NE
C NE 120 Pl
C 98 Av NE
C Market St
L 18 AV
R 3 St
L Central Way
R 6 St
R Kirkland Way
C Kirkland Av
R 3 St
2 Kirkland Transit Center
Bay 1

Woodinville Park and Ride

From: Kirkland Transit Center

♦ Kirkland Transit Center
Bay 2
C 3 St
L 18 Av
R Market St
C 98 Av NE
C NE 120 Pl
C 100 Av NE
R Juanita-
Woodinville Wy NE
L Juanita-
Woodinville Way NE
(at NE 160 St/116 Av NE)
C Brickyard Rd NE
R NE Woodinville Dr
L SR-202 (NE 175 St)
R 131 Av NE
C NE 171 St
L 140 Av NE
L NE 175 St
R 138 Pl NE
R NE 178 Pl
L 140 Av NE
R NE 179 St
S

To		*Base*	
Kirkland Transit Center	0742	Bellevue Base	04D2
Woodinville Park and Ride	0648		

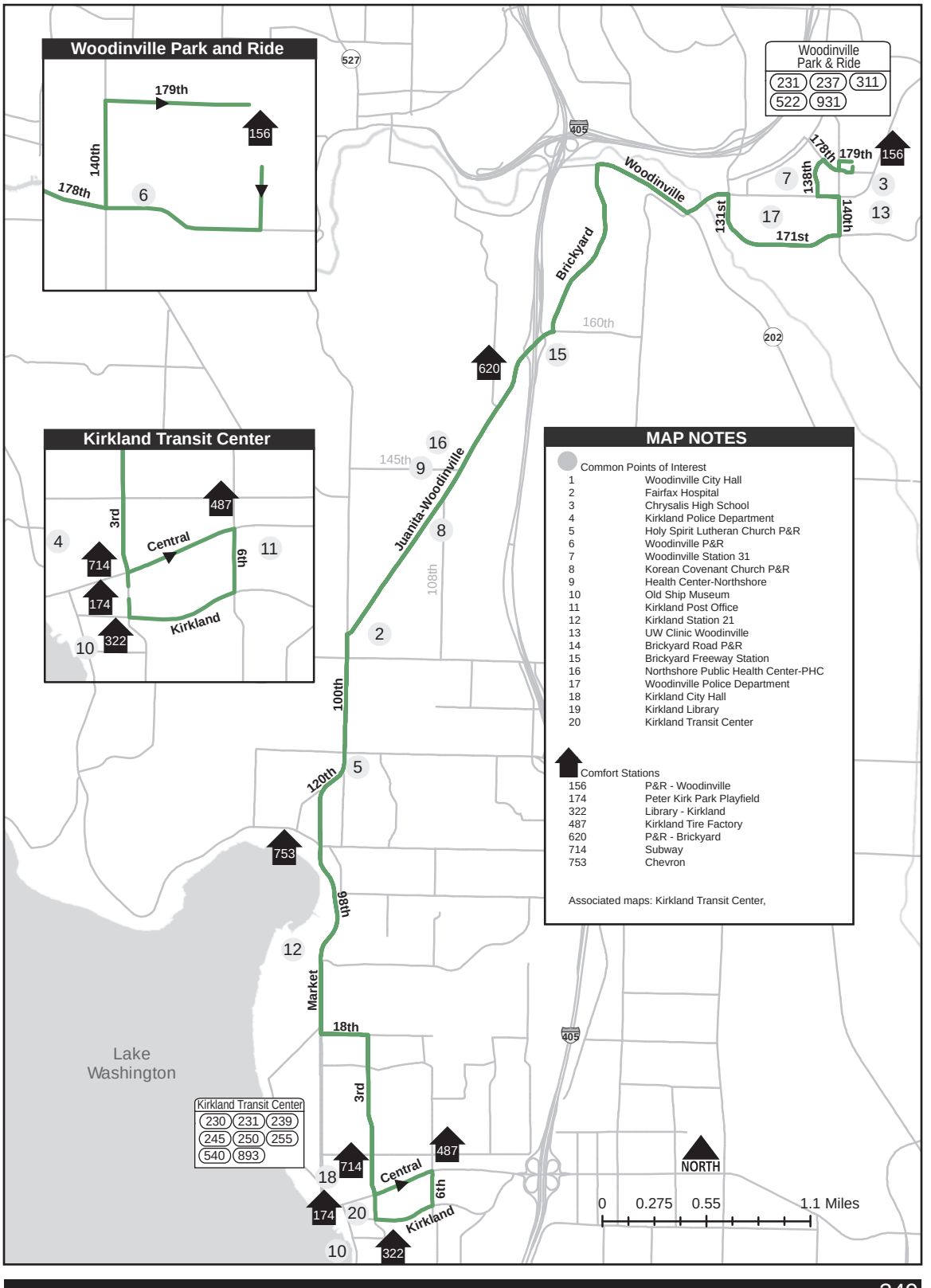
Woodinville Park and Ride
179th
156
140th
178th
6
Kirkland Transit Center
487
3rd
4
Central
6th
11
714
174
Kirkland
322
10
Woodinville Park & Ride
231 237 311
522 931
527
405
178th
179th
156
7
138th
3
Woodinville
131st
17
171st
140th
13
Brickyard
160th
202
15
620
16
145th
9
Juanita-Woodinville
8
108th
2
100th
5
120th
753
98th
12
Market
18th
405
Lake Washington
Kirkland Transit Center
230 231 239
245 250 255
540 893
487
714
18
Central
6th
174
20
Kirkland
10
322
NORTH
0 0.275 0.55 1.1 Miles
MAP NOTES
Common Points of Interest
1 Woodinville City Hall
2 Fairfax Hospital
3 Chrysalis High School
4 Kirkland Police Department
5 Holy Spirit Lutheran Church P&R
6 Woodinville P&R
7 Woodinville Station 31
8 Korean Covenant Church P&R
9 Health Center-Northshore
10 Old Ship Museum
11 Kirkland Post Office
12 Kirkland Station 21
13 UW Clinic Woodinville
14 Brickyard Road P&R
15 Brickyard Freeway Station
16 Northshore Public Health Center-PHC
17 Woodinville Police Department
18 Kirkland City Hall
19 Kirkland Library
20 Kirkland Transit Center
Comfort Stations
156 P&R - Woodinville
174 Peter Kirk Park Playfield
322 Library - Kirkland
487 Kirkland Tire Factory
620 P&R - Brickyard
714 Subway
753 Chevron
Associated maps: Kirkland Transit Center,

Bellevue Transit Center

From: Brown Av NE/Richardson St

- ♦ Brown Av NE
- L NE Ring St
- R Main St (SR-203)
- L NE Woodinville-Duvall Rd
- L Avondale Rd NE
- R Avondale Way NE
- R NE Redmond Way
- R 164 Av NE
- L NE 83 St
- 2 Redmond Transit Center Bay 6
- C NE 83 St
- R 161 Av NE
- L NE 85 St
- L 154 Av NE
- C W Lake Sammamish Pkwy NE
- R enter W/B SR-520
- C SR-520
- R "NE 51 St" Exit
- 2 NE 51 Freeway Express stop
- C collector/distributor lanes
- R "NE 40 St" Exit
- C across NE 40 St
- 2 Freeway Express stop
- C enter W/B SR-520
- C SR-520
- R "108 Av NE" Exit
- L 108 Av NE
- C 112 Av NE
- R NE 10 St
- L 110 Av NE
- R enter Bellevue Transit Center
- S Bay 7 drop off only

Duvall

From: Bellevue Transit Center

- ♦ Bellevue Transit Center Bay 7
- 2 Bay 11 stop
- R 108 Av NE
- R NE 10 St
- L enter "SR-520 Seattle/Redmond"
- R "SR-520 East/Redmond" Exit
- C SR-520
- R "NE 40 St/NE 51 St" Exit
- 2 Freeway Express stop at Overlake Transit Center
- C across NE 40 St
- C collector/distributor lanes
- R "NE 51 St" Exit
- C across NE 51 St
- 2 Freeway Express stop
- C enter E/B SR-520
- C SR-520
- R "W Lk Sammamish Pkwy NE" Exit
- L W Lake Sammamish Pkwy NE
- C 154 Av NE
- R NE 85 St
- R 161 Av NE
- L NE 83 St
- 2 Redmond Transit Center Bay 2
- C NE 83 St
- R 164 Av NE
- L NE Redmond Way
- L Avondale Way NE
- L Avondale Rd NE
- R NE Woodinville-Duvall Rd
- R Main St (SR-203)
- L Valley St
- L Brown Av NE
- S Richardson St (fs)

When Scheduled to Redmond Transit Center

Operate regular route

- 2 NE 83 St
- S (Redmond Transit Center Bay 1 or Bay 2)

When Brown Av NE is Blocked at Richardson St (for summer Thursdays Farmers Market)

- R Richardson St
- L 1 Av NE (first stop sign)
- L Ring St (next stop sign)
- S S Main St (ns)

Awareness Areas

Bellevue TC

To		*Base*	
Bellevue Transit Center	0731	Bellevue Base	04D2
at Redmond TC (Bay 6)	074B		
Duvall	0733		
Redmond TC (Bays 1 & 2)	054E		

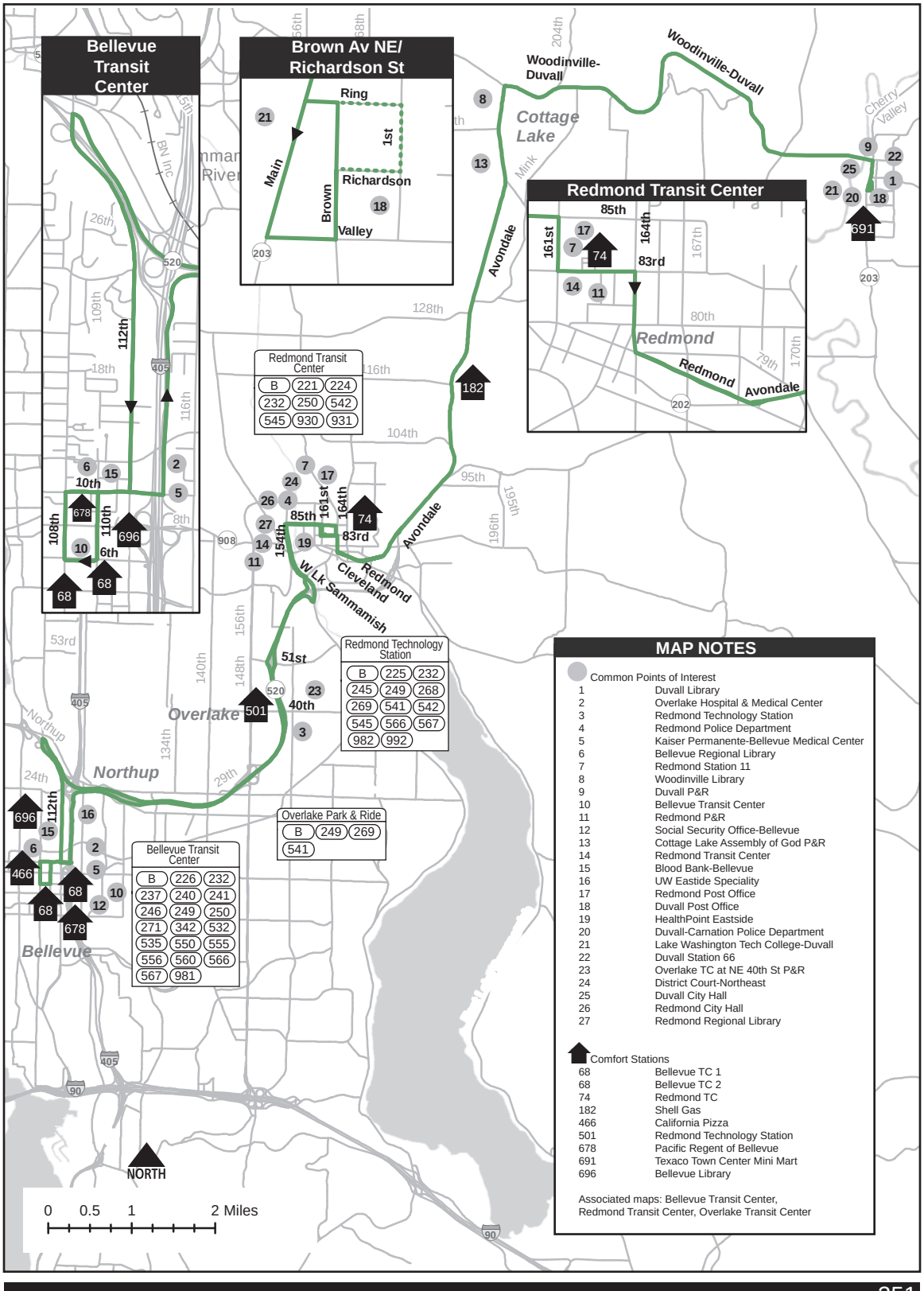

MAP NOTES

Common Points of Interest

1	Duvall Library
2	Overlake Hospital & Medical Center
3	Redmond Technology Station
4	Redmond Police Department
5	Kaiser Permanente-Bellevue Medical Center
6	Bellevue Regional Library
7	Redmond Station 11
8	Woodinville Library
9	Duvall P&R
10	Bellevue Transit Center
11	Redmond P&R
12	Social Security Office-Bellevue
13	Cottage Lake Assembly of God P&R
14	Redmond Transit Center
15	Blood Bank-Bellevue
16	UW Eastide Speciality
17	Redmond Post Office
18	Duvall Post Office
19	HealthPoint Eastside
20	Duvall-Carnation Police Department
21	Lake Washington Tech College-Duvall
22	Duvall Station 66
23	Overlake TC at NE 40th St P&R
24	District Court-Northeast
25	Duvall City Hall
26	Redmond City Hall
27	Redmond Regional Library

Comfort Stations

68	Bellevue TC 1
68	Bellevue TC 2
74	Redmond TC
182	Shell Gas
466	California Pizza
501	Redmond Technology Station
678	Pacific Regent of Bellevue
691	Texaco Town Center Mini Mart
696	Bellevue Library

Associated maps: Bellevue Transit Center, Redmond Transit Center, Overlake Transit Center

Bellevue Transit Center Bay 10

From: Woodinville Park & Ride

♦ NE 179 St (E/B)
R N-S rdwy
R E-W rdwy
C NE 178 Pl
(across 140 Av)
L 138 Pl NE
R NE 175 St
R 131 Av NE (SR-202)
C 132 Av NE (SR-202)
L enter W/B SR-522
C SR-522
R exit to S/B I-405
C I-405
R "NE 160 St" (Exit 22)
2 NE 160 St freeway stop
C enter S/B I-405
(left to HOV lane)
C I-405 HOV lane
L "NE 128 St" Transit Exit
C enter S/B I-405 HOV lane
C I-405 HOV lane
L "NE 6 St" HOV Exit
R NE 6 St
C enter Bellevue Transit
Center
S Bay 10 drop off only

Woodinville Park & Ride

From: Bellevue Transit Center

♦ Bellevue Transit Center
Bay 4
C NE 6 St
L I-405 HOV
N/B entrance ramp
C I-405 HOV lane
L "NE 128 St" Transit Exit
C enter N/B HOV lane
C I-405 HOV lane
(move right to regular
lanes)
R "NE 160 St" (Exit 22)
C I-405 ramp N/B
C SR-522 Bothell/
Woodinville (right lane)
R SR-522 East/Woodinville
C SR-522
R "SR-202 East/
Woodinville/Redmond"
Exit
C "Transit Only" lane
R 132 Av NE (SR-202)
C 131 Av NE (SR-202)
L NE 175 St
L 138 Pl NE
R NE 178 Pl
L 140 Av NE
R NE 179 St
R N-S rdwy
S

Awareness Areas
Bellevue TC

To		*Base*	
Bellevue Transit Center	02BE	Bellevue Base	04D2
Woodinville Park & Ride	02BC		

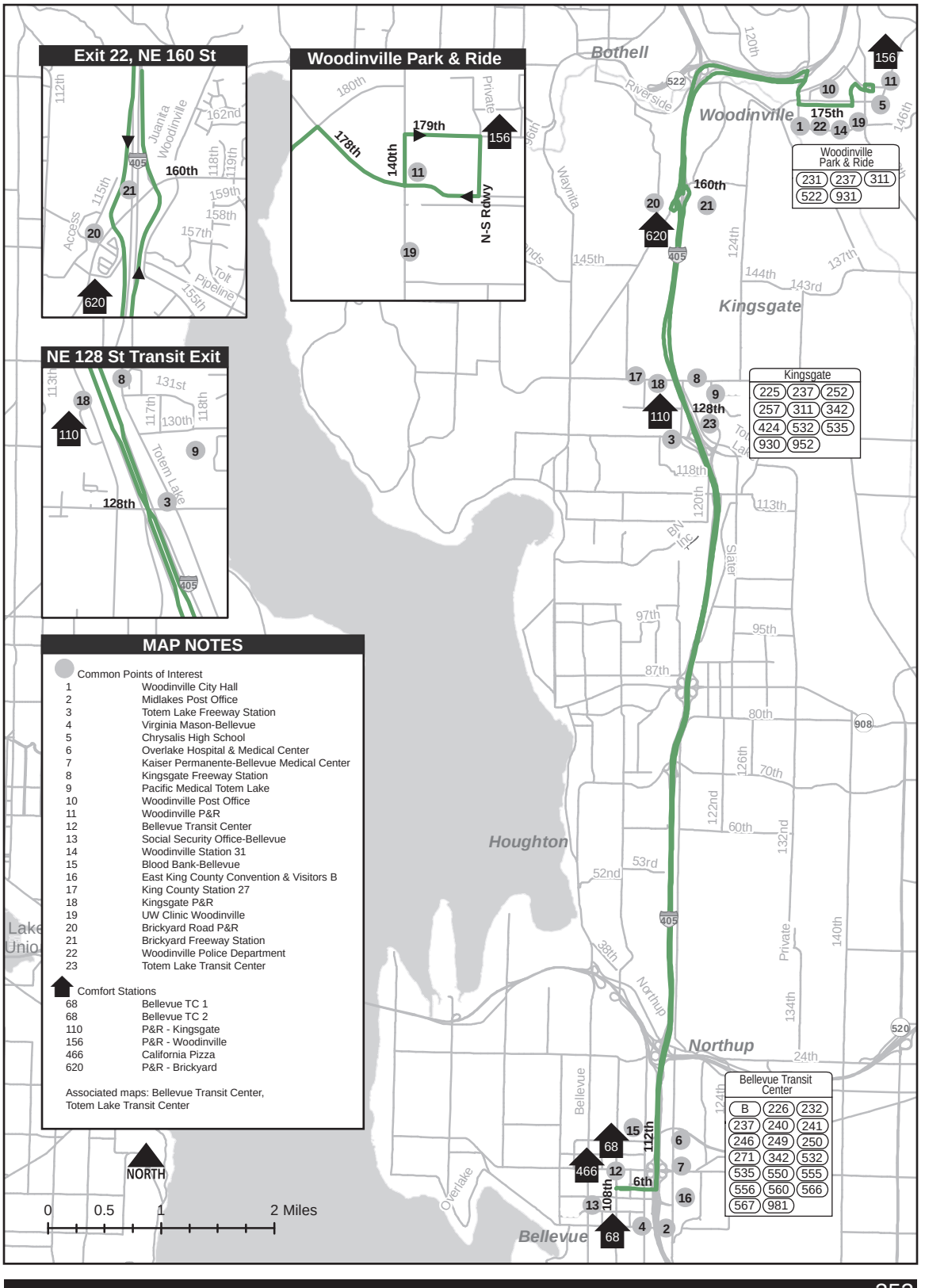
Exit 22, NE 160 St
Woodinville Park & Ride
NE 128 St Transit Exit
Bothell
Woodinville
Kingsgate
Houghton
Northup
Bellevue
Woodinville Park & Ride
231 237 311
522 931
Kingsgate
225 237 252
257 311 342
424 532 535
930 952
Bellevue Transit Center
B 226 232
237 240 241
246 249 250
271 342 532
535 550 555
556 560 566
567 981
MAP NOTES
Common Points of Interest
1 Woodinville City Hall
2 Midlakes Post Office
3 Totem Lake Freeway Station
4 Virginia Mason-Bellevue
5 Chrysalis High School
6 Overlake Hospital & Medical Center
7 Kaiser Permanente-Bellevue Medical Center
8 Kingsgate Freeway Station
9 Pacific Medical Totem Lake
10 Woodinville Post Office
11 Woodinville P&R
12 Bellevue Transit Center
13 Social Security Office-Bellevue
14 Woodinville Station 31
15 Blood Bank-Bellevue
16 East King County Convention & Visitors B
17 King County Station 27
18 Kingsgate P&R
19 UW Clinic Woodinville
20 Brickyard Road P&R
21 Brickyard Freeway Station
22 Woodinville Police Department
23 Totem Lake Transit Center
Comfort Stations
68 Bellevue TC 1
68 Bellevue TC 2
110 P&R - Kingsgate
156 P&R - Woodinville
466 California Pizza
620 P&R - Brickyard
Associated maps: Bellevue Transit Center, Totem Lake Transit Center
NORTH
0 0.5 1 2 Miles

Kirkland Transit Center

From: UW Bothell

- ♦ Upper Campus Loop
- L Campus Wy NE
- R 110 Av NE
- L Beardslee Blvd
- R NE 185 St
- L 102 Av NE
- L E Riverside Dr
- R Brickyard Rd NE
- C Juanita-Woodinville Wy NE
- R NE 160 St
- C Juanita-Woodinville Wy NE
- L enter S/B I-405 (keep right)
- R bus only rdwy
- R Juanita-Woodinville Wy NE
- C NE 160 St
- R 124 Av NE
- R NE 132 Av
- L 120 Av NE
- L NE 128 St
- R Totem Lake Transit Center rdwy
- C Transit center rdwy
- 2 Bay 2
- C through transit center
- L NE 128 St
- L 120 Av NE
- L Totem Lake Blvd
- C 124 Av NE
- R NE 85 St
- C Central Way
- L 3 St
- 2 Kirkland Transit Center Bay 4

UW Bothell

From: Kirkland Transit Center

- ♦ Kirkland Transit Center Bay 4
- L Kirkland Av
- C Kirkland Way
- L 6 St S
- R NE 85 St
- L 124 Av NE
- C Totem Lake Blvd NE
- R 120 Av NE
- R NE 128 St
- R Totem Lake Transit Center
- 2 Bay 1
- C Transit center rdwy
- L NE 128 St
- R 120 Av NE
- R NE 132 St
- L 124 Av NE
- L NE 160 St
- R Juanita-Woodinville Wy NE
- C Brickyard Rd NE
- L E Riverside Dr
- R 102 Av NE
- R NE 185 St
- L Beardslee Blvd
- R 110 Av NE
- L Campus Way NE
- C Campus Access Rd to campus access loop

To		*Base*	
Kirkland Transit Center	00A4	Bellevue Base	04D2
UW/Cascadia College	00BD		

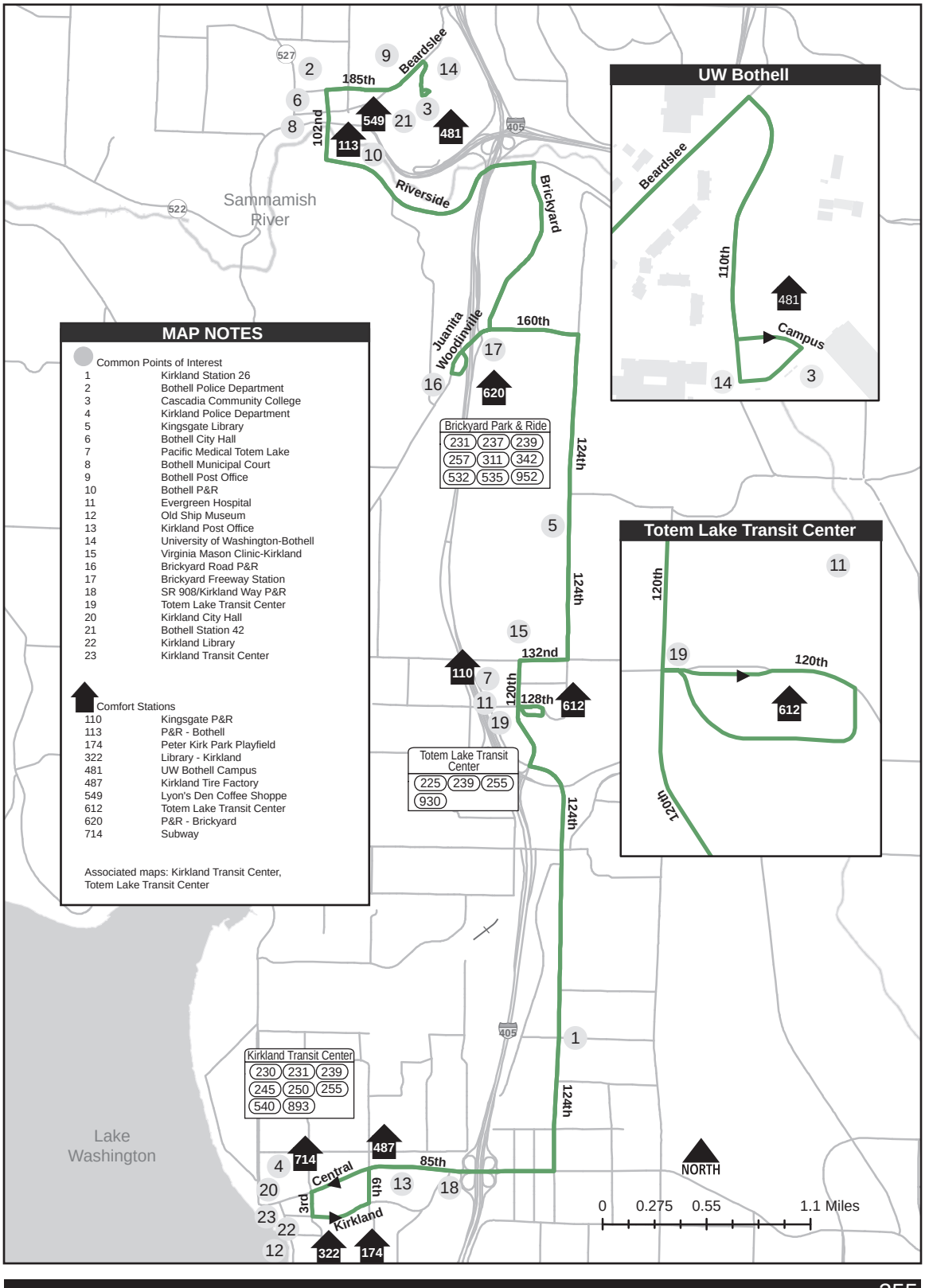
UW Bothell
Beardslee
110th
481
Campus
14
3
Totem Lake Transit Center
120th
11
19
120th
612
120th
MAP NOTES
Common Points of Interest
1 Kirkland Station 26
2 Bothell Police Department
3 Cascadia Community College
4 Kirkland Police Department
5 Kingsgate Library
6 Bothell City Hall
7 Pacific Medical Totem Lake
8 Bothell Municipal Court
9 Bothell Post Office
10 Bothell P&R
11 Evergreen Hospital
12 Old Ship Museum
13 Kirkland Post Office
14 University of Washington-Bothell
15 Virginia Mason Clinic-Kirkland
16 Brickyard Road P&R
17 Brickyard Freeway Station
18 SR 908/Kirkland Way P&R
19 Totem Lake Transit Center
20 Kirkland City Hall
21 Bothell Station 42
22 Kirkland Library
23 Kirkland Transit Center
Comfort Stations
110 Kingsgate P&R
113 P&R - Bothell
174 Peter Kirk Park Playfield
322 Library - Kirkland
481 UW Bothell Campus
487 Kirkland Tire Factory
549 Lyon's Den Coffee Shoppe
612 Totem Lake Transit Center
620 P&R - Brickyard
714 Subway
Associated maps: Kirkland Transit Center, Totem Lake Transit Center
Brickyard Park & Ride
231 237 239
257 311 342
532 535 952
Totem Lake Transit Center
225 239 255
930
Kirkland Transit Center
230 231 239
245 250 255
540 893
Sammamish River
Lake Washington
Beardslee
185th
102nd
Riverside
Brickyard
Juanita Woodinville
160th
124th
132nd
120th
128th
85th
Central
3rd
6th
Kirkland
NORTH
0 0.275 0.55 1.1 Miles
527
522
405

Renton

From: Bellevue Transit Center

♦ Bellevue Transit Center
Bay 1
C 108 Av NE
L NE 4 St
R 112 Av NE
C 112 Av SE
L SE 8 St
R Lake Hills Connector
R Richards Rd
L SE 26 St
R 139 Av SE
L SE 32 St
R 140 Av SE
L enter P&R bus loop
2 Bay 2
C bus loop exit
L 140 Av SE
R SE Eastgate Way
L Richards Rd SE
C Factoria Blvd SE
R Coal Creek Pkwy SE
L 119 Av SE

Slow Order
20 mph or less on 119 Av SE between SE 48 St & SE 60 St

L SE 60 St
R 123 Av SE
L Newcastle Way
R Newcastle Golf Club Rd
L Coal Creek Pkwy SE
C Duvall Av NE
R NE Sunset Blvd
L Union Av NE
R NE 12 St
L NE Sunset Blvd
C Southport Dr
L Park Av N
R Bronson Way N
C Bronson Way S
R S 2 St
L Logan Av S
L E-W rdwy
2 Renton Transit Center
Bay 3
S

Bellevue Transit Center

From: Renton Transit Center

♦ Renton Transit Center
Bay 4
R Burnett Av S
L S 3 St
L Houser Way S
L Mill Av S
R Bronson Way S
C Bronson Way N
L Park Av N
R Southport Dr
C NE Sunset Blvd
R NE 12 St
L Union Av NE
R NE Sunset Blvd
L Duvall Av NE
C Coal Creek Pkwy SE
R Newcastle Golf Club Rd
L Newcastle Way
R 123 Av SE
L SE 60 St
R 119 Av SE

Slow Order
20 mph or less on 119 Av SE between SE 60 St & SE 48 St

R Coal Creek Pkwy SE
L Factoria Blvd SE
C Richards Rd
R SE Eastgate Way
L 140 Av SE
R enter P&R
C through P&R bus loop
2 Bay 1
C bus loop exit
R 140 Av SE
L SE 32 St
R 139 Av SE
L SE 26 St
R Richards Rd
L Lake Hills Connector
L SE 8 St
R 112 Av SE
C 112 Av NE
L NE 4 St
R 106 Av NE
R NE 8 St
R 108 Av NE
S Bellevue Transit Center
Bay 1(back of bay)

When Scheduled from Newcastle Way/ 132 Pl SE

♦ Newcastle Way
C Regular route

Awareness Areas
Bellevue TC
Eastgate P&R

To		*Base*	
Renton	079C	Bellevue Base	04D2
Bellevue Transit Center	05E5		

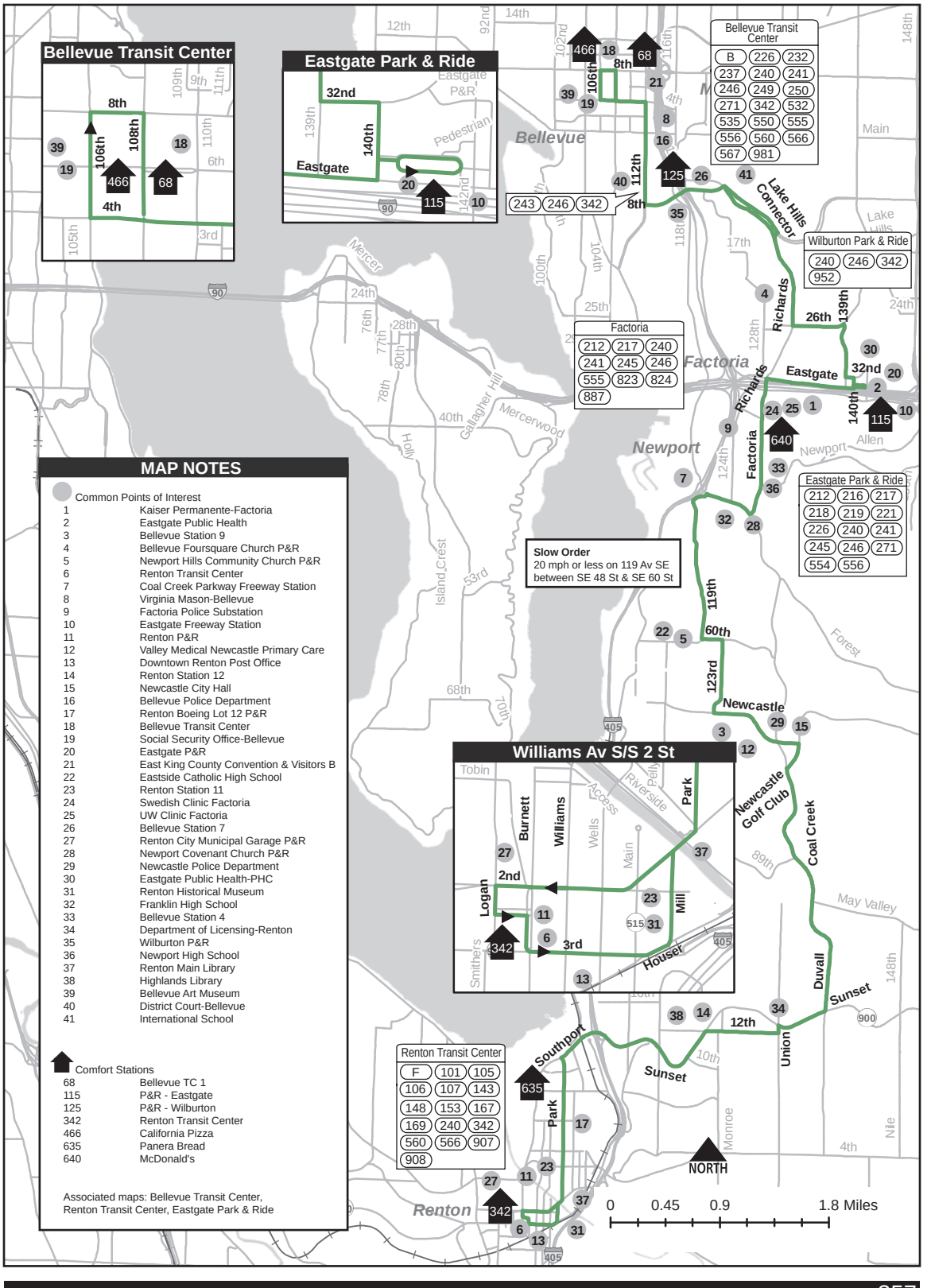

MAP NOTES

Common Points of Interest

1	Kaiser Permanente-Factoria
2	Eastgate Public Health
3	Bellevue Station 9
4	Bellevue Foursquare Church P&R
5	Newport Hills Community Church P&R
6	Renton Transit Center
7	Coal Creek Parkway Freeway Station
8	Virginia Mason-Bellevue
9	Factoria Police Substation
10	Eastgate Freeway Station
11	Renton P&R
12	Valley Medical Newcastle Primary Care
13	Downtown Renton Post Office
14	Renton Station 12
15	Newcastle City Hall
16	Bellevue Police Department
17	Renton Boeing Lot 12 P&R
18	Bellevue Transit Center
19	Social Security Office-Bellevue
20	Eastgate P&R
21	East King County Convention & Visitors B
22	Eastside Catholic High School
23	Renton Station 11
24	Swedish Clinic Factoria
25	UW Clinic Factoria
26	Bellevue Station 7
27	Renton City Municipal Garage P&R
28	Newport Covenant Church P&R
29	Newcastle Police Department
30	Eastgate Public Health-PHC
31	Renton Historical Museum
32	Franklin High School
33	Bellevue Station 4
34	Department of Licensing-Renton
35	Wilburton P&R
36	Newport High School
37	Renton Main Library
38	Highlands Library
39	Bellevue Art Museum
40	District Court-Bellevue
41	International School

Comfort Stations

68	Bellevue TC 1
115	P&R - Eastgate
125	P&R - Wilburton
342	Renton Transit Center
466	California Pizza
635	Panera Bread
640	McDonald's

Associated maps: Bellevue Transit Center, Renton Transit Center, Eastgate Park & Ride

Eastgate Park & Ride

From: Bellevue Transit Center

♦ Bellevue Transit Center Bay 1
C 108 Av NE
C 108 Av SE
L Bellevue Way SE
L enter E/B I-90 (under I-405)
R "Richards Rd/Factoria" (Exit 10B)
R Factoria Blvd SE
L SE Newport Way
L SE Allen Rd
L 146 Av SE
L SE 36 St
R 142 Pl SE
L SE 32 St
L 140 Av SE
L enter P&R
C through bus loop
S Bay 2

When Scheduled to Eastgate P&R Bay 1
S (Bay 1)

Bellevue Transit Center

From: Eastgate Park & Ride

♦ Eastgate P&R Bay 1
C bus loop exit
R 140 Av SE
R SE 32 St
R 142 Pl SE
L SE 36 St
R 146 Av SE
R SE Allen Rd
R SE Newport Way
R Factoria Blvd SE
C Richards Rd
L enter W/B I-90 (SE Eastgate Way)
C W/B I-90
R "Bellevue Way SE" (Exit 9)
C Bellevue Way SE
R 108 Av SE
C 108 Av NE
R NE 4 St
L 110 Av NE
L NE 6 St (Bellevue Transit Center)
S Bay 11

Awareness Areas
Bellevue TC
Eastgate P&R

Route 241 is grouped with Route 226

To		*Base*	
Eastgate Park and Ride	00FE	Bellevue Base	04D2
Bellevue Transit Center	00FA		

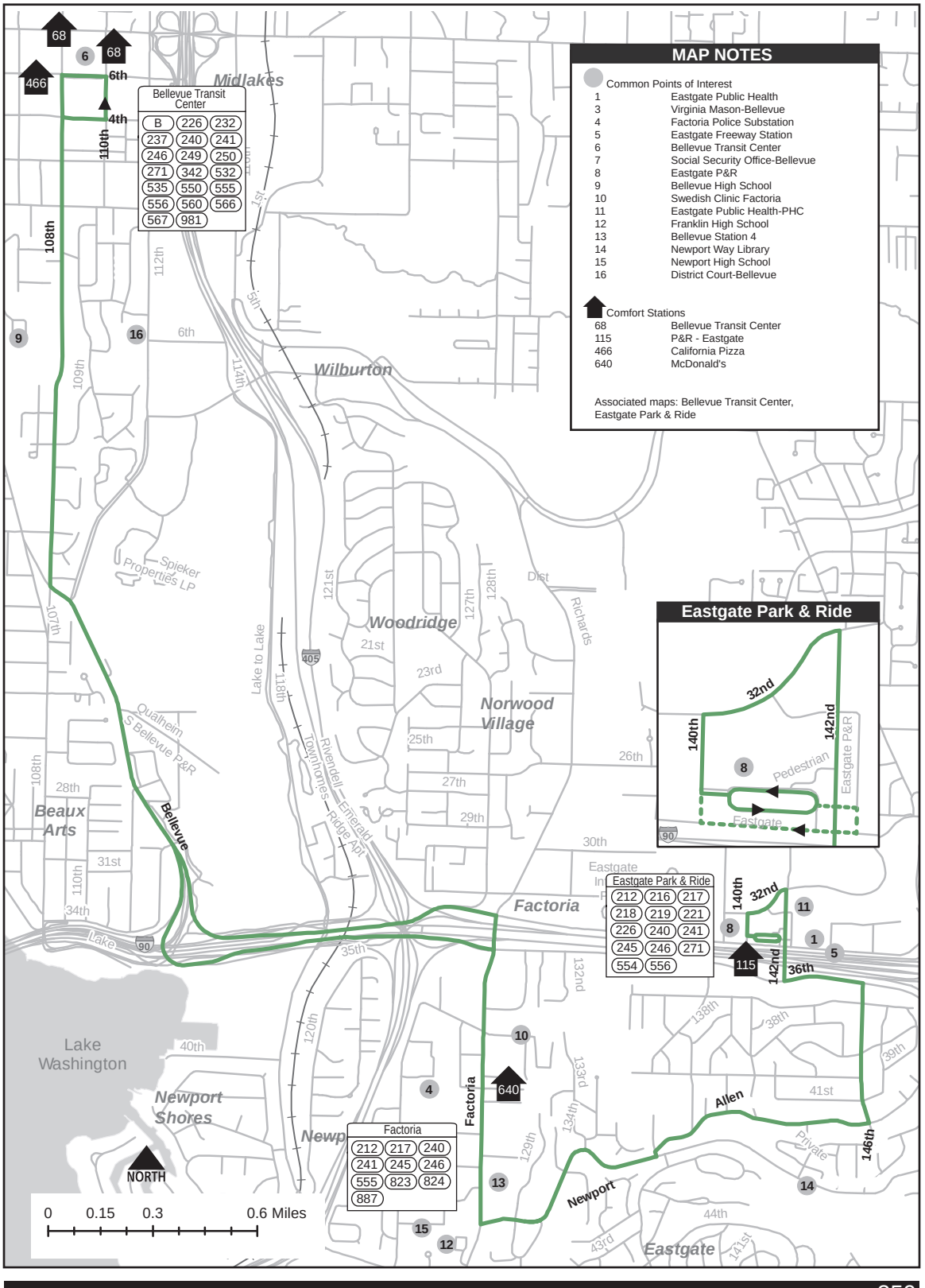
MAP NOTES
Common Points of Interest
1 Eastgate Public Health
3 Virginia Mason-Bellevue
4 Factoria Police Substation
5 Eastgate Freeway Station
6 Bellevue Transit Center
7 Social Security Office-Bellevue
8 Eastgate P&R
9 Bellevue High School
10 Swedish Clinic Factoria
11 Eastgate Public Health-PHC
12 Franklin High School
13 Bellevue Station 4
14 Newport Way Library
15 Newport High School
16 District Court-Bellevue
Comfort Stations
68 Bellevue Transit Center
115 P&R - Eastgate
466 California Pizza
640 McDonald's
Associated maps: Bellevue Transit Center, Eastgate Park & Ride
Bellevue Transit Center
B 226 232
237 240 241
246 249 250
271 342 532
535 550 555
556 560 566
567 981
Eastgate Park & Ride
Eastgate Park & Ride
212 216 217
218 219 221
226 240 241
245 246 271
554 556
Factoria
212 217 240
241 245 246
555 823 824
887
Midlakes
Wilburton
Woodridge
Norwood Village
Factoria
Beaux Arts
Lake Washington
Newport Shores
Eastgate
Bellevue
Newport
Allen
Lake to Lake
Spieker Properties LP
Qualheim
S Bellevue P&R
Rivendell Emerald Townhomes Ridge Apt
Dist
Richards
Pedestrian
Eastgate
Eastgate P&R
NORTH
0 0.15 0.3 0.6 Miles

Eastgate Park and Ride (via Factoria)

From: Kirkland Transit Center Bay 4

♦ Kirkland Transit Center Bay 4
C 3 St
L Kirkland Av
C Kirkland Way
R 6 St
C 6 St S
L NE 68 St
C NE 72 Pl
C NE 70 Pl
C NE 70 St
C NE 70 Pl
C NE Old Redmond Rd
R 148 Av NE
L NE 51 St
R 156 Av NE
R Main St
L 140 Av SE
C 145 Pl SE
R SE 24 St (north enter Bellevue College)
C Kelsey Creek Rd (main rdwy)
L Tyee River Rd
R Coal Creek Rd
L SE 28 St (at traffic circle)
R 148 Av SE
C 150 Av SE
R SE Eastgate Way
R enter P&R (bus only)
C through bus loop to Bay 1
C bus loop exit
R 140 Av SE
R SE 32 St
R 142 Pl SE
R SE 36 St
L Factoria Blvd SE
R Coal Creek Pkwy SE
R 124 Av SE
R SE 41 Pl
L Factoria Blvd SE
R SE 36 St
L 142 Pl SE
L SE 32 St
L 140 Av SE
L enter P&R
C through bus loop
2 Bay 2
S

When Scheduled to 124 Av SE/SE 44 St
Operate regular route
2 124 Av SE
S SE 44 St

When Not Scheduled Through Bellevue College
Operate regular route
2 145 Pl SE
L SE 24 St
R 148 Av SE
C Regular route

To		Base	
Factoria	0760	Bellevue Base	04D2
at 156 Av NE/NE 8 St	0726		
at 124 Av SE/SE 44 St	0094		
Kirkland	0775		
at 156 Av NE/NE 8 St	077A		

Kirkland Transit Center Bay 4

From: Eastgate Park and Ride

♦ Eastgate P&R Bay 2
C bus loop exit
L 140 Av SE
L SE Eastgate Way
L 150 Av SE
C 148 Av SE
L SE 28 St
R Coal Creek Rd (at traffic circle)
L Tyee River Rd
C Kelsey Creek Rd (main rdwy)
L 145 Pl SE
C 140 Av SE
R Main St
L 156 Av NE
2 Overlake Transit Center Bay 8
L NE 51 St
R 148 Av NE
L NE Old Redmond Rd
C NE 70 Pl
C NE 70 St
C NE 70 Pl
L enter Houghton P&R
R "Bus only" W/B rdwy
2 Bay 2
R 116 Av NE
L NE 70 Pl
C NE 72 Pl
C NE 68 Pl
R 6 St S
C 6 St
L Central Way
L 3 St
2 Kirkland Transit Center Bay 4

When Scheduled from 124 Av SE/SE 44 St
♦ 124 Av SE
R SE 41 St
L Factoria Blvd SE
R SE 36 St
L 142 Pl SE
L SE 32 St
L 140 Av SE
L enter P&R
C through bus loop
2 Bay 2
C Regular route

When Not Scheduled Through Bellevue College
Operate regular route
2 148 Av SE
L SE 24 St
R 145 Pl SE
C Regular route

Awareness Areas
Eastgate P&R
148 Av NE/SE 28 St
156 Av NE/NE 20 St

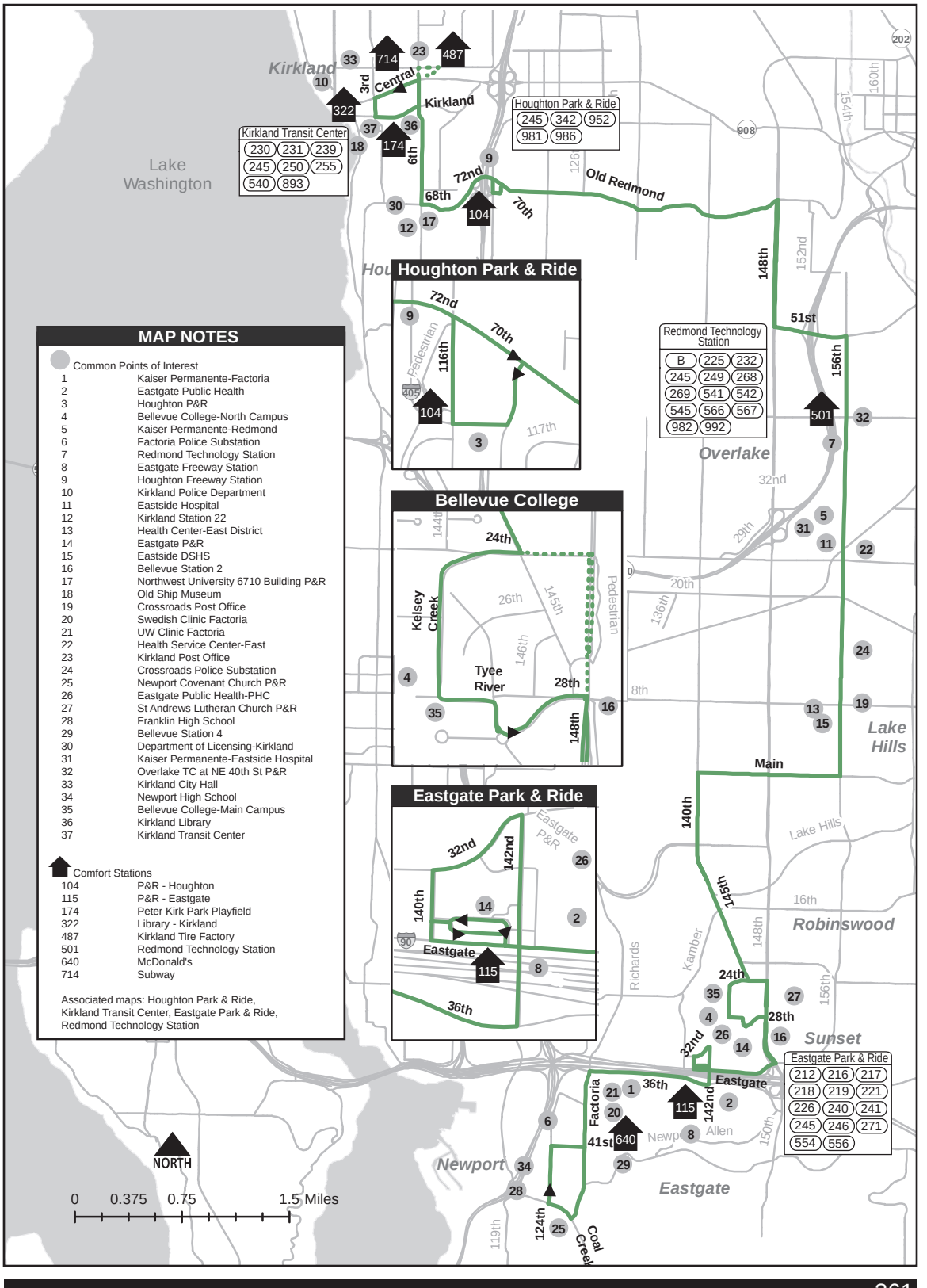

MAP NOTES

Common Points of Interest

1	Kaiser Permanente-Factoria
2	Eastgate Public Health
3	Houghton P&R
4	Bellevue College-North Campus
5	Kaiser Permanente-Redmond
6	Factoria Police Substation
7	Redmond Technology Station
8	Eastgate Freeway Station
9	Houghton Freeway Station
10	Kirkland Police Department
11	Eastside Hospital
12	Kirkland Station 22
13	Health Center-East District
14	Eastgate P&R
15	Eastside DSHS
16	Bellevue Station 2
17	Northwest University 6710 Building P&R
18	Old Ship Museum
19	Crossroads Post Office
20	Swedish Clinic Factoria
21	UW Clinic Factoria
22	Health Service Center-East
23	Kirkland Post Office
24	Crossroads Police Substation
25	Newport Covenant Church P&R
26	Eastgate Public Health-PHC
27	St Andrews Lutheran Church P&R
28	Franklin High School
29	Bellevue Station 4
30	Department of Licensing-Kirkland
31	Kaiser Permanente-Eastside Hospital
32	Overlake TC at NE 40th St P&R
33	Kirkland City Hall
34	Newport High School
35	Bellevue College-Main Campus
36	Kirkland Library
37	Kirkland Transit Center

Comfort Stations

104	P&R - Houghton
115	P&R - Eastgate
174	Peter Kirk Park Playfield
322	Library - Kirkland
487	Kirkland Tire Factory
501	Redmond Technology Station
640	McDonald's
714	Subway

Associated maps: Houghton Park & Ride, Kirkland Transit Center, Eastgate Park & Ride, Redmond Technology Station

Eastgate Park & Ride

From: Bellevue Transit Center

♦ Bellevue Transit Center
Bay 1
C 108 Av NE
L Main St
R 112 Av SE
L SE 8 St
R 121 Av SE
C 123 Av SE
C SE 27 St
L 128 Av SE
R SE 26 Pl
C SE 26 St
R Richards Rd
C Factoria Blvd SE
L SE Newport Way
R Somerset Blvd SE
L Highland Dr
C 148 Av SE
C 150 Av SE
L SE Eastgate Way
R enter P&R (bus only)
C through bus loop
2 Bay 2

When Scheduled from 124 Av SE/SE 44 St

♦ 124 Av SE (N/B)
R SE 41 Pl
R Factoria Blvd SE
C Regular route
2 Eastgate P&R bus loop
S Bay 2

Bellevue Transit Center

From: Eastgate Park & Ride

♦ Layover A
C through bus loop
2 Bay 1
C bus loop exit
L 140 Av SE
L SE Eastgate Way
R 150 Av SE
C 148 Av SE
C Highland Dr
R Somerset Blvd SE
L SE Newport Way
R Factoria Blvd SE
C Richards Rd
L SE 26 St
C SE 26 Pl
L 128 Av SE
R SE 27 St
C 123 Av SE
C 121 Av SE
L SE 8 St
R 112 Av SE
L Main St
R 108 Av NE
C Bellevue Transit Center
Bay 12
C 108 Av NE
L NE 8 St
R 100 Av NE
L NE 23 St
R 98 Av NE
L NE 24 St
R 92 Av NE
R enter roundabout
C through roundabout
2 92 Av NE S/B
C 92 Av NE S/B
2 bus stop
(in bus-only pullout
adjacent to travel lane)
C 92 Av NE
L NE 24 St
R 100 Av NE
L NE 8 St
R 108 Av NE
2 Bellevue Transit Center
Bay 1

Awareness Areas
Bellevue TC
Eastgate P&R

To		*Base*	
Eastgate Park & Ride	01ED	East Base	04D2
Clyde Hill	0162		
at 92nd Ave NE/NE 28th Pl	00FF		

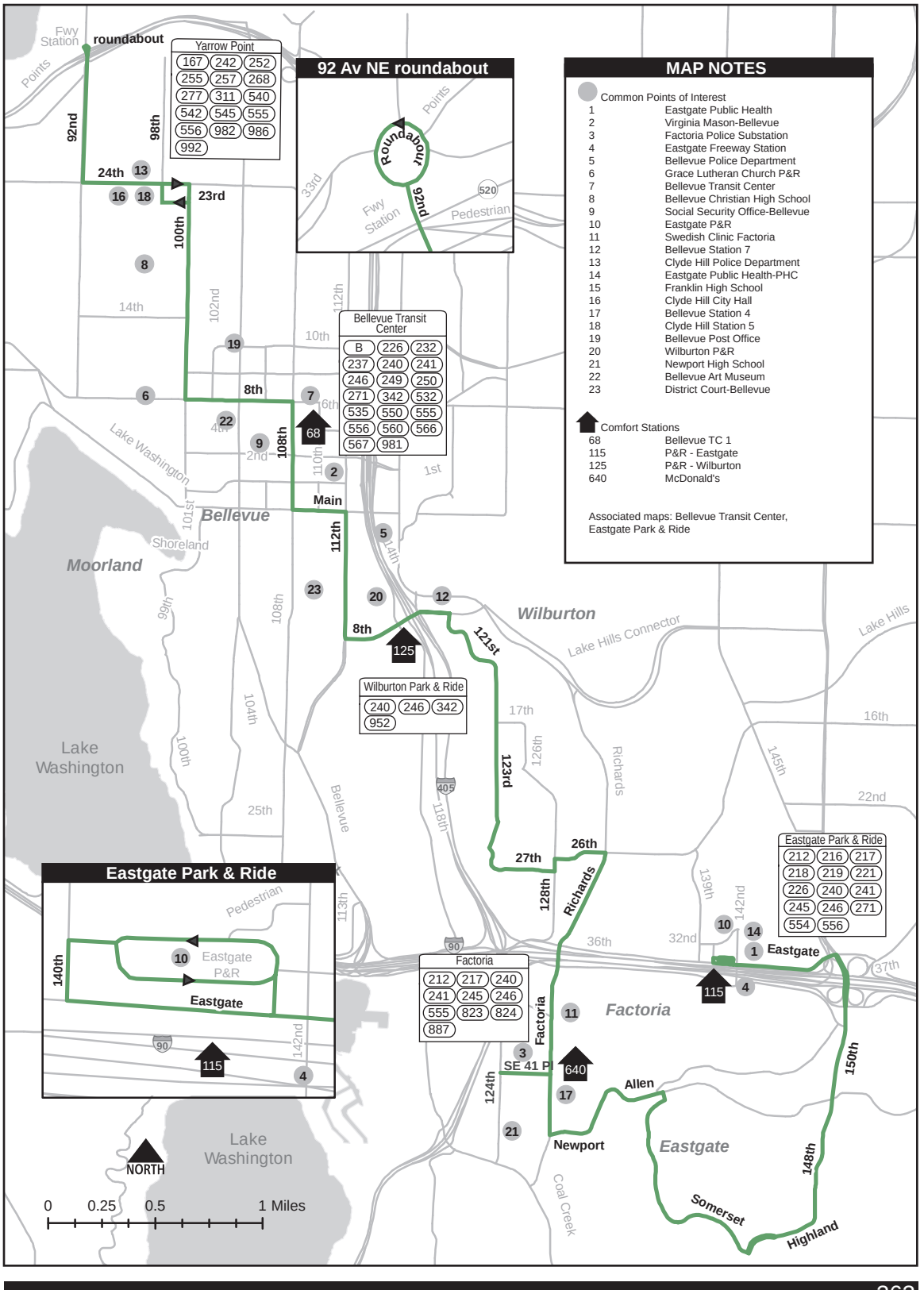

MAP NOTES

Common Points of Interest

1	Eastgate Public Health
2	Virginia Mason-Bellevue
3	Factoria Police Substation
4	Eastgate Freeway Station
5	Bellevue Police Department
6	Grace Lutheran Church P&R
7	Bellevue Transit Center
8	Bellevue Christian High School
9	Social Security Office-Bellevue
10	Eastgate P&R
11	Swedish Clinic Factoria
12	Bellevue Station 7
13	Clyde Hill Police Department
14	Eastgate Public Health-PHC
15	Franklin High School
16	Clyde Hill City Hall
17	Bellevue Station 4
18	Clyde Hill Station 5
19	Bellevue Post Office
20	Wilburton P&R
21	Newport High School
22	Bellevue Art Museum
23	District Court-Bellevue

Comfort Stations

68	Bellevue TC 1
115	P&R - Eastgate
125	P&R - Wilburton
640	McDonald's

Associated maps: Bellevue Transit Center, Eastgate Park & Ride

Redmond Technology Station

From: Bellevue Wy SE/112 Av SE

♦ Bellevue Wy SE/ (ns) 112 Av SE
C Bellevue Wy SE
R SE 30 St
C 113 Av SE
C SE 34 St
L 108 Av SE
R 106 Av SE
L SE 30 St
R 105 Av SE
L SE 28 St
R 104 Av SE
R SE 10 St
L Bellevue Way SE
R Main St
L 108 Av NE
2 Bellevue Transit Center Bay 12
C 108 Av NE
L NE 10 St
R Bellevue Way NE
C Lake Washington Blvd NE
R Northup Way
L 108 Av NE
L S Kirkland P&R
2 stop
L 107 Ln NE (Exit rdwy)
L NE 38 Pl
R 108 Av NE
L Northup Way
C NE 20 St
L 140 Av NE
R NE 24 St
L NE 29 Pl
L 148 Av NE
R NE 36 St
C through roundabout
2 152 Av NE
C 152 AV NE
L enter Overlake P&R
C through P&R (counter-clockwise loop)
L 152 Av NE
L NE 24 St
L W Lake Sammamish Pkwy NE
L NE 40 St
L 156 Av NE
R enter Redmond Technology Station
2 Bay 4

When Scheduled to Redmond Technology Station
S Bay 4

When Scheduled to Bellevue Transit Center Bay 12
Operate regular route
2 108 Av NE
S Bellevue TC Bay 12

South Bellevue

From: Redmond Technology Station

♦ Redmond Technology Station Bay 4
C through transit center
L 156 Av NE
R NE 40 St
R W Lake Sammamish Pkwy NE
R NE 24 St
R 152 Av NE
R enter Overlake P&R
C through P&R (counter-clockwise loop)
R 152 Av NE
C through roundabout
2 NE 36 St
C NE 36 St
L 148 Av NE
R NE 29 Pl
R NE 24 St
L 140 Av NE
R NE 20 St
C Northup Way
R 108 Av NE
L enter S Kirkland P&R
2 stop
L 107 Ln NE (Exit rdwy)
R NE 38 Pl
L Lk Wash Blvd NE
C Bellevue Way NE
L NE 10 St
R 108 Av NE
2 Bellevue Transit Center Bay 1
C 108 Av NE
R Main St
L Bellevue Way SE
S (ns) (112 Av SE)

When Scheduled from Bellevue Transit Center Bay 1
♦ Bellevue Transit Center Bay 1
C Regular route

Awareness Areas
Bellevue TC

To		*Base*	
Redmond Technology Station (S Kirkland P&R)	026A	Bellevue Base	04D2
at Redmond Technology Station	0270		
South Bellevue	0102		
at S Kirkland Park & Ride	0103		

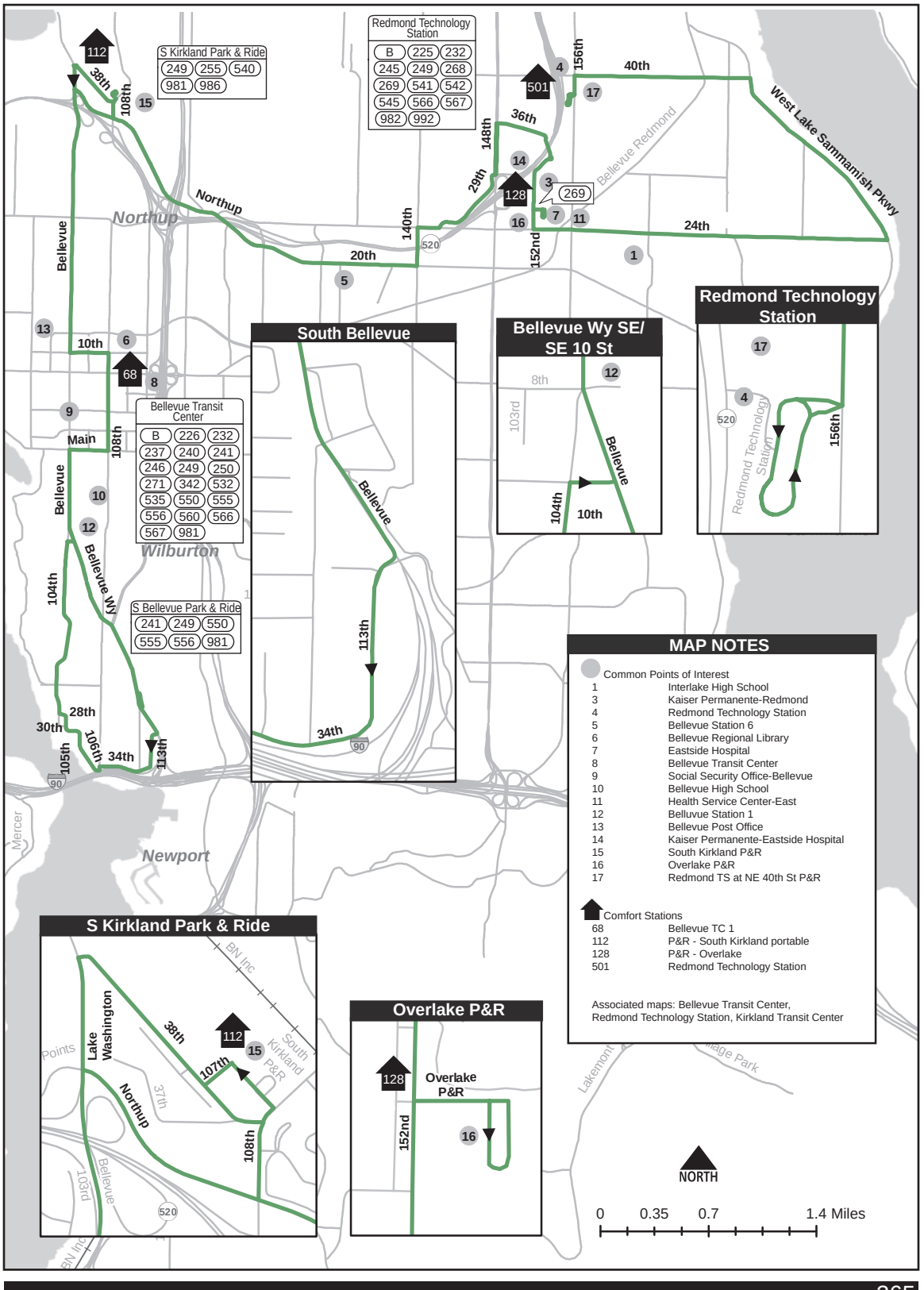

MAP NOTES

Common Points of Interest

1	Interlake High School
3	Kaiser Permanente-Redmond
4	Redmond Technology Station
5	Bellevue Station 6
6	Bellevue Regional Library
7	Eastside Hospital
8	Bellevue Transit Center
9	Social Security Office-Bellevue
10	Bellevue High School
11	Health Service Center-East
12	Belluvue Station 1
13	Bellevue Post Office
14	Kaiser Permanente-Eastside Hospital
15	South Kirkland P&R
16	Overlake P&R
17	Redmond TS at NE 40th St P&R

Comfort Stations

68	Bellevue TC 1
112	P&R - South Kirkland portable
128	P&R - Overlake
501	Redmond Technology Station

Associated maps: Bellevue Transit Center, Redmond Technology Station, Kirkland Transit Center

Bellevue Transit Center

From: Avondale Road NE/Avondale Pl NE

♦ Avondale Place NE
L Avondale Rd NE
L NE Union Hill Rd
R 178 Pl NE
L Bear Creek P&R
R 178 Pl NE
L NE Union Hill Rd
L Avondale Wy NE
R Redmond Wy
R 164 Av NE (SR-202)
L NE 83 St
2 Redmond Transit Center
Bay 4
L 161 Av NE
R Redmond Wy
C NE 85 St
C Central Wy
L 3 St
2 Kirkland Transit Center
Bay 3
C 3 St
C State St
R NE 68 St
C Lakeview Dr NE
L Lake Washington
Blvd NE
L Northup Wy
L 108 Av NE
L enter S Kirkland P&R
2 Stop
L 107 Ln NE (exit rdwy)
L NE 38 Pl
R 108 Av NE
L Northup Wy
R 116 Av NE
R NE 10 St
L 110 Av NE
R NE 6 St
2 Bellevue Transit Center
Bay 10

When Scheduled from Bear Creek P&R

♦ Bear Creek P&R
C Regular route

When Not Serving Bear Creek P&R

Operate regular route

2 Avondale Rd NE
R Avondale Wy NE
C Regular route

Avondale Road NE/Avondale Pl NE

From: Bellevue Transit Center

♦ Bellevue Transit Center
Bay 10
C NE 6 St
R 108 Av NE
R NE 10 St
L 116 Av NE
L Northup Wy
R 108 Av NE
L enter S Kirkland P&R
2 Stop
L 107 Ln NE (exit rdwy)
R NE 38 Pl
R Lake Washington
Blvd NE
R Lakeview Dr NE
C NE 68 St
L State St
C 3 St
2 Kirkland Transit Center
Bay 2
C 3 St
R Central Wy
C NE 85 St
C NE Redmond Wy
L 161 Av NE
R NE 83 St
2 Redmond Transit Center
Bay 2
C NE 83 St
R 164 Av NE
L NE Redmond Wy
L Avondale Wy NE
R NE Union Hill Rd NE
R 178 Pl NE
L Bear Creek P&R
R 178 Pl NE
L NE Union Hill Rd
R Avondale Rd NE
R Avondale Pl NE
S

When Scheduled to Bear Creek P&R

Operate regular route

2 Bear Creek P&R
S

When Not Serving Bear Creek P&R

Operate regular route

2 Avondale Wy NE
L Avondale Rd NE
C Regular route

To		*Base*	
Bellevue TC (Bear Creek P&R)	07F9	Bellevue Base	04D2
at Bellevue TC	0160		
Bear Creek P&R	02B2		
Avondale (Bear Creek P&R	054C		
at Avondale	07B1		

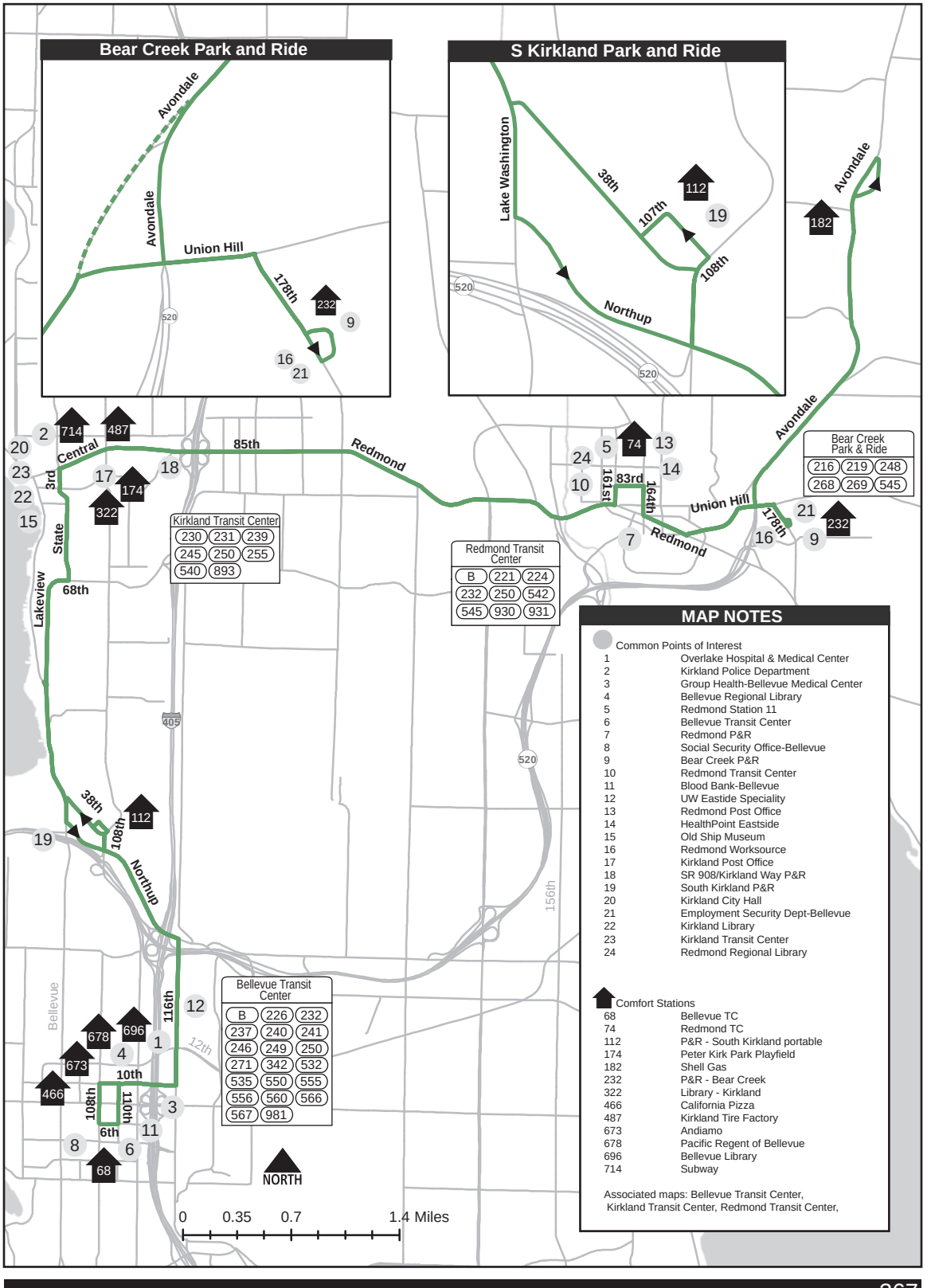

MAP NOTES

Common Points of Interest

1	Overlake Hospital & Medical Center
2	Kirkland Police Department
3	Group Health-Bellevue Medical Center
4	Bellevue Regional Library
5	Redmond Station 11
6	Bellevue Transit Center
7	Redmond P&R
8	Social Security Office-Bellevue
9	Bear Creek P&R
10	Redmond Transit Center
11	Blood Bank-Bellevue
12	UW Eastide Speciality
13	Redmond Post Office
14	HealthPoint Eastside
15	Old Ship Museum
16	Redmond Worksource
17	Kirkland Post Office
18	SR 908/Kirkland Way P&R
19	South Kirkland P&R
20	Kirkland City Hall
21	Employment Security Dept-Bellevue
22	Kirkland Library
23	Kirkland Transit Center
24	Redmond Regional Library

Comfort Stations

68	Bellevue TC
74	Redmond TC
112	P&R - South Kirkland portable
174	Peter Kirk Park Playfield
182	Shell Gas
232	P&R - Bear Creek
322	Library - Kirkland
466	California Pizza
487	Kirkland Tire Factory
673	Andiamo
678	Pacific Regent of Bellevue
696	Bellevue Library
714	Subway

Associated maps: Bellevue Transit Center, Kirkland Transit Center, Redmond Transit Center,

Downtown Seattle

From: NE 132 st/124 Av NE

♦ NE 132 St (fs 124 Av NE)
C NE 132 St
L 132 Av NE
L NE 143 St
C NE 144 St
L 124 Av NE
R NE 132 St
L 116 Way NE
R enter Kingsgate P&R
C through P&R
R 116 Way NE
L NE 128 St
R HOV entrance S/B I-405
C I-405
R "SR-520 West/ Seattle" (Exit 14B)
C SR-520 (merge left to HOV lane)
L "Bus Only" Exit to Clyde Hill/Yarrow Point freeway station

Slow Order
30 mph or less when entering platform area at Yarrow Point Station

2 Clyde Hill/Yarrow Point freeway station
C SR-520 bus only lane

Slow Order
30 mph or less when entering platform area at Evergreen Point Freeway Station

2 Evergreen Point freeway station
C SR-520
C enter "I-5 South/ Seattle/Portland"
C I-5
R "Stewart St/Denny Way" (Exit 166)
C Stewart St
L 5 Av (ns) (monorail pillars)
C 5 Av (right lane when clear of pillars)
C 5 Av S
2 S Jackson St stop

Awareness Areas
Olive Wy/Boren Av
5 Av/Stewart

Kingsgate

From: 5 Av S/S Jackson St

♦ 5 Av S (fs S Jackson St)
C 5 Av
R Marion
L 6 Av
R Olive Way
L enter N/B I-5
C I-5
R "SR-520/Bellevue/ Kirkland" (Exit 168B)
C SR-520 (merge left into HOV lane on main span SR-520)
L "Bus Only" Exit to Evergreen Point freeway station

Slow Order
30 mph or less when entering platform area at Evergreen Point Freeway Station

2 Evergreen Point freeway station SR-520 HOV lane
L "Bus Only" Exit to Clyde Hill/Yarrow Point freeway station

Slow Order
30 mph or less when entering platform area at Evergreen Point Yarrow Point Station

2 Clyde Hill/Yarrow Point freeway station
C SR-520 (merge right)
R enter "North I-405/ Everett" Exit
C I-405 (merge left to HOV lane)
L "NE 128 St" HOV Exit
L NE 128 St
R 116 Way NE
L enter Kingsgate P&R
C through P&R
L 116 Way NE
R NE 132 St
L 132 Av NE
L NE 143 St
C NE 144 St
L 124 Av NE
2 fs NE 137 Pl

When Flyover Ramp from SR-520 to I-405 is Congested & When Directed by Coordinator
Operate regular route
2 enter "North I-405/ Everett Exit"
R "South I-405/ Tacoma" Exit
R NE 4 St (Exit 13A)
R 112 Av NE
R NE 6 St
L I-405 HOV N/B entrance ramp
C Regular route

Procedure for Use of SR-520/I-405 Reroute:
If the operator believes traffic warrants the use of the reroute, but the coordinator has not yet ordered it, the operator may place a RTT to get permission from the coordinator. If the coordinator is unable to respond to your call in a timely fashion, the operator may use these reroutes at their discretion, but is required to complete the notification of the coordinator that the reroute was used.

To		*Base*	
Downtown Seattle	078E	East Base	04D4
Kingsgate	078C		

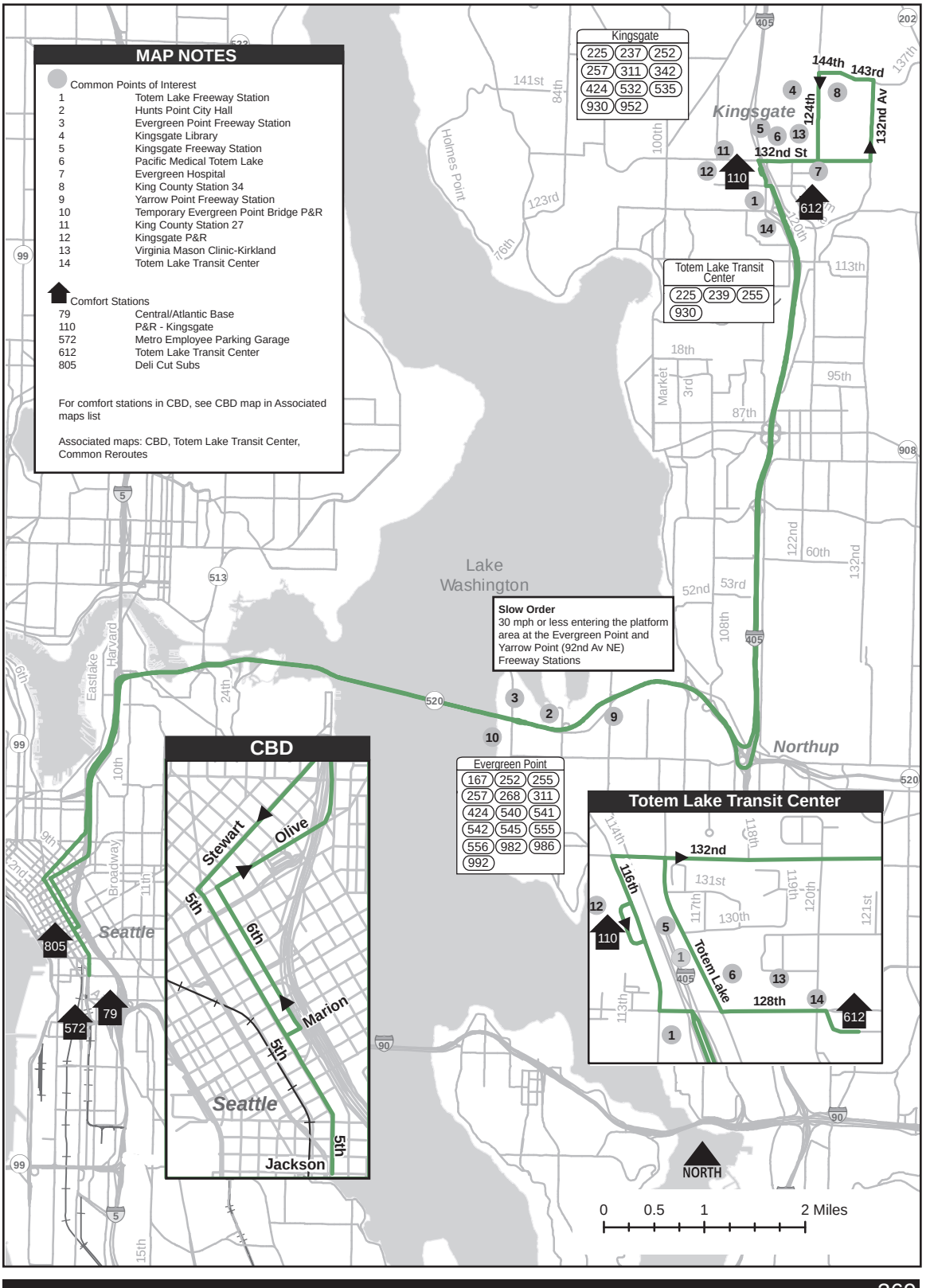
MAP NOTES
Common Points of Interest
1 Totem Lake Freeway Station
2 Hunts Point City Hall
3 Evergreen Point Freeway Station
4 Kingsgate Library
5 Kingsgate Freeway Station
6 Pacific Medical Totem Lake
7 Evergreen Hospital
8 King County Station 34
9 Yarrow Point Freeway Station
10 Temporary Evergreen Point Bridge P&R
11 King County Station 27
12 Kingsgate P&R
13 Virginia Mason Clinic-Kirkland
14 Totem Lake Transit Center
Comfort Stations
79 Central/Atlantic Base
110 P&R - Kingsgate
572 Metro Employee Parking Garage
612 Totem Lake Transit Center
805 Deli Cut Subs
For comfort stations in CBD, see CBD map in Associated maps list
Associated maps: CBD, Totem Lake Transit Center, Common Reroutes
Kingsgate
225 237 252
257 311 342
424 532 535
930 952
Totem Lake Transit Center
225 239 255
930
Evergreen Point
167 252 255
257 268 311
424 540 541
542 545 555
556 982 986
992
Slow Order
30 mph or less entering the platform area at the Evergreen Point and Yarrow Point (92nd Av NE) Freeway Stations
CBD
Stewart
Olive
5th
6th
Marion
Jackson
Seattle
Totem Lake Transit Center
132nd
116th
Totem Lake
128th
Kingsgate
144th
143rd
124th
132nd Av
132nd St
Northup
Lake Washington
Holmes Point
Eastlake
Harvard
Broadway
Market
NORTH
0 0.5 1 2 Miles

— 2019 Operators of the Month —

These operators were recognized as shining examples of the Bus Operations Mission Statement:
Provide safe, dependable service. Demonstrate courtesy and respect for customers, fellow employees, and our community. Promote teamwork, job satisfaction, dignity, and personal growth.



Thomas, Linda 8520
Bellevue Base Operator of the Month
July 2019



Seifu, Hailu 20023
Central Base Operator of the Month
July 2019



Petrosyan, Garriy 3874
East Base Operator of the Month
July 2019



Yirdaw-Gebey, Tedla 21255
North Base Operator of the Month
July 2019

Totem Lake Transit Center

From: University District

♦ NE Pacifiic St
L NE Pacific Pl
R Montlake Blvd NE
2 UW Station Bay 3
C Montlake Blvd E
R enter E/B SR-520 (Bus-Carpool lane)
C SR-520 (merge left into HOV lane on main span of SR-520)
L "Bus Only" Exit to Evergreen Point freeway station

Slow Order
30 mph or less when entering platform area at Evergreen Point Freeway Station

2 Evergreen Point freeway station
C SR-520 HOV lane
L "Bus Only" Exit to Clyde Hill/Yarrow Point freeway station

Slow Order
30 mph or less when entering platform area at Yarrow Point Freeway Station

2 Clyde Hill/Yarrow Point freeway station
C SR-520 HOV lane
C "108 Ave NE" HOV Exit
L 108 Av NE
L enter S Kirkland P&R
2 stop
L 107 Ln NE (exit rdwy)
L NE 38 Pl
L 108 Av NE
C 6 St S
C 6 St
L Kirkland Way
C Kirkland Av
R 3 St
2 Kirkland Transit Center Bay 2
C 3 St
L Central Way
R Market St
C 98 Av NE
C NE 120 Pl
C 100 Av NE
R NE 124 St
L 116 Av NE
R NE 128 St
R Totem Lake Transit Center Rdwy
R Clockwise on transit rdwy
2 Totem Lake Transit Center Bay 3
S

To		*Base*	
Totem Lake Transit Center	003C	East Base	04D4

University District

From: Totem Lake Transit Center

◆ Totem Lake Transit Center Bay 2
C Through Transit Center
L NE 128 St
L 116 Av NE
C 116 Av NE
R NE 124 St
L 100 Av NE
C NE 120 Pl
C 98 Av NE
C Market St
L Central Way
R 3 St
2 Kirkland Transit Center Bay 3
C 3 St
L Kirkland Av
C Kirkland Way
R 6 St
C 6 St S
C 108 Av NE
R enter S Kirkland P&R
2 stop
L 107 Ln NE (exit rdwy)
L NE 38 Pl
R 108 Av NE
R HOV entrance W/B SR-520
C SR-520 HOV lane
L "Bus Only" exit to Clyde Hill/Yarrow Point freeway station

Slow Order
30 mph or less when entering platform area at Yarrow Point Freeway Station

2 Clyde Hill/Yarrow Point freeway station
C SR-520 bus only lane

Slow Order
30 mph or less when entering platform area at Evergreen Point Freeway Station

2 Evergreen Point freeway station
C SR-520
R "Montlake Blvd/ University of WA" exit
R Montlake Blvd E
C Montlake Blvd NE
2 UW Station Bay 4
L NE Pacific Pl
S NE Pacific St

MAP NOTES

Common Points of Interest

1	University of Washington Medical Center
2	Totem Lake Freeway Station
3	Hunts Point City Hall
4	Evergreen Point Freeway Station
5	Northwest University
6	Kirkland Police Department
7	Holy Spirit Lutheran Church P&R
8	Northwest University
9	Pacific Medical Totem Lake
10	Kirkland Station 22
11	Evergreen Hospital
12	Northwest University 6710 Building P&R
13	University of Washington
14	Old Ship Museum
15	Yarrow Point Freeway Station
16	Kirkland Post Office
17	Temporary Evergreen Point Bridge P&R
18	Kirkland Station 21
19	Kingsgate P&R
20	Virginia Mason Clinic-Kirkland
21	Department of Licensing-Kirkland
22	Emerson High School
23	South Kirkland P&R
24	Puget Sound Adventist Academy
25	Montlake Freeway Station
26	Totem Lake Transit Center
27	Kirkland City Hall
28	Kirkland Library
29	Kirkland Transit Center

Comfort Stations

112	P&R - South Kirkland portable
110	P&R- Kingsgate
174	Peter Kirk Park Playfield
322	Library - Kirkland
341	UW Triangle Garage
505	UW Police
546	Agua Verde
612	Totem Lake Transit Center
714	Subway
753	Chevron
804	Agua Verde Paddle Club

Associated maps: Kirkland Transit Center, Totem Lake Transit Center, UW Station

To		*Base*	
University District	05A5	East Base	04D4

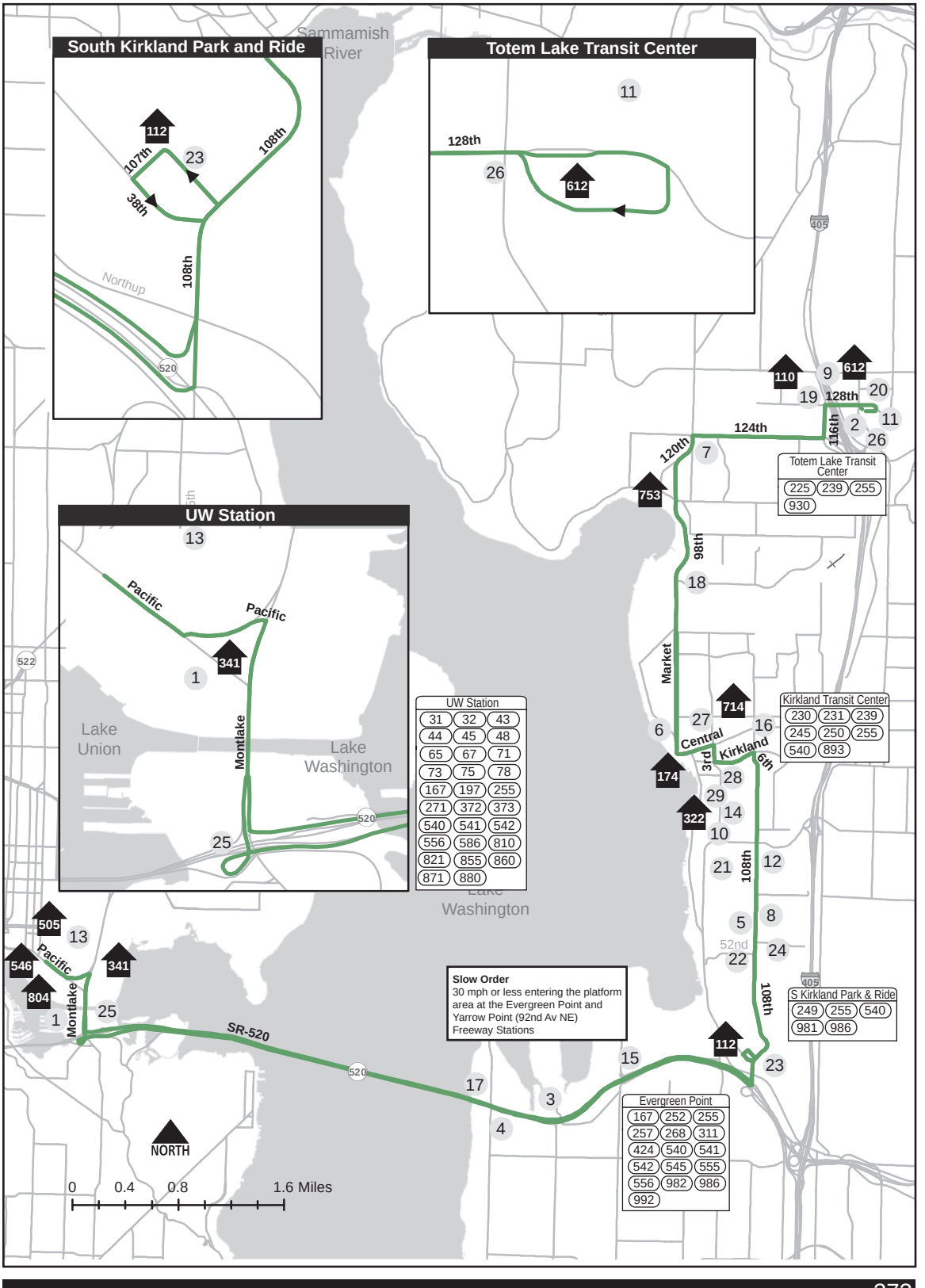
South Kirkland Park and Ride
112
107th
108th
38th
108th
Northup
520
23
Sammamish River
Totem Lake Transit Center
11
128th
26
612
405
110
612
9
19
128th
20
2
11
26
124th
116th
120th
7
753
Totem Lake Transit Center
225 239 255
930
98th
18
UW Station
13
Pacific
Pacific
341
1
522
Lake Union
Montlake
Lake Washington
520
25
UW Station
31 32 43
44 45 48
65 67 71
73 75 78
167 197 255
271 372 373
540 541 542
556 586 810
821 855 860
871 880
Market
714
Kirkland Transit Center
230 231 239
245 250 255
540 893
6
27
16
Central
Kirkland
3rd
6th
174
28
29
322
14
10
21
108th
12
5
8
52nd
22
24
405
S Kirkland Park & Ride
249 255 540
981 986
505
13
Pacific
546
804
341
Montlake
1
25
SR-520
520
Slow Order
30 mph or less entering the platform area at the Evergreen Point and Yarrow Point (92nd Av NE) Freeway Stations
112
15
23
17
3
4
Evergreen Point
167 252 255
257 268 311
424 540 541
542 545 555
556 982 986
992
NORTH
0 0.4 0.8 1.6 Miles

Downtown Seattle

From: Brickyard Park & Ride

♦ Juanita Woodinville Wy NE
C NE 160 St
R 124 Av NE
R NE 144 St
R 119 Pl NE
C 119 Av NE
L NE 160 St
C Juanita-Woodinville Way NE
L 100 Av NE
L NE 132 St
R 116 Way NE
R enter Kingsgate P&R
C through P&R
R 116 Way NE
L NE 128 St
R HOV enter S/B I-405
C I-405
R "SR-520 West/Seattle" (Exit 14B)
C SR-520 (merge left into HOV lane on main span of SR-520)
L "Bus Only" exit to Clyde Hill/Yarrow Point freeway station
2 Clyde Hill/Yarrow Point freeway station

Slow Order
30 mph or less when entering platform area at Yarrow Point Freeway Station

C SR-520 bus only lane
2 Evergreen Point freeway station

Slow Order
30 mph or less when entering platform area at Evergreen Point Freeway Station

C SR-520
C SR-520
C enter "I-5 South/ Seattle/Portland"
C I-5
R "Stewart St/Denny Way" (Exit 166)
C Stewart St
L 5 Av (ns) (monorail pillars)
C 5 Av (right lane when clear of pillars)
C 5 Av S
S S Jackson St

Awareness Areas
Olive Wy/Boren Av
5 Av/Stewart St

Kingsgate

From: 5 Av S/S Jackson St

♦ 5 Av S (fs S Jackson St)
C 5 Av
R Marion St
L 6 Av
R Olive Way
L enter N/B I-5
C I-5
R "SR-520/Bellevue/ Kirkland" (Exit 168B)
C SR-520 (merge left into HOV lane on main span of SR-520)
L "Bus Only" exit to Evergreen Point freeway station

Slow Order
30 mph or less when entering platform area at Evergreen Point Freeway Station

2 Evergreen Point freeway station
C SR-520 HOV lane
L "Bus Only" exit to Clyde Hill/Yarrow Point freeway station

Slow Order
30 mph or less when entering platform area at Yarrow Point Freeway Station

2 Clyde Hill/Yarrow Point freeway station
C SR-520 (merge right)
R "North I-405/ Everett" Exit

C I-405 (left to HOV lane)
L "NE 128 St" HOV Exit
L NE 128 St
R 116 Way NE
L enter Kingsgate P&R
C through P&R
L 116 Way NE
L NE 132 St
R 100 Av NE
R Juanita-Woodinville Way NE
C NE 160 St
R 119 Av NE
C 119 Pl NE
L NE 144 St
L 124 Av NE
L NE 160 St
S 116 Av NE (ns)

When Flyover Ramp from SR-520 to I-405 is Congested & When Directed by Coordinator
R "South I-405/ Tacoma" Exit
R NE 4 St (Exit 13A)
R 112 Av NE
R NE 6 St
L I-405 HOV N/B ramp
C I-405 (left to HOV lane)
C Regular route

Procedure for Use of SR-520/I-405 Reroute:
If the operator believes traffic warrants the use of the reroute, but the coordinator has not yet ordered it, the operator may place a RTT to get permission from the coordinator. If the coordinator is unable to respond to your call in a timely fashion, the operator may use these reroutes at their discretion, but is required to complete the notification of the coordinator that the reroute was used.

To		*Base*	
Downtown Seattle	02D8	East Base	04D4
Kingsgate	02D7		

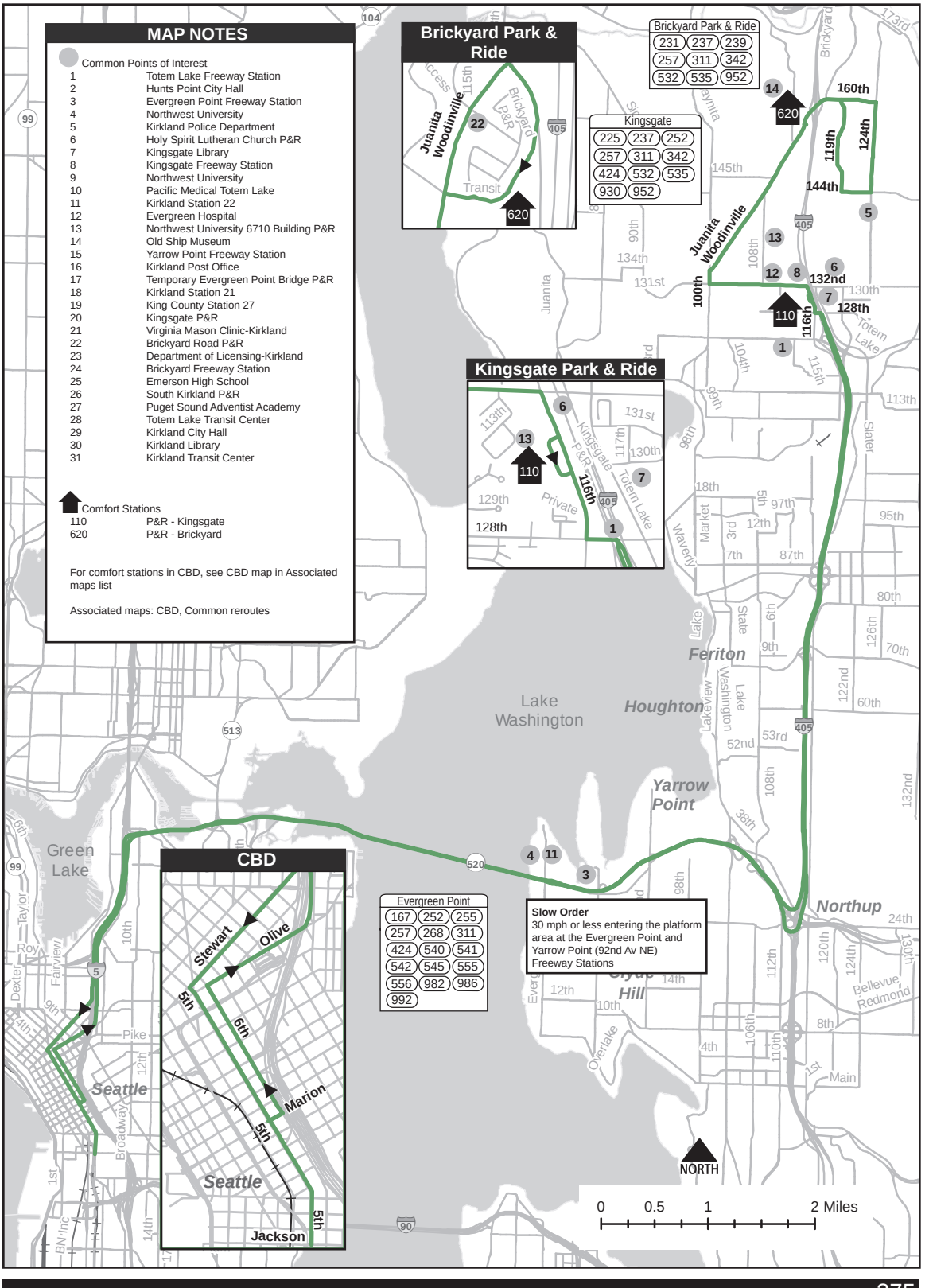
MAP NOTES
Common Points of Interest
1 Totem Lake Freeway Station
2 Hunts Point City Hall
3 Evergreen Point Freeway Station
4 Northwest University
5 Kirkland Police Department
6 Holy Spirit Lutheran Church P&R
7 Kingsgate Library
8 Kingsgate Freeway Station
9 Northwest University
10 Pacific Medical Totem Lake
11 Kirkland Station 22
12 Evergreen Hospital
13 Northwest University 6710 Building P&R
14 Old Ship Museum
15 Yarrow Point Freeway Station
16 Kirkland Post Office
17 Temporary Evergreen Point Bridge P&R
18 Kirkland Station 21
19 King County Station 27
20 Kingsgate P&R
21 Virginia Mason Clinic-Kirkland
22 Brickyard Road P&R
23 Department of Licensing-Kirkland
24 Brickyard Freeway Station
25 Emerson High School
26 South Kirkland P&R
27 Puget Sound Adventist Academy
28 Totem Lake Transit Center
29 Kirkland City Hall
30 Kirkland Library
31 Kirkland Transit Center
Comfort Stations
110 P&R - Kingsgate
620 P&R - Brickyard
For comfort stations in CBD, see CBD map in Associated maps list
Associated maps: CBD, Common reroutes
Brickyard Park & Ride
Juanita Woodinville
Brickyard P&R
Transit
Brickyard Park & Ride
231 237 239
257 311 342
532 535 952
Kingsgate
225 237 252
257 311 342
424 532 535
930 952
Kingsgate Park & Ride
Kingsgate P&R
Totem Lake
Private
Lake Washington
Feriton
Houghton
Yarrow Point
Northup
Green Lake
Seattle
Clyde Hill
Bellevue
Redmond
Overlake
Juanita
Slater
Market
Waverly
State
Lakeview
Washington
Lake
Main
Pike
Broadway
Dexter
Taylor
Roy
Fairview
Everg
CBD
Stewart
Olive
5th
6th
Marion
Jackson
Evergreen Point
167 252 255
257 268 311
424 540 541
542 545 555
556 982 986
992
Slow Order
30 mph or less entering the platform area at the Evergreen Point and Yarrow Point (92nd Av NE) Freeway Stations
NORTH
0 0.5 1 2 Miles

Downtown Seattle

From: Redmond-Fall City Rd/185 Av NE

♦ Redmond-Fall City Rd (SR-202)
L 188 Av NE
L NE 65 St
R 185 Av NE
L NE 68 St
R 180 Av NE
C 178 Pl NE
R enter Bear Creek P&R
C through P&R (counterclockwise)
L 178 Pl NE
R NE 76 St
C enter W/B SR-520
C SR-520
R "NE 51 St" Exit
2 NE 51 Freeway Express stop
C collector/distributor lanes
R "NE 40 St" Exit
C across NE 40 St
2 Freeway Express stop
C enter W/B SR-520
C SR-520 (merge left to HOV lane)
L "Bus Only" exit to Clyde Hill/Yarrow Point freeway station

Slow Order
30 mph or less when entering platform area at Yarrow Point Freeway Station

2 Clyde Hill/Yarrow Point freeway station
C SR-520 bus only lane

Slow Order
30 mph or less when entering platform area at Evergreen Point Freeway Station

2 Evergreen Point freeway station
C SR-520
C enter "I-5 South/ Seattle/Portland"
C I-5
R "Stewart St/Denny Way" (Exit 166)
C Stewart St
L 5 Av (ns monorail pillars)
C 5 Av S (right lane when clear of pillars)
S S Jackson St (fs)

185 Av NE/Redmond-Fall City Rd

From: 5 Av S/S Jackson St

♦ 5 Av S (fs S Jackson St)
L S Main St
R 4 Av S
C 4 Av
R Olive Way
L enter N/B I-5
C I-5
R "SR-520/Bellevue/ Kirkland" (Exit 168B)
C SR-520 (merge left into HOV lane on main span of SR-520)
L "Bus Only" exit to Evergreen Point freeway station

Slow Order
30 mph or less when entering platform area at Evergreen Point Freeway Station

2 Evergreen Point freeway station
C SR-520 HOV lane
L "Bus Only" exit to Clyde Hill/Yarrow Point freeway station

Slow Order
30 mph or less when entering platform area at Yarrow Point Freeway Station

2 Clyde Hill/Yarrow Point freeway station
C SR-520 (merge right)
R "NE 40 St/NE 51 St" Exit
2 Freeway Express stop at Overlake Transit Ctr
C across NE 40 St
C collector/distributor lanes
R "NE 51 St" Exit
C across NE 51 St
2 Freeway Express stop
C enter E/B SR-520
C SR-520
C Avondale Rd NE
R NE Union Hill Rd
R 178 Pl NE
L enter Bear Creek P&R
C through P&R (counterclockwise)
L 178 Pl NE
C 180 Av NE
L NE 68 St
R 185 Av NE
L NE 65 St
R 188 Av NE
R Redmond-Fall City Rd (SR-202)
S 185 Av NE (fs)

Awareness Areas
Olive Wy/Boren Av
5 Av/Stewart St

To		*Base*	
Downtown Seattle	02E9	East Base	04D4
Bear Creek Park & Ride	06D8		

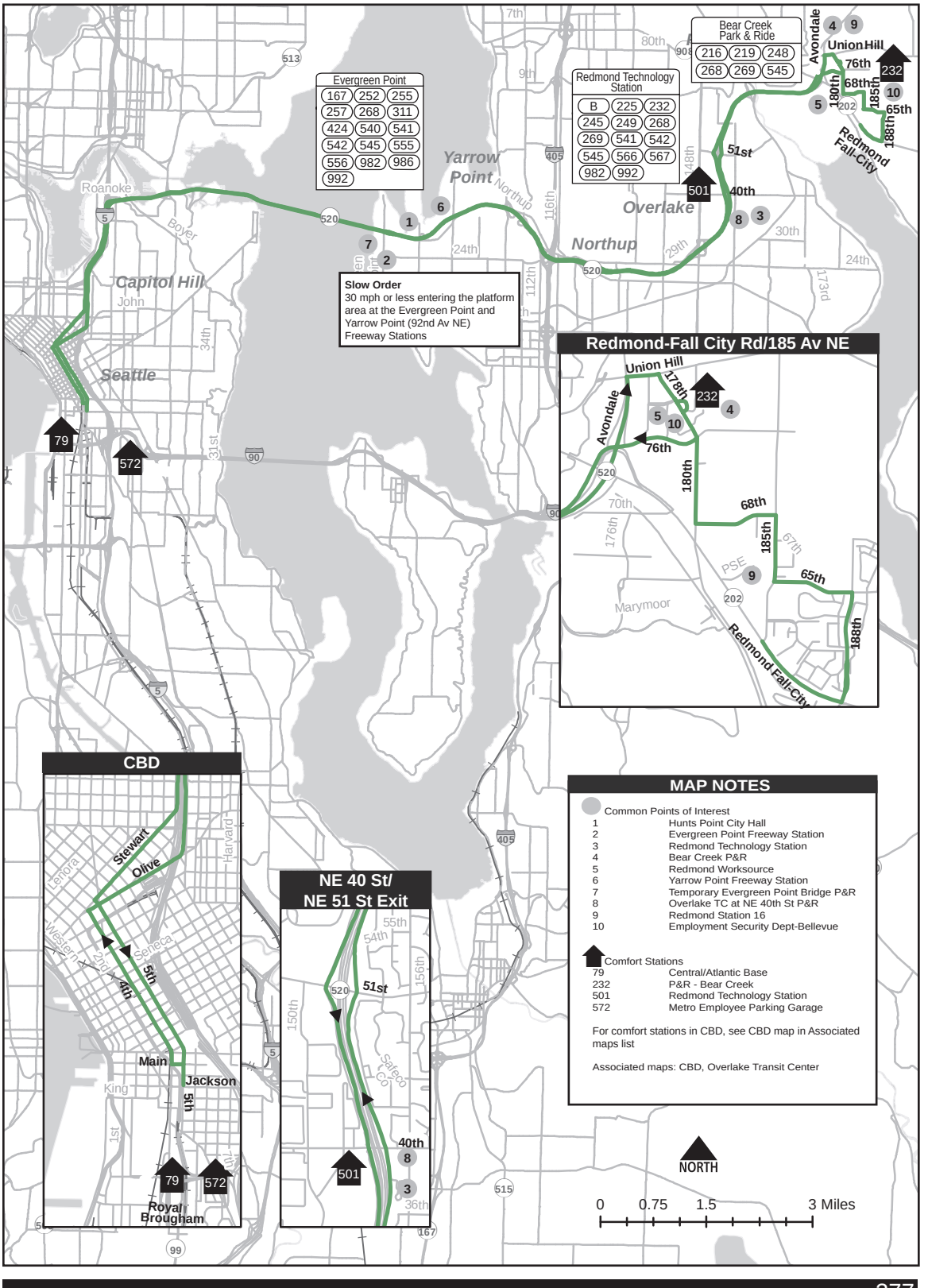
Evergreen Point
167 252 255
257 268 311
424 540 541
542 545 555
556 982 986
992
Redmond Technology Station
B 225 232
245 249 268
269 541 542
545 566 567
982 992
Bear Creek Park & Ride
216 219 248
268 269 545
Slow Order
30 mph or less entering the platform area at the Evergreen Point and Yarrow Point (92nd Av NE) Freeway Stations
Redmond-Fall City Rd/185 Av NE
CBD
NE 40 St/ NE 51 St Exit
MAP NOTES
Common Points of Interest
1 Hunts Point City Hall
2 Evergreen Point Freeway Station
3 Redmond Technology Station
4 Bear Creek P&R
5 Redmond Worksource
6 Yarrow Point Freeway Station
7 Temporary Evergreen Point Bridge P&R
8 Overlake TC at NE 40th St P&R
9 Redmond Station 16
10 Employment Security Dept-Bellevue
Comfort Stations
79 Central/Atlantic Base
232 P&R - Bear Creek
501 Redmond Technology Station
572 Metro Employee Parking Garage
For comfort stations in CBD, see CBD map in Associated maps list
Associated maps: CBD, Overlake Transit Center
NORTH
0 0.75 1.5 3 Miles
Yarrow Point
Overlake
Northup
Capitol Hill
Seattle
Roanoke
Boyer
John
Avondale
Union Hill
Redmond Fall-City
Marymoor
PSE
Stewart
Olive
Harvard
Lenora
Western
Seneca
Main
Jackson
King
Royal Brougham
Safeco Co

Issaquah Transit Center

From: Overlake Park & Ridge

♦ through P&R
R 152 Av NE
C through roundabout
2 NE 31 St
C NE 31 St
L 156 Av NE
R NE 36 St
C 159 Av NE
L NE 40 St
R 148 Av NE
R NE 51 St
L enter E/B SR-520
C SR-520
C Avondale Rd NE
R NE Union Hill Rd
R 178 Pl NE
L enter Bear Creek P&R
C through P&R (counterclockwise)
L 178 Pl NE
C 180 Av NE
L NE 68 St
R 185 Av NE
L NE 65 St
R 188 Av NE
L NE Redmond-Fall City Rd (SR-202)
R Sahalee Way NE
C 228 Av NE
C 228 Av SE
R SE 30 St
L enter S Sammamish P&R
C through P&R loop
2 Bay 1
C through loop
R SE Pine Lake Rd
C Issaquah-Pine Lake Rd SE
C Highlands Dr NE
C 9 Av NE
L "transit only" entrance Issaquah Highlands P&R
2 Bay 1
C counterclockwise through P&R to N/B exit
C Highlands Dr NE
L SE Black Nugget Rd
R E Lake Sammamish Pkwy SE
L SE 56 St
C NW Sammamish Rd
C 17 Av NW (Renton-Issaquah Rd SE/ SR-900)
L enter Issaquah Transit Center (bus only)
C bus loop
2 Bay 5

When Scheduled from Bear Creek P&R

♦ Bear Creek P&R
C through Bear Creek P&R (counterclockwise)
L 178 Pl NE
C Regular route

When Scheduled to Issaquah Highlands P&R

Operate regular route
2 9 Av NE
L "transit only" entrance Issaquah Highlands P&R
2 Bay 1
S Bay 1

Overlake Park & Ride

From: Issaquah Transit Center

♦ Bay 5
C 17 Av NW exit (SR-900)
R 17 Av NW (Renton-Issaquah Rd SE/ SR-900)
C NW Sammamish Rd
C SE 56 St
R E Lake Sammamish Pkwy SE
L SE Black Nugget Rd
R Highlands Dr NE
C 9 Av NE
L "transit only" entrance Issaquah Highlands P&R
C through bus loop
2 Bay 1
C through bus loop counterclockwise
2 N/B exit
C Highlands Dr NE
C Issaquah-Pine Lake Rd SE
C SE 30 St
L Transit entrance S Sammamish P&R
C through P&R loop
R SE 30 St
L 228 Av SE
C 228 Av NE
C Sahalee Way NE
L NE Redmond-Fall City Rd (SR-202)
R 188 Av NE
L NE 65 St
R 185 Av NE
L NE 68 St
R 180 Av NE
C 178 Pl NE
R enter Bear Creek P&R
C through P&R (counterclockwise)
L 178 Pl NE
R NE 76 St
C enter W/B SR-520
C SR-520
R "NE 51 St" Exit
R NE 51 St
L 148 Av NE
L NE 40 St
R 159 Av NE
C NE 36 St
L 156 Av NE
R NE 31 St
C through roundabout
2 152 Av NE
C 152 Av NE
L enter Overlake P&R
S

When Scheduled from Issaquah Highlands P&R

♦ Bay 1
C through bus loop (counterclockwise)
2 N/B exit
C Regular route

When Scheduled to Bear Creek P&R

Operate regular route
2 178 Pl NE
R enter Bear Creek P&R
S Bear Creek P&R bus stop

To		*Base*	
Issaquah Transit Center	0434	Bellevue Base	04D2
Overlake Park & Ride	0321	East Base	04D4
Issaquah Highlands	0278		
Bear Creek	0538		

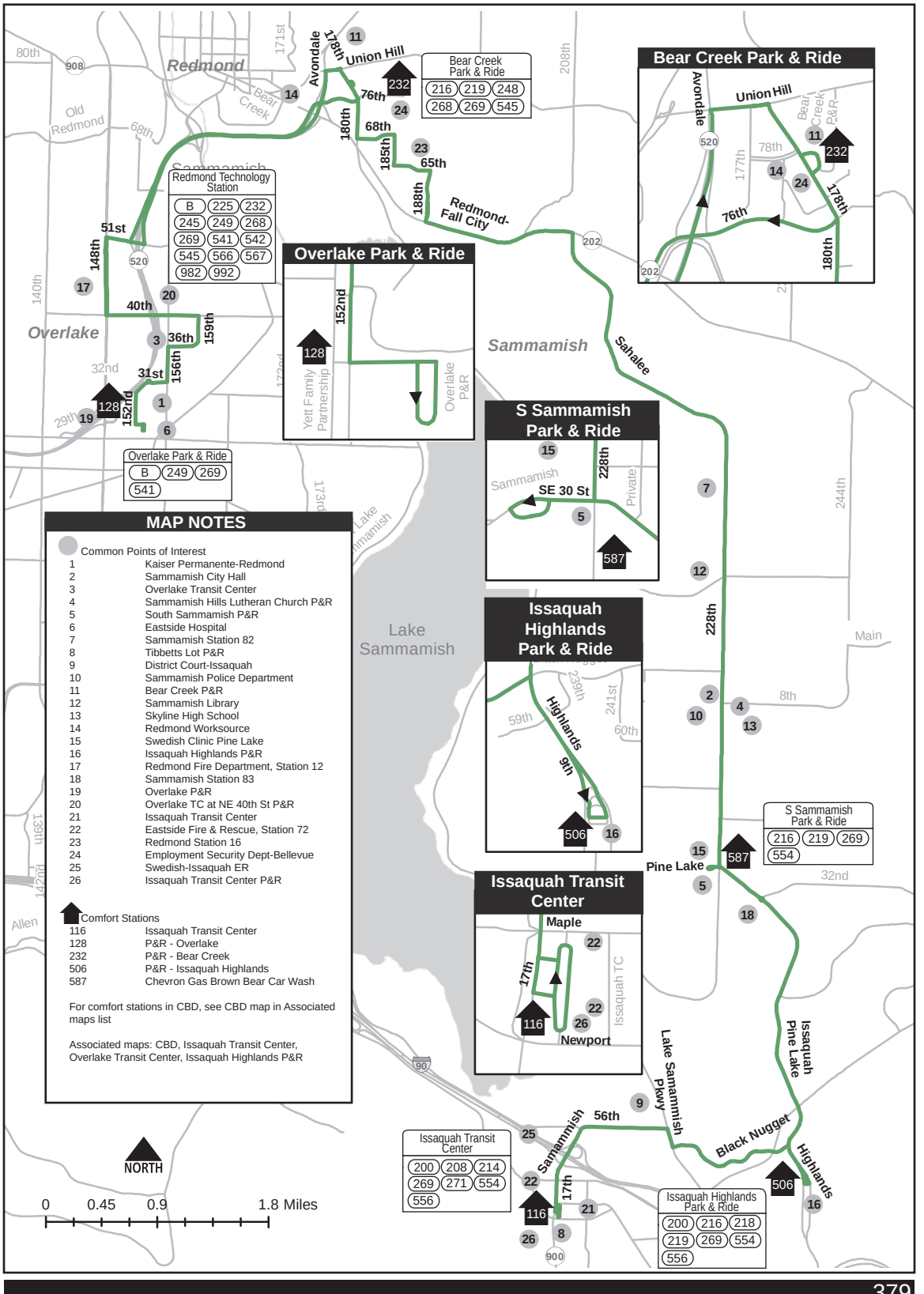

MAP NOTES

Common Points of Interest

1	Kaiser Permanente-Redmond
2	Sammamish City Hall
3	Overlake Transit Center
4	Sammamish Hills Lutheran Church P&R
5	South Sammamish P&R
6	Eastside Hospital
7	Sammamish Station 82
8	Tibbetts Lot P&R
9	District Court-Issaquah
10	Sammamish Police Department
11	Bear Creek P&R
12	Sammamish Library
13	Skyline High School
14	Redmond Worksource
15	Swedish Clinic Pine Lake
16	Issaquah Highlands P&R
17	Redmond Fire Department, Station 12
18	Sammamish Station 83
19	Overlake P&R
20	Overlake TC at NE 40th St P&R
21	Issaquah Transit Center
22	Eastside Fire & Rescue, Station 72
23	Redmond Station 16
24	Employment Security Dept-Bellevue
25	Swedish-Issaquah ER
26	Issaquah Transit Center P&R

Comfort Stations

116	Issaquah Transit Center
128	P&R - Overlake
232	P&R - Bear Creek
506	P&R - Issaquah Highlands
587	Chevron Gas Brown Bear Car Wash

For comfort stations in CBD, see CBD map in Associated maps list

Associated maps: CBD, Issaquah Transit Center, Overlake Transit Center, Issaquah Highlands P&R

University District

From: Issaquah Transit Center

♦ Bay 3
C 17 Av NW exit (SR-900)
R 17 Av NW (Renton-Issaquah Rd SE/ SR-900)
L NW Sammamish Rd
C W Lake Sammamish Pkwy SE
R roundabout
C through roundabout
2 S/B Lakemont Blvd SE
R SE Newport Way
R 150 Av SE
R SE 37 St
C "To SE 35 Pl" (left lane)
C through tunnel
L SE Eastgate Way
R enter Eastgate P&R (transit only)
C through bus loop to Bay 1
C bus loop exit
L 140 Av SE
L SE Eastgate Way
L 150 Av SE
C 148 Av SE
L SE 28 St
R Coal Creek Rd (at traffic circle)
L Tye River Rd
C Kelsey Creek Rd (main rdwy)
L 145 Pl SE
C 140 Av SE
L Lake Hills Connector
C 116 Av SE
C 116 Av NE
L NE 4 St
R 112 Av NE
L NE 6 St
2 Bellevue Transit Center Bay 8
R 108 Av NE
L NE 8 St
C NE 1 St
C Lake Washington Blvd
C NE 12 St
R 84 Av NE
L enter W/B SR-520
C SR-520
R "Montlake Blvd/University of WA" Exit
R Montlake Blvd E
L NE Pacific St
R 15 Av NE
S NE 42 St

When not Scheduled via 160 Av SE/ SE Eastgate Way
Operate regular route

2 150 Av SE/SE 37 St
C 150 Av SE
L SE Eastgate Way
C Regular route

When not Scheduled via Bellevue College
Operate regular route

2 148 Av SE/ SE 28 St
C 148 Av SE
L SE 24 St
R 145 Pl SE
C Regular route

When Scheduled from Newport Way SW/ W Sunset Way

♦ Newport Way SW
R W Sunset Way
L Front St N
L NW Gilman Blvd
L Maple St NW
C Newport Way NW (straight through intersection with NW Maple St)
R enter Issaquah Transit Center (bus only)
C through transit center (clockwise loop)
2 Bay 3
C Regular route

Awareness Areas
Bellevue TC
Eastgate P&R
148 Av NE/SE 28 St

To		*Base*	
University District	02FE	Bellevue Base	04D2
at Bellevue Transit Center	05C3	East Base	04D4

Issaquah Transit Center

From: 15 Av NE/NE 43 St

♦ 15 Av NE (fs) (NE 43 St)
C 15 Av NE
L NE Pacific St
R Montlake Blvd NE
C Montlake Blvd E
2 Montlake Station stop
R enter E/B SR-520 (Bus/Carpool lane)
C SR-520
R "84 Av NE" Exit
R 84 Av NE
L NE 12 St
C Lake Washington Blvd
L NE 1 St
C NE 8 St
R 108 Av NE
L enter Bellevue Transit Center
2 Bay 5
C NE 6 St
R 112 Av NE
L NE 4 St
R 116 Av NE
C 116 Av SE
C Lake Hills Connector
R 140 Av SE
C 145 Pl SE
R SE 24 St (north entrance Bellevue College)
C Kelsey Creek Rd (main rdwy)
L Tye River Rd
R Coal Creek Rd
L SE 28 St (at traffic circle)
R 148 Av SE
C 150 Av SE
R SE Eastgate Way
R enter Eastgate P&R (transit only)
C through bus loop to Bay 2
C bus loop exit
L 140 Av SE
L SE Eastgate Way
R SE 35 Pl
C through tunnel
C SE 37 St
L 150 Av SE
L SE Newport Way
L Lakemont Blvd SE (move to far right lane)
R W Lake Sammamish Pkwy SE
C NW Sammamish Rd
R 17 Av NW (Renton-Issaquah Rd SE/ SR-900)
L enter Issaquah Transit Center (bus only)
C bus loop
2 Bay 1

When Scheduled to 15220 SE 37 St zone
Operate regular route
2 SE 37 St
S

When Scheduled to Newport Way SW/ W Sunset Way
Operate regular route
2 Issaquah Transit Center Bay 1
C NW Maple St exit
R NW Maple St
L Maple St NW
R NW Gilman Blvd
R Front St N
C Front St S
R Newport Way SW
S

When not Scheduled via Bellevue College
Operate regular route
2 145 Pl SE/SE 24 St
L SE 24 St
R 148 Av SE
C Regular route

When not Scheduled via 160 Av SE/ SE Eastgate Way
Operate regular route
2 SE Eastgate Way/ 150 Av SE
R 150 Av SE
L SE Newport Way
C Regular route

Awareness Areas
Bellevue TC
Eastgate P&R
148 Av NE/SE 28 St

TO		Base	
Issaquah Transit Center	02FC	Bellevue Base	04D2
at Bellevue Transit Center	0356		
Eastgate Park & Ride	0630		
at Bellevue Transit Center	067A		
Eastgate (15220 SE 37 St)	043B		
at Bellevue Transit Center	043F		
Issaquah (Newport Way SW/W Sunset Way)	0793		
at Bellevue Transit Center	0355		

MAP NOTES

Common Points of Interest

1	University of Washington Medical Center
2	Eastgate Public Health
3	Issaquah Police Department
4	Eastgate Congregational Church P&R
5	Issaquah City Hall
6	Midlakes Post Office
7	Bellevue College-North Campus
8	Virginia Mason-Bellevue
9	Bellevue Station 75
10	Hunts Point City Hall
11	Evergreen Point Freeway Station
12	Virginia Mason Clinic-Issaquah
13	State Salmon Hatchery
14	Eastgate Freeway Station
15	UW Police Department
16	Issaquah Post Office
17	University District Post Office
18	Bellevue Police Department
19	Grace Lutheran Church P&R
20	Tibbetts Lot P&R
21	Bellevue Transit Center
22	Social Security Office-Bellevue
23	Eastgate P&R
24	East King County Convention & Visitors B
25	Bellevue Station 2
26	St Thomas Episcopal Church P&R
27	University of Washington
28	Issaquah Library
29	Bellevue Station 7
30	Temporary Evergreen Point Bridge P&R
31	Issaquah Station 71
32	Issaquah Fire HQ
33	Eastgate Public Health-PHC
34	St Andrews Lutheran Church P&R
35	Tibbetts Valley Park P&R
36	Swedish/Sammamish
37	Bellevue City Hall
38	Wilburton P&R
39	Issaquah Transit Center
40	Issaquah Station 72
41	Burke Memorial Museum
42	Montlake Freeway Station
43	Henry Art Gallery
44	Bellevue College-Main Campus
45	Bellevue Art Museum
46	Swedish-Issaquah ER
47	Issaquah Transit Center P&R
48	International School

Comfort Stations

68	Bellevue TC 2
68	Bellevue TC 1
115	P&R - Eastgate
116	Issaquah Transit Center
253	UW - Burke Museum/Cafe
287	College Inn Pub
341	UW Triangle Garage
580	Issaquah Salmon Hatchery
675	Denny Hall (DEN)
734	Odegaard Library
735	Dempsey Hall
736	Parrington Hall
737	Paccar Hall

Associated maps: For comfort stations in CBD, see CBD map in Associated maps list

Associated maps: Bellevue Transit Center, Issaquah Transit Center, Eastgate Park & Ride, University of Washington, University District

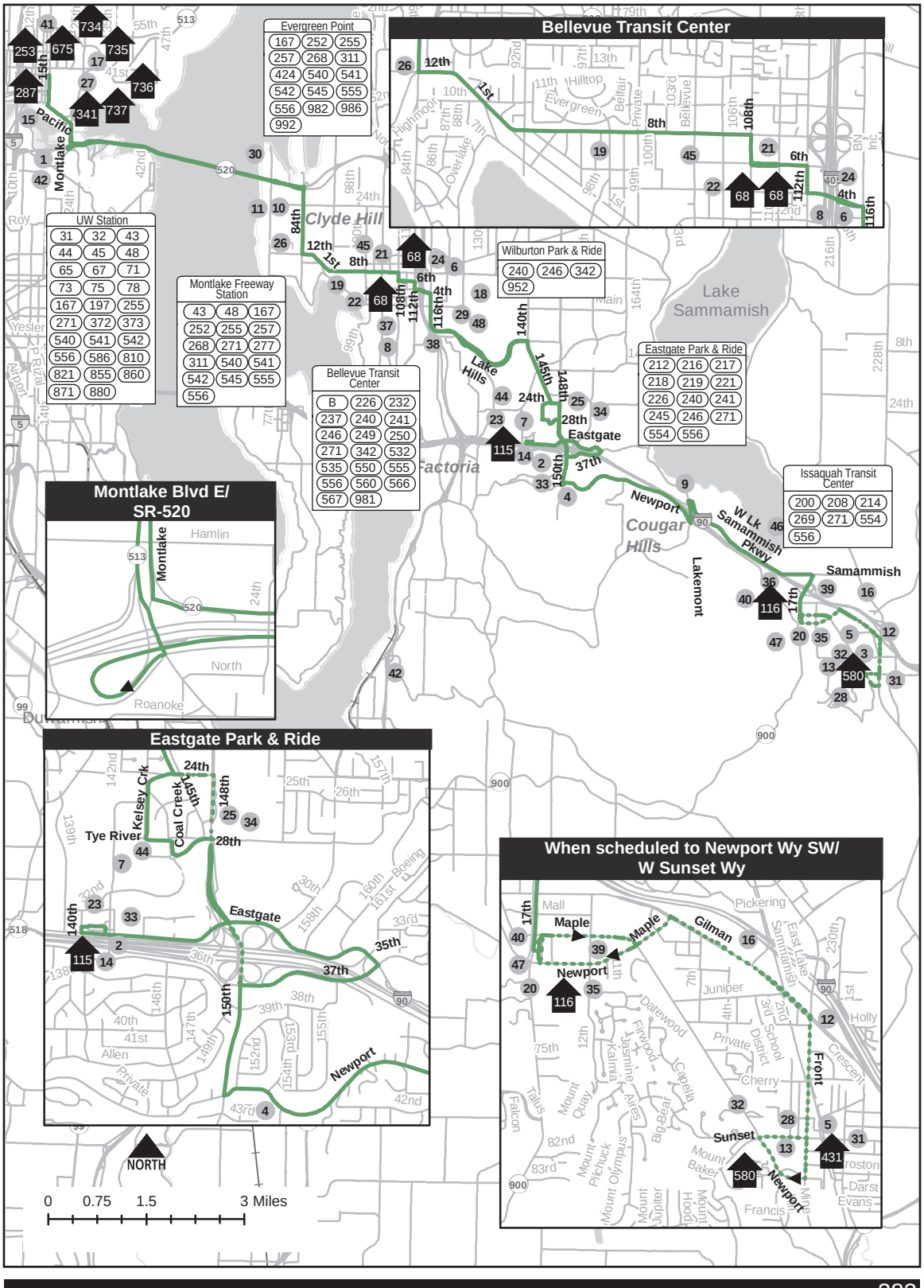
Bellevue Transit Center
Evergreen Point
167 252 255
257 268 311
424 540 541
542 545 555
556 982 986
992
UW Station
31 32 43
44 45 48
65 67 71
73 75 78
167 197 255
271 372 373
540 541 542
556 586 810
821 855 860
871 880
Montlake Freeway Station
43 48 167
252 255 257
268 271 277
311 540 541
542 545 555
556
Wilburton Park & Ride
240 246 342
952
Bellevue Transit Center
B 226 232
237 240 241
246 249 250
271 342 532
535 550 555
556 560 566
567 981
Eastgate Park & Ride
212 216 217
218 219 221
226 240 241
245 246 271
554 556
Issaquah Transit Center
200 208 214
269 271 554
556
Montlake Blvd E/ SR-520
Eastgate Park & Ride
When scheduled to Newport Wy SW/ W Sunset Wy
Clyde Hill
Lake Sammamish
Lake Hills
Factoria
Cougar Hills
Eastgate
Newport
Samammish
Lakemont
Montlake
Pacific
Tye River
Kelsey Crk
Coal Creek
Maple
Gilman
Front
Sunset
NORTH
0 0.75 1.5 3 Miles

— 2019 Operators of the Month —

These operators were recognized as shining examples of the Bus Operations Mission Statement:
Provide safe, dependable service. Demonstrate courtesy and respect for customers, fellow employees, and our community. Promote teamwork, job satisfaction, dignity, and personal growth.



Rapier, Janice 7301
Ryerson Base Operator of the Month
July 2019



Gosby, Stacy 20688
South Base Operator of the Month
July 2019



Kahurangi, Pere 10946
Atlantic Base Operator of the Month
August 2019



Maharaj, Manojay 21651
Bellevue Base Operator of the Month
August 2019

Downtown Seattle

From: Aurora Village Transit Center

Local

♦ Aurora Village Transit Center Bay 1
C through transit center
R N 200 St
L Aurora Av N
L N 175 St
R enter S/B I-5
C I-5
R "Bus Only" off ramp (just past NE 145 St off ramp)
2 freeway station
C enter S/B I-5
C I-5
R "NE 50 St/NE 45 St" (Exit 169)
C "NE 45 St" Exit
C 5 Av NE
L enter S/B I-5
C I-5
R "Union St" (Exit 165B)
C Union St
L 2 Av
C 2 Av Ext S
C 4 Av S
L Seattle Blvd S (Airport Way S)
R 6 Av S
L S Royal Brougham Way
R enter Atlantic Base NW Yard
2 Lane N9

When Scheduled via 3 Av NW/NW Richmond Beach Rd

♦ Aurora Village Transit Center Bay 1
C through Transit Center
R N 200 St
R Aurora Av N
L N 205 St (244 St SW)
C Firdale Av
L 238 St SW
C 100 Av W
C 8 Av NW
L NW Richmond Beach Rd
L 3 Av NW
R NW 200 St
C N 200 St
R Aurora Av N
C Regular route

When I-5 is Congested South of Lake Washington Ship Canal Bridge

Operate regular route
2 S/B I-5
R "Boylston Av/ Roanoke St" (Exit 168A)
C Boylston Av E
L Lakeview Blvd E
R Freeway overpass
C Eastlake Av E
R Stewart St
L 7 Av
R Union St
C Regular route

Express

♦ Aurora Village Transit Center Bay 1
C through transit center
R N 200 St
L Aurora Av N
L N 175 St
R enter S/B I-5
C I-5
L S/B I-5 "Express Lanes"
C S/B Express Lanes
R "Pike St" Exit
C Convention Pl
C Union St
L 2 Av
C 2 Av Ext S
C 4 Av S
L Seattle Blvd S (Airport Way S)
C Airport Way S
R S Massachusetts St
S Airport Way S (fs)

When Scheduled via 3 Av NW/NW Richmond Beach Rd

♦ Aurora Village Transit Center Bay 1
C through Transit Center
R N 200 St
R Aurora Av N
L N 205 St (244 St SW)
C Firdale Av
L 238 St SW
C 100 Av W
C 8 Av NW
L NW Richmond Beach Rd
L 3 Av NW
R NW 200 St
C N 200 St
R Aurora Av N
C Regular route

When Express Lanes Closed

Operate regular route
2 I-5
C I-5 regular lanes
R "Union St" (Exit 165B)
C Union St
L 2 Av
C Regular route

Express Lanes Advisory

Never enter express lanes if signage is blank or closed

Awareness Areas

2 Av/Union St
Unions St/4 Av

To		Express		Base	
Downtown Seattle	02F5	Downtown Seattle	05B0	North Base	04D5
Downtown Seattle (via Richmond Beach)	0243	Downtown Seattle (via Richmond Beach)	0606		

Aurora Village Transit Center

From: 5 Av S/Jackson St

Local

♦ 5 Av S
C 5 Av
R Marion St
L 6 Av
R Pike St
L Bellevue Av
L E Olive Way
R enter N/B I-5 regular lanes
C I-5
R "NE 45 St/NE 50 St" (Exit 169)
C "NE 45 St" Exit
C 7 Av NE (operate to left of loading area)
C enter N/B I-5
C I-5
R "NE 145 St/ 5 Av NE" (Exit 175)
C 5 Av NE
L enter N/B I-5
C I-5
R "NE 175 St/ Aurora Av N" (Exit 176)
L NE 175 St
C N 175 St
R Aurora Av N
R N 200 St
L enter Aurora Village Transit Center
S Bay 1

Express

♦ 5 Av S
C 5 Av
R Marion St
L 6 Av
R Pike St
L enter N/B I-5 Express Lane (if "open" is displayed)
C I-5 Express Lanes
C I-5 Regular Lanes
R "NE 175 St/ Aurora Av N" (Exit 176)
L NE 175 St
C N 175 St
R Aurora Av N
L South entrance Shoreline P&R
2 P&R stop
R N 192 St
L Aurora Av N
R N 200 St
L enter Aurora Village Transit Center
2 Bay 1

When Scheduled via 3 Av NW/NW Richmond Beach Rd
Operate regular route

2 Aurora Av N/N 200 St
C Aurora Av N
L N 205 St (244 St SW)
C Firdale Av
L 238 St SW
C 100 Av W
C 8 Av NW
L NW Richmond Beach Rd
L 3 Av NW
R NW 200 St
C N 200 St
L enter Aurora Village Transit Center
2 Bay 1

When Express Lanes are closed at Pike St/I-5
Operate regular route

C Pike St
L Bellevue Av
L E Olive Way
R enter N/B I-5 regular lanes
C I-5
C Regular route

EK Express Via I-5/NE 145 St
Operate regular route

2 I-5 regular lanes
R "NE 145 St/ 5 Av NE" (Exit 175)
C 5 Av NE
L enter N/B I-5
C I-5
C I-5 regular lanes

Express Lanes Advisory
Never enter express lanes if signage is blank or closed

Awareness Areas
6 Av/Pike St
5 Av/Marion St

To		*Express*		*Base*	
Aurora Villiage	0632	Aurora Village	0634	North Base	04D5
		Aurora Village (via Richmond Beach)	0636		

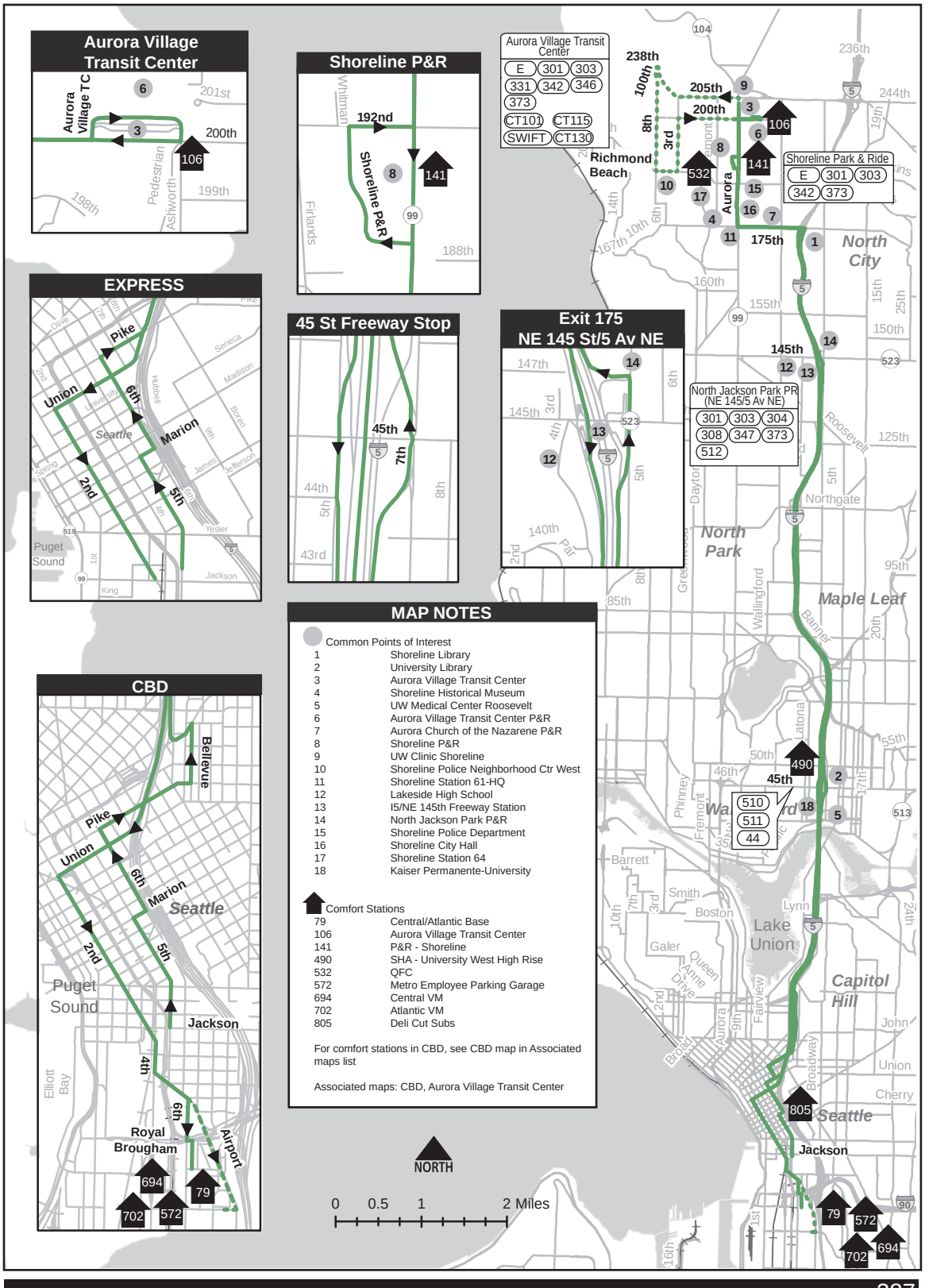

MAP NOTES

Common Points of Interest

1	Shoreline Library
2	University Library
3	Aurora Village Transit Center
4	Shoreline Historical Museum
5	UW Medical Center Roosevelt
6	Aurora Village Transit Center P&R
7	Aurora Church of the Nazarene P&R
8	Shoreline P&R
9	UW Clinic Shoreline
10	Shoreline Police Neighborhood Ctr West
11	Shoreline Station 61-HQ
12	Lakeside High School
13	I5/NE 145th Freeway Station
14	North Jackson Park P&R
15	Shoreline Police Department
16	Shoreline City Hall
17	Shoreline Station 64
18	Kaiser Permanente-University

Comfort Stations

79	Central/Atlantic Base
106	Aurora Village Transit Center
141	P&R - Shoreline
490	SHA - University West High Rise
532	QFC
572	Metro Employee Parking Garage
694	Central VM
702	Atlantic VM
805	Deli Cut Subs

For comfort stations in CBD, see CBD map in Associated maps list

Associated maps: CBD, Aurora Village Transit Center

First Hill

From: Shoreline P&R

♦ Layover zone
C through P&R
R N 192 St
L Aurora Av N
R N 200 St
L enter Aurora Village Transit Center
2 Bay 3
C through transit center
L N 200 St
R Meridian Av N
L N 175 St
R enter S/B I-5
C I-5
R "Bus only" off ramp (just past NE 145 St off ramp)
2 freeway station
C enter S/B I-5
C I-5
R "Northgate Way/ 1 Av NE" (Exit 173)
C E/B "NE Northgate Way" Exit
R N Northgate Way
R 1 Av NE
L NE 103 St
R enter Northgate Transit Center
2 Bay 5
C through transit center
R NE 100 St
R 1 Av NE
L enter S/B I-5 Exp Lanes
C I-5 Express Lanes
C "5 Av/Columbia St" Exit
L 5 Av
L James St

Slow Order
10 mph or less on James St between 4 Av & 6 Av

L 9 Av
R Seneca St
R Boren Av
L Jefferson St
C E Jefferson St
S 17 Av

Limited Stops Southbound
- Shoreline P&R (at inner layover)
- Aurora Village Transit Center Bay 2
- Meridian Av N/ N 198 St
- Meridian Av N/ N 190 St (fs)
- Meridian Av N/ N 185 St (fs)
- Meridian Av N/ N 180 St (fs)
- N 175 St/ Meridian Av N (fs)
- I-5/NE 145 St freeway stop
- Northgate Transit Center Bay 5
- James St/ 5 Av (fs)
- 9 Av/James S (fs)
- 9 Av/Spring St (ns)
- Seneca St/9 Av (fs)
- Boren Av/ Madison St (fs)
- Boren Av/ Columbia St (fs)
- E Jefferson St/ Broadway (fs)
- E Jefferson St/ 12 Av (fs)
- E Jefferson St/17 Av (fs)

When Express Lanes are Closed
Operate regular route
2 NE 100 ST
L N Northgate Way
R enter S/B I-5
C S/B I-5
R "James St" Exit
C 6 Av
L James St
C Regular route

Shoreline Park & Ride

From: E Jefferson St/19 Av

♦ Jefferson st
R 9 Av
L Seneca St
L 5 Av
L enter N/B I-5 Express Lanes
C I-5 Express Lanes
R "Northgate Way" Exit
R 1 Av NE
L NE 100 St
L enter Northgate Transit Center
2 Bay 2
L NE 103 St
R 1 Av NE
L First entrance N/B I-5
C N/B I-5
R "NE 145 St/ 5 Av NE" (Exit 175)
C 5 Av NE
L enter N/B I-5
C I-5
R "NE 175 St/ Aurora Av N" (Exit 176)
L NE 175 St
C N 175 St
R Meridian Av N
L N 200 St
S Aurora Village Transit Center Bay 12
C N 200 St
L Aurora Av N
S Shoreline P&R

Limited Stops Northbound
- E Jefferson St/ 17 Av (fs)
- E Jefferson St/ 12 Av (fs)
- Jefferson St/ Broadway (fs)
- Jefferson St/9 Av (ns)
- 9 Av/James St (fs)
- 9 Av/Columbia St (fs)
- 9 Av/Spring St (fs)
- 5 Av/Spring St (fs)
- Northgate Transit Center Bay 2
- 5 Av NE/ NE 145 St (fs)
- Meridian Av N/ N 175 St (fs)
- Meridian Av N/ N 180 St (fs)
- Meridian Av N/ N 185 St (fs)
- Meridian Av N/ N 190 St (fs)
- Meridian Av N/ N 198 St
- Aurora Village Transit Center Bay 12
- Aurora Av N/N 192 St

When Express Lanes are Closed
Operate regular route
2 5 Av
L Cherry St
R enter N/B I-5
C N/B I-5
R "Northgate Way" Exit
C Regular route

Awareness Areas
Northgate TC
9 Av/James St

Express Lanes Advisory
Never enter express lanes if signage is blank or closed

To		Base	
First Hill	0638	Ryerson Base	04D8
at Northgate TC Bay 5	063A		
Shoreline Park & Ride	063C		

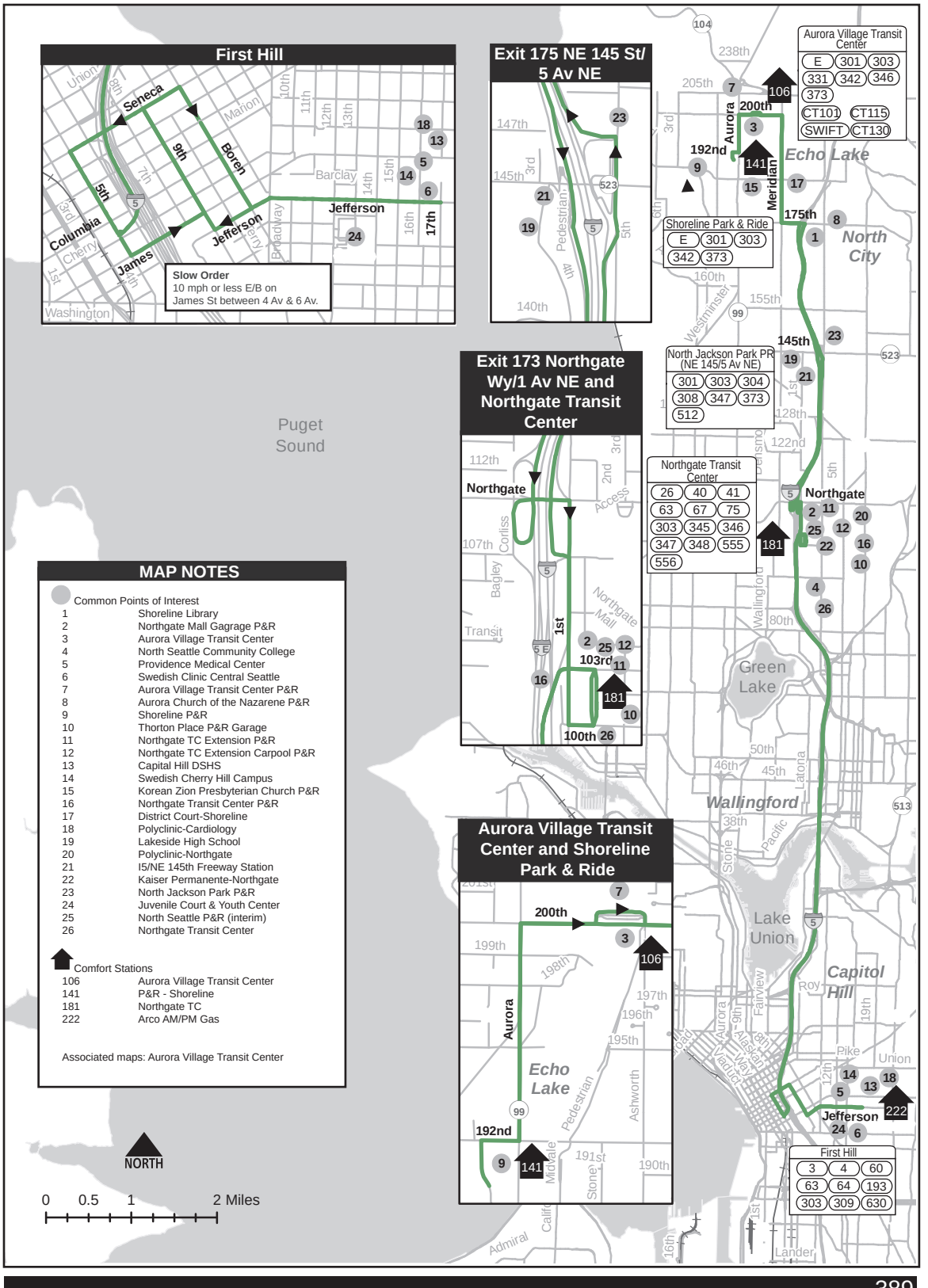
First Hill
Slow Order
10 mph or less E/B on
James St between 4 Av & 6 Av.
Exit 175 NE 145 St/
5 Av NE
Exit 173 Northgate
Wy/1 Av NE and
Northgate Transit
Center
Aurora Village Transit
Center and Shoreline
Park & Ride
Aurora Village Transit Center
E 301 303
331 342 346
373
CT101 CT115
SWIFT CT130
Shoreline Park & Ride
E 301 303
342 373
North Jackson Park PR
(NE 145/5 Av NE)
301 303 304
308 347 373
512
Northgate Transit
Center
26 40 41
63 67 75
303 345 346
347 348 555
556
First Hill
3 4 60
63 64 193
303 309 630
Puget
Sound
Echo Lake
North
City
Green
Lake
Wallingford
Lake
Union
Capitol
Hill
Northgate
MAP NOTES
Common Points of Interest
1 Shoreline Library
2 Northgate Mall Gagrage P&R
3 Aurora Village Transit Center
4 North Seattle Community College
5 Providence Medical Center
6 Swedish Clinic Central Seattle
7 Aurora Village Transit Center P&R
8 Aurora Church of the Nazarene P&R
9 Shoreline P&R
10 Thorton Place P&R Garage
11 Northgate TC Extension P&R
12 Northgate TC Extension Carpool P&R
13 Capital Hill DSHS
14 Swedish Cherry Hill Campus
15 Korean Zion Presbyterian Church P&R
16 Northgate Transit Center P&R
17 District Court-Shoreline
18 Polyclinic-Cardiology
19 Lakeside High School
20 Polyclinic-Northgate
21 I5/NE 145th Freeway Station
22 Kaiser Permanente-Northgate
23 North Jackson Park P&R
24 Juvenile Court & Youth Center
25 North Seattle P&R (interim)
26 Northgate Transit Center
Comfort Stations
106 Aurora Village Transit Center
141 P&R - Shoreline
181 Northgate TC
222 Arco AM/PM Gas
Associated maps: Aurora Village Transit Center
NORTH
0 0.5 1 2 Miles

Downtown Seattle

From: Richmond Beach

♦ Richmond Beach Dr NW
L NW 195 Pl
R NW 196 St
C NW 195 St
C NW Richmond Beach Rd
C N Richmond Beach Rd
R Dayton Av N
R Westminster Way N
C Greenwood Av N
L N 145 St
C NE 145 St
R enter S/B I-5
2 Freeway stop
C I-5
L S/B I-5 Express lanes
C "5 Av/Columbia St" Exit
L 5 Av
C 5 Av S
R Terrace St
R Yesler
R 3 Av
C 3 Av
R Virginia St
S

When Express Lanes are Closed
Operate regular route
2 S/B I-5
C S/B I-5 regular lanes
R "Columbia St/ James St" (Exit 165A)
C 6 Av
R Columbia St
L 5 Av
C Regular route

Express Lanes Advisory
Never enter express lanes if signage is blank or closed

Allow off board fare collection in designated area on 3 Av in the CBD.

Richmond Beach

From: Eastlake Av E/Aloha St

♦ Eastlake Av E
R Stewart St
L 3 Av
C 3 Av S
L Yesler Way
L Terrace St
L 5 Av S
C 5 Av
C enter N/B I-5 Express lanes
C I-5 Express lanes
R "NE 145 St/5 Av NE" (Exit 175)
C 5 Av NE
L NE 145 St
C N 145 St
R Greenwood Av N
C Westminster Way N
L Dayton Av N
L N Richmond Beach Rd
C NW Richmond Beach Rd
C NW 195 St
C NW 196 St
L Richmond Beach Dr NW
S NW 195 Pl (ns)

When Express Lanes are Closed
Operate regular route
2 5 Av S
C 5 Av
R Cherry St
L enter N/B I-5
C I-5
R "NE 145 St/5 Av NE" (Exit 175)
C Regular route

Awareness Areas
4 Av/S Washington St
3 Av/Pike St
3 Av/Pine St

To		*Base*	
Downtown Seattle	0303	North Base	04D5
Richmond Beach	0302		

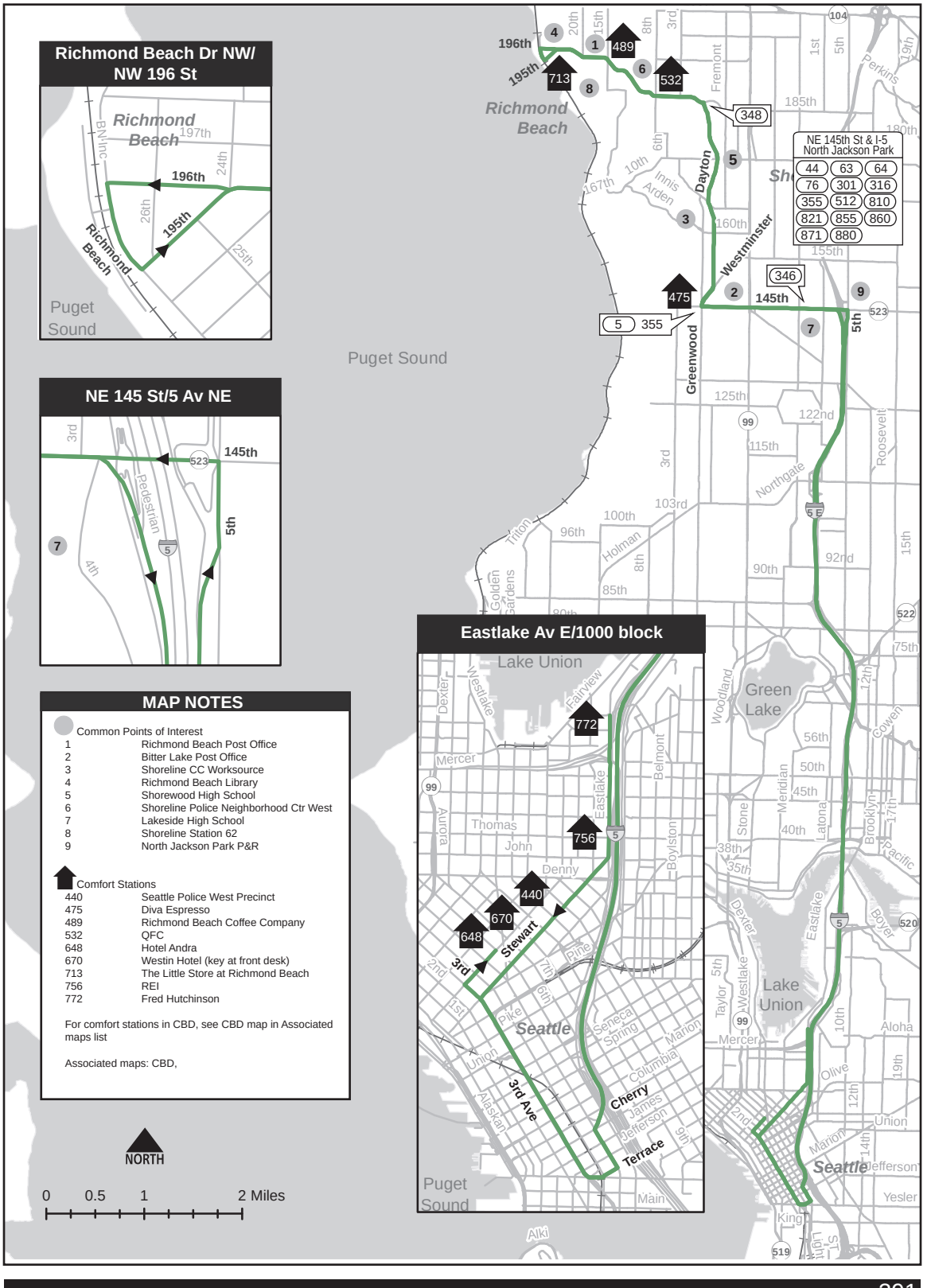

MAP NOTES

Common Points of Interest

1	Richmond Beach Post Office
2	Bitter Lake Post Office
3	Shoreline CC Worksource
4	Richmond Beach Library
5	Shorewood High School
6	Shoreline Police Neighborhood Ctr West
7	Lakeside High School
8	Shoreline Station 62
9	North Jackson Park P&R

Comfort Stations

440	Seattle Police West Precinct
475	Diva Espresso
489	Richmond Beach Coffee Company
532	QFC
648	Hotel Andra
670	Westin Hotel (key at front desk)
713	The Little Store at Richmond Beach
756	REI
772	Fred Hutchinson

For comfort stations in CBD, see CBD map in Associated maps list

Associated maps: CBD,

Downtown Seattle

From: 45 Av NE/NE 203 Pl

♦ Parking lot
C through parking area
R 45 Av NE
R NE 203 Pl
R NE 201 Pl
C NE 197 St
R 40 Pl NE
L 35 Av NE
L Ballinger Way NE
R Bothell Way NE
R NE 145 St
L enter S/B I-5
C through freeway station
C I-5
L enter I-5 Express lanes
C I-5 Express lanes
R "Stewart St" Exit
C Stewart St
L 2 Av
C 2 Av Ext S
S S Jackson St

Limited Stops
The first stop to be made inbound after leaving I-5 at the "Stewart St" exit is at 9 Av/Stewart St.

Express Lanes Advisory
Never enter express lanes if signage is blank or closed

Horizon View

From: 5 Av S/S Jackson St

♦ 5 Av S
C 5 Av
R Marion St
L 6 Av
R Pike St
L enter N/B I-5 Express Lanes (if "Open" is displayed)
C I-5 Express lanes
C I-5 regular lanes
R "NE 145 St/ 5 Av NE" (Exit 175)
C 5 Av NE
R NE 145 St
L Bothell Way NE
L Ballinger Way NE
R 35 Av NE
R 40 Pl NE
L NE 197 St
C NE 201 Pl
L NE 203 Pl
L 45 Av NE
L enter parking lot
S

If Express Lanes are Closed
Operate regular route
2 Pike St
L Bellevue Av
L E Olive Way
R enter to N/B I-5 regular lanes
C Regular route

Awareness Areas
4 Av/S Washington St
4 Av/University St
2 Av/Pike St
2 Av/James St
Lake City Wy NE/ NE 145 St

To		*Base*	
Downtown Seattle	037E	Ryerson Base	04D8
Horizon View	01D5		

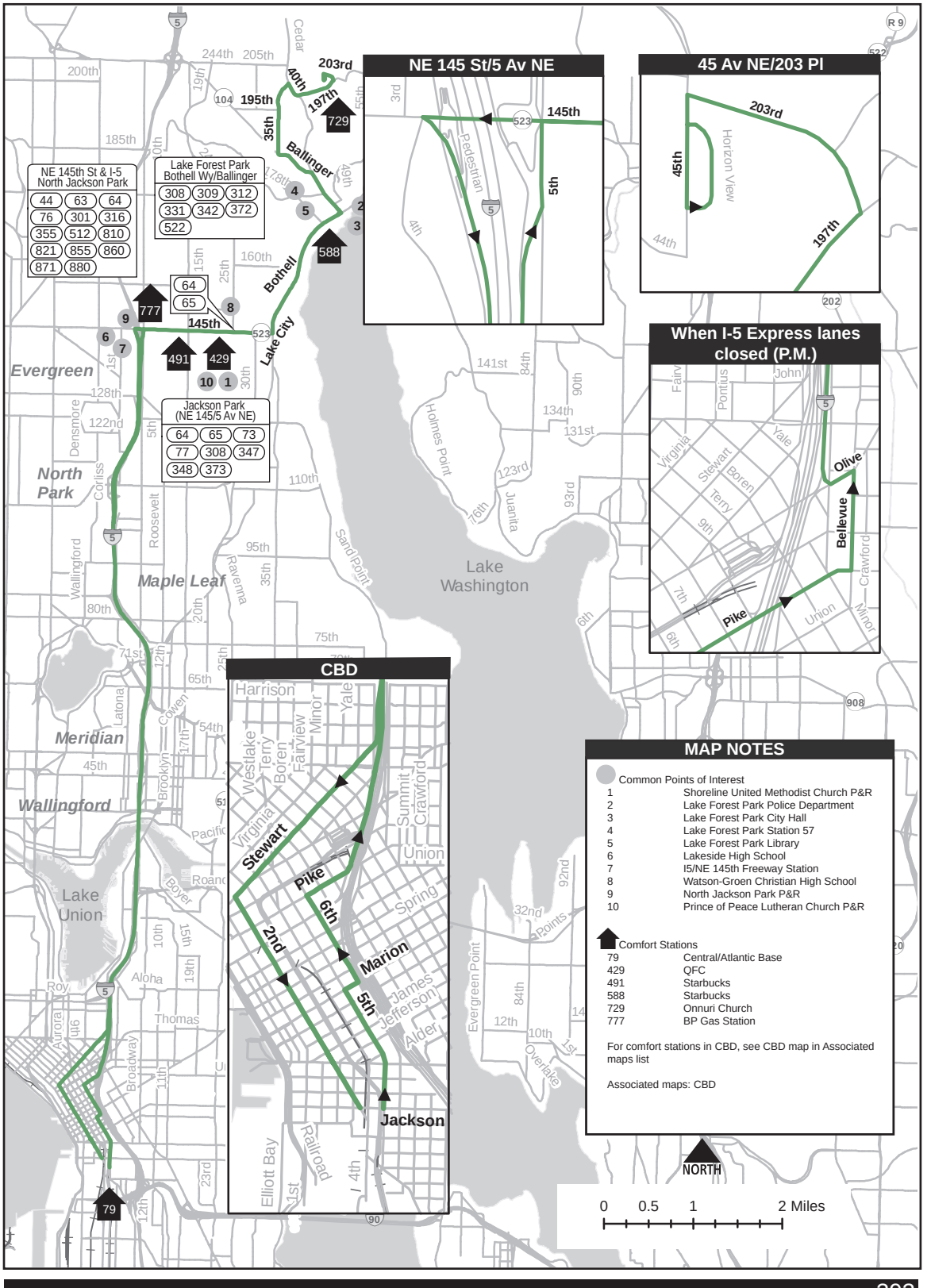

MAP NOTES

Common Points of Interest

1	Shoreline United Methodist Church P&R
2	Lake Forest Park Police Department
3	Lake Forest Park City Hall
4	Lake Forest Park Station 57
5	Lake Forest Park Library
6	Lakeside High School
7	I5/NE 145th Freeway Station
8	Watson-Groen Christian High School
9	North Jackson Park P&R
10	Prince of Peace Lutheran Church P&R

Comfort Stations

79	Central/Atlantic Base
429	QFC
491	Starbucks
588	Starbucks
729	Onnuri Church
777	BP Gas Station

For comfort stations in CBD, see CBD map in Associated maps list

Associated maps: CBD

First Hill

From: Kenmore Park & Ride

♦ P&R lot (inside)
R NE Bothell Way (SR-522)
C Bothell Way NE (SR-522)
C Lake City Way NE (SR-522)
L enter S/B I-5 Express lanes
R exit S/B I-5 Express lane to Mercer Street
L Fairview Av N
C Boren Av
R 12 Av S
R S Jackson St
S

Express Stops Southbound
Make no stops between Lake City Way NE/ NE 120 St and 12 Av S/ S Jackson St except at:

- Lake City Way/NE 110 St
- Lake City Way/NE 95 St
- Lake City Way/20 Av NE
- Fairview Av N/Mercer St
- Fairview Av N/ Thomas St
- Fairview Av N/John St
- Boren Av/Virginia St
- Boren Av/Pike St
- Boren Av/Seneca St
- Boren Av/Madison St
- Boren Av/Columbia St
- Boren Av/James St
- Boren Av/E Yesler Way
- S Jackson St/12 Av S

Inbound do not stop at Bothell Way NE/ 39 Av NE

Express Lanes Advisory
Never enter express lanes if signage is blank or closed

Kenmore Park & Ride

From: 12 Av S/Boren Av

♦ 12 Av S (N/B)
L Boren Av
L Seneca St
R 8 Av
R Virginia St
L Fairview Av
C Fairview Av N
R I-5 Mercer St Express lane ramp
L I-5 Express lanes
L SR-522 Exit
C Lake City Way (SR-522)
C Bothell Way NE (SR-522)
C NE Bothell Way (SR-522)

Slow Order
30 mph or less on NE Bothell Wy between Ballinger Wy NE & 61 Av NE

L 73 Av NE
R NE 181 St
R enter Kenmore P&R
S

Express Stops Northbound
Make no stops between 12 Av S/S Jackson St and Lake City Way NE/ NE 120 St except at:

- 12 Av S/S Jackson St
- Boren Av/E Yesler Way
- Boren Av/Jefferson St
- Boren Av/Columbia St
- Boren Av/Madison St
- Seneca St/Terry Av
- 8 Av/Pine St
- Virginia St/9 Av
- Fairview Av/Denny Way
- Fairview Av/Harrison St
- Lake City Way NE/ NE 85 St
- Lake City Way NE/ NE 95 St
- Lake City Way NE/ NE 110 St

Awareness Areas
Lake City Wy NE/ NE 145 St
Lake City Way NE/ NE 130 St
NE Bothell Wy/61 Av NE

To		*Base*	
First Hill	00B4	Central Base	04D3
Kenmore Park & Ride	00B2		

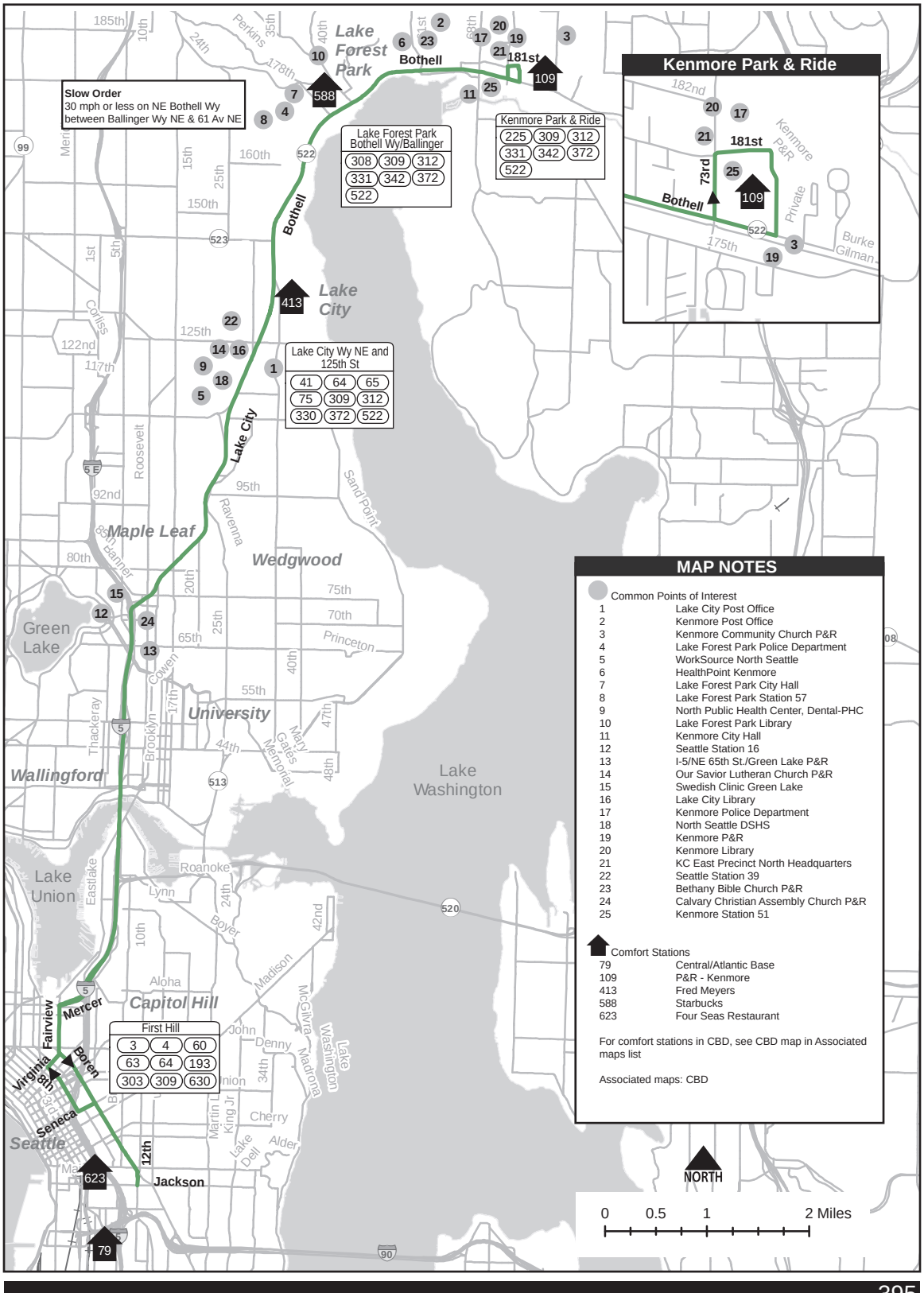

MAP NOTES

Common Points of Interest

1	Lake City Post Office
2	Kenmore Post Office
3	Kenmore Community Church P&R
4	Lake Forest Park Police Department
5	WorkSource North Seattle
6	HealthPoint Kenmore
7	Lake Forest Park City Hall
8	Lake Forest Park Station 57
9	North Public Health Center, Dental-PHC
10	Lake Forest Park Library
11	Kenmore City Hall
12	Seattle Station 16
13	I-5/NE 65th St./Green Lake P&R
14	Our Savior Lutheran Church P&R
15	Swedish Clinic Green Lake
16	Lake City Library
17	Kenmore Police Department
18	North Seattle DSHS
19	Kenmore P&R
20	Kenmore Library
21	KC East Precinct North Headquarters
22	Seattle Station 39
23	Bethany Bible Church P&R
24	Calvary Christian Assembly Church P&R
25	Kenmore Station 51

Comfort Stations

79	Central/Atlantic Base
109	P&R - Kenmore
413	Fred Meyers
588	Starbucks
623	Four Seas Restaurant

For comfort stations in CBD, see CBD map in Associated maps list

Associated maps: CBD

Downtown Seattle

From: Woodinville Park & Ride

♦ Woodinville Park & Ride
R E-W rdwy
C NE 178 Pl (across 140 Av NE)
L 138 Pl NE
R NE 175 St
R 131 Av NE (SR-202)
C 132 Av NE
L enter W/B SR-522
R exit to S/B I-405
C I-405
R "NE 160 St" (Exit 22)
2 NE 160 St Freeway stop
C enter S/B I-405
C I-405 (move left to HOV lane)
L "NE 128 St" HOV Exit
2 NE 128 St freeway stop
C HOV entrance S/B I-405
C I-405 HOV lane (move right to regular lanes)
R "SR-520 West/ Seattle" (Exit 14B)
C SR-520 (merge left to HOV lane)
L "Bus Only" Exit to Clyde Hill/Yarrow Point freeway station

Slow Order
30 mph or less when entering platform area at Yarrow Point Freeway Station

2 Clyde Hill/Yarrow Point freeway station
C SR-520 bus only lane

Slow Order
30 mph or less when entering platform area at Evergreen Point Freeway Station

2 Evergreen Point freeway station
C SR-520
C enter "I-5 South/ Seattle/Portland"
C I-5
R "Stewart St/Denny Way" (Exit 166)
C Stewart St
L 5 Av (ns) (monorail pillars)
C 5 Av (right lane when clear of pillars)
C 5 Av S
S S Jackson St

Awareness Areas
Olive Wy/Boren Av
5 Av/Stewart St

Woodinville Park & Ride

From: 5 Av S/S Jackson

♦ 5 Av S (fs S Jackson St)
C 5 Av
R Marion St
L 6 Av
R Olive Way
L enter N/B I-5
C I-5
R "SR-520/Bellevue/ Kirkland" (Exit 168B)
C SR-520 (Merge left into HOV lane on main span of SR-520)
L "Bus Only" Exit to Evergreen Point freeway station

Slow Order
30 mph or less when entering platform area at Evergreen Point Freeway Station

2 Evergreen Point freeway station
C SR-520 HOV lane
L "Bus Only" Exit to Clyde Hill/Yarrow Point freeway station
2 Clyde Hill/Yarrow Point freeway station
C SR-520 (merge right)
R "N/B I-405/Everett" Exit
C I-405 (left to HOV lane)
L "NE 128 St" HOV Exit
2 NE 128 St freeway stop
C HOV enter N/B I-405
C I-405 HOV lane (move right to regular lanes)
R "NE 160 St" (Exit 22)
L NE 160 St
L enter S/B I-405 (keep right)
2 Brickyard P&R stop
R "bus only" rdwy (loop rdwy next to P&R)
R Juanita-Woodinvile Way NE (cross freeway)
L enter ramp to N/B I-405
C SR-522 Bothell/ Woodinville (right lane)
R SR-522 East/Woodinville
C SR-522
R "SR-202/Woodinville/ Redmond" Exit
C "Transit Only" lane
R 132 Av NE (SR-202)
C 131 Av NE
L NE 175 St
L 138 Pl NE
R NE 178 Pl
L 140 Av NE
R NE 179 St
R N-S rdwy at Woodinville Park & Ride
S

When Flyover SR-520 to I-405 Congested & When Directed by Coordinator
operate regular route
2 SR-520
R "South I-405/Tacoma"
R NE 4 St (Exit 13A)
R 112 Av NE
R NE 6 St
L I-405 HOV N/B entrance ramp
C Regular route

Stop Instructions
Make only off-road stops at zones along state roads. Utilize driveways and/or intersections at posted stops if necessary. Do not make in-lane stops on state roads.

To		Base	
Downtown Seattle	031C	East Base	04D5
Woodinville Park & Ride	0798		

Procedure for Use of the 520/I-405 Reroute:
If the operator believes traffic warrants the use of the reroute, but the coordinator has not yet ordered it, the operator may place a RTT to get permission from the coordinator. If the coordinator is unable to respond to your call in a timely fashion, the operator may use these reroutes at their discretion, but is REQUIRED to complete the notification of the coordinator that the reroute was used.

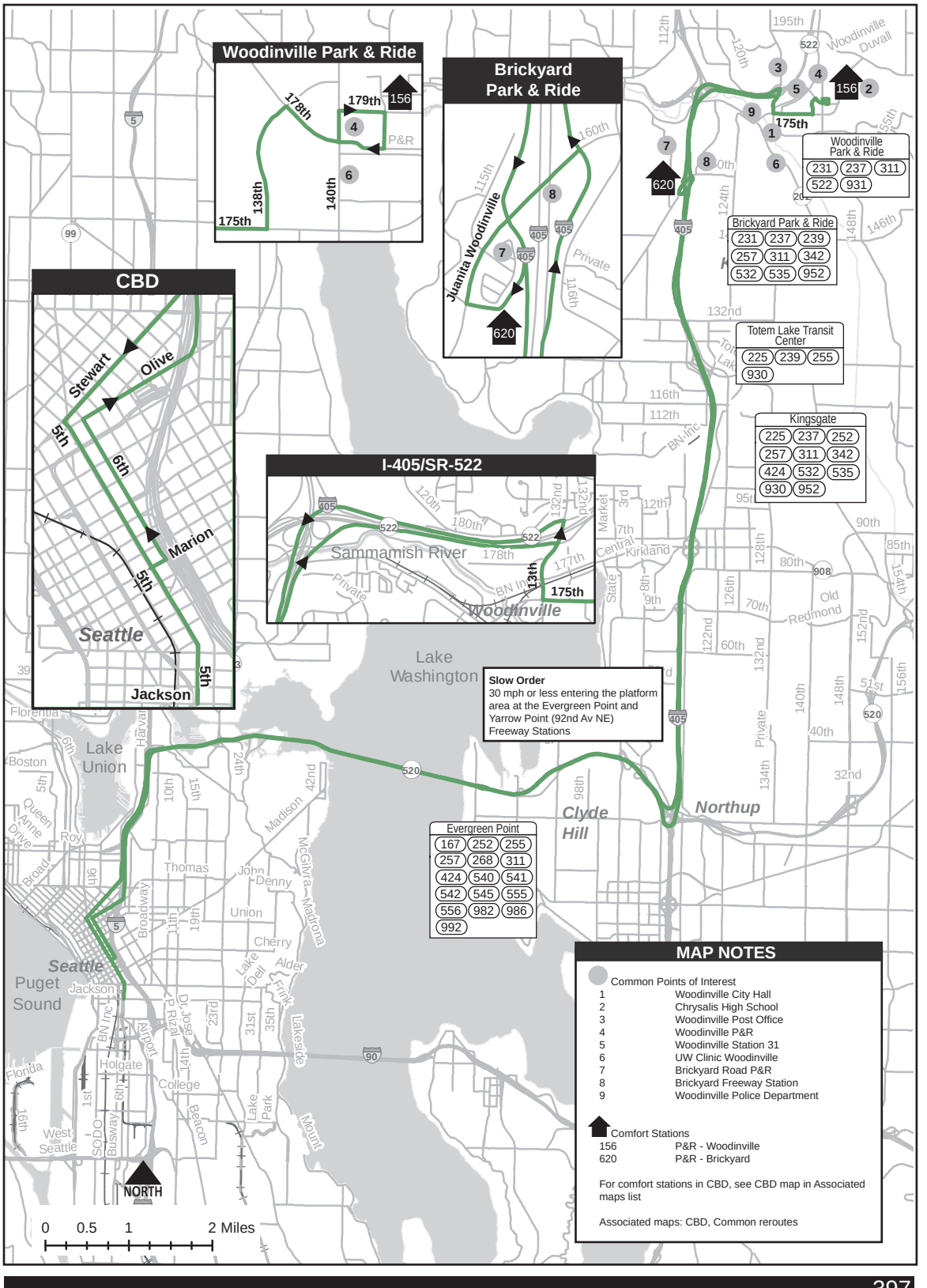
Woodinville Park & Ride
178th
179th
156
4
P&R
6
138th
140th
175th
Brickyard Park & Ride
160th
115th
Juanita Woodinville
8
7
405
Private
116th
620
CBD
Stewart
Olive
5th
6th
Marion
5th
Seattle
5th
Jackson
I-405/SR-522
405
522
120th
180th
132nd
Sammamish River
178th
177th
13th
175th
Woodinville
Lake Washington
Slow Order
30 mph or less entering the platform area at the Evergreen Point and Yarrow Point (92nd Av NE) Freeway Stations
Lake Union
Clyde Hill
Northup
Seattle
Puget Sound
Jackson
Holgate
College
West Seattle
Florida
Boston
Roy
Broad
Thomas
John
Denny
Union
Cherry
Alder
Madison
McGilvra
Madrona
Lakeside
Mount
Lake Park
Beacon
Airport
Dr. Jose P. Rizal
Broadway
Harvard
Florentia
Queen Anne Drive
NORTH
0 0.5 1 2 Miles
Woodinville Duvall
195th
175th
Woodinville Park & Ride
231 237 311
522 931
Brickyard Park & Ride
231 237 239
257 311 342
532 535 952
Totem Lake Transit Center
225 239 255
930
Kingsgate
225 237 252
257 311 342
424 532 535
930 952
Evergreen Point
167 252 255
257 268 311
424 540 541
542 545 555
556 982 986
992
MAP NOTES
Common Points of Interest
1 Woodinville City Hall
2 Chrysalis High School
3 Woodinville Post Office
4 Woodinville P&R
5 Woodinville Station 31
6 UW Clinic Woodinville
7 Brickyard Road P&R
8 Brickyard Freeway Station
9 Woodinville Police Department
Comfort Stations
156 P&R - Woodinville
620 P&R - Brickyard
For comfort stations in CBD, see CBD map in Associated maps list
Associated maps: CBD, Common reroutes

Downtown Seattle

From: UW Bothell Campus

♦ Upper Campus
L Campus Way NE
R 110 Av NE
L Beardslee Blvd
L 104 Av NE
C Kaysner Way
R Woodinville Dr (SR-522)
2 Bothell P&R - Woodinville Dr zone
C Woodinville Dr (SR-522)
C Bothell Way NE (SR-522)
C NE Bothell Way (SR-522)
C Bothell Way NE (SR-522)
C Lake City Way NE
L enter S/B I-5 Express lanes
C I-5 Express lanes
R "Pike St" Exit
C Convention Pl
C Union St
L 2 Av
C 2 Av Ext S
S S Jackson St

When Express Lanes are Closed:
Operate regular route

2 Lake City Way NE/I-5
C enter S/B I-5 regular lanes
C I-5
R "Union St" (Exit 165C)
C Union St
C Regular route

When Scheduled from Kenmore P&R

♦ P&R lot (inside)
R NE Bothell Way(SR522)
C Regular route

Express Lanes Advisory
Never enter express lanes if signage is blank or closed

Awareness Areas
Union St/4 Av

University of Washington Bothell

From: 4 Av S/S Jackson St

♦ 4 Av S
C 4 Av
R Pike St
L enter N/B I-5 Express Lanes
C I-5 Express lanes
L "Lake City Way NE/ Bothell" Exit
C Lk City Way NE (SR-522)
C Bothell Way NE (SR-522)
C NE Bothell Way (SR-522)

Slow Order
30 mph or less on NE Bothell Wy between Ballinger Wy NE & 61 Av NE

C Bothell Way NE (SR-522)
L 98 Av NE
R Main St
C Beardslee Blvd
R 110 Av NE
L Upper Campus Loop (first rdwy past Campus Way NE)
2 stop

When Express Lanes are Closed:
Operate regular route

2 Pike St
L 8 Av
R Olive Way
L enter to N/B I-5 regular lanes
C I-5
R "SR-522/Bothell/Lake City Way" (Exit 171)
C Lake City Way NE (SR-522)
C Regular route

When Scheduled to Kenmore P&R
Operate regular route

2 NE Bothell Way

Slow Order
30 mph or less on NE Bothell Wy between Ballinger Wy NE & 61 Av NE

L 73 Av NE
R NE 181 St
R enter Kenmore P&R
2 stop

Stop Instructions
Make off-road stops at all zones along state roads.

Express Stops Southbound
Make no stops between Lake City Way NE/ NE 120 St and the CBD except at:

- Lake City Way/NE 110 St
- Lake City Way/NE 95 St
- Lake City Way/20 Av NE

Inbound do not stop at Bothell Way NE/39 Av NE

Express Stops Northbound
Make no stops between Lake City Way NE/ NE 120 St and the CBD except at:

- Lake City Way/NE 85 St
- Lake City Way/NE 95 St
- Lake City Way/NE 110 St

To		Base	
Downtown Seattle	079D	North Base	04D5
Kenmore	0161		
Bothell	055C		

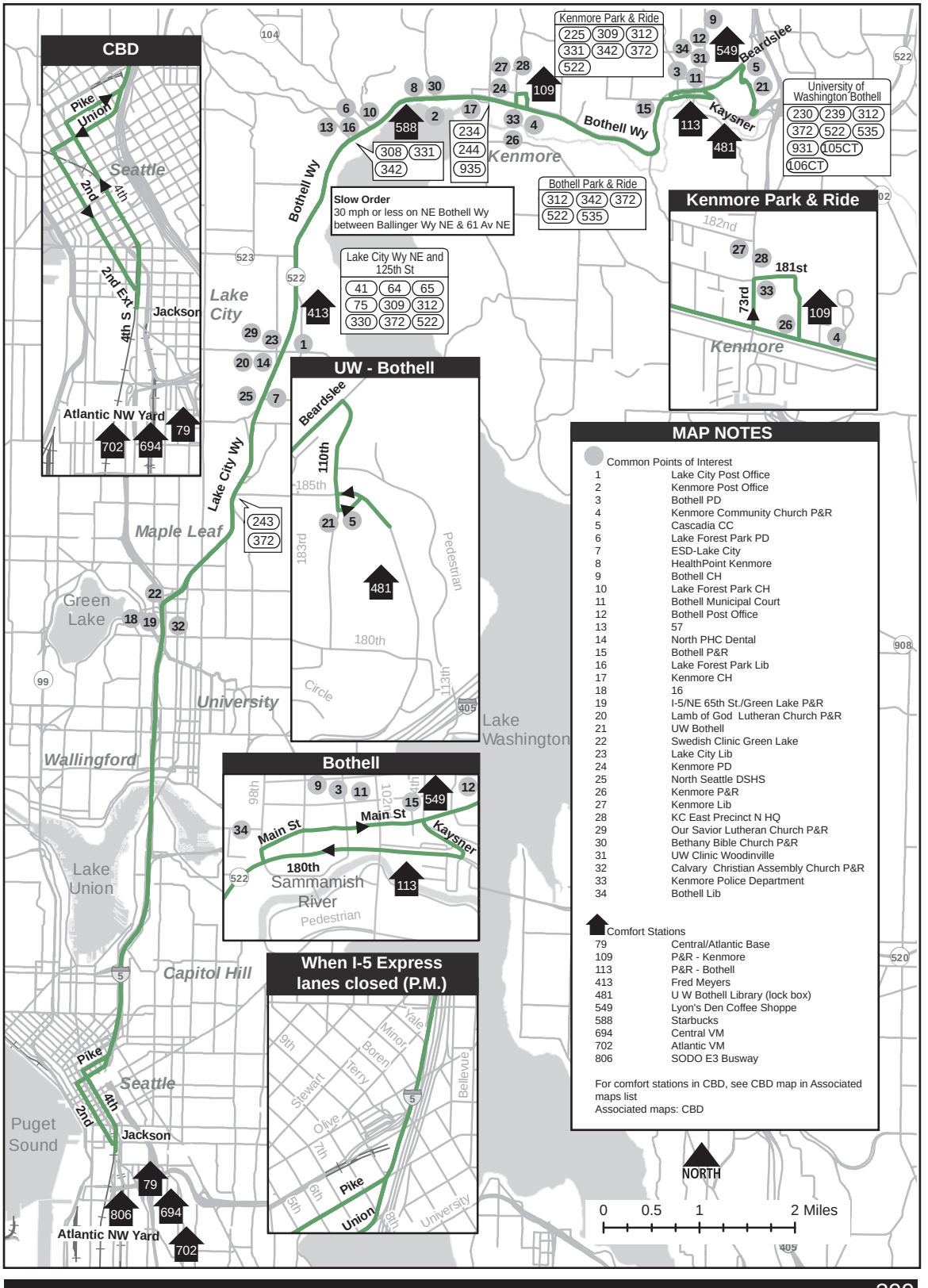
CBD
Pike
Union
Seattle
2nd
4th
2nd Ext S
Jackson
Atlantic NW Yard
79
702
694
Kenmore Park & Ride
225 309 312
331 342 372
522
University of Washington Bothell
230 239 312
372 522 535
931 105CT
106CT
Bothell Park & Ride
312 342 372
522 535
Slow Order
30 mph or less on NE Bothell Wy between Ballinger Wy NE & 61 Av NE
Lake City Wy NE and 125th St
41 64 65
75 309 312
330 372 522
Bothell Wy
Kenmore
588
308 331
342
234
244
935
109
113
481
549
Beardslee
Kaysner
Kenmore Park & Ride
182nd
181st
73rd
Lake City
413
Lake City Wy
UW - Bothell
110th
185th
183rd
Pedestrian
180th
Circle
243
372
Maple Leaf
Green Lake
University
Wallingford
Lake Union
Capitol Hill
Puget Sound
Lake Washington
Bothell
Main St
98th
102nd
180th
Sammamish River
When I-5 Express lanes closed (P.M.)
Yale
Minor
Boren
Terry
Stewart
Olive
Bellevue
9th
7th
6th
5th
Pike
Union
University
MAP NOTES
Common Points of Interest
1 Lake City Post Office
2 Kenmore Post Office
3 Bothell PD
4 Kenmore Community Church P&R
5 Cascadia CC
6 Lake Forest Park PD
7 ESD-Lake City
8 HealthPoint Kenmore
9 Bothell CH
10 Lake Forest Park CH
11 Bothell Municipal Court
12 Bothell Post Office
13 57
14 North PHC Dental
15 Bothell P&R
16 Lake Forest Park Lib
17 Kenmore CH
18 16
19 I-5/NE 65th St./Green Lake P&R
20 Lamb of God Lutheran Church P&R
21 UW Bothell
22 Swedish Clinic Green Lake
23 Lake City Lib
24 Kenmore PD
25 North Seattle DSHS
26 Kenmore P&R
27 Kenmore Lib
28 KC East Precinct N HQ
29 Our Savior Lutheran Church P&R
30 Bethany Bible Church P&R
31 UW Clinic Woodinville
32 Calvary Christian Assembly Church P&R
33 Kenmore Police Department
34 Bothell Lib
Comfort Stations
79 Central/Atlantic Base
109 P&R - Kenmore
113 P&R - Bothell
413 Fred Meyers
481 U W Bothell Library (lock box)
549 Lyon's Den Coffee Shoppe
588 Starbucks
694 Central VM
702 Atlantic VM
806 SODO E3 Busway
For comfort stations in CBD, see CBD map in Associated maps list
Associated maps: CBD
NORTH
0 0.5 1 2 Miles

Downtown Seattle

From: Meridian Av N/N 175 St

♦ Meridian Av N
R N 128 St
L Densmore Av N
L N 122 St
R Meridian Av N
C College Way N
R N 92 St
L Wallingford Av N
L N 80 St
R 1 Av NE
C Woodlawn Av NE
L NE Ravenna Blvd
R enter S/B I-5
L enter S/B I-5 Express Lanes
C I-5 Express lanes
R "Pike St" exit
C Convention Pl
C Union St
L 2 Av
C 2 Av Ext S
S S Jackson St

When Express lanes are Closed:
Operate regular route

2 E Ravenna Blvd
R enter S/B I-5
C S/B I-5 regular lanes
R "Union St" (Exit 165C)
C Union St
C Regular route

Express Lanes Advisory
Never enter express lanes if signage is blank or closed

To		Base	
Downtown Seattle	063E	North Base	04D5
Meridian Park	0646		

Meridian Park

From: 5 Av S/S Jackson St

♦ 5 Av S
C 5 Av
R Marion St
L 6 Av
R Pike St
L enter N/B I-5 Express Lanes
C I-5 Express Lanes
R "NE 42 St" Exit

Slow Order
20 mph or less by the beginning of the NE 42 St exit ramp. Deceleration must begin at or before the crest of the I-5 freeway bridge.

L 7 Av NE
L I-5 exit lane (middle Lane)
C enter HOV Lane (operate left of bus Island)
C enter N/B I-5
C I-5
R "Ravenna Blvd/ NE 65 St" (Exit 170)
L NE Ravenna Blvd
R Woodlawn Av NE
C 1 Av NE
L N 80 St
R Wallingford Av NE
R N 92 St
L College Way N
C Meridian Av N
L N 122 St
R Densmore Av N
R N 128 St
L Meridian Av N
R N 175 St

When Express lanes are Closed:
Operate regular route

C Pike St
L Bellevue Av
L E Olive Way
R enter to N/B I-5 regular lanes
C I-5
R "NE 45 St/NE 50 St" (Exit 169)
C "NE 45 St" Exit (use left lane)
C enter HOV lane (operate left of bus island)
L enter N/B I-5
C I-5
R "Ravenna Blvd/ NE 65 St" (Exit 170)
C Regular route

Awareness Areas
Union St/4 Av

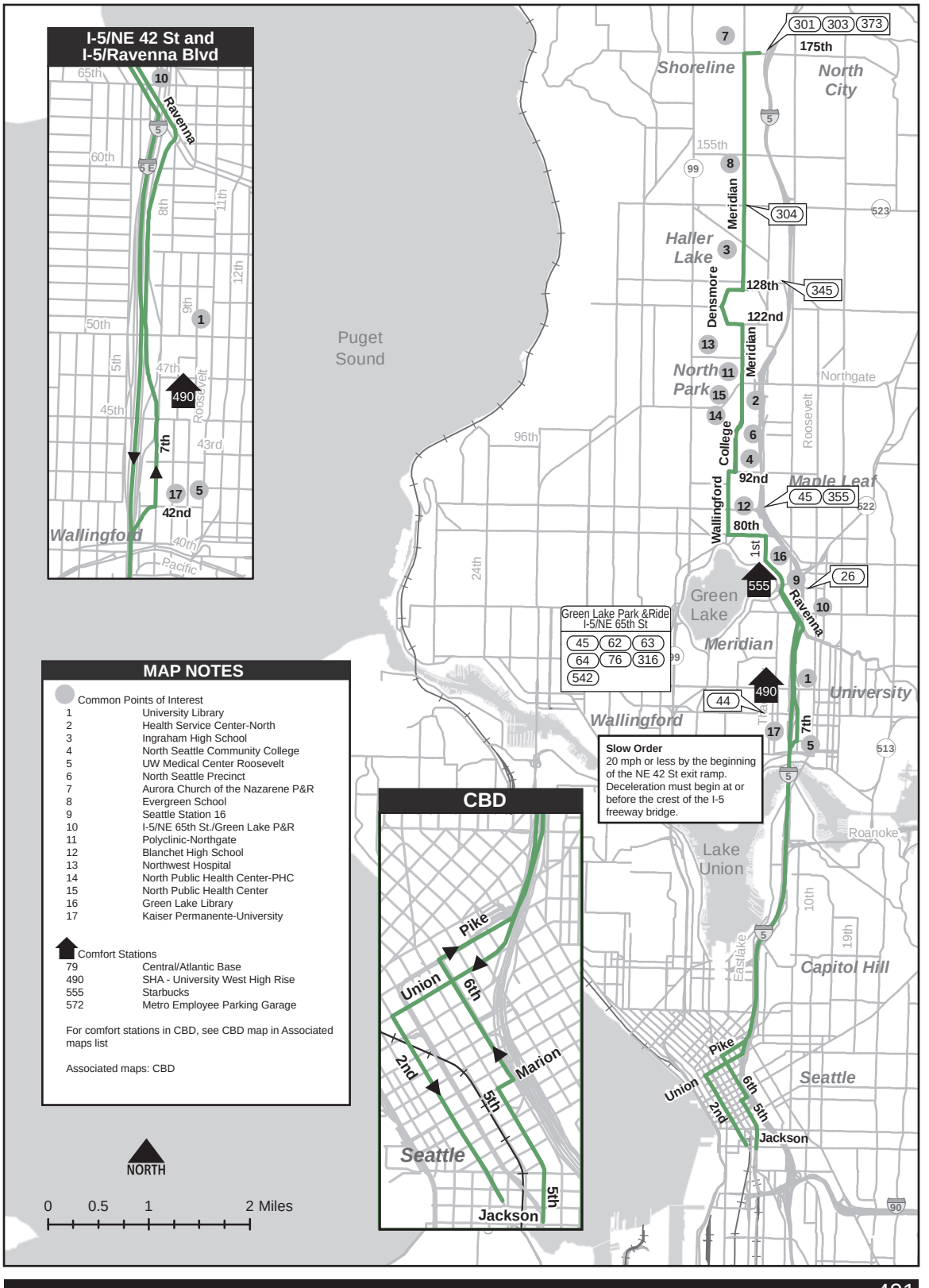

MAP NOTES

Common Points of Interest

1	University Library
2	Health Service Center-North
3	Ingraham High School
4	North Seattle Community College
5	UW Medical Center Roosevelt
6	North Seattle Precinct
7	Aurora Church of the Nazarene P&R
8	Evergreen School
9	Seattle Station 16
10	I-5/NE 65th St./Green Lake P&R
11	Polyclinic-Northgate
12	Blanchet High School
13	Northwest Hospital
14	North Public Health Center-PHC
15	North Public Health Center
16	Green Lake Library
17	Kaiser Permanente-University

Comfort Stations

79	Central/Atlantic Base
490	SHA - University West High Rise
555	Starbucks
572	Metro Employee Parking Garage

For comfort stations in CBD, see CBD map in Associated maps list

Associated maps: CBD

Lake City

From: Shoreline Community College

♦ E-W rdwy
(past Bldgs 10, 11, 12)
L 1st left onto
one-way rdwy
L NW Innis Arden Way
C N Innis Arden Way
R Greenwood Av N
L N 160 St

Slow Order
5 mph or less eastbound on N 160 St from crosswalk ns Dayton Av N to crosswalk fs Dayton Av N

R Aurora Av N
L N 155 St
C NE 155 St
R 15 Av NE
L NE 150 St
R 25 Av NE
L NE 145 St
R Lake City Way NE
L NE 125 St
S most trips will live-loop

Shoreline Community College

From: NE 125 St/Lake City Way NE

♦ NE 125 St
L 35 Av NE
L NE 130 St
R Lake City Way NE (N/B)
L NE 145 St
R 25 Av NE
L NE 150 St
R 15 Av NE
L NE 155 St
C N 155 St
R Aurora Av N
L N 160 St
R Greenwood Av N
L N Innis Arden Way
R island to N-S rdwy
L E-W rdwy
S pullout at Bldg 10

To		*Base*	
Lake City	0650	North Base	04D5
Shoreline Community College	064E		

Awareness Areas
Lake City Wy NE/ NE 145 St
Lake City Wy NE/ NE 130 St

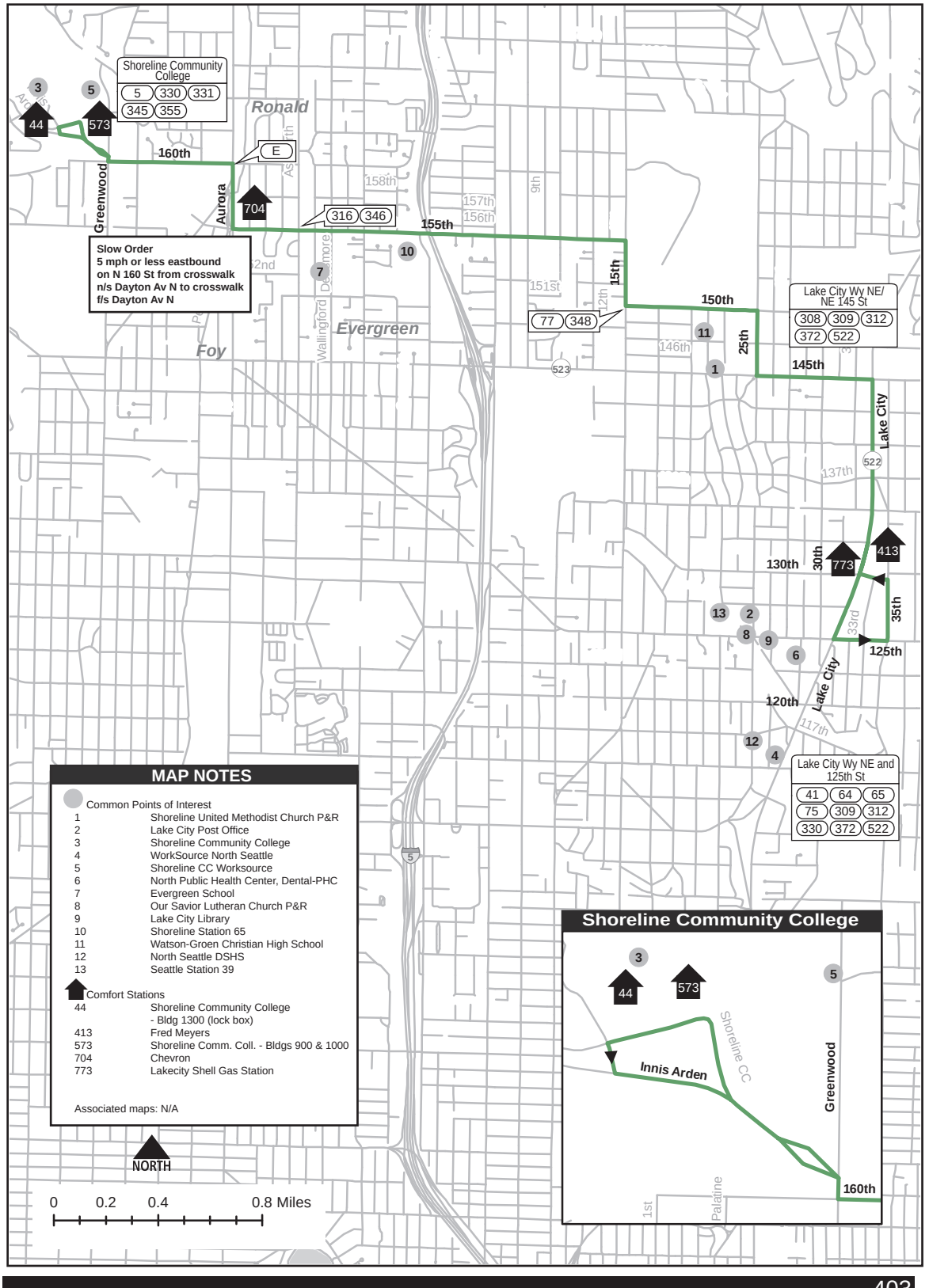
Shoreline Community College
5 330 331
345 355
Ronald
160th
E
Greenwood
Aurora
704
316 346
155th
158th
157th
156th
9th
Slow Order
5 mph or less eastbound
on N 160 St from crosswalk
n/s Dayton Av N to crosswalk
f/s Dayton Av N
Evergreen
Foy
Wallingford
151st
15th
150th
77 348
Lake City Wy NE/
NE 145 St
308 309 312
372 522
25th
146th
145th
Lake City
137th
130th
30th
773
413
35th
33rd
125th
120th
117th
Lake City Wy NE and
125th St
41 64 65
75 309 312
330 372 522
MAP NOTES
Common Points of Interest
1 Shoreline United Methodist Church P&R
2 Lake City Post Office
3 Shoreline Community College
4 WorkSource North Seattle
5 Shoreline CC Worksource
6 North Public Health Center, Dental-PHC
7 Evergreen School
8 Our Savior Lutheran Church P&R
9 Lake City Library
10 Shoreline Station 65
11 Watson-Groen Christian High School
12 North Seattle DSHS
13 Seattle Station 39
Comfort Stations
44 Shoreline Community College - Bldg 1300 (lock box)
413 Fred Meyers
573 Shoreline Comm. Coll. - Bldgs 900 & 1000
704 Chevron
773 Lakecity Shell Gas Station
Associated maps: N/A
NORTH
0 0.2 0.4 0.8 Miles
Shoreline Community College
Innis Arden
Shoreline CC
Greenwood
160th
1st
Palatine

Shoreline Community College

From: Kenmore P&R Layover

♦ Kenmore P&R
R NE Bothell Way (SR-522)
C Bothell Way NE (SR-522)
R Ballinger Way NE (SR-104)
R 35 Av NE
L NE 190 St
R Ballinger Way NE
C NE 205 St (244 St SW)
C N 205 St (Lk Ballinger Way)
L Meridian Av N
R N 200 St
2 Aurora Village Transit Center (Bay 12)
C N 200 St
C NW 200 St
L 3 Av NW
L NW Richmond Beach Rd
C N Richmond Beach Rd
R Dayton Av N
L N 172 St
R Fremont Av N
R N 165 St
C Carlyle Hall Rd N
L Greenwood Av N
R N Innis Arden Way
R island to N-S rdwy (keep left on upper rdwy)
S zone on west rdwy
C as Route 345

When Scheduled from Aurora Village Transit Center

♦ Aurora Village Transit Center (Bay 12)
C Regular route

On Weekends When Bypassing Shoreline Community College

Operate regular route

2 Greenwood Av N
L N 160 St
C as Route 345 to Northgate Transit Center

Special Instructions

Make off-road stops at all zones along state roads.

Kenmore Park & Ride

From: Shoreline Community College

♦ Shoreline CC
C upper rdwy past Bldgs.11, 12
L 1st left turn onto one-way rdwy
L NW Innis Arden Way
C N Innis Arden Way
L Greenwood Av N
R Carlyle Hall Rd N
C Carlyle Hall Rd N
C N 165 St
L Fremont Av N
L N 172 St
R Dayton Av N
L N Richmond Beach Rd
C NW Richmond Beach Rd
R 3 Av NW
R NW 200 St
C N 200 St
L enter Aurora Village Transit Center
2 Bay 6
C through transit center
L N 200 St
L Meridian Av NE
R N 205 St (Lk Ballinger Way)
C NE 205 St (Lk Ballinger Way)
C Ballinger Way NE
L Bothell Way NE
C NE Bothell Way

Slow Order

30 mph or less on NE Bothell Wy between Ballinger Wy NE/ 61 Av NE

L 73 Av NE
R NE 181 St
R enter Kenmore P&R
S layover

On Weekends When Bypassing Shoreline Community College

♦ N 160 St
R Greenwood Av N
C Regular route

Route 331 is grouped with Routes 345, 348

To		Base	
Shoreline Community College Aurora Village	0656	North Base	04D5
Shoreline Aurora Village	065A		
To Route 345			
at Carlyle Hall Rd N/Greenwood Av N	0672		
Shoreline Community College (from AVTC)	0613		
Aurora Village Transit Center	067F		
Shoreline	02D0		

Awareness Areas

Lake City Wy NE/ NE 145 St
NE Bothell Wy/61 Av NE

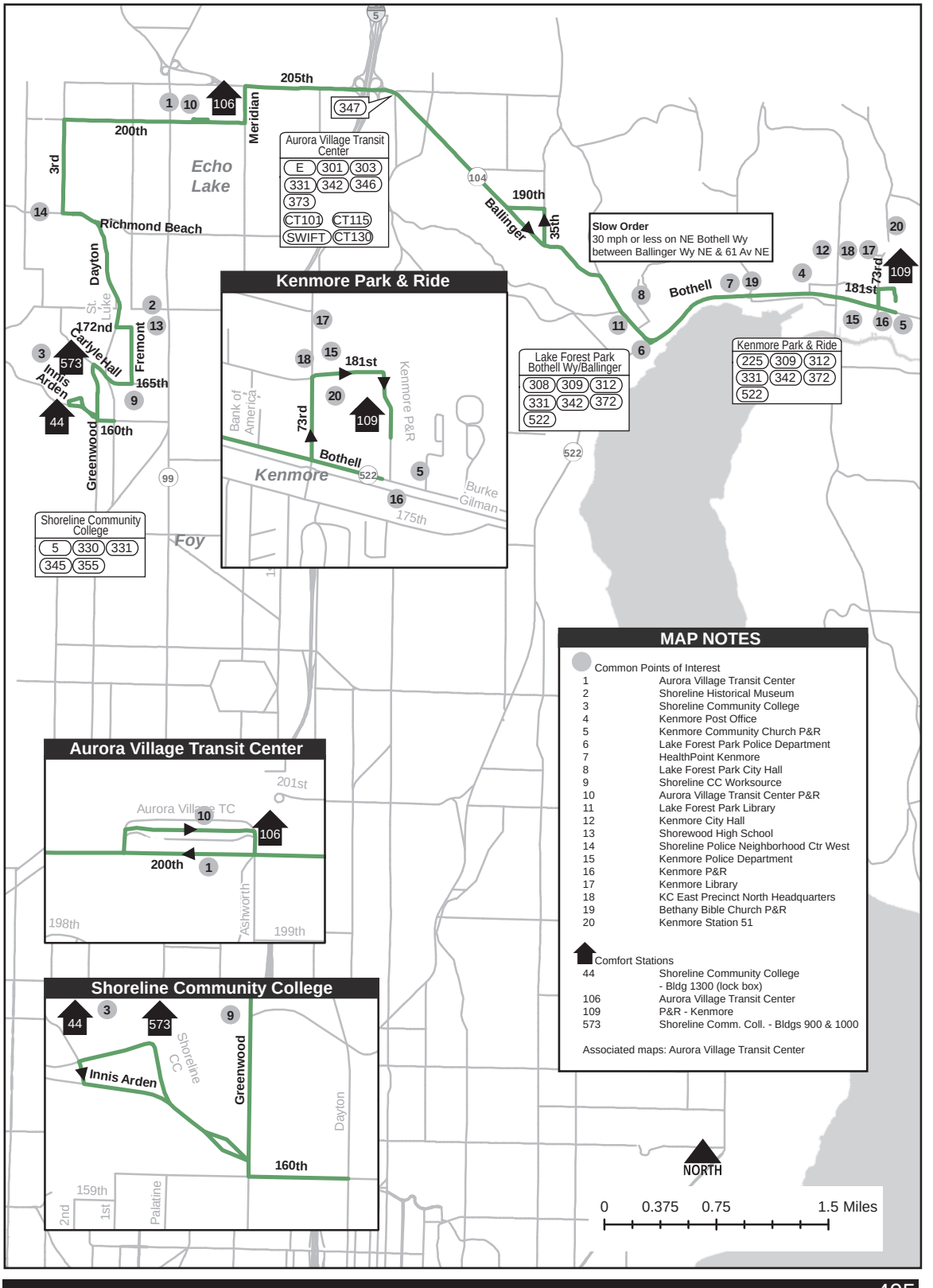
205th
Meridian
200th
3rd
Echo Lake
Richmond Beach
Dayton
St. Luke
172nd
Carlyle Hall
Fremont
165th
Innis Arden
160th
Greenwood
Aurora Village Transit Center
E 301 303 331 342 346 373 CT101 CT115 SWIFT CT130
347
104
190th
Ballinger
35th
Slow Order
30 mph or less on NE Bothell Wy between Ballinger Wy NE & 61 Av NE
Bothell
181st
73rd
Kenmore Park & Ride
Kenmore
Bank of America
Kenmore P&R
Burke Gilman
175th
Lake Forest Park Bothell Wy/Ballinger
308 309 312 331 342 372 522
Kenmore Park & Ride
225 309 312 331 342 372 522
522
99
Shoreline Community College
5 330 331 345 355
Foy
MAP NOTES
Common Points of Interest
1 Aurora Village Transit Center
2 Shoreline Historical Museum
3 Shoreline Community College
4 Kenmore Post Office
5 Kenmore Community Church P&R
6 Lake Forest Park Police Department
7 HealthPoint Kenmore
8 Lake Forest Park City Hall
9 Shoreline CC Worksource
10 Aurora Village Transit Center P&R
11 Lake Forest Park Library
12 Kenmore City Hall
13 Shorewood High School
14 Shoreline Police Neighborhood Ctr West
15 Kenmore Police Department
16 Kenmore P&R
17 Kenmore Library
18 KC East Precinct North Headquarters
19 Bethany Bible Church P&R
20 Kenmore Station 51
Comfort Stations
44 Shoreline Community College - Bldg 1300 (lock box)
106 Aurora Village Transit Center
109 P&R - Kenmore
573 Shoreline Comm. Coll. - Bldgs 900 & 1000
Associated maps: Aurora Village Transit Center
Aurora Village Transit Center
201st
Aurora Village TC
Ashworth
198th
199th
Shoreline Community College
Shoreline CC
Palatine
159th
2nd
1st
Dayton
NORTH
0 0.375 0.75 1.5 Miles

Shoreline Park & Ride

From: Renton Transit Center Bay 7

♦ Renton Transit Center Bay 7
L S 3 St
L Houser Way
L Mill Av S
R Bronson Way S
C Bronson Way N (move to left lane)
L Park Av N
R Southport Dr N
R enter N/B I-405
C I-405
R "NE 30 St" (Exit 6)
2 Kennydale freeway stop
C enter N/B I-405
C I-405
R "112 Av SE" (Exit 9)
2 Newport Hills Freeway stop
C enter N/B I-405
C I-405
R "SE 8 St" (Exit 12)
L SE 8 St
R 112 Av SE
C 112 Av NE
L NE 4 St
R 108 Av NE
R enter Bellevue Transit Center
2 Bay 4
C NE 6 St
L I-405 HOV N/B entrance ramp
C I-405
R "NE 70 Pl" (Exit 17)
C "Transit Only" lane
2 NE 70 Pl Freeway stop
C enter N/B I-405
C I-405 (move left to HOV lane)
L "NE 128 St" transit exit
C enter N/B I-405 HOV lane
C I-405 (HOV if possible)
R "NE 160 St" (Exit 22)
C I-405 ramp N/B
C I-405
C "SR-522 West/Bothell/ Seattle" (Exit 23A)
C Woodinville Dr
C Bothell Way NE
C NE Bothell Way
C Bothell Way NE
R Ballinger Way NE
R 35 Av NE
L NE 190 St
R Ballinger Way NE
C NE 205 St
C N 205 St
L Meridian Av N
R N 200 St
2 Aurora Village Transit Center (Bay 12)
C N 200 St
L Aurora Av N
2 Shoreline P&R stop (N 192 St) (fs)

When Scheduled from SE 8 St Freeway Stop

♦ SE 8 St freeway stop
R SE 8 St
C Regular route

When I-405 is Congested North of NE 6 St or When Directed by Coordinator

Operate regular route

2 NE 6 St
L 112 Av NE
R NE 8 St
R enter N/B I-405
C I-405
C Regular route

Awareness Areas
Bellevue TC

To		*Base*	
Shoreline Park & Ride	0145	North Base	04D5
at Bellevue Transit Center	01D4	Bellevue Base	04D2

Renton Transit Center

From: N 192 St/Aurora Av N

♦ N 192 St
L Aurora Av N
R N 200 St
L enter Aurora Village Transit Center
2 Bay 6
C through transit center
L N 200 St
L Meridian Av N
R N 205 St (244 St SW)
C NE 205 St
C Ballinger Way NE
L Bothell Way NE
C NE Bothell Way

Slow Order
30 mph or less on NE Bothell Wy between Ballinger Wy NE & 61 Av NE

C Bothell Way NE (SR-522)
L 98 Av NE
R Main St
R Kaysner Wy
L Woodinville Dr (SR-522)
R enter S/B I-405
C I-405
R "NE 160 St" (Exit 22)
2 NE 160 St freeway stop
C enter S/B I-405
C I-405 (move left to HOV lane)
L "NE 128 St" transit exit
C enter S/B I-405 HOV lane
C I-405 HOV lane (move to right lane)
R Transit Only Lane (just south of "NE 70 Pl" Exit 17)
2 NE 70 Pl freeway stop
C enter S/B I-405
C I-405 (left to HOV lane)
L "NE 6 St" HOV Exit
R NE 6 St
C enter Bellevue Transit Center
2 Bay 8
L 108 Av NE
L NE 4 St
R 112 Av NE
C 112 Av SE
L SE 8 St
R enter S/B I-405
C I-405
R "Lake Washington Blvd" (Exit 9)
2 Newport Hills freeway stop
C enter S/B I-405
C I-405
R "NE 30 St" (Exit 6)
2 Kennydale freeway stop
C enter S/B I-405
C I-405
R "SR-900 East/Park Av N/ Sunset Blvd NE" (Exit 5)
R Southport Dr N
L Park Av N
R Bronson Way N
C Bronson Way S (move to left)
R S 2 St
L Burnett Av S
R Renton Transit Center rdwy
2 Bay 2

When Scheduled to I-405/SE 8 St (P&R Freeway Stop)

Operate regular route
2 SE 8 St/I-405
S

Awareness Areas
Bellevue TC

Stop Instructions
Make off-road stops at all zones along state roads. One in-lane stop is approved on SR-522 (Bothell Way) only at 68 Av NE/NE Bothell Way when bound for Shoreline.

To		*Base*	
Bellevue	04D2	North Base	04D5
Renton	0147	Bellevue Base	04D2
at Bellevue Transit Center	01D6		

MAP NOTES

Common Points of Interest

1 Kennydale United Methodist P&R
2 Houghton P&R
3 Aurora Village Transit Center
4 Renton Transit Center
5 Coal Creek Parkway Freeway Station
6 Totem Lake Freeway Station
7 Virginia Mason-Bellevue
8 Kenmore Post Office
9 Overlake Hospital & Medical Center
10 Factoria Police Substation
11 Bothell Police Department
12 Kenmore Community Church P&R
13 Newport Hills P&R
14 Houghton Freeway Station
15 Lake Forest Park Police Department
16 Renton P&R
17 Kaiser Permanente-Bellevue Medical Center
18 Downtown Renton Post Office
19 HealthPoint Kenmore
20 Kingsgate Freeway Station
21 Bothell City Hall
22 Lake Forest Park City Hall
23 Pacific Medical Totem Lake
24 Bothell Municipal Court
25 Bothell Post Office
26 Bellevue Police Department
27 Renton Boeing Lot 12 P&R
28 Aurora Village Transit Center P&R
29 Bothell P&R
30 Bellevue Transit Center
31 Kennydale Freeway Station
32 Social Security Office-Bellevue
33 Shoreline P&R
34 Lake Forest Park Library
35 Blood Bank-Bellevue
36 UW Eastide Speciality
37 Newport Hills Freeway Station
38 East King County Convention & Visitors B
39 Renton Station 11
40 Kenmore City Hall
41 Bellevue Station 7
42 Renton City Municipal Garage P&R
43 King County Station 27
44 Kingsgate P&R
45 Renton Historical Museum
46 Brickyard Road P&R
47 Kenmore Police Department
48 Brickyard Freeway Station
49 SR 908/Kirkland Way P&R
50 Kenmore P&R
51 Wilburton P&R
52 Kenmore Library
53 Totem Lake Transit Center
54 KC East Precinct North Headquarters
55 Bethany Bible Church P&R
56 Renton Main Library
57 Kenmore Station 51
58 District Court-Bellevue
59 Bothell Regional Library

Comfort Stations

68 Bellevue TC 2
68 Bellevue TC 1
104 P&R - Houghton
106 Aurora Village Transit Center
110 P&R - Kingsgate
113 P&R - Bothell
125 P&R - Wilburton
141 P&R - Shoreline
342 Renton Transit Center
549 Lyon's Den Coffee Shoppe
620 P&R - Brickyard
635 Panera Bread

Associated maps: Bellevue Transit Center, Renton Transit Center, Houghton Park & Ride, Aurora Village Transit Center

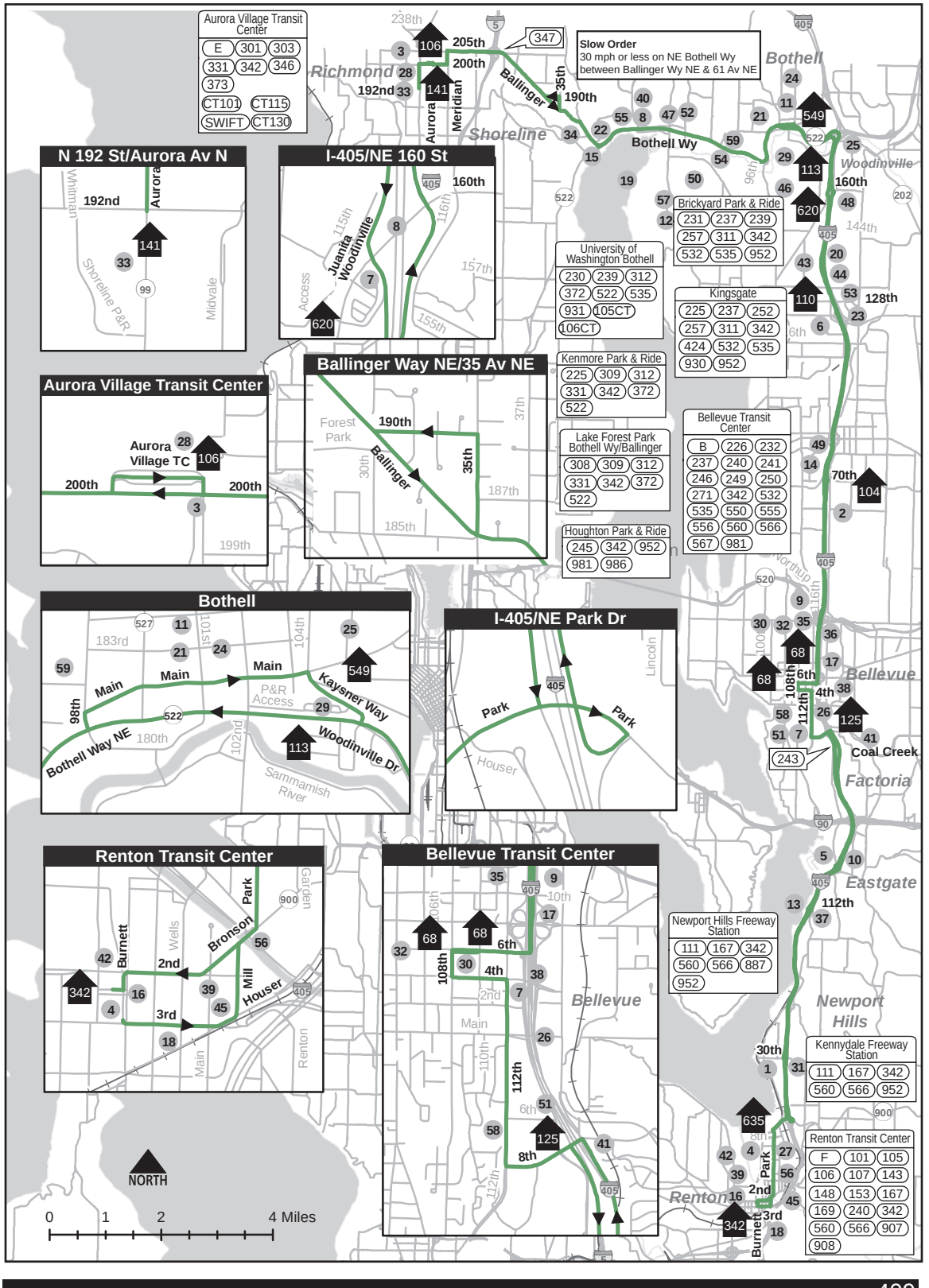
Aurora Village Transit Center
E 301 303 331 342 346 373 CT101 CT115 SWIFT CT130
Slow Order
30 mph or less on NE Bothell Wy between Ballinger Wy NE & 61 Av NE
N 192 St/Aurora Av N
I-405/NE 160 St
Brickyard Park & Ride
231 237 239 257 311 342 532 535 952
University of Washington Bothell
230 239 312 372 522 535 931 105CT 106CT
Kingsgate
225 237 252 257 311 342 424 532 535 930 952
Aurora Village Transit Center
Ballinger Way NE/35 Av NE
Kenmore Park & Ride
225 309 312 331 342 372 522
Lake Forest Park Bothell Wy/Ballinger
308 309 312 331 342 372 522
Bellevue Transit Center
B 226 232 237 240 241 246 249 250 271 342 532 535 550 555 556 560 566 567 981
Houghton Park & Ride
245 342 952 981 986
Bothell
I-405/NE Park Dr
Renton Transit Center
Bellevue Transit Center
Newport Hills Freeway Station
111 167 342 560 566 887 952
Kennydale Freeway Station
111 167 342 560 566 952
Renton Transit Center
F 101 105 106 107 143 148 153 167 169 240 342 560 566 907 908
Richmond
Shoreline
Bothell
Woodinville
Bellevue
Factoria
Eastgate
Newport Hills
Renton
Coal Creek
NORTH
0 1 2 4 Miles

Northgate Transit Center

From: Shoreline Community College

♦ Shoreline CC
C upper rdwy past Bldgs 11, 12
L 1st left turn onto one-way rdwy
L NW Innis Arden Way
C N Innis Arden Way
R Greenwood Av N
L N 160 St
R Dayton Av N
R Westminster Way N
C Greenwood Av N
L N 130 St
L Linden Av N
L south driveway at Four Freedoms
R north-south roadway
C clockwise loop
R Linden Av N
L N 130 St
R Meridian Av N
R N 128 St
L Densmore Av N
L N122 St
R Meridian Av N
R N 115 St
R enter NW Hospital
C Hospital Access Rd
L N-S road at parking garage
L E-W roadway
R Hospital Access Rd
2 NW Hospital zone (ns Main Access Rd)
L Main Access Rdwy (see exit instructions below)
L N 115 St
R Meridian Av N
C College Way N
L N 92 St
L 1 Av NE
R NE 103 St
R enter Northgate Transit Center
2 Bay 4

On Weekends When Bypassing Shoreline Community College

♦ Dayton Av N
C Regular route

Shoreline Community College

From: Northgate Transit Center

♦ Northgate Transit Center Bay 3
L NE 103 St
L 1 Av NE
R N 92 St
R College Way N
C Meridian Av N
L N 115 St
R enter NW Hospital
C Hospital Access Rd
L N-S road at parking garage
L E-W roadway
R Hospital Access Rd
2 NW Hospital zone (ns) (Main Access Rd)
L Main Access Rdwy (see exit instructions below)
L N 115 St
L Meridian Av N
L N 122 St
R Densmore Av N
R N 128 St
L Meridian Av N
L N 130 St
R Linden Av N
L south driveway at Four Freedoms
R north-south roadway
C clockwise loop
R Linden Av N
R N 130 St
R Greenwood Av N
R Westminster Way N
L Dayton Av N
L N 160 St
R Greenwood Av N
L N Innis Arden Way
R island to N-S rdwy (keep left on upper rdwy)
S zone on west rdwy
C as Route 331

On Weekends When Bypassing Shoreline Community College

♦ N 160 St
C to Route 331

When Leaving Northwest Hospital, the Default and Only Exit for Buses is the Left Exit Lane Between the Tollbooths.
Do not use the right exit unless directed by a booth attendant.

Awareness Areas
Northgate TC
5 Av NE/NE Northgate Wy

Route 345 is grouped with Routes 331, 348

To		*Base*
Shoreline	065C	North Base 04D5
Shoreline Community College	0674	
To Route 331 at N 160 St/Dayton Av N	0654	
Northgate	0672	

When scheduled from Rt 345/346 to Rt 347/348,change signs at College Way N/N 97 St.
When scheduled from Rt 347/348 to Rt 345/346, change signs at Pinehurst Way NE/NE 115 St

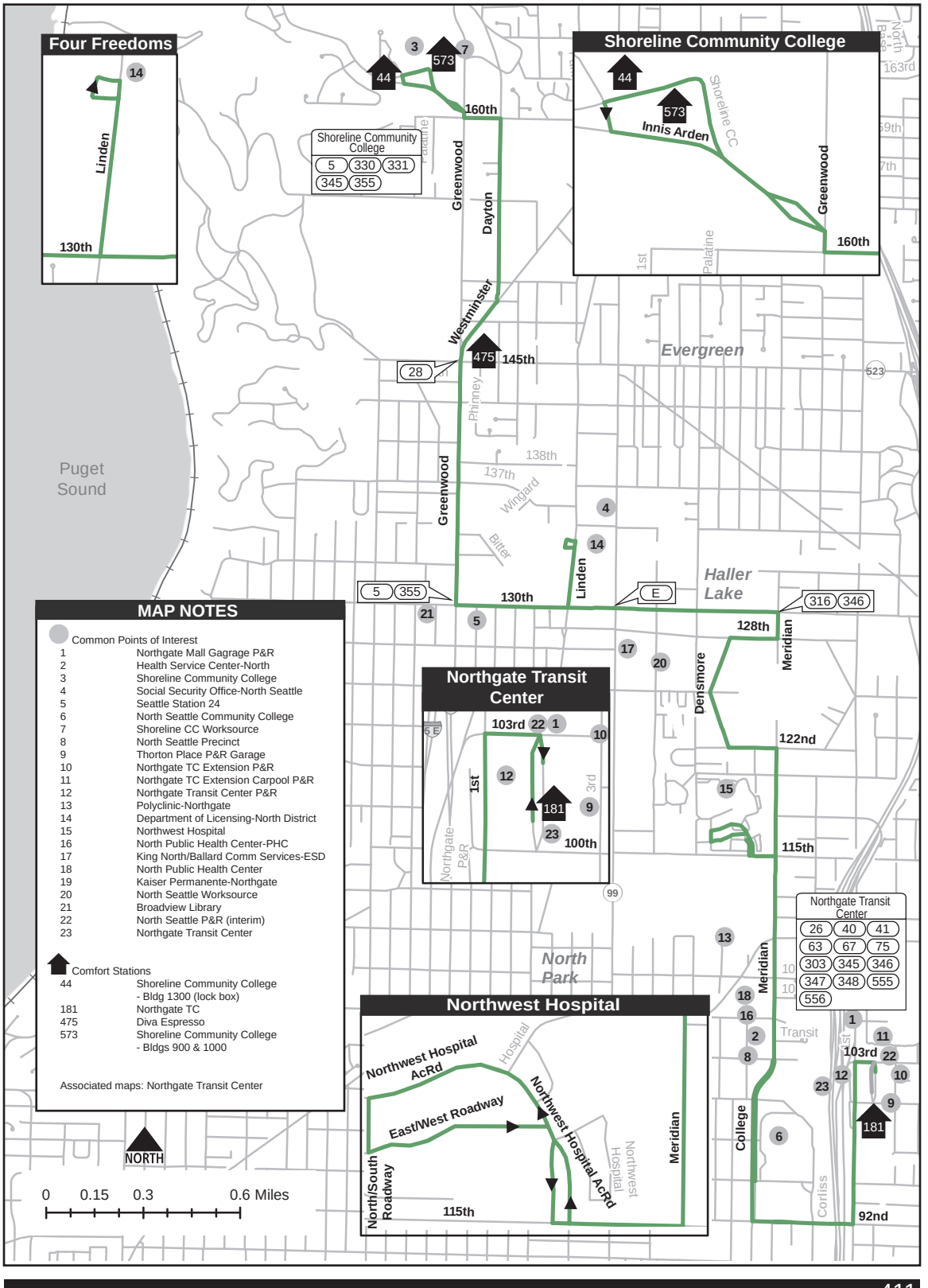
Four Freedoms
Linden
130th
Shoreline Community College
Innis Arden
Greenwood
160th
Shoreline CC
Palatine
1st
Shoreline Community College
5 330 331
345 355
Greenwood
Dayton
Westminster
145th
Evergreen
Phinney
138th
137th
Wingard
Bitter
Linden
Haller Lake
130th
5 355
E
316 346
128th
Meridian
Densmore
122nd
115th
Northgate Transit Center
103rd
1st
3rd
Northgate P&R
100th
Northgate Transit Center
26 40 41
63 67 75
303 345 346
347 348 555
556
North Park
Meridian
Transit
103rd
College
Corliss
92nd
Northwest Hospital
Northwest Hospital AcRd
East/West Roadway
Hospital
Northwest Hospital
Meridian
North/South Roadway
115th
Puget Sound
MAP NOTES
Common Points of Interest
1 Northgate Mall Gagrage P&R
2 Health Service Center-North
3 Shoreline Community College
4 Social Security Office-North Seattle
5 Seattle Station 24
6 North Seattle Community College
7 Shoreline CC Worksource
8 North Seattle Precinct
9 Thorton Place P&R Garage
10 Northgate TC Extension P&R
11 Northgate TC Extension Carpool P&R
12 Northgate Transit Center P&R
13 Polyclinic-Northgate
14 Department of Licensing-North District
15 Northwest Hospital
16 North Public Health Center-PHC
17 King North/Ballard Comm Services-ESD
18 North Public Health Center
19 Kaiser Permanente-Northgate
20 North Seattle Worksource
21 Broadview Library
22 North Seattle P&R (interim)
23 Northgate Transit Center
Comfort Stations
44 Shoreline Community College - Bldg 1300 (lock box)
181 Northgate TC
475 Diva Espresso
573 Shoreline Community College - Bldgs 900 & 1000
Associated maps: Northgate Transit Center
NORTH
0 0.15 0.3 0.6 Miles

Aurora Village Transit Center

From: Northgate Transit Center

- ♦ Northgate Transit Center Bay 3
- L NE 103 St
- L 1 Av NE
- R N 92 St
- R College Way N
- C Meridian Av N
- L N 122 St
- R Densmore Av N
- R N 128 St
- L Meridian Av N
- L N 200 St
- R enter Aurora Village Transit Center
- S Bay 4

Northgate Transit Center

From: Aurora Village Transit Center

- ♦ Aurora Village Transit Center Bay 4
- C through transit center
- L N 200 St
- R Meridian Av N
- R N 128 St
- L Densmore Av N
- L N 122 St
- R Meridian Av N
- C College Way N
- L N 92 St
- L 1 Av NE
- R NE 103 St
- R enter Northgate Transit Center
- S Bay 4

Route 346 is grouped with Route 347

To		*Base*	
Northgate Transit Center	0678	North Base	04D5
Aurora Village	067C		

Awareness Areas
Northgate TC
5 Av NE/
NE Northgate Wy

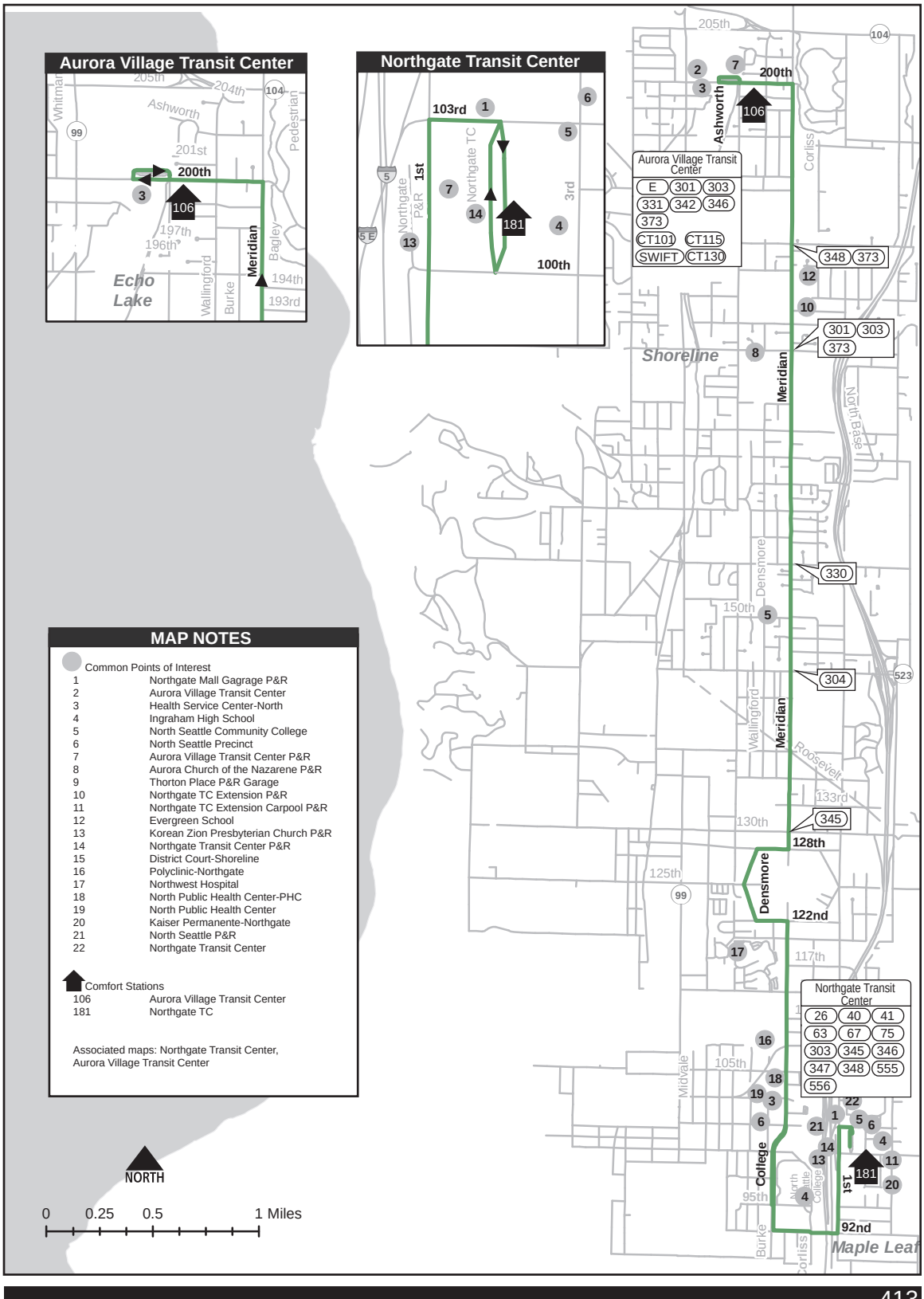

MAP NOTES

Common Points of Interest

1	Northgate Mall Gagrage P&R
2	Aurora Village Transit Center
3	Health Service Center-North
4	Ingraham High School
5	North Seattle Community College
6	North Seattle Precinct
7	Aurora Village Transit Center P&R
8	Aurora Church of the Nazarene P&R
9	Thorton Place P&R Garage
10	Northgate TC Extension P&R
11	Northgate TC Extension Carpool P&R
12	Evergreen School
13	Korean Zion Presbyterian Church P&R
14	Northgate Transit Center P&R
15	District Court-Shoreline
16	Polyclinic-Northgate
17	Northwest Hospital
18	North Public Health Center-PHC
19	North Public Health Center
20	Kaiser Permanente-Northgate
21	North Seattle P&R
22	Northgate Transit Center

Comfort Stations

106	Aurora Village Transit Center
181	Northgate TC

Associated maps: Northgate Transit Center, Aurora Village Transit Center

Northgate Transit Center

From: 57 Av W/231 St SW (Mountlake Terrace Park & Ride)

♦ Bay 2
L 236 St SW
R 48 Av W
R NE 205 St (244 St SW)
L 15 Av NE
R NE 175 St
L 5 Av NE
L NE 145 St
R 15 Av NE
R Pinehurst Way NE
L Roosevelt Way NE
R NE Northgate Way
L 5 Av NE
R NE 100 St
R enter Northgate Transit Center (Bay 3)
S

Mountlake Terrace Park & Ride

From: Northgate Transit Center

♦ NTC Bay 4
L NE 100 St
L 5 Av NE
R NE Northgate Way
L Roosevelt Way NE
R Pinehurst Way NE
L 15 Av NE
L NE 145 St
R 5 Av NE
R NE 175 St
L 15 Av NE
R NE 205 St (244 St SW)
L 48 Av W
L 236 St SW
R enter Mountlake Terrace P&R
2 Bay 1

Awareness Areas

NE Northgate Wy/
5 Av NE
Northgate TC

Route 347 is grouped with Route 346

To		*Base*	
Northgate	0686	North Base	04D5
Mountlake Terrace	0692		

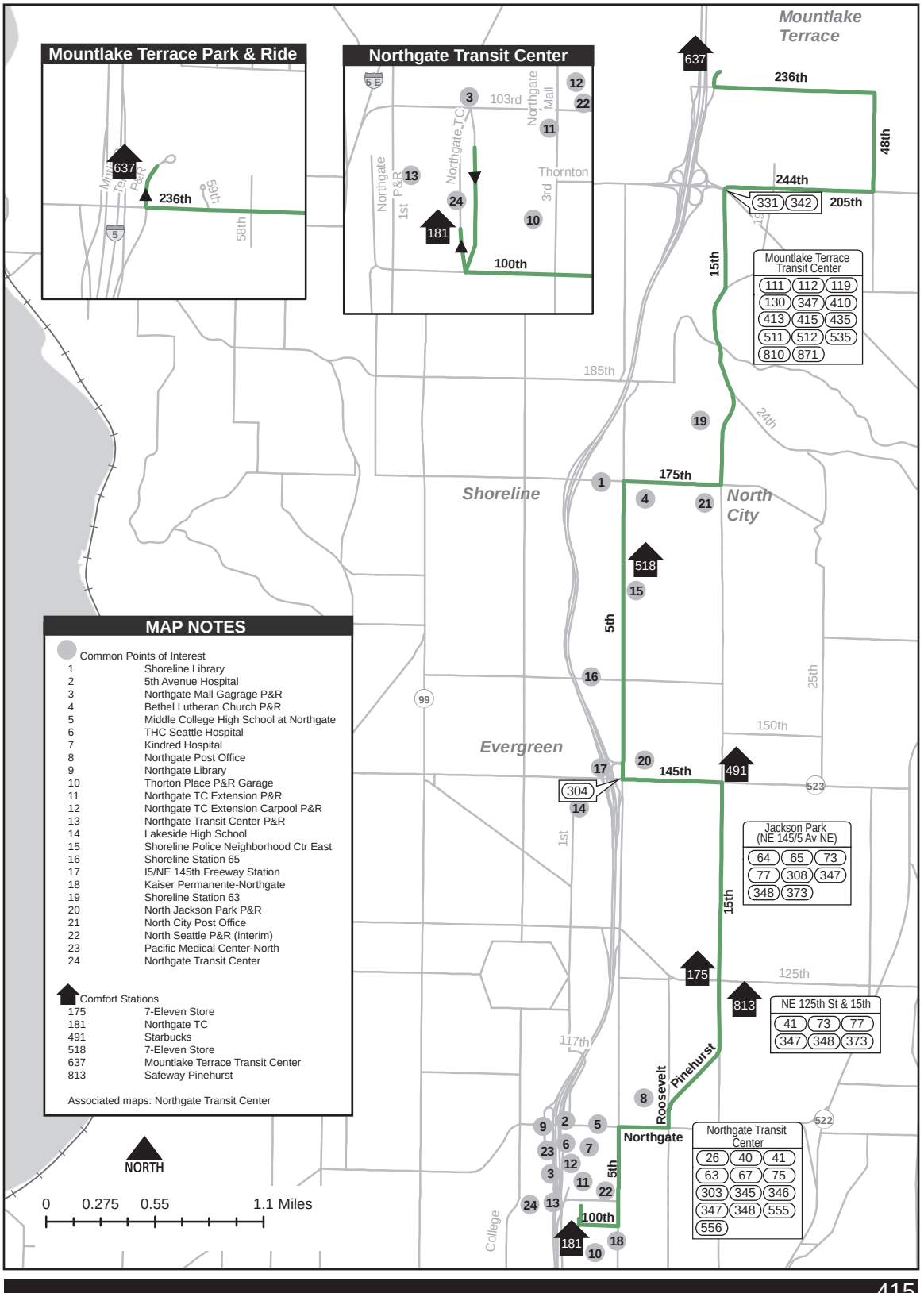
Mountlake Terrace Park & Ride
Northgate Transit Center
Mountlake Terrace
Shoreline
North City
Evergreen
Northgate
Roosevelt
Pinehurst
236th
244th
205th
175th
145th
100th
48th
15th
5th
Mountlake Terrace Transit Center
111 112 119
130 347 410
413 415 435
511 512 535
810 871
Jackson Park (NE 145/5 Av NE)
64 65 73
77 308 347
348 373
NE 125th St & 15th
41 73 77
347 348 373
Northgate Transit Center
26 40 41
63 67 75
303 345 346
347 348 555
556
MAP NOTES
Common Points of Interest
1 Shoreline Library
2 5th Avenue Hospital
3 Northgate Mall Gagrage P&R
4 Bethel Lutheran Church P&R
5 Middle College High School at Northgate
6 THC Seattle Hospital
7 Kindred Hospital
8 Northgate Post Office
9 Northgate Library
10 Thorton Place P&R Garage
11 Northgate TC Extension P&R
12 Northgate TC Extension Carpool P&R
13 Northgate Transit Center P&R
14 Lakeside High School
15 Shoreline Police Neighborhood Ctr East
16 Shoreline Station 65
17 I5/NE 145th Freeway Station
18 Kaiser Permanente-Northgate
19 Shoreline Station 63
20 North Jackson Park P&R
21 North City Post Office
22 North Seattle P&R (interim)
23 Pacific Medical Center-North
24 Northgate Transit Center
Comfort Stations
175 7-Eleven Store
181 Northgate TC
491 Starbucks
518 7-Eleven Store
637 Mountlake Terrace Transit Center
813 Safeway Pinehurst
Associated maps: Northgate Transit Center
NORTH
0 0.275 0.55 1.1 Miles

Northgate Transit Center

From: Richmond Beach Dr NW/NW 196 St

- ♦ Richmond Beach Dr NW
- L NW 195 Pl
- R NW 196 St
- C NW 195 St
- C NW Richmond Beach Rd
- C N Richmond Beach Rd
- C N 185 St
- C NE 185 St
- R 5 Av NE
- L NE 175 St
- R 15 Av NE
- R Pinehurst Way NE
- C Roosevelt Way NE
- R NE Northgate Way
- L 5 Av NE
- R NE 100 St
- R enter Northgate Transit Center
- S Bay 3

Richmond Beach

From: Northgate Transit Center

- ♦ NTC Bay 4
- L NE 100 St
- L 5 Av NE
- R NE Northgate Way
- L Roosevelt Way NE
- R Pinehurst Way NE
- L 15 Av NE
- L NE 175 St
- R 5 Av NE
- L NE 185 St
- C N 185 St
- C N Richmond Beach Rd
- C NW Richmond Beach Rd
- C NW 195 St
- C NW 196 St
- S

Passengers may not Board or Deboard at the Layover on Richmond Beach Drive

Awareness Areas

NE Northgate Wy/
5 Av NE
Northgate TC

Route 348 is grouped with Routes 331, 345

To		*Base*	
Northgate Transit Center	0696	North Base	04D5
Richmond Beach	0694		

When scheduled from Rt 345/346 to Rt 347/348,change signs at College Way N/N 97 St.
When scheduled from Rt 347/348 to Rt 345/346, change signs at Pinehurst Way NE/NE 115 St.

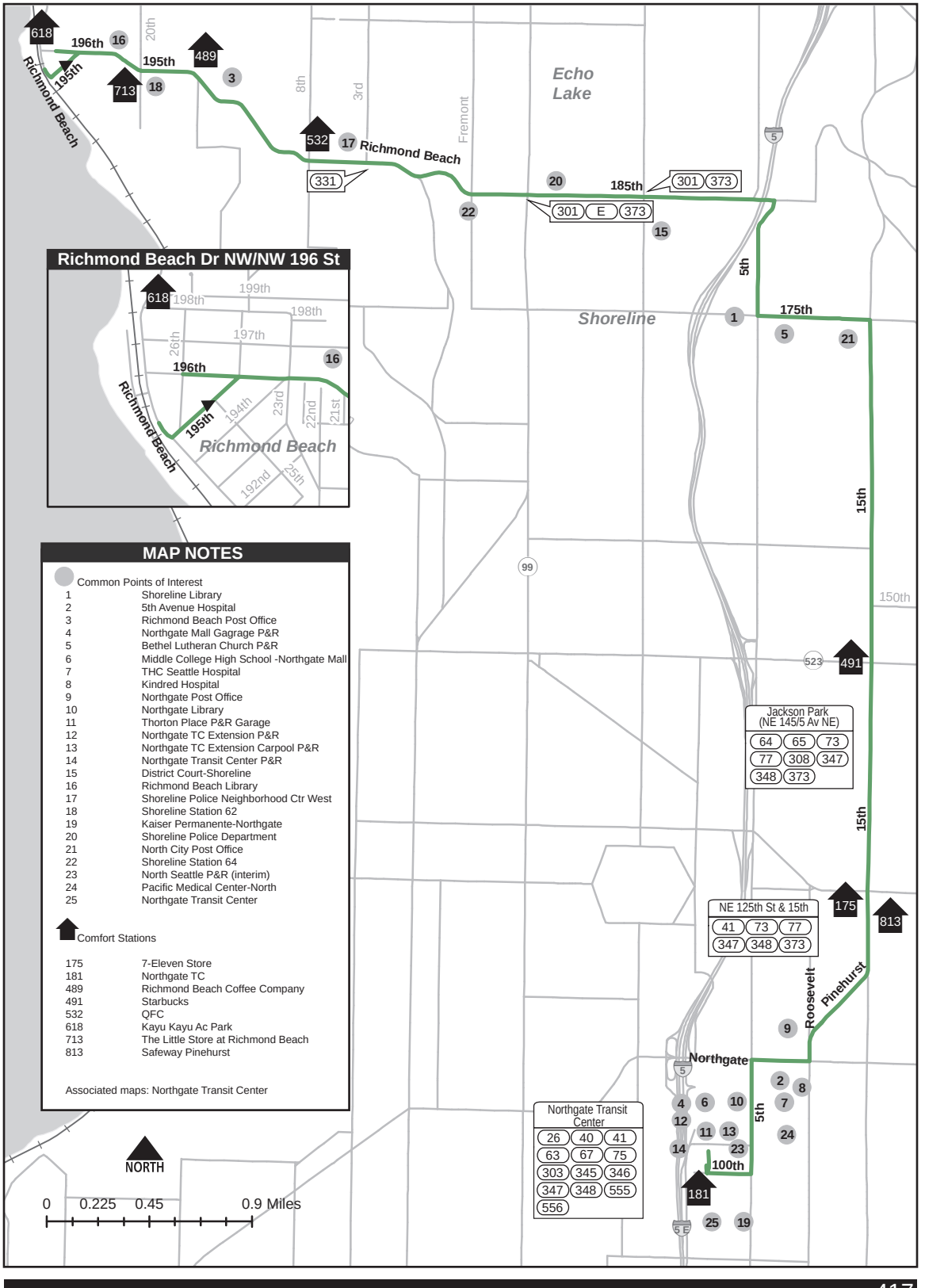
Richmond Beach Dr NW/NW 196 St
618
198th
199th
197th
26th
196th
16
195th
194th
23rd
22nd
21st
Richmond Beach
192nd
25th
MAP NOTES
Common Points of Interest
1 Shoreline Library
2 5th Avenue Hospital
3 Richmond Beach Post Office
4 Northgate Mall Gagrage P&R
5 Bethel Lutheran Church P&R
6 Middle College High School -Northgate Mall
7 THC Seattle Hospital
8 Kindred Hospital
9 Northgate Post Office
10 Northgate Library
11 Thorton Place P&R Garage
12 Northgate TC Extension P&R
13 Northgate TC Extension Carpool P&R
14 Northgate Transit Center P&R
15 District Court-Shoreline
16 Richmond Beach Library
17 Shoreline Police Neighborhood Ctr West
18 Shoreline Station 62
19 Kaiser Permanente-Northgate
20 Shoreline Police Department
21 North City Post Office
22 Shoreline Station 64
23 North Seattle P&R (interim)
24 Pacific Medical Center-North
25 Northgate Transit Center
Comfort Stations
175 7-Eleven Store
181 Northgate TC
489 Richmond Beach Coffee Company
491 Starbucks
532 QFC
618 Kayu Kayu Ac Park
713 The Little Store at Richmond Beach
813 Safeway Pinehurst
Associated maps: Northgate Transit Center
NORTH
0 0.225 0.45 0.9 Miles
618
196th
16
195th
489
713
18
3
20th
8th
3rd
Fremont
Echo Lake
532
17
Richmond Beach
331
20
185th
301 373
301 E 373
22
15
5th
Shoreline
1
175th
5
21
15th
99
150th
523
491
Jackson Park (NE 145/5 Av NE)
64 65 73
77 308 347
348 373
NE 125th St & 15th
41 73 77
347 348 373
175
813
Roosevelt
Pinehurst
9
Northgate
2 8
4 6 10 7
12 11 13 24
14 23
100th
181
25 19
5th
Northgate Transit Center
26 40 41
63 67 75
303 345 346
347 348 555
556

Downtown Seattle

From: Shoreline Community College

♦ Shoreline CC
C upper rdwy (past Bldgs 10,11,12)
L 1st left turn onto one-way rdwy
L NW Innis Arden Way
C N Innis Arden Way
R Greenwood Av N
L N 160 St
R Dayton Av N
R Westminster Wy N
C Greenwood Av N
L N 85 St
R enter S/B I-5
C I-5
R "NE 50 St/NE 45 St" (Exit 169)
C "NE 50 St" Exit
C 5 Av NE
L NE 50 St
R Roosevelt Way NE
R NE 42 St
C enter S/B I-5 Express Lanes
C I-5 Express Lanes
C "5 Av/Columbia St" Exit
L 5 Av
C 5 Av S
R Terrace St
R Yesler Way
R 3
C 3 Av
R Stewart St
C Olive Wy
S

If Express Lanes are Closed S/B

♦ NE 42 St
R 7 Av NE
L NE 45 St
L 5 Av NE
L enter S/B I-5
C I-5
R "Columbia St/ James St" (Exit 165A)
C 6 Av
R Columbia St
L 5 Av
C Regular route

Express Stops Southbound

Between Shoreline CC & Wallingford Av N/ N 85 St, stop at:

- N Innis Arden Way/ ns Greenwood Av N
- Dayton Av N/N155 St
- Greenwood/N 145 St
- Greenwood/N 143 St
- Greenwood/N 134 St
- Greenwood/N 130 St
- Greenwood/N 125 St
- Greenwood/N 117 St
- Greenwood/N 110 St
- Greenwood/N 105 St
- Greenwood/N 97 St
- Greenwood/N 87 St
- N 85 St/ Greenwood Av N
- N 85 St/Fremont Av N
- N 85 St/Aurora Av N

Awareness Areas

4 Av/S Washington St
3 Av/Pike St
3 Av/Pine St
N 85 St/Aurora Av N
N 85 St/Fremont Av N

Allow off board fare collection in designated area on 3 Av in the CBD.

Shoreline Community College

From: Eastlake Av E/E Prospect St (or E Nelson Pl)

♦ Eastlake Av E
R Stewart St
L 3 Av
C 3 Av S
L Yesler Way
L Terrace St
L 5 Av S
C 5 Av
R enter N/B I-5 Express Lanes
R I-5 Express Lanes
R "NE 42 St" Exit

Slow Order

20 mph or less by the beginning of the NE 42 St exit ramp. Deceleration must begin at or before the crest of the I-5 freeway bridge.

L 7 Av NE
L I-5 exit lane (middle Lane)
C enter HOV Lane (operate left of bus Island)
C enter N/B I-5
C I-5
R "N 85 St/Aurora Av N" (Exit 172)
C N 85 St
R Greenwood Av N
C Westminster Way N
L Dayton Av N
L N 160 St
R Greenwood Av N
L N Innis Arden Way
R island to N-S rdwy (Keep left on upper rdwy)
S

If Express Lanes are Closed N/B

Operate regular route

2 5 Av S
C 5 Av
R Cherry St
L enter N/B I-5
C I-5
R "NE 45 St/NE 50 St" (Exit 169)
C "NE 45 St" Exit
C 7 Av NE (right lane)
C Regular route

Express Stops Northbound

Between Wallingford Av N/N 85 St & Shoreline CC, stop at:

- N 85 St/ Aurora Av N
- N 85 St/ Fremont Av N
- Greenwood/ N 85 St
- Greenwood/ N 87 St
- Greenwood/ N 97 St
- Greenwood/ N 103 St
- Greenwood/ N 110 St
- Greenwood/ N 117 St
- Greenwood/ N 125 St
- Greenwood/ N 130 St
- Greenwood/ N 134 St
- Greenwood/ N 143 St
- Greenwood/ N 145 St
- Dayton Av N/N 155 St
- Shoreline CC AcRd/ N Innis Adren Wy

Express Lanes Advisory

Never enter express lanes if signage is blank or closed

To		*Base*	
Downtown Seattle	03CB	North Base	04D5
Shorline Community College	03CD		

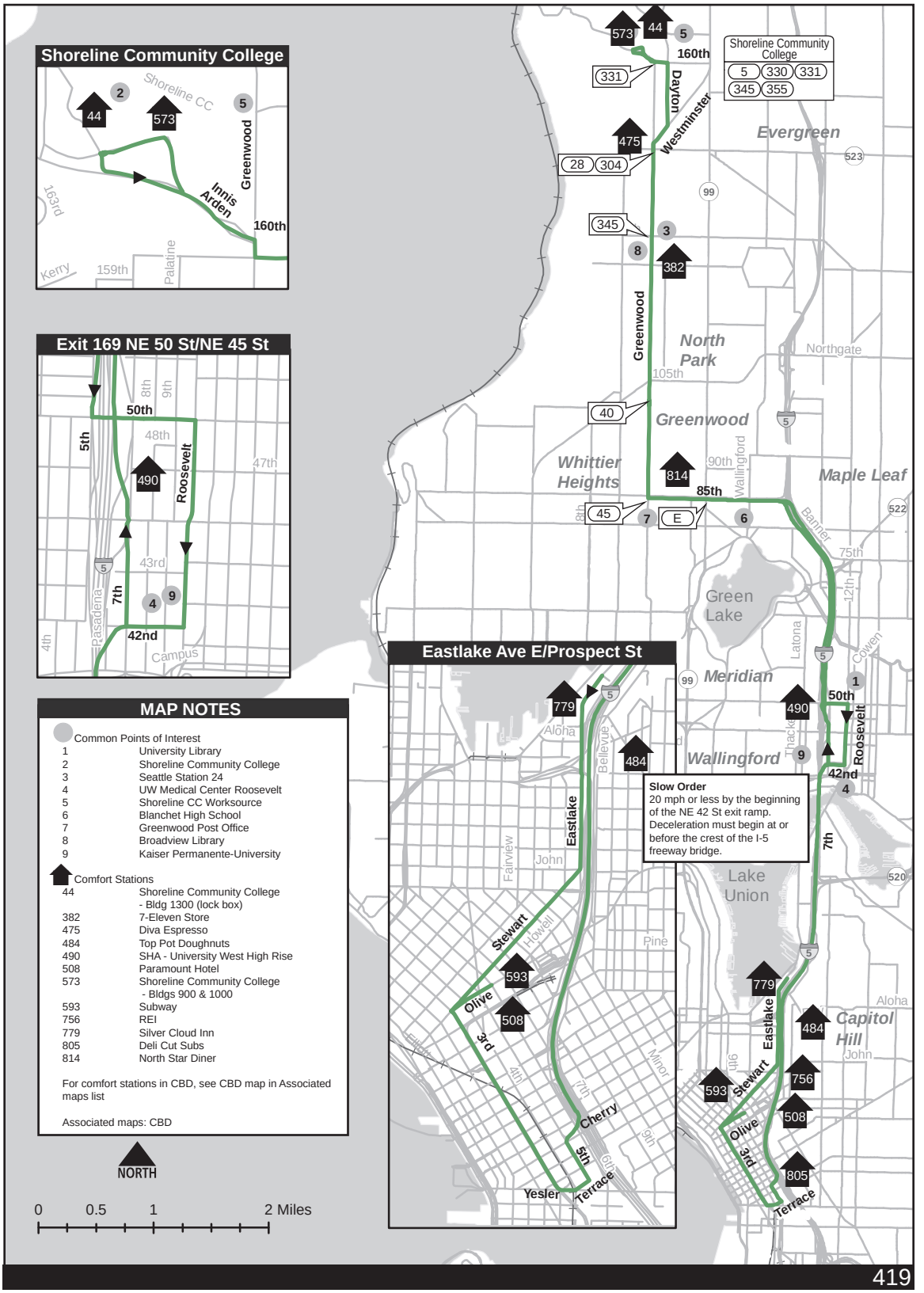

MAP NOTES

Common Points of Interest

1	University Library
2	Shoreline Community College
3	Seattle Station 24
4	UW Medical Center Roosevelt
5	Shoreline CC Worksource
6	Blanchet High School
7	Greenwood Post Office
8	Broadview Library
9	Kaiser Permanente-University

Comfort Stations

44	Shoreline Community College - Bldg 1300 (lock box)
382	7-Eleven Store
475	Diva Espresso
484	Top Pot Doughnuts
490	SHA - University West High Rise
508	Paramount Hotel
573	Shoreline Community College - Bldgs 900 & 1000
593	Subway
756	REI
779	Silver Cloud Inn
805	Deli Cut Subs
814	North Star Diner

For comfort stations in CBD, see CBD map in Associated maps list

Associated maps: CBD

— 2019 Operators of the Month —

These operators were recognized as shining examples of the Bus Operations Mission Statement:
Provide safe, dependable service. Demonstrate courtesy and respect for customers, fellow employees, and our community. Promote teamwork, job satisfaction, dignity, and personal growth.



Page, David 8783
Central Base Operator of the Month
August 2019



Bailey, Jamichael 21908
East Base Operator of the Month
August 2019



Donovan, Lynn 22250
North Base Operator of the Month
August 2019



Johnson, Rocky 20356
Ryerson Base Operator of the Month
August 2019

UW Bothell

From: NE Campus Pkwy/University Way NE

♦ NE Campus Pkwy
R 15 Av NE
L NE 40 St/Grant Lane (enter to UW)
R Stevens Way
R Pend Orielle Rd
L 25 Av NE
C Ravenna Av NE
C enter Lake City Way NE (N/B just beyond NE 92 St)
C Lake City Way NE
C Bothell Way NE (SR-522)
C NE Bothell Way

Slow Order
30 mph or less on NE Bothell Wy between Ballinger Wy NE & 61 Av NE

C Bothell Way NE (SR-522)
L 98 Av NE
R Main St
C Beardslee Blvd
R 110 Av NE
L Upper Campus loop (first rdwy past Campus Way)
S

When Scheduled to Kenmore Park & Ride
Operate regular route

2 NE Bothell Way
L 73 Av NE
R NE 181 St
R enter Kenmore P&R
S

When Scheduled to Lake City (Weekends)
Operate regular route

2 Lake City Wy NE
S (fs) (NE 130 St - Fred Meyer driveway)

When Scheduled from Lake City (Weekday AM trip)

♦ Lake City Wy NE/ NE 130 St
C Lake City Wy NE

Express Stop Northbound
Make no stops between 25 Av NE/NE 47 St & Lk City Way NE/ NE 125 St except at:

- 25 Av NE/NE 47 St
- 25 Av NE/NE Blakeley St
- 25 Av NE/NE 55 St
- 25 Av NE/NE 60 St
- 25 Av NE/NE 65 St
- 25 Av NE/NE 75 St
- 25 Av NE/NE 80 St
- Ravenna Av NE/NE 86 St
- Ravenna Av NE/NE 92 St
- Lake City Way NE/ NE 98 St
- Lake City Way NE/ 24 Av NE
- Lake City Way NE/ NE 110 St
- Lake City Way NE/ NE 113 St
- Lake City Way NE/ NE 120 St

State Route Stops
Make off-road stops at all zones along state roads. In-lane stops are approved on SR-522 (Bothell Way) only southbound at 68 Av NE.

Awareness Areas
Lake City Way NE/ NE 145 St
Lake City Wy/ NE 130 St
NE Bothell Way/ 61 Av NE

To		*Base*	
UW Bothell	02A1	North Base	04D5
Cascadia College			
Kenmore Park & Ride	02E1		
Lake City	03DB		

University District

From: UW Bothell Campus

♦ Upper Campus Loop
L Campus Way NE
R 110 Av NE
L Beardslee Blvd
L 104 Av NE
C Kaysner Way
R Woodinville Dr (SR-522)
2 Bothell P&R-Woodinville Dr zone
C Woodinville Dr (SR-522)
C Bothell Way NE (SR-522)
C NE Bothell Way (SR-522)
C Bothell Way NE (SR-522)
L Ravenna Av NE (just past NE 95 St)
C 25 Av NE
R Pend Orielle Rd
L Stevens Way NE
L Grant Lane
R 15 Av NE
L NE Campus Pkwy
S University Way NE (ns) or Brooklyn Av (ns)

When Scheduled from Lake City (Weekends)
L Lake City Wy NE
C Regular route

Express Stop Southbound
Make no stops between Lk City Way NE/ NE 125 St & 25 Av NE/ NE 47 St except at:

- Lake City Wy NE/ NE 120 St
- Lake City Wy NE/ NE 115 St
- Lake City Wy NE/ NE 110 St
- Lake City Wy NE/ 24 Av NE
- Lake City Wy NE/ NE 98 St
- Ravenna Av NE/NE 92 St
- Ravenna Av NE/NE 86 St
- Ravenna Av NE/NE 85 St
- 25 Av NE/NE 80 St
- 25 Av NE/NE 75 St
- 25 Av NE/NE 65 St
- 25 Av NE/NE 60 St
- 25 Av NE/NE 55 St
- 25 Av NE/NE Blakeley St
- 25 Av NE/NE 47 St

MAP NOTES

Common Points of Interest

1	University of Washington Medical Center
2	Lake City Post Office
3	Kenmore Post Office
4	Bothell Police Department
5	Kenmore Community Church P&R
6	Cascadia Community College
7	Lake Forest Park Police Department
8	WorkSource North Seattle
9	HealthPoint Kenmore
10	UW Medical Center Roosevelt
11	Bothell City Hall
12	Lake Forest Park City Hall
13	Bothell Municipal Court
14	Bothell Post Office
15	Lake Forest Park Station 57
16	University Prep Academy
17	North Public Health Center, Dental-PHC
18	Bothell P&R
19	Lake Forest Park Library
20	Kenmore City Hall
21	University of Washington
22	Our Savior Lutheran Church P&R
23	University of Washington-Bothell
24	Lake City Library
25	Kenmore Police Department
26	North Seattle DSHS
27	Kenmore P&R
28	Kenmore Library
29	Henry Art Gallery
30	KC East Precinct North Headquarters
31	Seattle Station 39
32	Bethany Bible Church P&R
33	Bothell Station 42
34	Kenmore Station 51
35	Kaiser Permanente-University
36	Bothell Regional Library

Comfort Stations

109	P&R - Kenmore
113	P&R - Bothell
287	College Inn Pub
341	UW Triangle Garage
413	Fred Meyers
481	U W Bothell Campus
549	Lyon's Den Coffee Shoppe
588	Starbucks
685	Starbucks
720	Cafe Solstice
732	Adder Hall/District Market
733	Lander Hall
792	Lake City Chevron

Associated maps: Kenmore P&R, UW Station, University District

State Route Stops
Make off-road stops at all zones along state roads. In-lane stops are approved on SR-522 (Bothell Way) only southbound at 68 Av NE.

Awareness Areas
Lake City Way NE/ NE 145 St
NE Bothell Way/ 61 Av NE
Lake City Wy/NE 130 St

TO		*Base*	
University District	02B8	North Base	04D5

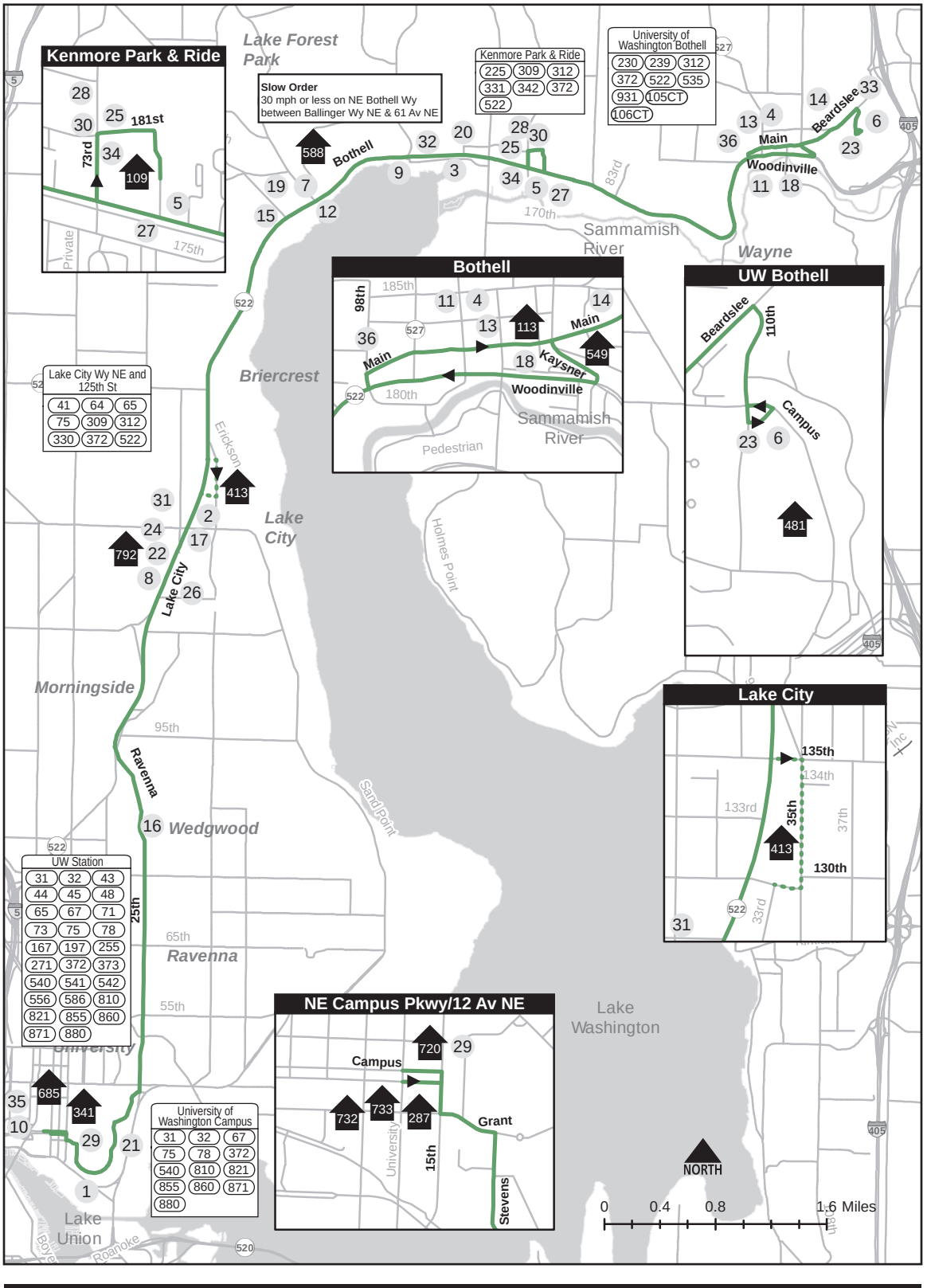
Kenmore Park & Ride
28
30
25
181st
73rd
34
109
5
27
175th
Private
Lake Forest Park
Slow Order
30 mph or less on NE Bothell Wy between Ballinger Wy NE & 61 Av NE
588
Bothell
32
20
28
30
25
9
3
34
5
27
19
7
15
12
170th
83rd
Sammamish River
Kenmore Park & Ride
225 309 312
331 342 372
522
University of Washington Bothell
230 239 312
372 522 535
931 105CT
106CT
14
33
Beardslee
13
4
6
36
Main
23
Woodinville
11
18
Wayne
Bothell
98th
185th
11
4
14
13
113
Main
36
Main
549
18
Kaysner
Woodinville
180th
Sammamish River
Pedestrian
UW Bothell
Beardslee
110th
Campus
23
6
481
Lake City Wy NE and 125th St
41 64 65
75 309 312
330 372 522
Briercrest
Erickson
413
31
2
24
17
792
22
8
26
Lake City
Holmes Point
Morningside
95th
Ravenna
16
Wedgwood
Sand Point
Lake City
135th
134th
133rd
35th
37th
413
130th
31
33rd
UW Station
31 32 43
44 45 48
65 67 71
73 75 78
167 197 255
271 372 373
540 541 542
556 586 810
821 855 860
871 880
25th
65th
Ravenna
55th
University
NE Campus Pkwy/12 Av NE
720
29
Campus
732
733
287
Grant
University
15th
Stevens
Lake Washington
685
35
341
10
29
21
1
University of Washington Campus
31 32 67
75 78 372
540 810 821
855 860 871
880
Lake Union
Roanoke
NORTH
0 0.4 0.8 1.6 Miles

Aurora Village Transit Center

From: University District (UW Station)

♦ UW Station Bay 4
C Montlake Blvd NE
R NE Pacific St
2 UW Station Bay 2
R NE Pacific St
R University Wy NE
R Cowen Pl NE
L 15 Av NE
L NE 145 St
R 5 Av NE
L NE 175 St
C N 175 St
R Meridian Av N
L N 185 St
R Aurora Av N
L enter Shoreline P&R
C through P&R
R N 192 St
L Aurora Av N
R N 200 St
L enter Aurora Village Transit Center
S Bay 2

Express Stops Northbound

Between 15 Av NE/NE 65 St & Aurora Av N/N 185 St, make the following stops only:

- 15 Av NE/NE 65 St
- 15 Av NE/NE 70 St
- 15 Av NE/NE 75 St
- 15 Av NE/NE 80 St
- 15 Av NE/NE 85 St
- 15 Av NE/NE 90 St
- 15 Av NE/NE 95 St
- 15 Av NE/NE 100 St
- 15 Av NE/NE 103 St
- 15 Av NE/NE Northgate Wy
- 15 Av NE/NE 115 St
- 15 Av NE/NE 120 St
- 15 Av NE/NE 125 St
- 15 Av NE/NE 135 St
- 15 Av NE/NE 143 St
- NE 145 St/15 Av NE
- 5 Av NE/NE 145 St
- 5 Av NE/NE 155 St
- 5 Av NE/NE 165 St
- 5 Av NE/NE 174 St
- Meridian Av N/N 175 St
- Meridian Av N/N 180 St
- N 185 St/Meridian Av N
- N 185 St/Ashworth Av N
- N 185 St/Aurora Av N

University District (UW Station)

From: Aurora Village Transit Center

♦ Aurora Village Transit Center Bay 2
C through transit center
R N 200 St
L Aurora Av N
L N 185 St
R Meridian Av N
L N 175 St
C NE 175 St
R 5 Av NE
L NE 145 St
R 15 Av NE
L 15 Av NE (at NE 117 St)
R Cowen Pl NE
C University Way NE
L NE Pacific St
L NE Pacific Pl
R Montlake Blvd NE
S UW Station Bay 4
(Some trips will continue as Route 73)

Express Stops Southbound

Between Aurora Av N/N 185 St & University Way N/N 185 St & 15 Av NE/NE 65 St, make the following stops only:

- N 185 St/Aurora Av N
- N 185 St/Ashworth Av N
- Meridian Av N/N 185 St
- Meridian Av N/N 180 St
- N 175 St/Meridian Av N
- 5 Av NE/NE 174 St
- 5 Av NE/NE 163 St
- 5 Av NE/NE 155 St
- NE 145 St/6 Av NE
- 15 Av NE/NE 145 St
- 15 Av NE/NE 143 St
- 15 Av NE/NE 135 St
- 15 Av NE/NE 125 St
- 15 Av NE/NE 120 St
- 15 Av NE/NE 115 St
- 15 Av NE/NE Northgate Wy
- 15 Av NE/NE 104 St
- 15 Av NE/NE 98 St
- 15 Av NE/NE 94 St
- 15 Av NE/NE 89 St
- 15 Av NE/NE 82 St
- 15 Av NE/NE 80 St
- 15 Av NE/NE 75 St
- 15 Av NE/NE 70 St
- 15 Av NE/NE 65 St

Awareness Areas

Montlake Blvd NE/NE Pacific St

Bus Zones – Special Instructions

Northbound on 15 Av NE from NE 92 St to NE 104 St, load or unload riders from regular traffic lanes. Use your 4-way flashers and keep alert for passing motorists.

Route 373 is grouped with Routes 73

To		*Base*	
Aurora Village Transit Center	069C	North Base	04D5
UW Station	0698		

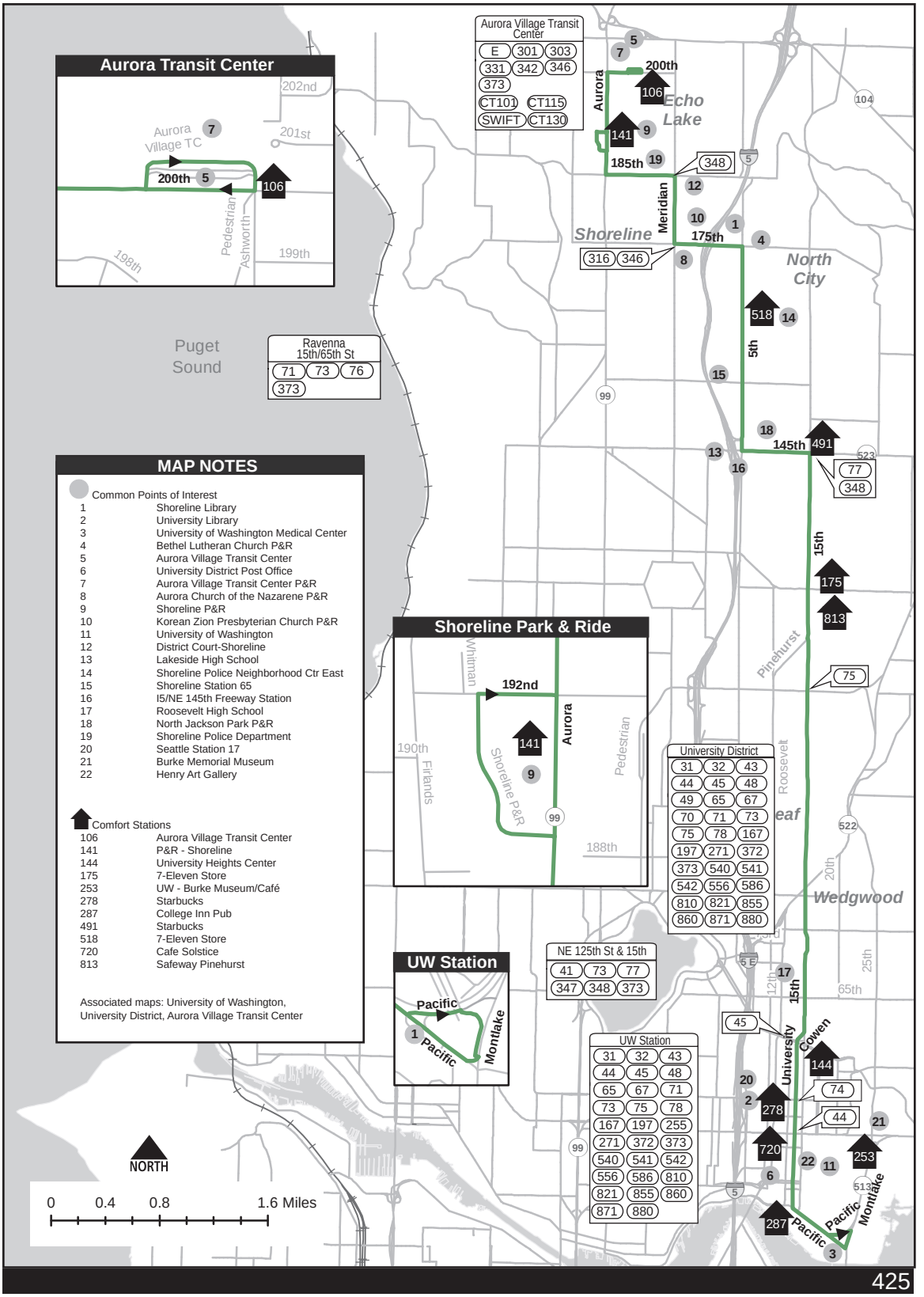
Aurora Transit Center
202nd
Aurora Village TC
7
201st
200th
5
106
Pedestrian
Ashworth
198th
199th
Aurora Village Transit Center
E
301
303
331
342
346
373
CT101
CT115
SWIFT
CT130
Aurora
200th
106
Echo Lake
141
9
185th
19
348
Meridian
12
10
1
175th
4
Shoreline
316
346
8
North City
518
14
5th
15
99
Puget Sound
Ravenna 15th/65th St
71
73
76
373
18
145th
491
13
16
523
77
348
15th
175
813
Pinehurst
75
MAP NOTES
Common Points of Interest
1 Shoreline Library
2 University Library
3 University of Washington Medical Center
4 Bethel Lutheran Church P&R
5 Aurora Village Transit Center
6 University District Post Office
7 Aurora Village Transit Center P&R
8 Aurora Church of the Nazarene P&R
9 Shoreline P&R
10 Korean Zion Presbyterian Church P&R
11 University of Washington
12 District Court-Shoreline
13 Lakeside High School
14 Shoreline Police Neighborhood Ctr East
15 Shoreline Station 65
16 I5/NE 145th Freeway Station
17 Roosevelt High School
18 North Jackson Park P&R
19 Shoreline Police Department
20 Seattle Station 17
21 Burke Memorial Museum
22 Henry Art Gallery
Comfort Stations
106 Aurora Village Transit Center
141 P&R - Shoreline
144 University Heights Center
175 7-Eleven Store
253 UW - Burke Museum/Café
278 Starbucks
287 College Inn Pub
491 Starbucks
518 7-Eleven Store
720 Cafe Solstice
813 Safeway Pinehurst
Associated maps: University of Washington, University District, Aurora Village Transit Center
Shoreline Park & Ravenna
Whitman
192nd
141
Aurora
190th
Firlands
Shoreline P&R
9
99
Pedestrian
188th
University District
31
32
43
44
45
48
49
65
67
70
71
73
75
78
167
197
271
372
373
540
541
542
556
586
810
821
855
860
871
880
Roosevelt
eaf
522
20th
Wedgwood
NE 125th St & 15th
41
73
77
347
348
373
UW Station
Pacific
1
Pacific
Montlake
UW Station
31
32
43
44
45
48
65
67
71
73
75
78
167
197
255
271
372
373
540
541
542
556
586
810
821
855
860
871
880
99
5 E
12th
15th
17
25th
65th
45
University
Cowen
144
74
44
20
2
278
21
720
22
11
253
513
6
5
287
Pacific
Montlake
Pacific
3
NORTH
0
0.4
0.8
1.6 Miles

Downtown Seattle

From: Woodinville Park & Ride

♦ NE 179 St (E/B)
R N-S rdwy through P&R
R E-W rdwy
C NE 178 Pl (across 140 Av NE)
R Woodinville-Snohomish Rd
L Woodinville-Snohomish Rd
L NE 195 St
L enter W/B SR-522
C SR-522
R "SR-202 East/ Woodinville/ Redmond" Exit
C SR-522
R "I-405 North/Everett" Exit
C I-405
R "NE 195 St/Beardslee Blvd Exit Only" (Exit 24)
R "NE 195 St/Beardslee Exit Only" Exit
L NE 195 St
L Beardslee Blvd
L 110 Av NE
L Upper Campus loop (first rdwy past Campus Way)
2 stop
C Upper Campus loop
L Campus Way NE
R 110 Av NE
L Beardslee Blvd
L 104 Av NE

C Kaysner Way
R Woodinville Dr (SR-522)
2 Bothell P&R-Woodinville Dr zone
C Woodinville Dr (SR-522)
C Bothell Way NE (SR-522)
C NE Bothell Way (SR-522)
C Bothell Way NE (SR-522)
C Lake City Way NE
C enter S/B I-5 Exp.lanes
C I-5 Express lanes
R "Pike St" Exit
C Convention Pl
C Union St
L 2 Av
C 2 Av Ext S
C 4 Av S
L Seattle Blvd S (Airport Way S)
C Airport Way S
S S Royal Brougham Way (fs)

Express Lanes Advisory
Never enter express lanes if signage is blank or closed

When Scheduled from UW-Bothell
C Upper Campus loop
L Campus Way NE
R 110 Av NE
C Regular route

When Express Lanes are Closed at Lake City Way NE/ I-5
C enter S/B regular lanes
C I-5
R "Union St" (Exit 165 B)
C Union St
L 2 Av
C 2 Av Ext S
C 4 Av S
L Seattle Blvd S (Airport Way S)
C Airport Way
R S Massachusetts St
R 6 Av S
S fs S Massachusetts St

When Laying Over at Woodinville P&R E-W Rdwy
♦ E-W Rdwy
R 140 Av NE
R NE 179 St
R N-S Rdwy
2 Main P&R stop
C Regular route

Awareness Areas
5 Av/Union St

Express Stops Westbound
- Woodinville P&R
- NE 178 Pl/180 Pl
- Woodinville-Snohomish Rd/ NE N Woodinville Way
- SR-522 ramp/132 Av NE
- Beardslee Blvd/Ross Rd
- Campus Way/110 Av NE
- Woodinville Dr/ Bothell P&R
- Bothell Way NE/ NE 180 St (fs)
- NE Bothell Way/80 Av
- NE Bothell Way/ Kenmore P&R Access
- NE Bothell Way/68 Av
- NE Bothell Way/61 Av
- Bothell Way NE/Lake Forest Park Mall Access Rd
- Bothell Way NE/165 St
- Bothell Way NE/153 St
- Lake City Way NE/145 St
- Lake City Way NE/137 St
- Lake City Way NE/130 St
- Lake City Way NE/125 St
- Lake City Way NE/ 20 Av NE
- Union St/5 Av (ns)
- Union St/4 Av (fs)
- 2 Av/Marion St (ns)
- 2 Av/James St (ns)
- 2 Av Ext S/ S Jackson St (ns)
- Airport Way S/S Royal Brougham Way (fs)

To		*Base*	
Downtown Seattle	0566	East Base	04D4

Woodinville Park & Ride

From: 6 Av S/S Atlantic St

♦ 6 Av S
L S Royal Brougham Wy
R 4 Av S
C 4 Av
R Pike St
L enter N/B I-5 Express Lanes
C I-5 Express lanes
L "Lake City Way/ Bothell" Exit
C Lake City Way NE (SR-522)
C Bothell Way NE

Slow Order
30 mph or less on NE Bothell Wy between Ballinger Wy NE & 61 Av NE

L 98 Av NE
R Main St
C Beardslee Blvd
R 110 Av NE
L Upper Campus loop (first rdwy past Campus Way)
2 stop
C Upper Campus loop
L Campus Way NE
R 110 Av NE
R Beardslee Blvd
R NE 195 St
R enter S/B I-405
C I-405
R "SR-522 East to SR-202 Monroe/ Wenatchee" (Exit 23A)
C SR-522
R "SR-202 East/Wood/ Redmond" Exit
C "Transit Only" lane
C enter E/B SR-522
C SR-522
R "NE 195 St/Duvall" Exit
R NE 195 St
R Woodinville-Snohomish Rd
R Woodinville-Snohomish Rd
L NE 178 Pl
L 140 Av NE
R NE 179 St
S

When Scheduled to UW-Bothell
Operate regular route

2 Upper campus loop (first roadway past Campus Way)
S

Express Lanes Advisory
Never enter express lanes if signage is blank or closed

If Zone on NE 179 St is Blocked
R N-S Rdwy
2 Main P&R stop (only if passengers are still on coach)
R E-W rdwy
S

When Express Lanes are Closed at Pike St/I-5 or When Scheduled Via Olive Way/I-5 Regular Lanes
Operate regular route

2 Pike St
L 8 Av
R Olive Way
L enter N/B I-5 regular lanes
C I-5
R "SR-522/Bothell/Lake City Way" (Exit 171)
C Lake City Way NE (SR-522)
C Regular route

Awareness Areas
5 Av/Union St

Express Stops Eastbound
- 6 Av S / S Atlantic St (N/B) (fs)
- 4 Av S/S Jackson St (ns)
- 4 Av/James St (ns)
- 4 Av/Madison St (ns)
- 4 Av/Union St (fs)
- Pike St/6 Av (ns)
- Lake City Way NE/ NE 85 St (fs)
- Lake City Way NE/ NE 125 St (fs)
- Lake City Way NE/ NE 130 St (fs)
- Lake City Way NE/ NE 137 St (fs)
- Bothell Way NE/ NE 145 St (fs)
- Bothell Way NE/ NE 153 St (ns)
- Bothell Way NE/ NE 165 St (fs)
- Bothell Way NE/ NE 170 St (fs)
- NE Bothell Way/ 61 Av NE (fs)
- NE Bothell Way/ 68 Av NE (fs)
- NE Bothell Way/ 73 Av NE (fs)
- NE Bothell Way/ 80 Av NE (fs)
- Main St 98 Av NE (fs)
- Main St/103 Av NE (ns)
- UW Bothell Campus Way/110 Av NE
- Beardslee Blvd/ NE 195 St
- SR-522/SR-202 freeway station
- Woodinville-Snohomish Rd/139 Av NE
- NE 178 Pl/138 Pl NE
- Woodinville P&R

To		*Base*	
Woodinville Park & Ride	056A	East Base	04D4
Bothell	0567		

MAP NOTES

Common Points of Interest

1	Lake City Post Office
2	Kenmore Post Office
3	Chrysalis High School
4	Bothell Police Department
5	Kenmore Community Church P&R
6	Cascadia College
7	Lake Forest Park Police Department
8	WorkSource North Seattle
9	HealthPoint Kenmore
10	Bothell City Hall
11	Lake Forest Park City Hall
12	Bothell Municipal Court
13	Bothell Post Office
14	Woodinville Post Office
15	Lake Forest Park Station 57
16	North Public Health Center, Dental-PHC
17	Bothell P&R
18	Woodinville P&R
19	Woodinville Station 31
20	Lake Forest Park Library
21	Kenmore City Hall
22	Seattle Station 16
23	I-5/NE 65th St./Green Lake P&R
24	Our Savior Lutheran Church P&R
25	University of Washington-Bothell
26	Swedish Clinic Green Lake
27	UW Clinic Woodinville
28	Lake City Library
29	Kenmore Police Department
30	North Seattle DSHS
31	Kenmore P&R
32	Kenmore Library
33	KC East Precinct North Headquarters
34	Seattle Station 39
35	Bethany Bible Church P&R
36	Bothell Station 42
37	Calvary Christian Assembly Church P&R
38	Kenmore Station 51
39	Bothell Regional Library

Comfort Stations

79	Central/Atlantic Base
113	P&R - Bothell
156	P&R - Woodinville
413	Fred Meyers
481	U W Bothell Library (lock box)
549	Lyon's Den Coffee Shoppe
588	Starbucks
694	Central VM Base
702	Atlantic VM Base

For comfort stations in CBD, see CBD map in Associated maps list

Associated maps: CBD, Univeristy District, University of Washington

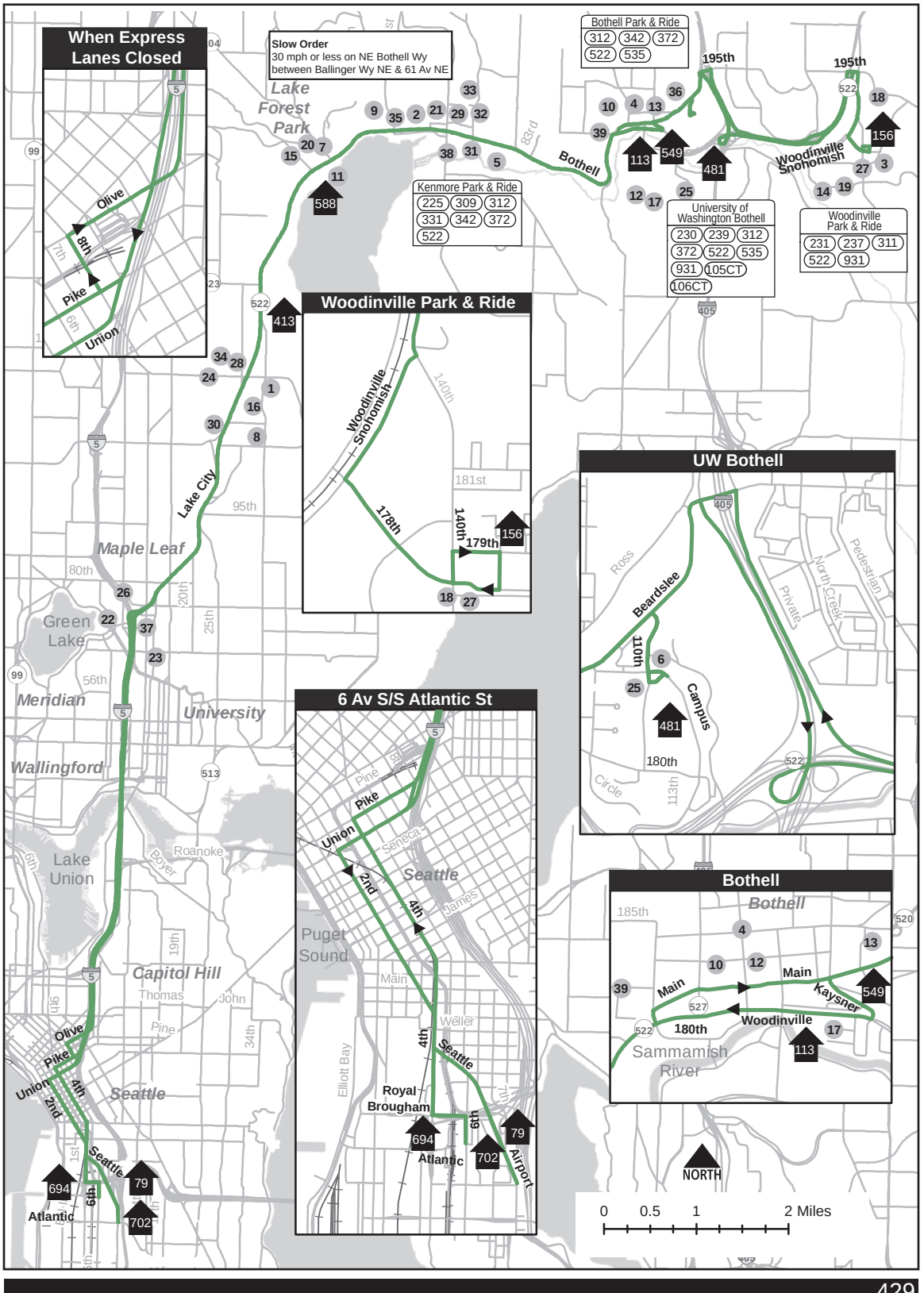
When Express Lanes Closed
Olive
8th
Pike
Union
Slow Order
30 mph or less on NE Bothell Wy between Ballinger Wy NE & 61 Av NE
Lake Forest Park
Bothell Park & Ride
312 342 372 522 535
Kenmore Park & Ride
225 309 312 331 342 372 522
University of Washington Bothell
230 239 312 372 522 535 931 105CT 106CT
Woodinville Park & Ride
231 237 311 522 931
195th
Bothell
Woodinville Snohomish
Woodinville Park & Ride
Woodinville Snohomish
178th
140th
179th
181st
Lake City
95th
Maple Leaf
Green Lake
Meridian
University
Wallingford
Lake Union
Roanoke
Capitol Hill
Thomas
John
Pine
Olive
Pike
Union
4th
2nd
Seattle
Atlantic
6th
UW Bothell
Ross
Beardslee
110th
Campus
180th
Circle
Private
North Creek
Pedestrian
6 Av S/S Atlantic St
Pine
Pike
Union
Seneca
Seattle
2nd
4th
James
Puget Sound
Main
Weller
Elliott Bay
Royal Brougham
Atlantic
Airport
Bothell
185th
Main
Kaysner
Woodinville
180th
Sammamish River
NORTH
0 0.5 1 2 Miles

University District

From: Overlake Park and Ride

♦ Overlake Park and Ride
C through park and ride (counter clockwise)
R 152 Av NE
C through roundabout
2 NE 31 St
C NE 31 St
L 156 Av NE
L NE 40 St
L enter W/B SR-520
C SR-520
C SR-520 HOV Lane
L "Bus only" exit to Clyde Hill/Yarrow Point freeway Station

Slow Order
30 mph or less when entering platform area at Yarrow Point Freeway Station

2 Clyde HIll/Yarrow Point freeway Station
C SR-520 bus only lane

Slow Order
30 mph or less when entering platform area at Evergreen Point Freeway Station

2 Evergreen Point freeway station
C SR-520
R "Montlake Blvd/ Univ of Wash" Exit
R Montlake Blvd E
C Montlake Blvd NE
2 UW Station Bay 4
L NE Pacific Pl
R NE Pacific St
R 15 Av NE
L NE 50 St
S University Way NE (fs)

Express Stops Westbound
- Overlake P&R
- NE 31 St & 156 Av NE
- Redmond Technology Station (Bay 8)
- SR-520 & NE 40 St
- Yarrow Point Freeway Station
- Evergreen Point Freeway Station
- Montlake Blvd E & E Shelby St
- UW Station Bay 4
- NE Pacific St/ Pedestrian Overpass
- 15 Av NE & NE 40 St
- 15 Av NE & NE 42 St
- 15 Ave NE & NE 45 St
- NE 50 St/University Wy NE

Awareness Areas
Montlake Blvd NE/ NE Pacific St
Montlake Blvd NE/ SR-520
NE 45 St/15 Av NE
Montlake Blvd E/ E Shelby St

Overlake Park and Ride

From: 15 NE/NE 43

♦ 15 Av NE/NE 43 St
L NE Pacific St
2 UW Station Bay 1
R Montlake Blvd NE
C Montlake Blvd E
2 Montlake Station Stop
R enter E/B SR-520 (Bus/Carpool lane)
C SR-520
C I-5
C SR-520 (merge left into HOV lane on main span of SR-520)
L "Bus Only" Exit to Evergreen Point freeway station

Slow Order
30 mph or less when entering platform area at Evergreen Point Freeway Station

2 Evergreen Point freeway station
C SR-520 HOV lane
L "Bus Only" Exit to Clyde Hill/Yarrow Point freeway station

Slow Order
30 mph or less when entering platform area at Yarrow Point Freeway Station

2 Clyde Hill/Yarrow Point freeway station
C SR-520 HOV lane
C SR-520 (merge right)
R "NE 40 St/NE 51 St" Exit
R "NE 40 St" Exit
R NE 40 St
R 156 Av NE
R NE 31 St
C through roundabout
2 152 Av NE
C 152 Av NE
L enter Overlake P&R
C through P&R (counterclockwise)
S Overlake P&R

Express Stops Eastbound
- 15 Av NE & NE 43 St
- 15 Av NE & NE Campus Pkwy
- 15 Ave NE & NE 40 St
- NE Pacific St/ Pedestrian Overpass
- UW Station Bay 1
- Montlake Blvd E & SR-520
- Evergreen Point Freeway Station
- Yarrow Point Freeway Station
- Redmond Technology Station (NE 40 St)
- 156 Ave NE & Redmond Technology Station
- NE 31 St & 156 Av NE
- Overlake P&R

To		*Base*	
University District	028B	East Base	04D4
Overlake	0369		

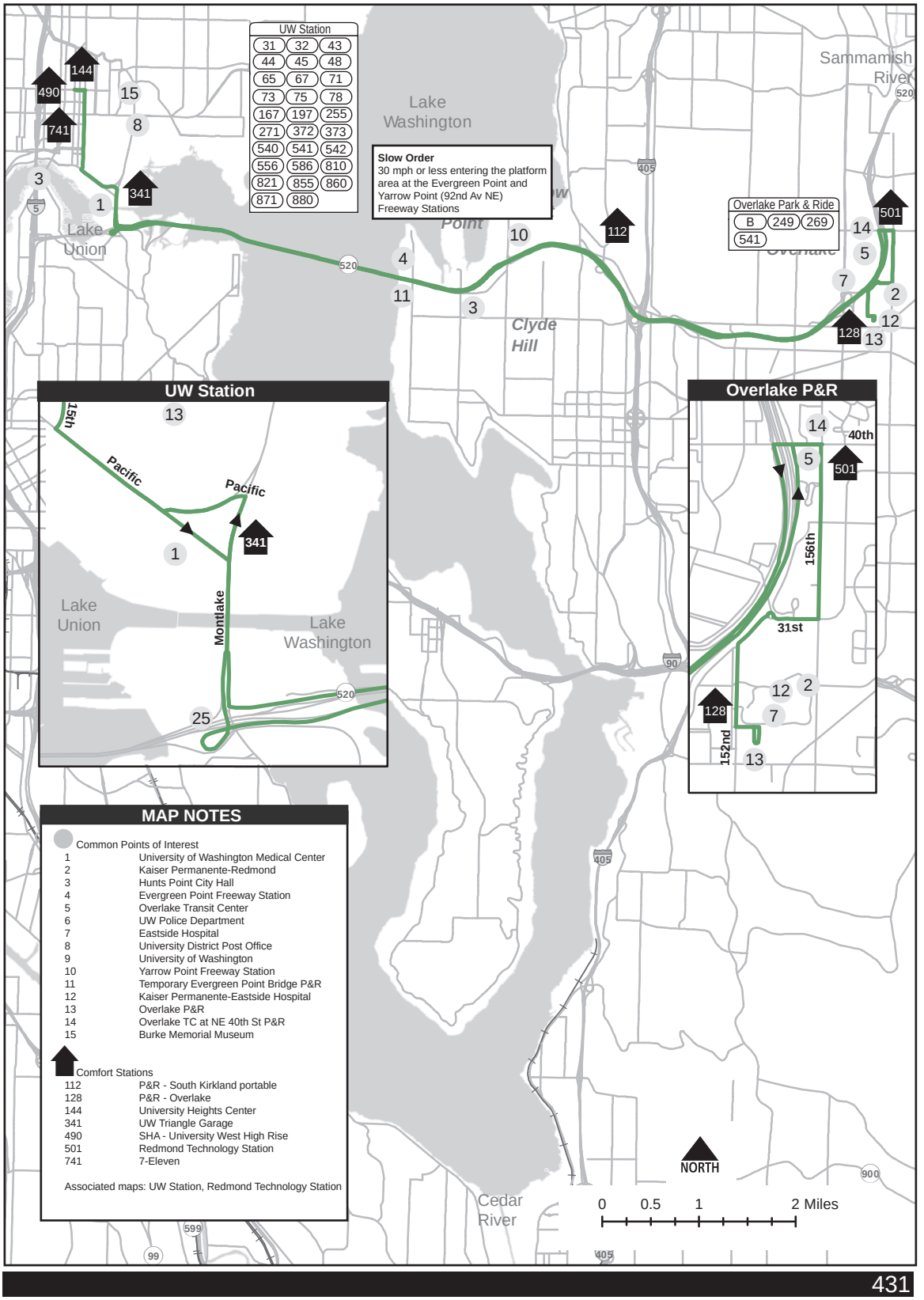
UW Station
31 32 43
44 45 48
65 67 71
73 75 78
167 197 255
271 372 373
540 541 542
556 586 810
821 855 860
871 880
Slow Order
30 mph or less entering the platform area at the Evergreen Point and Yarrow Point (92nd Av NE) Freeway Stations
Overlake Park & Ride
B 249 269
541
Lake Washington
Lake Union
Sammamish River
Clyde Hill
Cedar River
UW Station
15th
Pacific
Pacific
Montlake
Lake Union
Lake Washington
Overlake P&R
40th
156th
31st
152nd
NORTH
0 0.5 1 2 Miles
MAP NOTES
Common Points of Interest
1 University of Washington Medical Center
2 Kaiser Permanente-Redmond
3 Hunts Point City Hall
4 Evergreen Point Freeway Station
5 Overlake Transit Center
6 UW Police Department
7 Eastside Hospital
8 University District Post Office
9 University of Washington
10 Yarrow Point Freeway Station
11 Temporary Evergreen Point Bridge P&R
12 Kaiser Permanente-Eastside Hospital
13 Overlake P&R
14 Overlake TC at NE 40th St P&R
15 Burke Memorial Museum
Comfort Stations
112 P&R - South Kirkland portable
128 P&R - Overlake
144 University Heights Center
341 UW Triangle Garage
490 SHA - University West High Rise
501 Redmond Technology Station
741 7-Eleven
Associated maps: UW Station, Redmond Technology Station

Green Lake Park and Redmond Transit Center

From: Redmond Transit Center

♦ Bay 5
R NE 83 St
R 161 Av NE
L NE 85 St
L 154 Av NE
C W Lake Sammamish Pkwy NE
R enter W/B SR-520
C SR-520
R "NE 51 St/NE 40 St" Exit
R "NE 51 St" Exit
C enter W/B SR-520
R "NE 40 St" Exit
C enter W/B SR-520
C SR-520 (merge left to HOV lane)
L "Bus Only" Exit to Clyde Hill/Yarrow Point freeway station

Slow Order
30 mph or less when entering platform area at Yarrow Point Freeway Station

2 Clyde Hill/Yarrow Point freeway station
C SR-520 bus only lane

Slow Order
30 mph or less when entering platform area at Evergreen Point Freeway Station

2 Evergreen Point freeway station
C SR-520
R "Montlake Blvd E/ Univ of Wash" Exit
R Montlake Blvd E
C Montlake Blvd NE
2 UW Station Bay 4
L NE Pacific St
R 15 Av NE
L NE 50 St
R enter N/B I-5
C I-5
R "NE Ravenna Blvd/ NE 65 St" (Exit 170)
C 8 Av NE
L NE 65 St
S Oswego Pl NE (ns)

Express Stops Westbound
- Redmond Transit Center Bay 5
- NE 85 St/fs 160 Av NE
- 154 Av NE/fs NE 85 St
- 156th Av NE and 31st St
- W Lake Sammamish Pkwy NE/Leary Way
- SR-520/NE 51 St freeway station
- SR-520/NE 40 St freeway station
- SR-520/Yarrow Point freeway station
- SR-520/Evergreen Point freeway station
- Montlake Blvd E/ E Shelby St
- UW Station Bay 4
- NE Pacific St/Pedestrian Overpass
- 15 Av NE/NE 40 St
- 15 Av NE/NE 42 St
- 15 Av NE/NE 45 St
- NE 50 St/ University Way NE
- NE 65 St/ns Oswego Pl NE (Green Lake P&R)

When Scheduled to NE 50 St/University Way NE
Operate regular route
2 NE 50 St
S University Way NE (fs)

To		Base	
Green Lake Park & Ride	00D8	East Base	04D4
U District	007E		
Redmond Transit Center	0044		

From: NE Ravenna Blvd/I-5

♦ NE 65 St
L NE Ravenna Blvd
R Roosevelt Way NE
L NE 50 St
R 15 Av NE
L NE Pacific St
2 UW Station Bay 1
R Montlake Blvd NE
C Montlake Blvd E
2 Montlake Station Stop
R enter E/B SR-520 (Bus/Carpool lane)
C SR-520
C SR-520 (merge left)
L "Bus Only" Exit to Evergreen Point freeway station

Slow Order
30 mph or less when entering platform area at Evergreen Point Freeway Station

2 Evergreen Point freeway station
C SR-520 HOV lane
L "Bus Only" Exit to Clyde Hill/Yarrow Point freeway station

Slow Order
30 mph or less when entering platform area at Yarrow Point Freeway Station

2 Clyde Hill/Yarrow Point freeway station
C SR-520 (merge right)
R "NE 40 St/NE 51 St" Exit
R "NE 40 St" Exit
C enter E/B SR-520
R "NE 51 St" Exit
C enter E/B SR-520
R "W Lake Sammamish Pkwy NE" Exit
L W Lake Sammamish Pkwy NE
C 154 Av NE
R NE 85 St
R 161 Av NE
L NE 83 St
S Redmond Transit Center Bay 1

Express Stops Eastbound
- NE 65 St/ns Oswego Pl NE (Green Lake P&R)
- NE 50 St/ University Way NE
- 15 Av NE/NE 45 St
- 15 Av NE/NE 43 St
- 15 Av NE/ NE Campus Pkwy
- 15 Av NE/NE 40 St
- NE Pacific St/ Pedestrian Overpass
- UW Station Bay 1
- Montlake Blvd E/ Montlake freeway station
- SR-520/Evergreen Point freeway station
- SR-520/Yarrow Point freeway station
- SR-520/NE 40 St freeway station
- SR-520/NE 51 St freeway station
- W Lake Sammamish Pkwy NE/fs Leary Way
- NE 85 St/fs 154 Av NE
- 31st St and 156th Av NE
- NE 85 St/ns 161 Av NE
- Redmond Transit Center Bay 1

When Scheduled from 15 Av NE/NE 43 St
♦ 15 Av NE
C Regular route

Awareness Areas
Montlake Blvd NE/NE Pacific St
Montlake Blvd NE/SR-520
NE 45 St/5 Av NE
Montlake Blvd E/E Shelby St

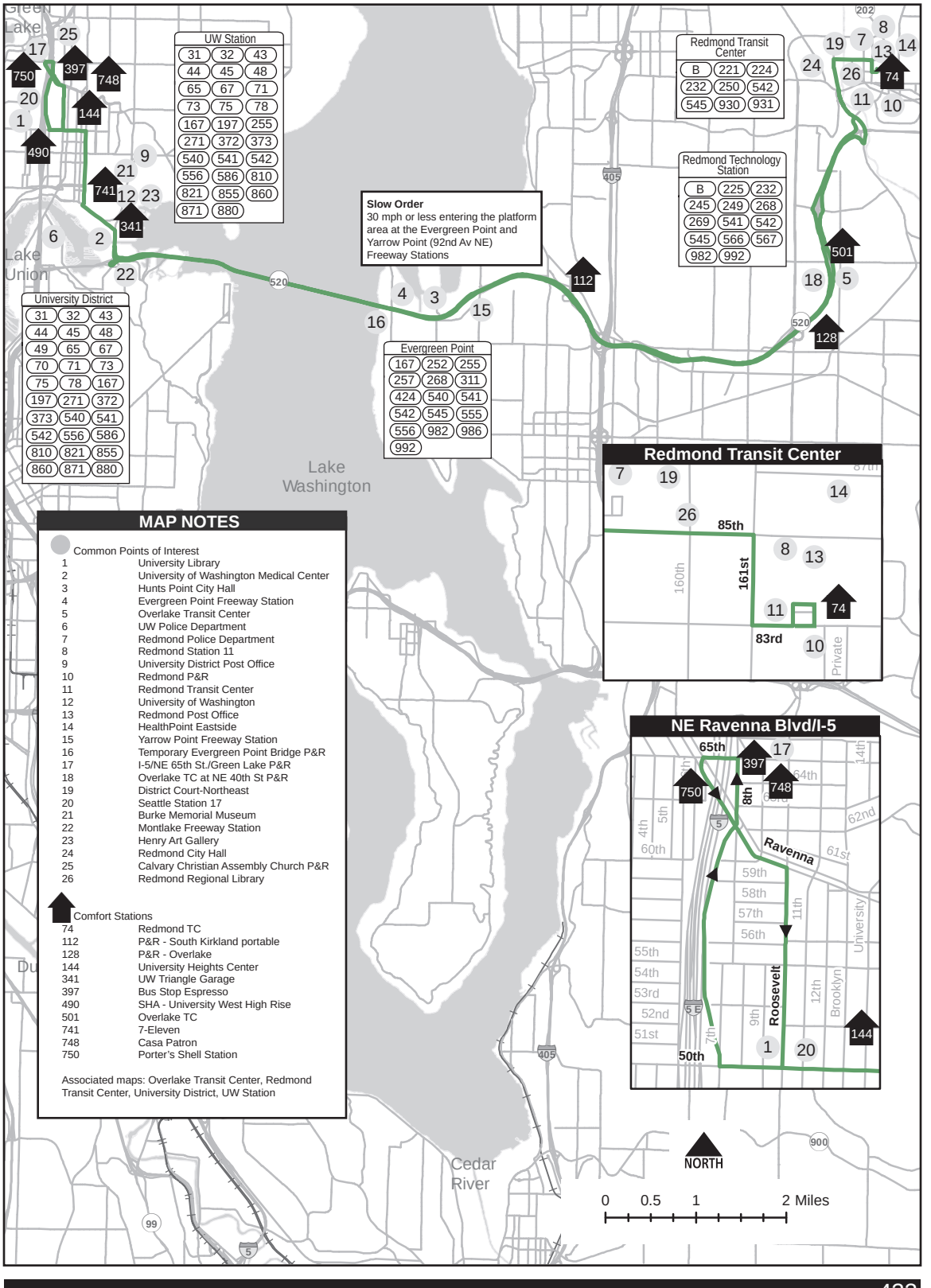

MAP NOTES

Common Points of Interest

1	University Library
2	University of Washington Medical Center
3	Hunts Point City Hall
4	Evergreen Point Freeway Station
5	Overlake Transit Center
6	UW Police Department
7	Redmond Police Department
8	Redmond Station 11
9	University District Post Office
10	Redmond P&R
11	Redmond Transit Center
12	University of Washington
13	Redmond Post Office
14	HealthPoint Eastside
15	Yarrow Point Freeway Station
16	Temporary Evergreen Point Bridge P&R
17	I-5/NE 65th St./Green Lake P&R
18	Overlake TC at NE 40th St P&R
19	District Court-Northeast
20	Seattle Station 17
21	Burke Memorial Museum
22	Montlake Freeway Station
23	Henry Art Gallery
24	Redmond City Hall
25	Calvary Christian Assembly Church P&R
26	Redmond Regional Library

Comfort Stations

74	Redmond TC
112	P&R - South Kirkland portable
128	P&R - Overlake
144	University Heights Center
341	UW Triangle Garage
397	Bus Stop Espresso
490	SHA - University West High Rise
501	Overlake TC
741	7-Eleven
748	Casa Patron
750	Porter's Shell Station

Associated maps: Overlake Transit Center, Redmond Transit Center, University District, UW Station

— 2019 Operators of the Month —

These operators were recognized as shining examples of the Bus Operations Mission Statement:
Provide safe, dependable service. Demonstrate courtesy and respect for customers, fellow employees, and our community. Promote teamwork, job satisfaction, dignity, and personal growth.



Barack, Heidi 22020
Atlantic Base Operator of the Month
September 2019



Reeder, Ronald 20203
Bellevue Base Operator of the Month
September 2019



Gonzalez, Stacy 22198
Central Base Operator of the Month
September 2019



Farkas, Zoltan 21170
East Base Operator of the Month
September 2019

Downtown Seattle

From: Bear Creek Park & Ride

♦ Bear Creek P&R (East rdwy)
R E-W rdwy
R Passenger pick-up rdwy
L 178 Pl NE
R NE 76 St
R NE Redmond Way
R 164 Av NE
L NE 83 St
2 Redmond Transit Center Bay 6
C NE 83 St
R 161 Av NE
L NE 85 St
L 154 Av NE
C W Lake Sammamish Pkwy NE
R enter W/B SR-520
C SR-520
R "NE 51 St/NE 40 St" Exit
R "NE 51 St" Exit
C across NE 51 St
2 NE 51 St Freeway Express stop
C collector/distributor lanes
R "NE 40 St" Exit
C across NE 40 St
2 Freeway Express stop
C collector/distributor lanes
C enter W/B SR-520
C SR-520 (merge left to HOV lane)
L "Bus Only" exit to Clyde Hill/Yarrow Point freeway station

Slow Order
30 mph or less when entering platform area at Yarrow Point Freeway Station

2 Clyde Hill/Yarrow Point freeway station
C SR-520 bus only lane

Slow Order
30 mph or less when entering platform area at Evergreen Point Freeway Station

2 Evergreen Point freeway station
C SR-520
C enter "I-5 South/ Seattle/Portland"
C I-5
R "Stewart St/Denny Way" (Exit 166)
C Stewart St
L 5 Av (ns) (monorail pillars)
C 5 Av (right lane when clear of pillars)
C 5 Av S
L Seattle Blvd S (Airport Way S)
C Airport Way S
S S Royal Brougham Way (fs)

When Scheduled Through the Overlake Transit Center
Operate regular route

L NE 40 St
R 156 Av NE
R NE 36 St
R North/South Roadway
2 Bay 4
C to exit Overlake TC
L 156 Av NE
L NE 40 St
L enter WB SR-520
C Regular route

Express Stop Westbound

- Bear Creek P&R
- NE 76 St/177 Pl NE
- Redmond Way/ NE 79 St (ns) Redmond Way/ 166 Av NE
- Redmond Transit Center Bay 6
- NE 85 St/160 Av NE (fs)
- 154 Av NE/NE 85 St (fs)
- W Lake Sammamish Pkwy NE/Leary Way
- SR-520/NE 51 St freeway station
- Overlake Transit Center Bay 4 (when scheduled through transit center)
- SR-520/NE 40 St freeway station
- SR-520/Yarrow Point freeway station
- SR-520/Evergreen Point freeway station
- Stewart St/Yale Av
- Stewart St/9 Av (ns)
- Stewart St/7 Av (ns)
- 5 Av/Pine St (ns)
- 5 Av/University St (ns)
- 5 Av/Marion St (ns)
- 5 Av/Jefferson St (ns)
- 5 Av/S Jackson St (fs)
- 6 Av/Airport Way S/Royal Brougham Way (fs)

Awareness Areas
Olive Wy/Boren Av
5 Av/Stewart St

To		*Base*	
Downtown Seattle	05B8	East Base	04D4

Bear Creek Park & Ride

From: 6 Av S/fs S Atlantic St

♦ 6 Av S
L S Royal Brougham Wy
R 4 Av S
C 4 Av
R Olive Way
L enter N/B I-5
C I-5
R "SR-520/Bellevue/ Kirkland" (Exit 168B)
C SR-520 (Merge left into HOV lane on main span of SR-520)
L Evergreen Point freeway station
2 Evergreen Point freeway station

Slow Order
30 mph or less when entering platform area at Evergreen Point Freeway Station

C SR-520 HOV lane
L "Bus Only" exit to Clyde Hill/Yarrow Point freeway station
2 Clyde Hill/Yarrow Point freeway station

Slow Order
30 mph or less when entering platform area at Yarrow Point Freeway Station

C SR-520 (merge right)
R "NE 40 St/NE 51 St" Exit
2 Freeway Express stop at Overlake Transit Center
C collector/distributor lanes
R "NE 51 St " Exit
C across NE 51 St
2 Freeway Express stop
C enter E/B SR-520
R "W Lake Sammamish Pkwy NE" Exit
L W Lake Sammamish Pkwy NE
C 154 Av NE
R NE 85 St
R 161 Av NE
L NE 83 St
2 Redmond Transit Center Bay 3
C NE 83 St
R 164 Av NE (SR 202)
L NE Redmond Way
L NE 76 St
L 178 Pl NE
R enter Bear Creek P&R
C through P&R (passenger pick-up rdwy)
R 178 Pl NE
R NE Union Hill Rd
R enter Bear Creek P&R (East rdwy)
S Layover A or B

When Scheduled via E Olive St/Bellevue Av
Operate regular route

2 Olive Way
R Boren Av
L Pine St
C E Pine St
L Bellevue Av
L E Olive Way
R enter N/B I-5
C Regular route

Express Stops Eastbound

- 6 Av S/ fs S Atlantic St (N/B)
- 4 Av S/ns S Jackson St
- 4 Av/James St
- 4 Av/Marion St
- 4 Av/Pike St
- Olive Way/ns 8 Av
- Olive Way/ns Terry Av
- Bellevue Av/E Olive St (when scheduled via Capitol Hill)
- SR-520/Evergreen Point freeway station
- SR-520/Yarrow Point freeway station (92 Av NE)
- SR-520/NE 40 St freeway station
- SR-520/NE 51 St freeway station
- W Lake Sammamish Pkwy NE/Leary Way (fs)
- NE 85 St/54 Av NE (fs)
- NE 85 St/161 Av NE (ns)
- Redmond Transit Center Bay 3
- Cleveland St/ 166 Av NE (ns)
- NE 76 St/177 Pl NE
- Bear Creek P&R

Awareness Areas
Olive Wy/Boren Av
5 Av/Stewart St

To		Base	
Redmond	05C1	East Base	04D4

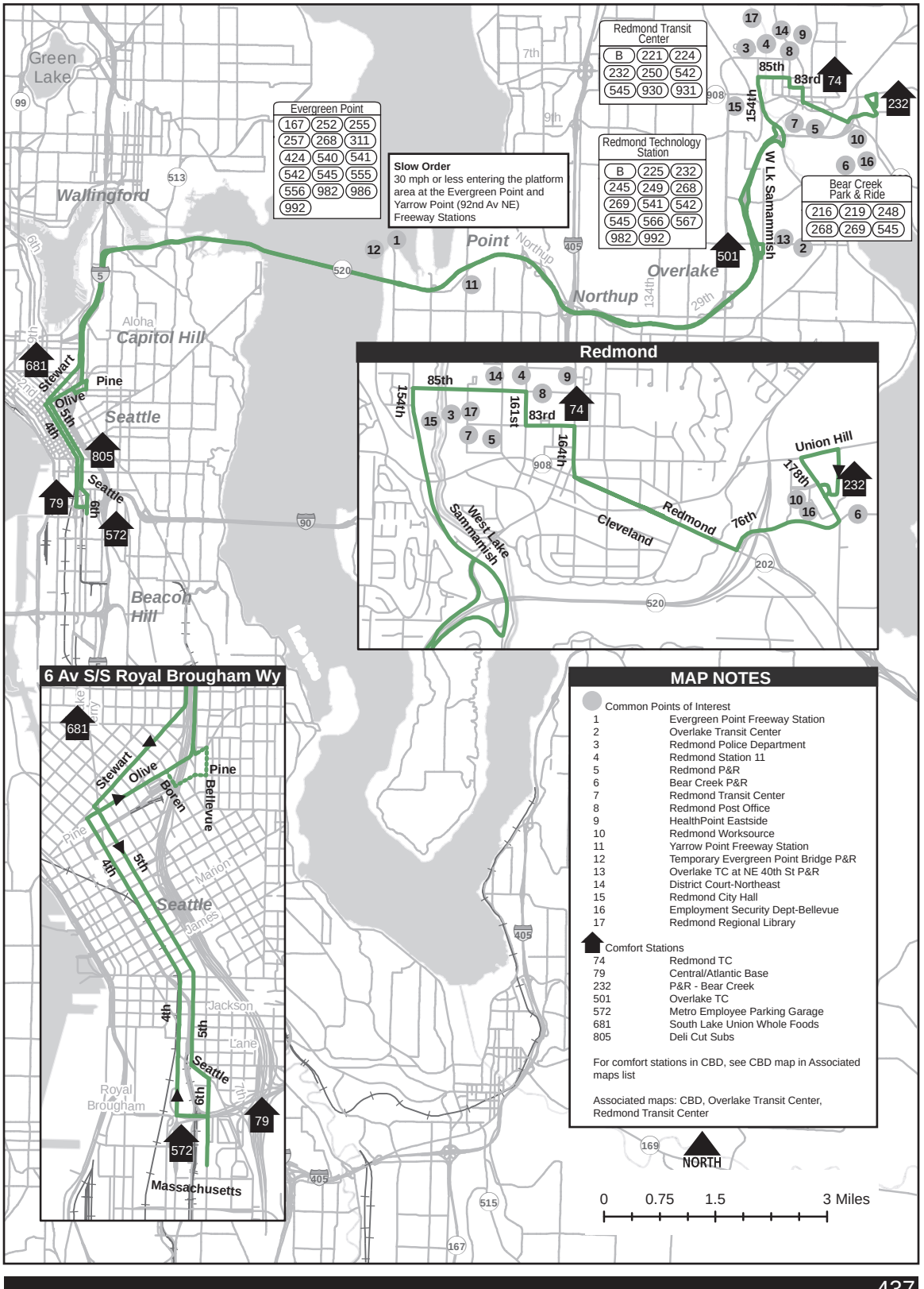
Redmond Transit Center
B 221 224
232 250 542
545 930 931
Evergreen Point
167 252 255
257 268 311
424 540 541
542 545 555
556 982 986
992
Redmond Technology Station
B 225 232
245 249 268
269 541 542
545 566 567
982 992
Bear Creek Park & Ride
216 219 248
268 269 545
Slow Order
30 mph or less entering the platform area at the Evergreen Point and Yarrow Point (92nd Av NE) Freeway Stations
Green Lake
Wallingford
Aloha
Capitol Hill
Seattle
Beacon Hill
Point
Overlake
Northup
W Lk Sammamish
Redmond
Cleveland
West Lake Sammamish
Union Hill
6 Av S/S Royal Brougham Wy
Royal Brougham
Massachusetts
Jackson
Lane
Marion
James
Pine
Olive
Stewart
Boren
Bellevue
Seattle
MAP NOTES
Common Points of Interest
1 Evergreen Point Freeway Station
2 Overlake Transit Center
3 Redmond Police Department
4 Redmond Station 11
5 Redmond P&R
6 Bear Creek P&R
7 Redmond Transit Center
8 Redmond Post Office
9 HealthPoint Eastside
10 Redmond Worksource
11 Yarrow Point Freeway Station
12 Temporary Evergreen Point Bridge P&R
13 Overlake TC at NE 40th St P&R
14 District Court-Northeast
15 Redmond City Hall
16 Employment Security Dept-Bellevue
17 Redmond Regional Library
Comfort Stations
74 Redmond TC
79 Central/Atlantic Base
232 P&R - Bear Creek
501 Overlake TC
572 Metro Employee Parking Garage
681 South Lake Union Whole Foods
805 Deli Cut Subs
For comfort stations in CBD, see CBD map in Associated maps list
Associated maps: CBD, Overlake Transit Center, Redmond Transit Center
NORTH
0 0.75 1.5 3 Miles

— 2019 Operators of the Month —

These operators were recognized as shining examples of the Bus Operations Mission Statement:
Provide safe, dependable service. Demonstrate courtesy and respect for customers, fellow employees, and our community. Promote teamwork, job satisfaction, dignity, and personal growth.



Wernli, Timothy 21564
North Base Operator of the Month
September 2019



Kopischke, David 21095
Ryerson Base Operator of the Month
September 2019



McDonald, Kevin 21331
South Base Operator of the Month
September 2019



Wagner, John 20064
Atlantic Base Operator of the Month
October 2019

Downtown Seattle

From: 110 Av NE/NE 10 St

♦ 110 Av NE/NE 10 St
R enter Bellevue Transit Center (NE 6 St)
2 Bay 9
L 108 Av NE
R NE 4 St
L Bellevue Wy NE
C Bellevue Wy SE
L enter W/B I-90 HOV lane ("bus/carpool only")
C I-90 HOV
L "80 Av SE" Exit ("Buses/carpools")
R 80 Av SE
L N Mercer Way
C enter W/B I-90
C I-90 regular lanes
C W/B I-90 (follow signs to City Center/Amtrak)
L 4 Av S
C 4 Av
R Pike St
R Convention Pl
S

When Scheduled from Bellevue Transit Center Bay 9

♦ Bellevue Transit Center Bay 9
C Regular route

Express Stops Westbound

- 110 Av NE/NE 10 St (S/B)
- NE 6 St (Bellevue Transit Center Bay 9)/108 Av NE
- NE 4th St/108 Av NE (fs)
- Bellevue Wy NE/NE 4 St (fs)
- Bellevue Way SE/ Main St
- Bellevue Way SE/ SE 3 St
- Bellevue Way SE/ SE 11 St (park&pool lot)
- Bellevue Way SE/ SE 16 St
- Bellevue Way SE/ 112 Av SE
- N Mercer Way/80 Av SE (North Mercer Island P&R)
- 4 Av S/S Jackson St (ns)
- 4 Av S/S Washington St (fs)
- 4 Av/Cherry St (fs)
- 4 Av/Seneca St (ns)
- 4 Av/Union St (fs)
- Pike St/6 Av (ns)
- Pike St/Convention Pl (ns)

Awareness Areas
5 Av/Union St

To		*Base*	
Seattle	0030	East Base	04D4

Bellevue

From: Downtown Seattle

♦ Convention Pl
C Union St
L 2 Av
C 2 Av Ext S
C 4 Av S
R "I-90 East/ Spokane" ramp
L Edgar Martinez Dr S
C I-90
C I-90 regular lanes
R "77 Av SE" (Exit 7)
L 77 Av SE
R N Mercer Way
R 80 Av SE
L enter E/B I-90 ("Buses/Carpools")
C HOV lane
C HOV left lane ("Jct I-405/ Bellevue Way/Buses/ Carpools/Exit only")
L "Bellevue Way" Exit
C Bellevue Way SE
C Bellevue Way NE
R NE 4 St
L 108 Av NE
2 Bellevue Transit Center (Bay 12)
C 108 Av NE
R NE 12 St
R 110 Av NE
S

Express Stops Eastbound

- Union St/6 Av (fs)
- Union St/4 Av (fs)
- 2 Av/Seneca St (fs)
- 2 Av/Cherry St (ns)
- 2 Av Ext S/Yesler Wy (fs)
- N Mercer Wy/80 Av SE (North Mercer Island P&R)
- Bellevue Way SE (South Bellevue P&R)
- Bellevue Way SE/SE 16 St
- Bellevue Way SE/ SE 10 St (park & pool lot)
- Bellevue Way SE/SE 3 St
- Bellevue Way NE/Main St
- NE 4 St/105 Av NE
- 108 Av NE (Bellevue Transit Center Bay 12)/ NE 6 St
- 110 Av NE/NE 10 St (S/B)

Awareness Areas
5 Av/Union St

To		*Base*	
Bellevue	0799	East Base	04D4

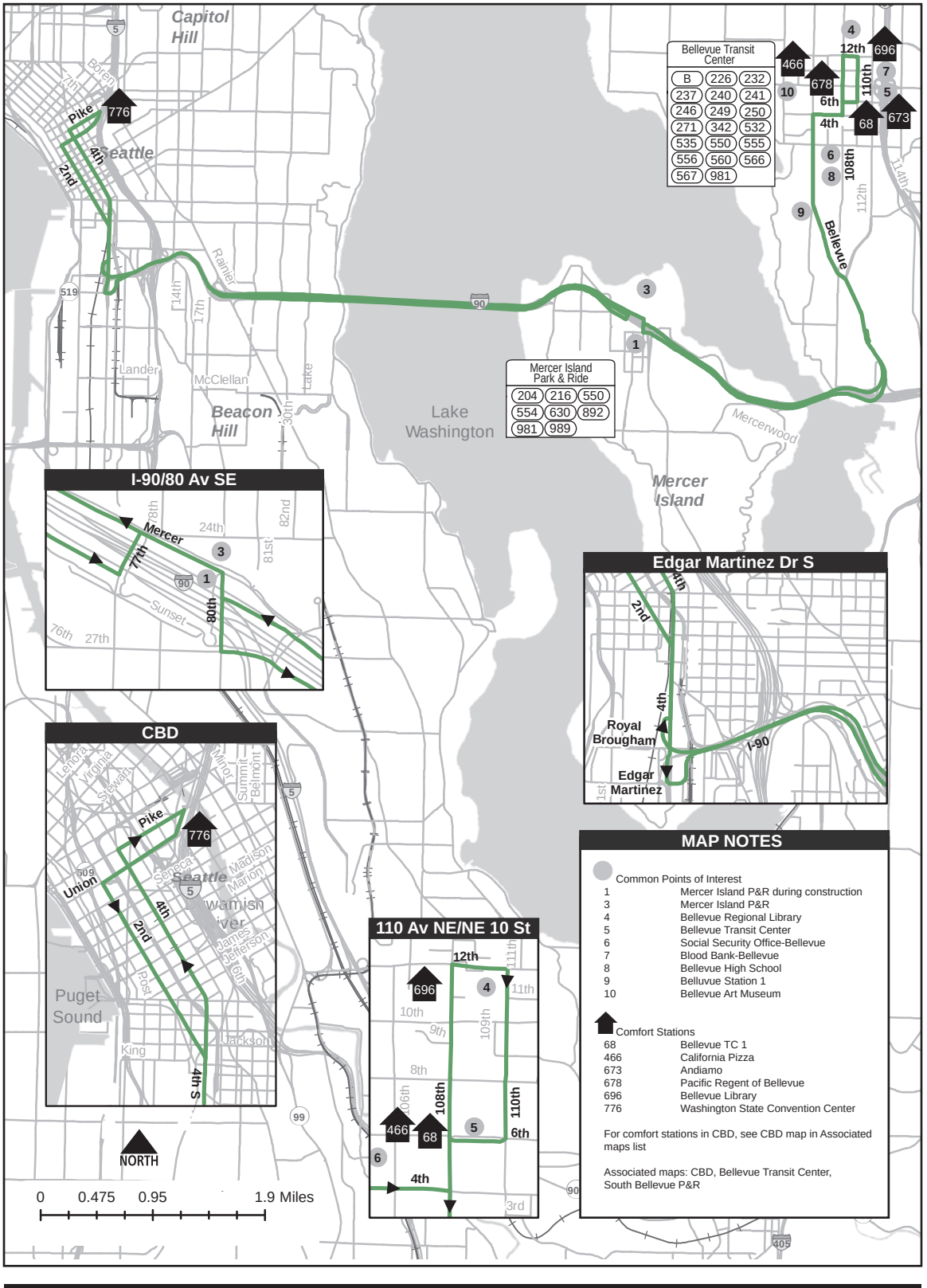
Capitol Hill
Seattle
Pike
776
4th
2nd
Boren
7th
Rainier
14th
17th
Lander
McClellan
Lake
30th
Beacon Hill
Lake Washington
Mercerwood
Mercer Island
Bellevue
Bellevue Transit Center
B 226 232
237 240 241
246 249 250
271 342 532
535 550 555
556 560 566
567 981
466
678
696
12th
110th
6th
4th
68
673
108th
112th
114th
Mercer Island Park & Ride
204 216 550
554 630 892
981 989
I-90/80 Av SE
Mercer
77th
80th
24th
81st
82nd
Sunset
76th
27th
Edgar Martinez Dr S
Royal Brougham
Edgar Martinez
I-90
CBD
Lenora
Virginia
Stewart
Minor
Summit
Belmont
Pike
776
Union
Seneca
Seattle
Madison
Marion
Wamish River
James
Jefferson
Post
Puget Sound
King
Jackson
4th S
110 Av NE/NE 10 St
12th
696
10th
9th
8th
109th
108th
110th
466
68
6th
4th
3rd
NORTH
0 0.475 0.95 1.9 Miles
MAP NOTES
Common Points of Interest
1 Mercer Island P&R during construction
3 Mercer Island P&R
4 Bellevue Regional Library
5 Bellevue Transit Center
6 Social Security Office-Bellevue
7 Blood Bank-Bellevue
8 Bellevue High School
9 Belluvue Station 1
10 Bellevue Art Museum
Comfort Stations
68 Bellevue TC 1
466 California Pizza
673 Andiamo
678 Pacific Regent of Bellevue
696 Bellevue Library
776 Washington State Convention Center
For comfort stations in CBD, see CBD map in Associated maps list
Associated maps: CBD, Bellevue Transit Center, South Bellevue P&R

— 2019 Operators of the Month —

These operators were recognized as shining examples of the Bus Operations Mission Statement:
Provide safe, dependable service. Demonstrate courtesy and respect for customers, fellow employees, and our community. Promote teamwork, job satisfaction, dignity, and personal growth.



Lopez, Chad 20406
Bellevue Base Operator of the Month
October 2019



Moody, LaTreviet 20657
Central Base Operator of the Month
October 2019



Schultz, Catherine 3289
North Base Operator of the Month
October 2019



Bradford, Melvenia 21804
Ryerson Base Operator of the Month
October 2019

Downtown Seattle

From: Issaquah Highlands Park and Ride

♦ Issaquah Highlands P&R Bay 4
C counterclockwise through P&R to S/B exit
C 9 Av NE
C Highlands Dr NE
C E Sunset Way
C W Sunset Way
R Newport Way NW
C NW Maple St (through intersection)
L enter Issaquah Transit Center (bus only)
C bus loop
2 Bay 2
C 17 Av NW Exit (SR-900)
R 17 Av NW (Renton-Issaquah Rd SE/ SR-900)
R enter W/B I-90
R I-90 HOV
L "142 Pl SE" HOV (Exit buses/carpools)
C entrance W/B I-90 HOV lanes
C I-90 HOV
L "80 Av SE" Exit ("Buses/carpools")
R 80 Av SE
L N Mercer Way
C enter W/B I-90
C I-90 regular lanes
R "Rainier Av S" Exit 3B
C Rainier Av S
L S Dearborn St
C Seattle Blvd S
R 4 Av S
C 4 Av
R Blanchard St
S 6 Av/Blanchard St

When Scheduled from NE Redmond-Fall City Rd/185 Av NE

♦ NE Redmond-Fall City Rd
R Sahalee Way
C 228 Av NE
C 228 Av SE
R SE 30 St
L transit entrance S Sammamish P&R
C through P&R loop
2 Bay 1
C bus loop
R SE 30 St
C Issaquah-Pine Lake Rd
C Highlands Dr NE
C 9 Av NE
L "Transit Only" Enter Issaquah Highlands P&R
2 Bay 4
C Regular route

Express Stops Westbound

- NE Redmond Way/ 185 Av NE
- 228 Av NE/NE 25 Way
- 228 Av NE/ NE Inglewood Hill Rd
- 228 Av SE/SE 8 St
- S Sammamish P&R Bay 1
- Issaquah-Pine Lake Rd SE/ SE 37 Pl
- Issaquah Highlands P&R (Bay 4)
- 9 Av NE/NE Ellis Dr
- E Sunset Way/1 Av NE
- Issaquah Transit Center Bay 2
- Westbound I-90 on-ramp 142 Pl SE (fs)
- Mercer Island P&R
- Rainier Ave S/S Charles St
- 4 Av/S Jackson St
- 4 Av/S Washington St
- 4 Av/Cherry St
- 4 Av/Seneca St
- 4 Av/Pike St
- 4 Av/Stewart St

Awareness Areas
Eastgate P&R

To		*Base*	
Downtown Seattle	07E9	East Base	04D4

Issaquah Highlands Park & Ramp

From: Blanchard St/8 Av

♦ Lenora St
L 2 Av
C 2 Av Ext S
L S Jackson St
R Rainier Av S
R "I-90 East/Spokane" on-ramp
C I-90 regular lanes
R "77 Av SE" (Exit 7)
L 77 Av SE
R N Mercer Way
R 80 Av SE
L enter E/B I-90 ("Buses/Carpools")
C HOV lane
C HOV right lane ("I-90 East/Spokane/Buses/ Carpools")
L "142 Pl SE" HOV Exit (buses/carpools)
C enter E/B I-90 HOV on-ramp
C I-90
R "SR-900 South/ Renton" (Exit 15)
R 17 Av NW (Renton-Issaquah Rd SE/ (SR-900)
L enter Issaquah Transit Center (bus only)
C bus loop
2 Bay 6
C "NW Maple St" Exit
R NW Maple St
C Newport Way NW
L W Sunset Way
C E Sunset Way
C Highlands Dr NE
L "Transit Only" entrance Issaquah Highlands P&R
C counterclockwise through P&R
2 Bay 3

When Scheduled to NE Redmond-Fall City Rd/ NE 185 Av NE

C counterclockwise through P&R to N/B exit
C Highlands Dr NE
C Issaquah-Pine Lake Rd SE
C SE 30 St
L transit entrance S Sammamish P&R loop
2 Bay 1
C through P&R loop
R SE 30 St
L 228 Av SE
C 228 Av NE
C Sahalee Way NR
L NE Redmond-Fall City Rd
L 185 Av NE (fs)

Express Stops Eastbound

- Lenora St/4 Av
- 2 Av/Stewart St
- 2 Av/Seneca St
- 2 Av/Cherry St
- 2 Av S/Yesler Way
- S Jackson St/ Maynard Av S
- Rainier Av S/S Charles St
- Mercer Island P&R
- Eastbound I-90 off-ramp ns 142 Pl SE
- Issaquah Transit Center Bay 6
- E Sunset Way/Rainier Blvd
- Issaquah Highlands Dr/ NE Ellis
- Issaquah Highlands P&R (Bay 3)
- Issaquah-Pine Lake Rd SE/ Issaquah-Fall City Rd
- Issaquah-Pine Lake Rd SE/SE 40 Pl
- Issaquah-Pine Lake Rd SE/SE 37 Pl
- S Sammamish P&R Bay 1
- 228 Av SE/SE 8 St
- 228 Av NE/NE 8 St
- 228 Av NE/NE 25 Way
- NE Redmond Way/ 185 Av NE

Awareness Areas
Eastgate P&R

To		*Base*	
Issaquah	07EB	East Base	04D4
Sammamish (via Issaquah)	0557		

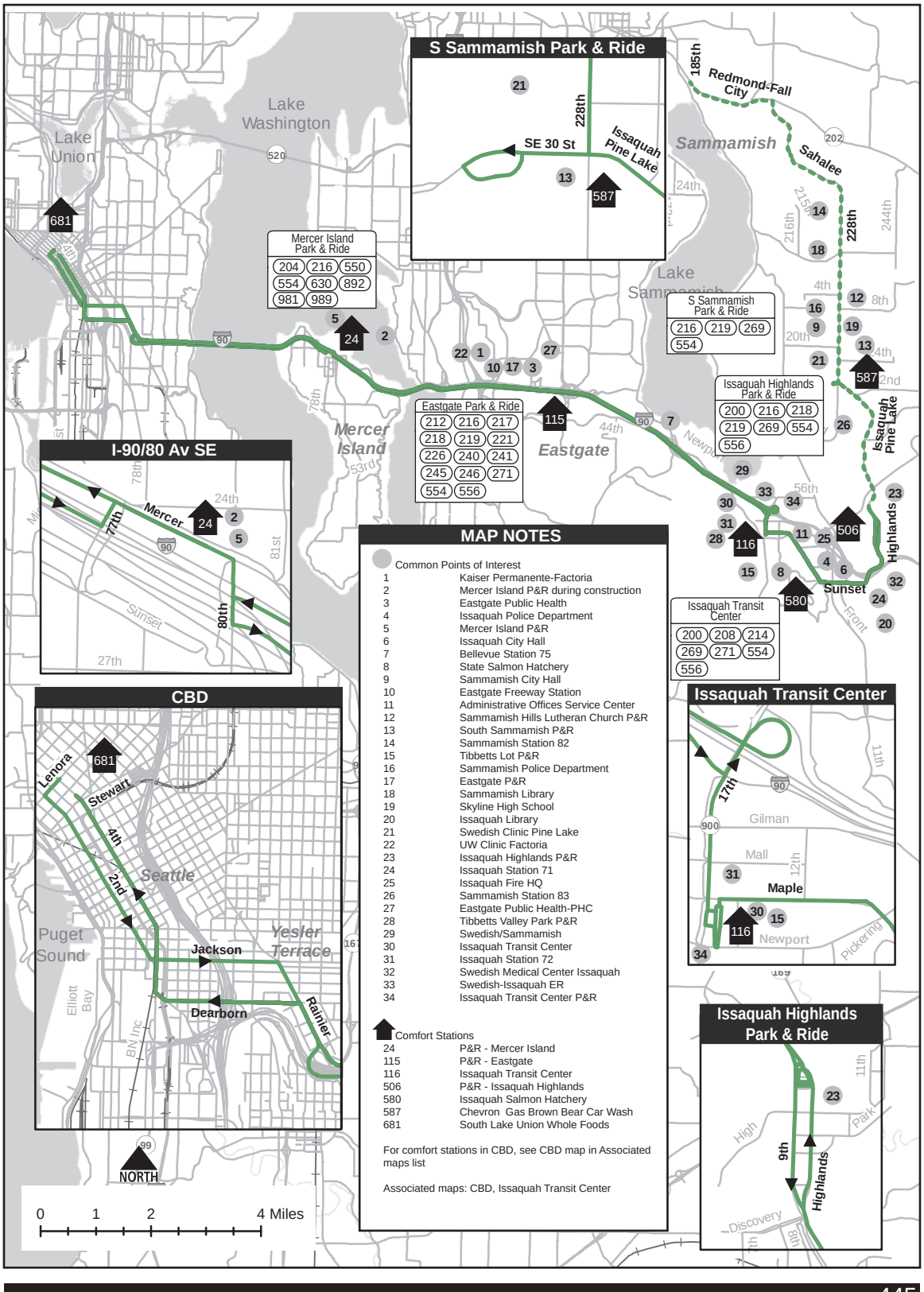

MAP NOTES

Common Points of Interest

1	Kaiser Permanente-Factoria
2	Mercer Island P&R during construction
3	Eastgate Public Health
4	Issaquah Police Department
5	Mercer Island P&R
6	Issaquah City Hall
7	Bellevue Station 75
8	State Salmon Hatchery
9	Sammamish City Hall
10	Eastgate Freeway Station
11	Administrative Offices Service Center
12	Sammamish Hills Lutheran Church P&R
13	South Sammamish P&R
14	Sammamish Station 82
15	Tibbetts Lot P&R
16	Sammamish Police Department
17	Eastgate P&R
18	Sammamish Library
19	Skyline High School
20	Issaquah Library
21	Swedish Clinic Pine Lake
22	UW Clinic Factoria
23	Issaquah Highlands P&R
24	Issaquah Station 71
25	Issaquah Fire HQ
26	Sammamish Station 83
27	Eastgate Public Health-PHC
28	Tibbetts Valley Park P&R
29	Swedish/Sammamish
30	Issaquah Transit Center
31	Issaquah Station 72
32	Swedish Medical Center Issaquah
33	Swedish-Issaquah ER
34	Issaquah Transit Center P&R

Comfort Stations

24	P&R - Mercer Island
115	P&R - Eastgate
116	Issaquah Transit Center
506	P&R - Issaquah Highlands
580	Issaquah Salmon Hatchery
587	Chevron Gas Brown Bear Car Wash
681	South Lake Union Whole Foods

For comfort stations in CBD, see CBD map in Associated maps list

Associated maps: CBD, Issaquah Transit Center

Northgate

From: Bellevue Transit Center

♦ Bellevue Transit Center Bay 5
L 110 Ave NE
R NE 10 St
L 108 Av NE
L enter Bellevue Transit Center
S Bay 5
L 110th Ave NE
R NE 10th St
L 112th Ave NE
C 108th Ave NE
L HOV Entrance W/B SR-520
C SR-520 (merge left into HOV lane on main span of SR-520)
L "Bus Only" Exit to Clyde

Slow Order
30 mph or less when entering platform area at Yarrow Point Freeway Station

Hill/Yarrow Point freeway station
2 Clyde Hill/Yarrow Point

Slow Order
30 mph or less when entering platform area at Evergreen Point Freeway Station

freeway station
C SR-520 bus only lane
2 Evergreen Point freeway station
C SR-520
R "I-5 North/Vancouver BC/ Roanoke St" Exit
C I-5
R "Northgate Way/ 1 Ave NE" (Exit 173)
R 1 Av NE
L NE 100 St
L enter Northgate Transit Center
S Bay 1

Express Stops Westbound
- Bellevue TC Bay 5
- Yarrow Point freeway station
- Evergreen Point freeway station
- Northgate Transit Center Bay 1

Bellevue

From: Northgate

♦ Northgate Transit Center Bay 4
L NE 100 St
R 5 Av NE
L Banner Way NE
C NE 75 St
R 9 Av NE
C enter S/B I-5
C I-5
L "SR-520 East/Bellevue/ Kirkland" (Exit 168B)
C SR-520 (merge left into HOV lane on main span of SR-520)
L "Bus Only" Exit to Evergreen Point freeway station

Slow Order
30 mph or less when entering platform area at Evergreen Point Freeway Station

2 Evergreen Point freeway station
C SR-520 HOV lane
L "Bus Only" exit to Clyde Hill/Yarrow Point freeway station

Slow Order
30 mph or less when entering platform area at Yarrow Point Freeway Station

2 Clyde Hill/Yarrow Point freeway station
C SR-520 HOV lane
L "108 Ave NE" HOV exit
R 108 Ave NE
C 112 Ave NE
R NE 10 St
L 110 Ave NE
R enter Bellevue Transit Center
S Bay 8

Express Stops Eastbound
- Northgate Transit Center Bay 4
- Evergreen Point freeway station
- Yarrow Point freeway station
- Bellevue TC Bay 8

Awareness Areas
Bellevue TC

To		*Base*	
Northgate	057C	East Base	04D4
Bellevue TC	0581		

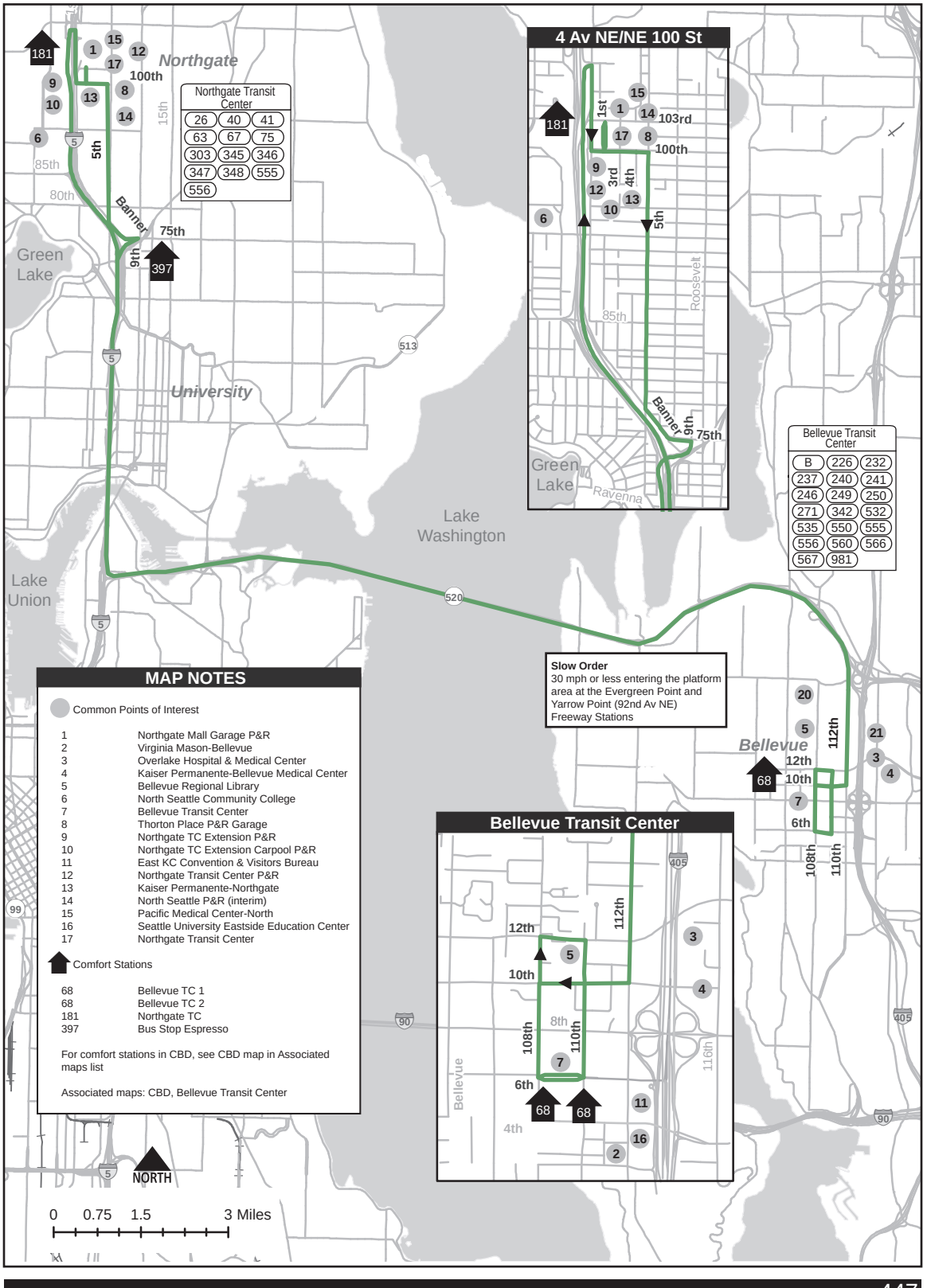
4 Av NE/NE 100 St
Northgate
Northgate Transit Center
26 40 41
63 67 75
303 345 346
347 348 555
556
University
Green Lake
Lake Washington
Lake Union
Bellevue
Bellevue Transit Center
Bellevue Transit Center
560 566
567 981
Slow Order
30 mph or less entering the platform area at the Evergreen Point and Yarrow Point (92nd Av NE) Freeway Stations
MAP NOTES
Common Points of Interest
1 Northgate Mall Garage P&R
2 Virginia Mason-Bellevue
3 Overlake Hospital & Medical Center
4 Kaiser Permanente-Bellevue Medical Center
5 Bellevue Regional Library
6 North Seattle Community College
7 Bellevue Transit Center
8 Thorton Place P&R Garage
9 Northgate TC Extension P&R
10 Northgate TC Extension Carpool P&R
11 East KC Convention & Visitors Bureau
12 Northgate Transit Center P&R
13 Kaiser Permanente-Northgate
14 North Seattle P&R (interim)
15 Pacific Medical Center-North
16 Seattle University Eastside Education Center
17 Northgate Transit Center
Comfort Stations
68 Bellevue TC 1
68 Bellevue TC 2
181 Northgate TC
397 Bus Stop Espresso
For comfort stations in CBD, see CBD map in Associated maps list
Associated maps: CBD, Bellevue Transit Center
NORTH
0 0.75 1.5 3 Miles

Northgate

From: Issaquah Highlands Park & Ride

♦ Issaquah Highlands P&R Bay 4
C counterclockwise through P&R to S/B exit
C 9 Av NE
C Highlands Dr SE
R enter W/B I-90
C I-90
R "SR-900 South/ Renton" (Exit 15)
L 17 Av NW (Renton-Issaquah Rd SE/ SR-900)
L enter Issaquah Transit Center (bus only)
C bus loop
2 Bay 3
C 17 Av NW Exit (SR-900)
R 17 Av NW (Renton-Issaquah Rd SE/ SR-900)
R enter W/B I-90
C I-90 (merge left to HOV lane)
L "142 Pl SE" HOV (Exit buses/carpools)
C HOV enter W/B I-90
C W/B I-90 (merge right after I-405 off-ramps)
C W/B I-90 rdwy
R "Bellevue Way" (Exit 9)
C Bellevue Way SE
C Bellevue Way NE
R NE 4 St
L 108th Ave NE
R enter Bellevue Transit Center
2 Bay 5
L 110 Ave NE
R NE 10 St
L 112 Ave NE
C 108 Ave NE
L HOV Entrance W/B SR-520
C SR-520 (merge left to HOV lane)
L "Bus Only" Exit to Clyde Hill/Yarrow Point freeway station

Slow Order
30 mph or less when entering platform area at Yarrow Point Freeway Station

2 Clyde Hill/Yarrow Point freeway station
C SR-520 bus only lane

Slow Order
30 mph or less when entering platform area at Evergreen Point Freeway Station

2 Evergreen Point freeway station
C SR-520
R "Montlake Blvd/ Univ of Wash" Exit
R Montlake Blvd E
C Montlake Blvd NE
L NE Pacific St
R 15 Av NE
L NE 50 St
R enter N/B I-5
C I-5
R "Northgate Way/ 1 Ave NE" (Exit 173)
R 1 Av NE
L NE 100 St
L enter Northgate Transit Center
S Bay 1

Express Stops Westbound
- Issaquah Highlands P&R Bay 4
- 9 Av NE/NE Ellis
- Issaquah P&R
- W/B I-90 on-ramp 142 Pl SE (fs)
- Bellevue Way SE/ SE 16 St (fs)
- Bellevue Way SE/ SE 10 St (fs)
- Bellevue Way SE/ SE 3 St
- Bellevue Way NE/ Main St (fs)
- NE 4 St/105 Ave NE (ns) Bellevue Transit Center Bay 5
- Yarrow Pt freeway station
- Evergreen Point freeway station
- Montlake Blvd E/ E Shelby
- NE Pacific St/ NE Pacific Pl
- NE Pacific St/Pedestrian Overpass
- 15 Av NE/NE Pacific St
- 15 Av NE/NE 40 St
- 15 Av NE/NE 41 St
- 15 Av NE/NE 42 St
- 15 Av NE/NE 45 St
- University Way/NE 50 St
- Northgate Transit Center Bay 1

Awareness Areas
Bellevue TC
Eastgate P&R

To		Base	
Northgate	073D	East Base	04D4

Issaquah Highland Park & Ride

From: Northgate

♦ Northgate Transit Center Bay 4
L NE 100 St
R 5 Av NE
L Banner Way NE
C NE 75 St
R 9 Av NE
C enter S/B I-5
C I-5
R "NE 50 St/NE 45 St" (Exit 169)
C "NE 50 St" Exit
C 5 Av NE
L NE 50 St
R 15 Av NE
L NE Pacific St
R Montlake Blvd NE
C Montlake Blvd E
R enter E/B SR-520 (Bus/Carpool lane)
C SR-520 (merge left)
L "Bus Only" Exit to Evergreen Point freeway station

Slow Order
30 mph or less when entering platform area at Evergreen Point Freeway Station

2 Evergreen Point freeway station
C SR-520 HOV lane
L "Bus Only" Exit to Clyde Hill/Yarrow Point freeway station

Slow Order
30 mph or less when entering platform area at Yarrow Point Freeway Station

2 Clyde Hill/Yarrow Point freeway station
C SR-520 HOV lane
L "108 Ave NE" HOV exit
R 108 AV NE
C 112 Ave NE
R NE 10 St
L 110 Ave NE
R enter Bellevue Transit Center
2 Bay 8
L 108 Av NE
R NE 4 St
L Bellevue Wy NE
C Bellevue Wy SE
L enter E/B I-90 (under I-405)
L "I-90 E Spokane/I-405" enter E/B I-90
C E/B I-90 (merge left into HOV lane)
L "142 Pl SE" HOV (Exit Buses/Carpools)
C enter E/B I-90 HOV on ramp
C I-90
R "SR-900 South/ Renton" (Exit 15)
R 17 Av NW (Renton-Issaquah Rd SE/ SR-900)
L enter Issaquah Transit Center (bus only)
C bus loop
2 Bay 6
C 17 Av NW Exit (SR-900)
R 17 Av NW (Renton-Issaquah Rd SE/ SR-900)
R enter E/B I-90
C I-90
R "E Sunset Way/ Highlands Dr" (Exit 18)
C "Highlands Dr" Exit
C Highlands Dr NE
L "Transit Only" Enter Issaquah Highlands P&R
C counterclockwise through P&R
S Bay 3

Awareness Areas
Bellevue TC
Eastgate P&R

Express Stops Eastbound
- Northgate TC Bay 4
- University Way/NE 50 St
- 15 Av NE/NE 45 St
- 15 Av NE/NE 43 St
- 15 Av NE/ NE Campus Pkwy
- 15 Av NE/NE 40 St
- 15 Av NE/NE Pacific St
- NE Pacific St/ Pedestrian Overpass
- NE Pacific St/ns Montlake Blvd NE
- Montlake Blvd E/ (E/B) SR-520 On-Ramp
- Evergreen Pt freeway station
- Yarrow Pt freeway station
- Bellevue TC Bay 8
- NE 4 St/108 Av NE (fs)
- Bellevue Way NE/NE 4 St (fs)
- Bellevue Way NE/ Main St (fs)
- Bellevue Way NE/ SE 3 St (fs)
- Bellevue Way SE/ SE 11 St (fs)
- Bellevue Way SE/ SE 16 St (ns)
- Bellevue Way SE/ 112 Av SE
- E/B I-90 off-ramp/ ns 142 Pl SE
- Issaquah TC
- Issaquah Highlands Dr/ NE Ellis
- (N/B) Higland Dr NE/ fs NE Ellis Dr
- Issaquah Highland P&R Bay 3

To		*Base*	
Issaquah	0735	East Base	05D4

MAP NOTES

Common Points of Interest

1	University Library
2	University of Washington Medical Center
4	Northgate Mall Gagrage P&R
5	Virginia Mason-Bellevue
6	Overlake Hospital & Medical Center
7	Hunts Point City Hall
8	Evergreen Point Freeway Station
9	UW Clinic Issaquah
10	UW Police Department
11	Kaiser Permanente-Bellevue Medical Center
12	Bellevue Regional Library
13	North Seattle Community College
14	University District Post Office
15	Bellevue Police Department
16	Tibbetts Lot P&R
17	Bellevue Transit Center
18	Social Security Office-Bellevue
19	Thorton Place P&R Garage
20	Northgate TC Extension P&R
21	Northgate TC Extension Carpool P&R
22	Blood Bank-Bellevue
23	UW Eastide Speciality
24	East King County Convention & Visitors B
25	Northgate Transit Center P&R
26	University of Washington
27	Yarrow Point Freeway Station
28	Seattle Station 16
29	Issaquah Highlands P&R
30	Temporary Evergreen Point Bridge P&R
31	I-5/NE 65th St./Green Lake P&R
32	Swedish Clinic Green Lake
33	Swedish/Sammamish
34	Kaiser Permanente-Northgate
35	Issaquah Transit Center
36	Issaquah Station 72
37	Seattle Station 17
38	Burke Memorial Museum
39	Montlake Freeway Station
40	Henry Art Gallery
41	Swedish Medical Center Issaquah
42	Swedish-Issaquah ER
43	North Seattle P&R (interim)
44	Calvary Christian Assembly Church P&R
45	Pacific Medical Center-North
46	Seattle University Eastside Education
47	Northgate Transit Center
48	Issaquah Transit Center P&R
49	District Court-Bellevue

Comfort Stations

68	Bellevue TC 2
68	Bellevue TC 1
115	P&R - Eastgate
116	Issaquah Transit Center
181	Northgate TC
287	College Inn Pub
341	UW Triangle Garage
397	Bus Stop Espresso
506	P&R - Issaquah Highlands

Associated maps: Northgate Transit Center, Bellevue Transit Center, S Bellevue Park & Ride, Issaquah Transit Center, Issaquah Higlands Park & Ride

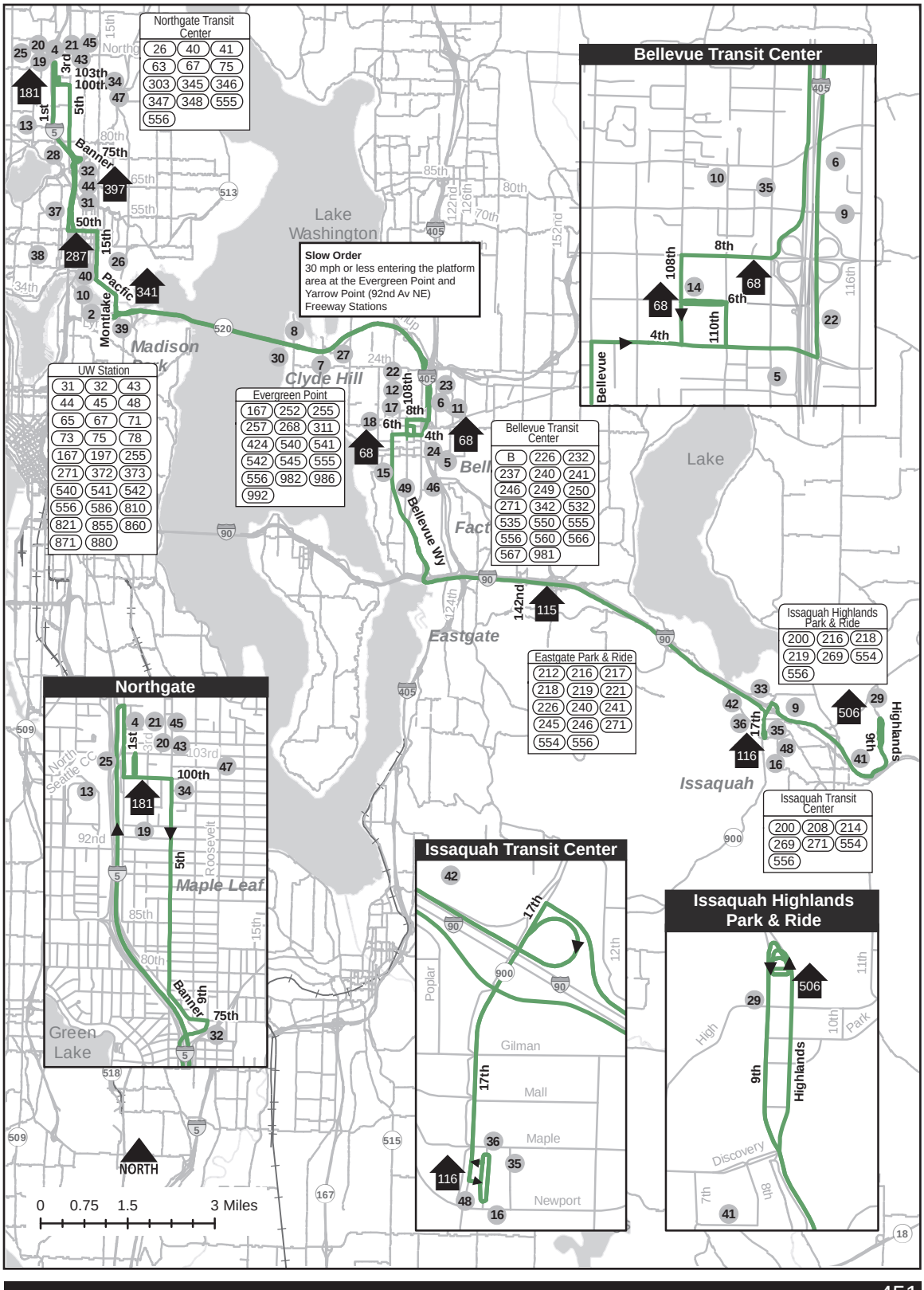
Northgate Transit Center
26 40 41 63 67 75 303 345 346 347 348 555 556
Bellevue Transit Center
Slow Order
30 mph or less entering the platform area at the Evergreen Point and Yarrow Point (92nd Av NE) Freeway Stations
UW Station
31 32 43 44 45 48 65 67 71 73 75 78 167 197 255 271 372 373 540 541 542 556 586 810 821 855 860 871 880
Evergreen Point
167 252 255 257 268 311 424 540 541 542 545 555 556 982 986 992
Bellevue Transit Center
B 226 232 237 240 241 246 249 250 271 342 532 535 550 555 556 560 566 567 981
Issaquah Highlands Park & Ride
200 216 218 219 269 554 556
Eastgate Park & Ride
212 216 217 218 219 221 226 240 241 245 246 271 554 556
Issaquah Transit Center
200 208 214 269 271 554 556
Northgate
Issaquah Transit Center
Issaquah Highlands Park & Ride
Lake Washington
Madison Park
Clyde Hill
Bellevue
Eastgate
Issaquah
Maple Leaf
Green Lake
Bellevue Wy
Montlake
Pacific
Banner
Highlands
NORTH
0 0.75 1.5 3 Miles

Route 628 Subcontracted Service

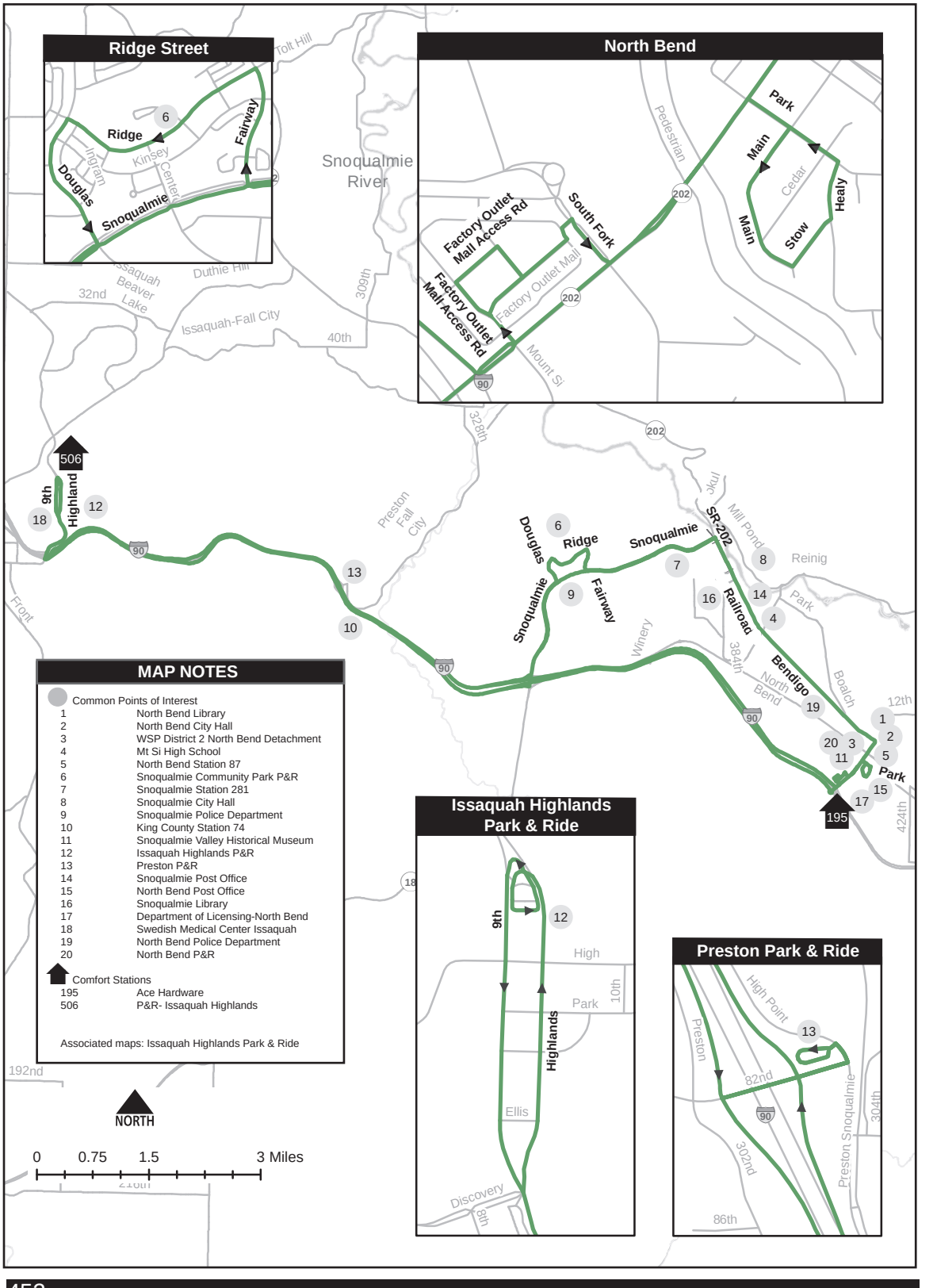

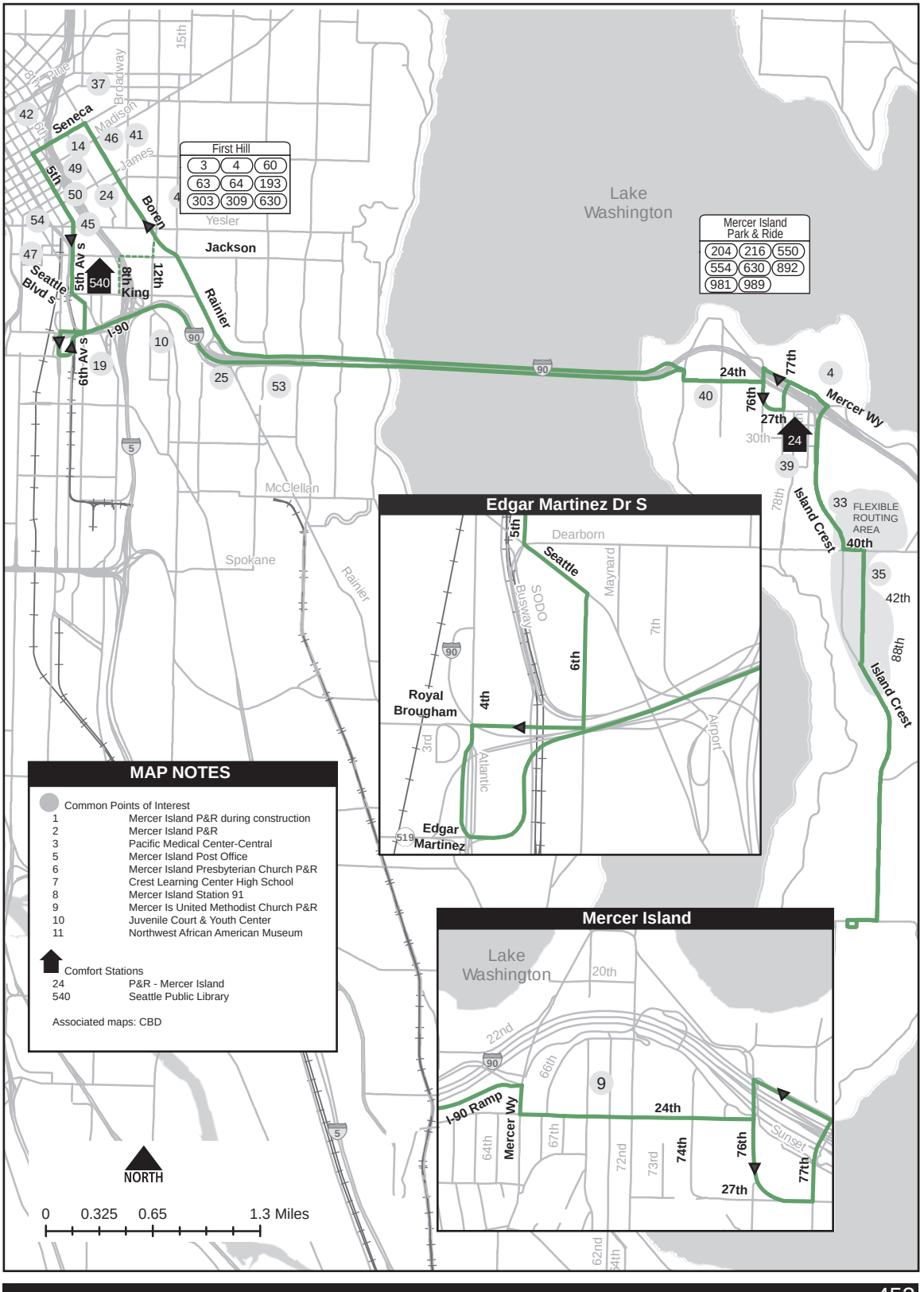

MAP NOTES

Common Points of Interest

1	Mercer Island P&R during construction
2	Mercer Island P&R
3	Pacific Medical Center-Central
5	Mercer Island Post Office
6	Mercer Island Presbyterian Church P&R
7	Crest Learning Center High School
8	Mercer Island Station 91
9	Mercer Is United Methodist Church P&R
10	Juvenile Court & Youth Center
11	Northwest African American Museum

Comfort Stations

24	P&R - Mercer Island
540	Seattle Public Library

Associated maps: CBD

Route 631 Subcontracted Service

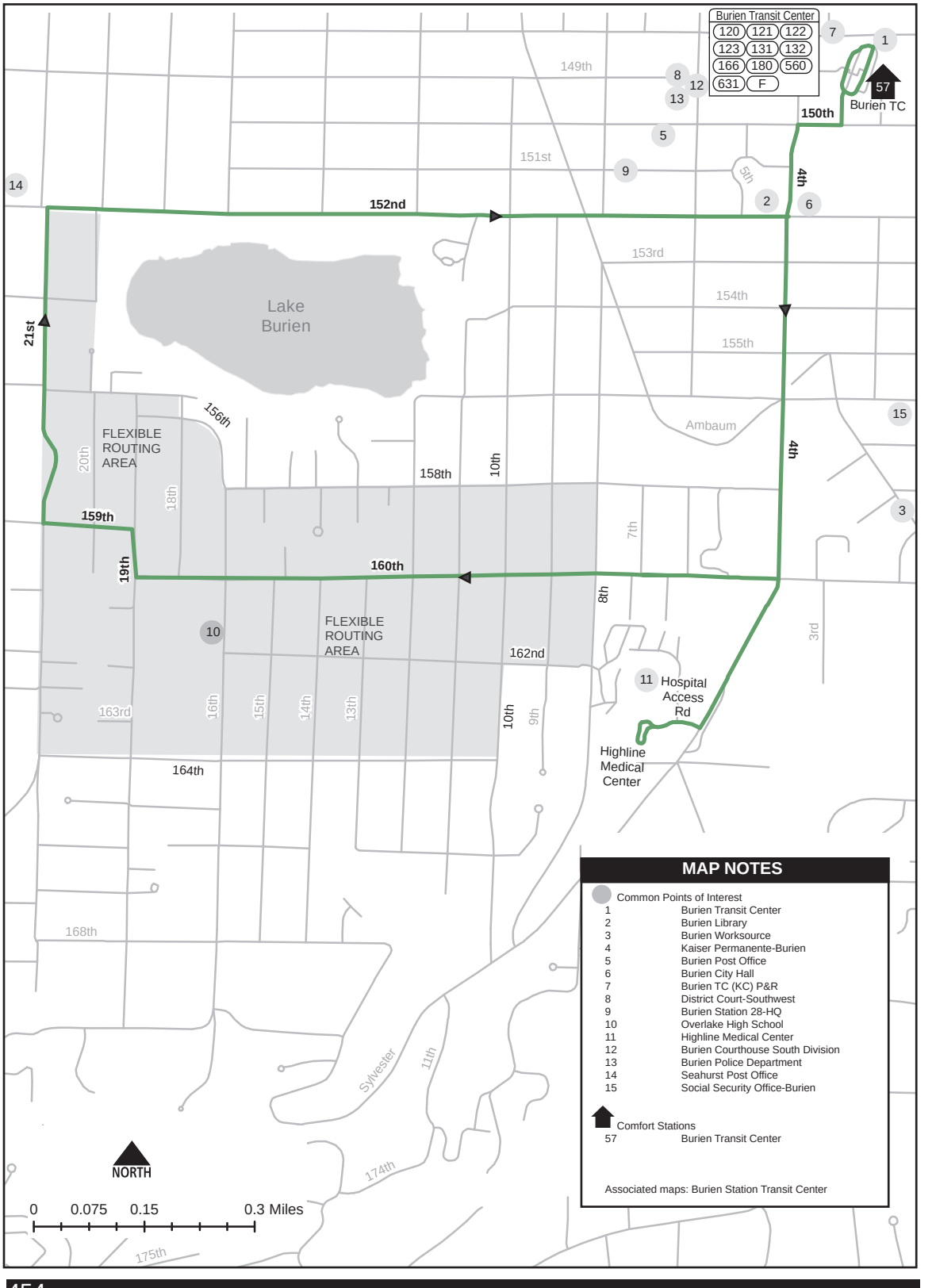

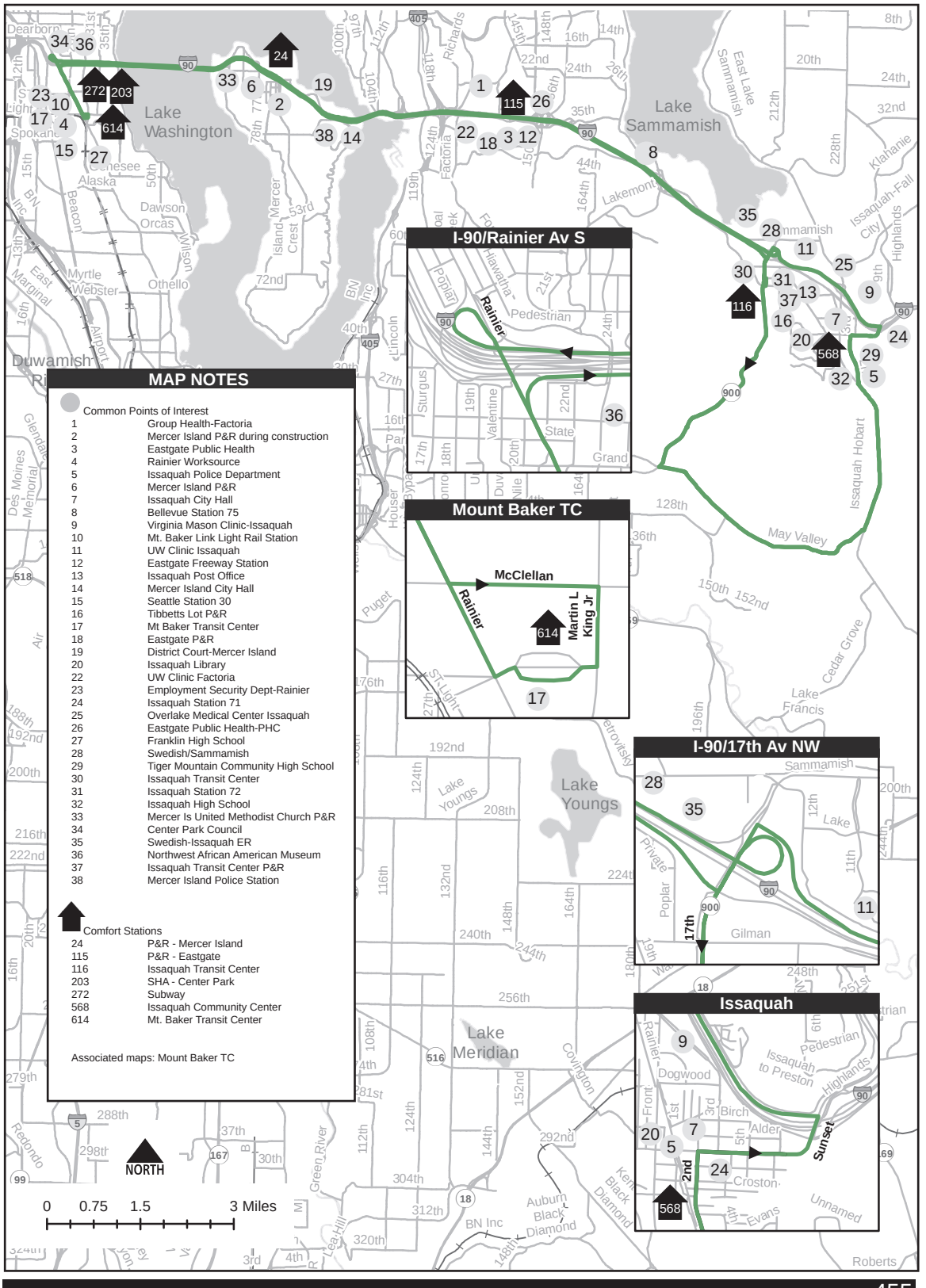

MAP NOTES

Common Points of Interest

1	Group Health-Factoria
2	Mercer Island P&R during construction
3	Eastgate Public Health
4	Rainier Worksource
5	Issaquah Police Department
6	Mercer Island P&R
7	Issaquah City Hall
8	Bellevue Station 75
9	Virginia Mason Clinic-Issaquah
10	Mt. Baker Link Light Rail Station
11	UW Clinic Issaquah
12	Eastgate Freeway Station
13	Issaquah Post Office
14	Mercer Island City Hall
15	Seattle Station 30
16	Tibbetts Lot P&R
17	Mt Baker Transit Center
18	Eastgate P&R
19	District Court-Mercer Island
20	Issaquah Library
22	UW Clinic Factoria
23	Employment Security Dept-Rainier
24	Issaquah Station 71
25	Overlake Medical Center Issaquah
26	Eastgate Public Health-PHC
27	Franklin High School
28	Swedish/Sammamish
29	Tiger Mountain Community High School
30	Issaquah Transit Center
31	Issaquah Station 72
32	Issaquah High School
33	Mercer Is United Methodist Church P&R
34	Center Park Council
35	Swedish-Issaquah ER
36	Northwest African American Museum
37	Issaquah Transit Center P&R
38	Mercer Island Police Station

Comfort Stations

24	P&R - Mercer Island
115	P&R - Eastgate
116	Issaquah Transit Center
203	SHA - Center Park
272	Subway
568	Issaquah Community Center
614	Mt. Baker Transit Center

Associated maps: Mount Baker TC

Route 635 Subcontracted Service

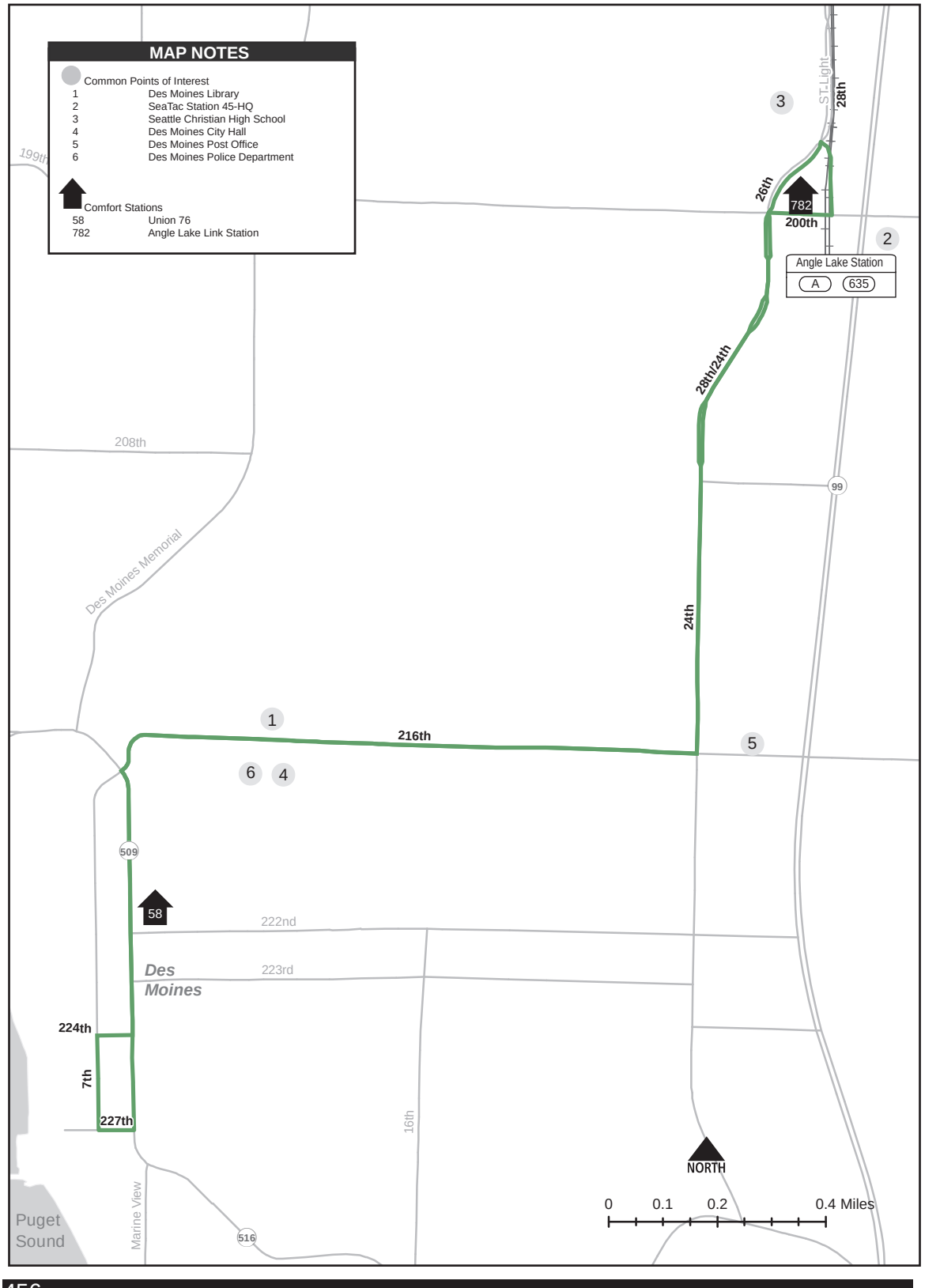

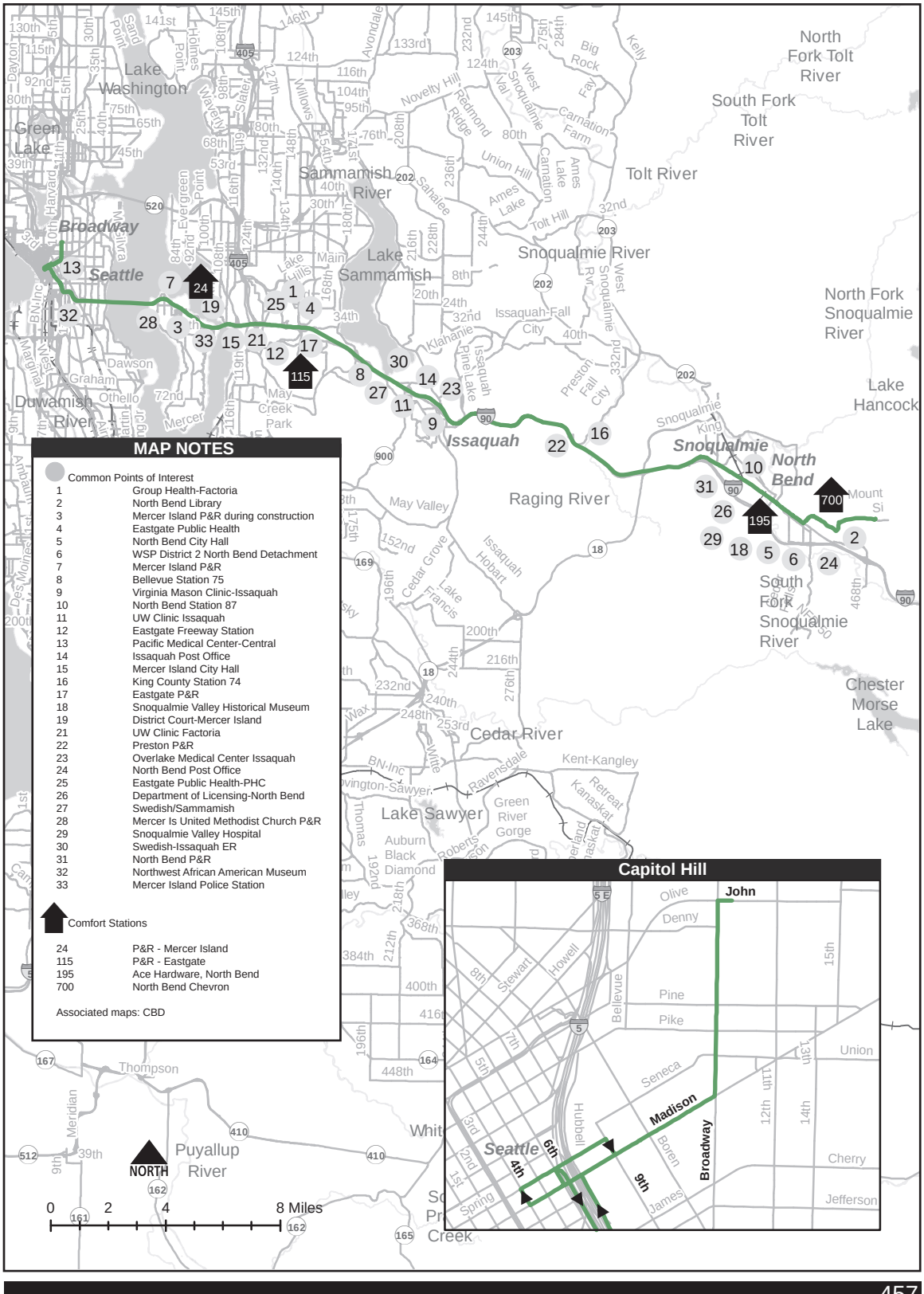

MAP NOTES

Common Points of Interest

1	Group Health-Factoria
2	North Bend Library
3	Mercer Island P&R during construction
4	Eastgate Public Health
5	North Bend City Hall
6	WSP District 2 North Bend Detachment
7	Mercer Island P&R
8	Bellevue Station 75
9	Virginia Mason Clinic-Issaquah
10	North Bend Station 87
11	UW Clinic Issaquah
12	Eastgate Freeway Station
13	Pacific Medical Center-Central
14	Issaquah Post Office
15	Mercer Island City Hall
16	King County Station 74
17	Eastgate P&R
18	Snoqualmie Valley Historical Museum
19	District Court-Mercer Island
21	UW Clinic Factoria
22	Preston P&R
23	Overlake Medical Center Issaquah
24	North Bend Post Office
25	Eastgate Public Health-PHC
26	Department of Licensing-North Bend
27	Swedish/Sammamish
28	Mercer Is United Methodist Church P&R
29	Snoqualmie Valley Hospital
30	Swedish-Issaquah ER
31	North Bend P&R
32	Northwest African American Museum
33	Mercer Island Police Station

Comfort Stations

24	P&R - Mercer Island
115	P&R - Eastgate
195	Ace Hardware, North Bend
700	North Bend Chevron

Associated maps: CBD

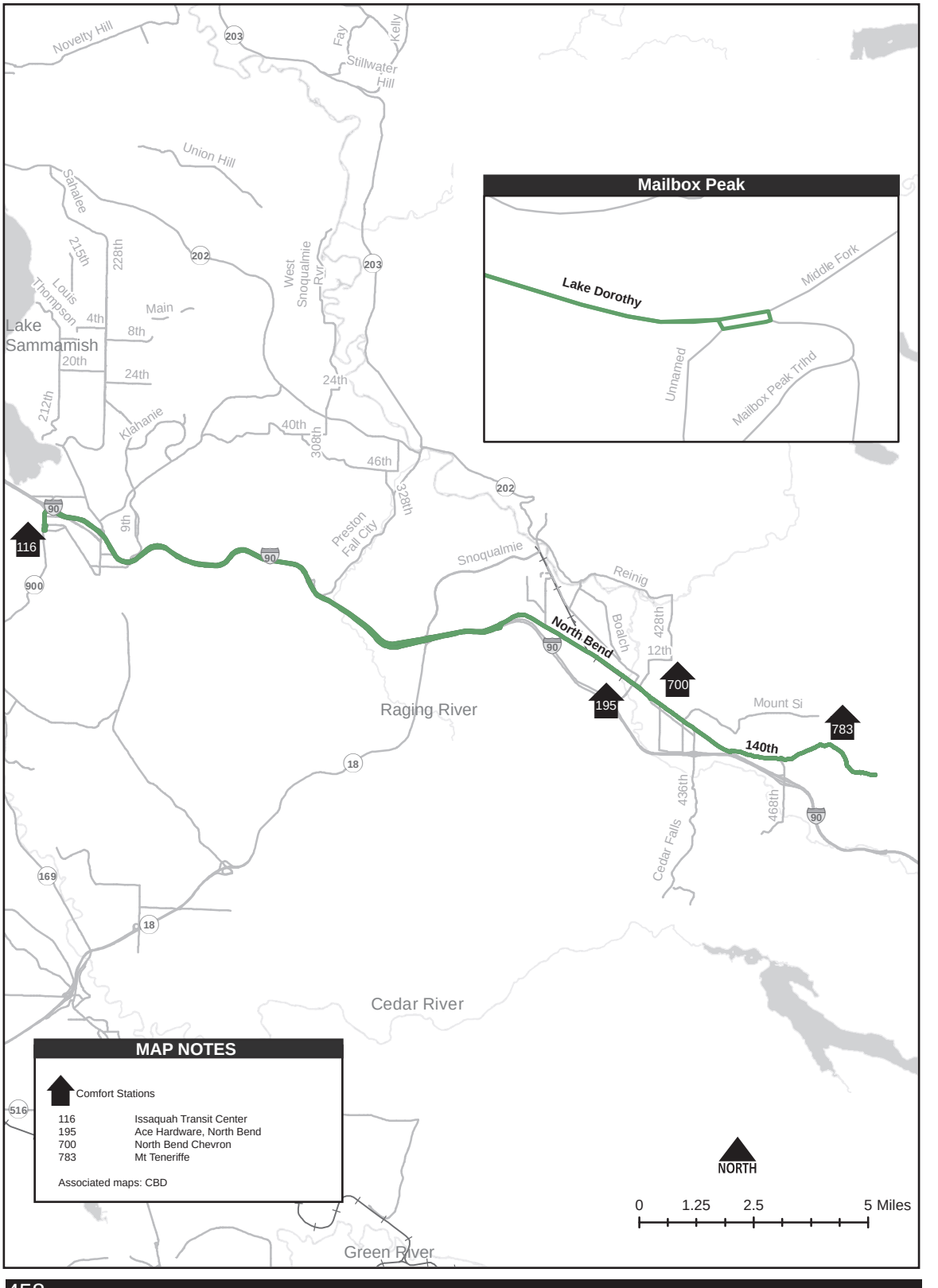

MAP NOTES

Comfort Stations

116	Issaquah Transit Center
195	Ace Hardware, North Bend
700	North Bend Chevron
783	Mt Teneriffe

Associated maps: CBD

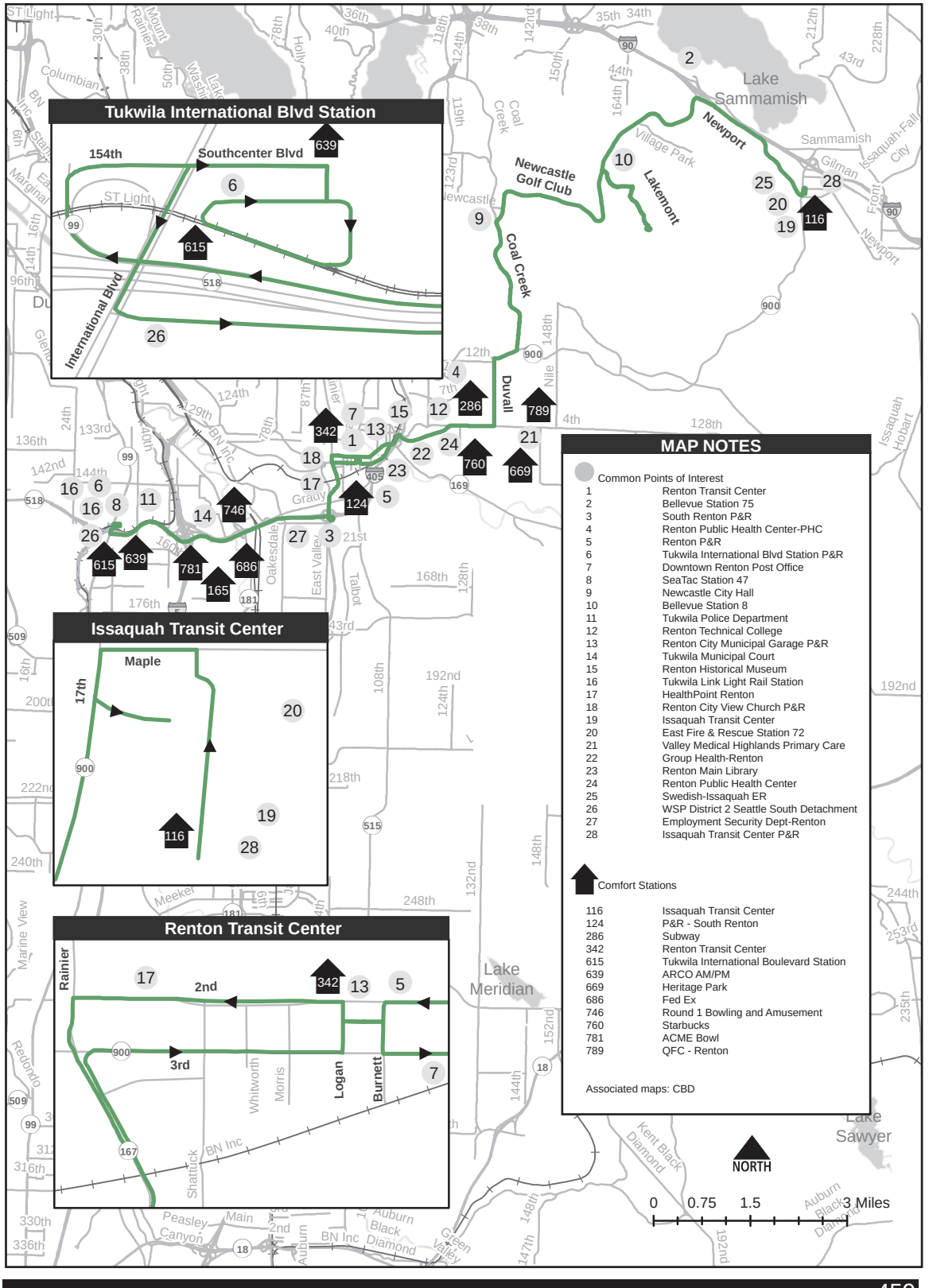
Tukwila International Blvd Station
154th
Southcenter Blvd
639
6
615
518
International Blvd
26
Issaquah Transit Center
Maple
17th
20
900
19
116
28
Renton Transit Center
Rainier
17
2nd
342
13
5
3rd
900
Logan
Burnett
7
Whitworth
Morris
Shattuck
167
BN Inc
MAP NOTES
Common Points of Interest
1 Renton Transit Center
2 Bellevue Station 75
3 South Renton P&R
4 Renton Public Health Center-PHC
5 Renton P&R
6 Tukwila International Blvd Station P&R
7 Downtown Renton Post Office
8 SeaTac Station 47
9 Newcastle City Hall
10 Bellevue Station 8
11 Tukwila Police Department
12 Renton Technical College
13 Renton City Municipal Garage P&R
14 Tukwila Municipal Court
15 Renton Historical Museum
16 Tukwila Link Light Rail Station
17 HealthPoint Renton
18 Renton City View Church P&R
19 Issaquah Transit Center
20 East Fire & Rescue Station 72
21 Valley Medical Highlands Primary Care
22 Group Health-Renton
23 Renton Main Library
24 Renton Public Health Center
25 Swedish-Issaquah ER
26 WSP District 2 Seattle South Detachment
27 Employment Security Dept-Renton
28 Issaquah Transit Center P&R
Comfort Stations
116 Issaquah Transit Center
124 P&R - South Renton
286 Subway
342 Renton Transit Center
615 Tukwila International Boulevard Station
639 ARCO AM/PM
669 Heritage Park
686 Fed Ex
746 Round 1 Bowling and Amusement
760 Starbucks
781 ACME Bowl
789 QFC - Renton
Associated maps: CBD
NORTH
0 0.75 1.5 3 Miles
Lake Sammamish
Newcastle Golf Club
Lakemont
Coal Creek
Newport
Duvall
Lake Meridian
Lake Sawyer
Kent Black Diamond
Auburn Black Diamond
Green Valley
Peasley Canyon
Main
2nd
Auburn
BN Inc
Meeker
Graay
Oakesdale
East Valley
Talbot
Issaquah Hobart
Sammamish
Issaquah-Fall City
Gilman
Village Park
Front
Nile
Marine View
Redondo
Columbian
Mount Rainier
Lake Washington
Coal Creek
ST Light
BN Inc
Marginal
Glenn
Du
Newcastle
Sammamish
Issaquah
Hobart
Fall City
Front
Nile
Duvall
Newport
Gilman
Village Park
Lakemont
Coal Creek
Newcastle Golf Club
Lake Sammamish

SODO District

From: "North Base Yard" S/B I-5/NE 145 St Freeway Stop

♦ North Base
R enter S/B I-5
R "Bus Only ramp" (just past NE 145 St off-ramp) freeway station stop
C enter S/B I-5
C S/B I-5
R "NE 45 St/NE 50 St" (Exit 169)
C "NE 45 St" Exit
C 5 Av NE
L enter S/B I-5
C S/B I-5
R "Airport Way S" (Exit 164) (move to left lane)
C N/B Airport Way S
L S Royal Brougham
L 6 Av S
L S Massachusetts St
2 Base

5 Av NE/NE 145 St

From: 6 Av S/S Atlantic St

♦ 6 Av S
R S Royal Brougham Way
L Airport S
R 7 Av S
R S Dearborn St
R enter N/B I-5
C N/B I-5
R "NE 45 St/NE 50 St" (Exit 169)
C "NE 45 ST" Exit
C 7 Av NE (operate to left of loading area)
C enter N/B I-5
C N/B I-5
R "NE 145 St/5 Av NE" (Exit 175)
C 5 Av NE
L enter N/B I-5
R "Restricted exit - Bus Base traffic Only" exit
R North Base Yard
S

To		*Base*	
SODO	05F3	North Base	04D5
5 NE & NE 145 St	05F4		

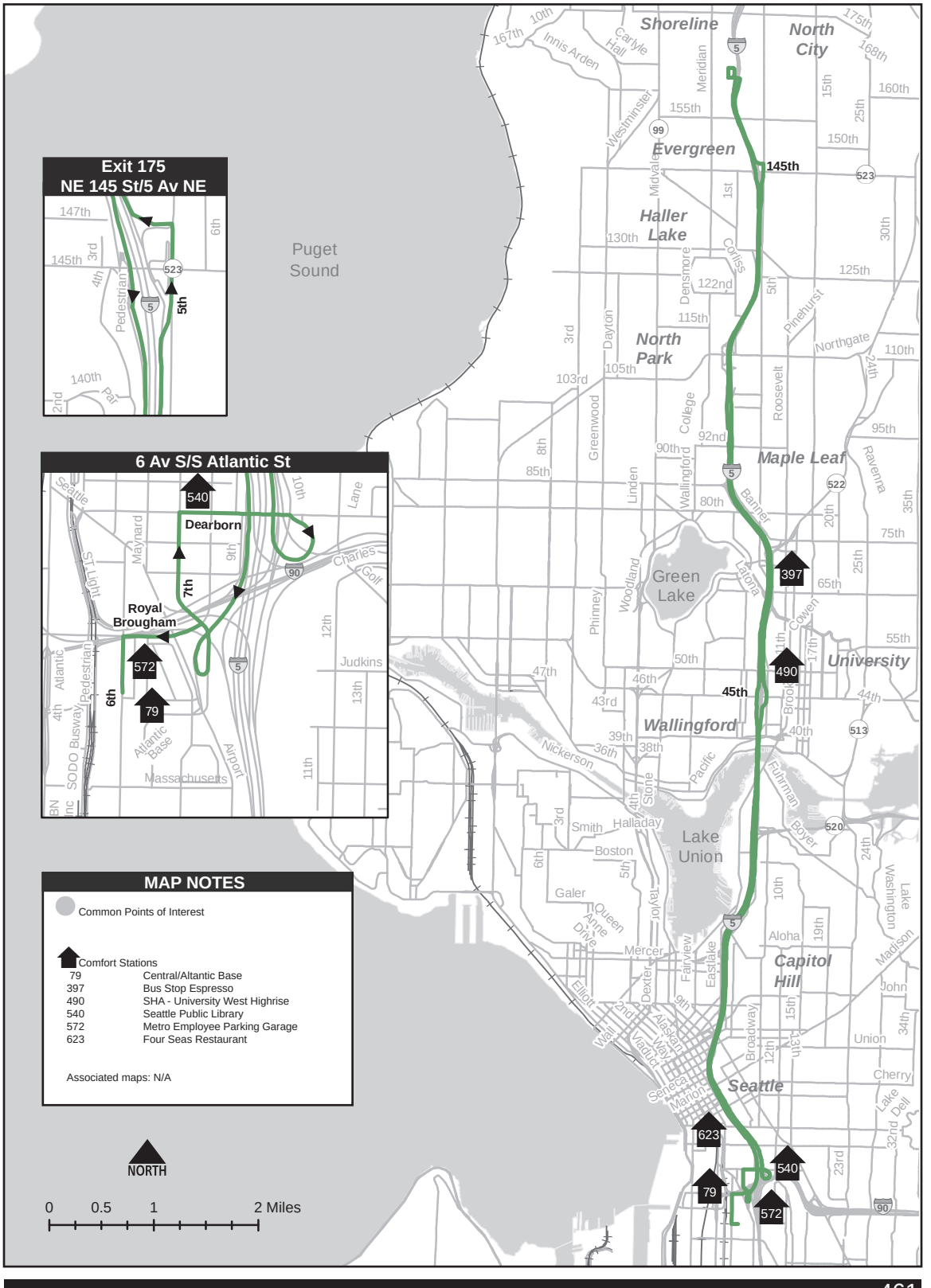
Exit 175
NE 145 St/5 Av NE
6 Av S/S Atlantic St
Puget Sound
Shoreline
North City
Evergreen
Haller Lake
North Park
Maple Leaf
Green Lake
University
Wallingford
Lake Union
Capitol Hill
Seattle
145th
45th
397
490
623
540
79
572
Dearborn
Royal Brougham
7th
6th
5th
MAP NOTES
Common Points of Interest
Comfort Stations
79 Central/Altantic Base
397 Bus Stop Espresso
490 SHA - University West Highrise
540 Seattle Public Library
572 Metro Employee Parking Garage
623 Four Seas Restaurant
Associated maps: N/A
NORTH
0 0.5 1 2 Miles

Tukwila International Bouldevard Station
From: Federal Way Transit Center

♦ Federal Way Transit Center Bay 8
C through transit center (E/B road)
L 23 Av S
L S 316 St
R Pacific Highway S
C International Blvd (SR 99)
R Southcenter Blvd (S 154 St)
R enter Tukwila International Boulevard Station
L central road
C east road
R bus-only road
2 Bay 1

A Line Stops Northbound

- Federal Way Transit Center Bay 8
- Pacific H S/S 316 St
- Pacific H S/S 312 St
- Pacific H S/S 308 St
- Pacific H S/S Dash Pt Rd
- Pacific H S/S 288 St
- Pacific H S/S 283 Pl
- Pacific H S/S 276 St (Redondo Hts P&R)
- Pacific H S/S 272 St
- Pacific H S/S 268 St
- Pacific H S/S 260 St
- Pacific H S/S 252 St (far mid-block)
- Pacific H S/S 246 St
- Pacific H S/S 240 St
- Pacific H S/ Kent-Des Moines Rd
- Pacific H S/S 224 St
- Int'l Blvd/S 216 St
- Int'l Blvd/S 208 St
- Int'l Blvd/S 200 St
- Int'l Blvd/S 195 St
- Int'l Blvd/S 188 St
- Int'l Blvd/S 182 St
- Int'l Blvd/S 176 St (SeaTac/Airport Station)
- Int'l Blvd/S 170 St
- Int'l Blvd/S 160 St
- Tukwila International Boulevard Station Bay 1 drop off & layover

Federal Way Transit Center
From: Tukwila International Boulevard Station

♦ Tukwila International Boulevard Station Bay 1
C bus-only road
C central road (through station)
L exit to Southcenter Blvd
L International Blvd (SR 99)
C Pacific Highway S
L 316 St
R 23 Av S
R Federal Way Transit Center (S 317 St)
S Bay 1

A Line Stops Southbound

- Tukwila International Boulevard Station Bay1
- Int'l Blvd/S 160 St
- Int'l Blvd/S 170 St
- Int'l Blvd/S 176 St (SeaTac/Airport Station)
- Int'l Blvd/S 182 St (fs)
- Int'l Blvd/S 188 St
- Int'l Blvd/S 195 St
- Int'l Blvd/S 200 St
- Int'l Blvd/S 208 St
- Pacific H S/S 216 St
- Pacific H S/S 224 St
- Pacific H S/ fs Kent Des Moines Rd
- Pacific H S/S 240 St
- Pacific H S/S 246 St
- Pacific H S/S 252 St (mid-block)
- Pacific H S/S 260 St
- Pacific H S/S 268 St
- Pacific H S/S 272 St
- Pacific H S/S 276 St (Redondo Hts P&R)
- Pacific H S/S 288 St
- Pacific H S/ S Dash Pt Rd
- Pacific H S/S 308 St
- Pacific H S/S 312 St
- S 316 St/Pacific H S
- Federal Way Transit Center Bay 1 (Drop off only)

Awareness Areas
Redondo Heights P&R

Between 7:00 p.m. and 6:00 a.m. drop off at Bay 2 and load at Bay 1

To		*Base*
Tukwila Link Station	0040	South Base 04D9
Federal Way Transit Center	0042	

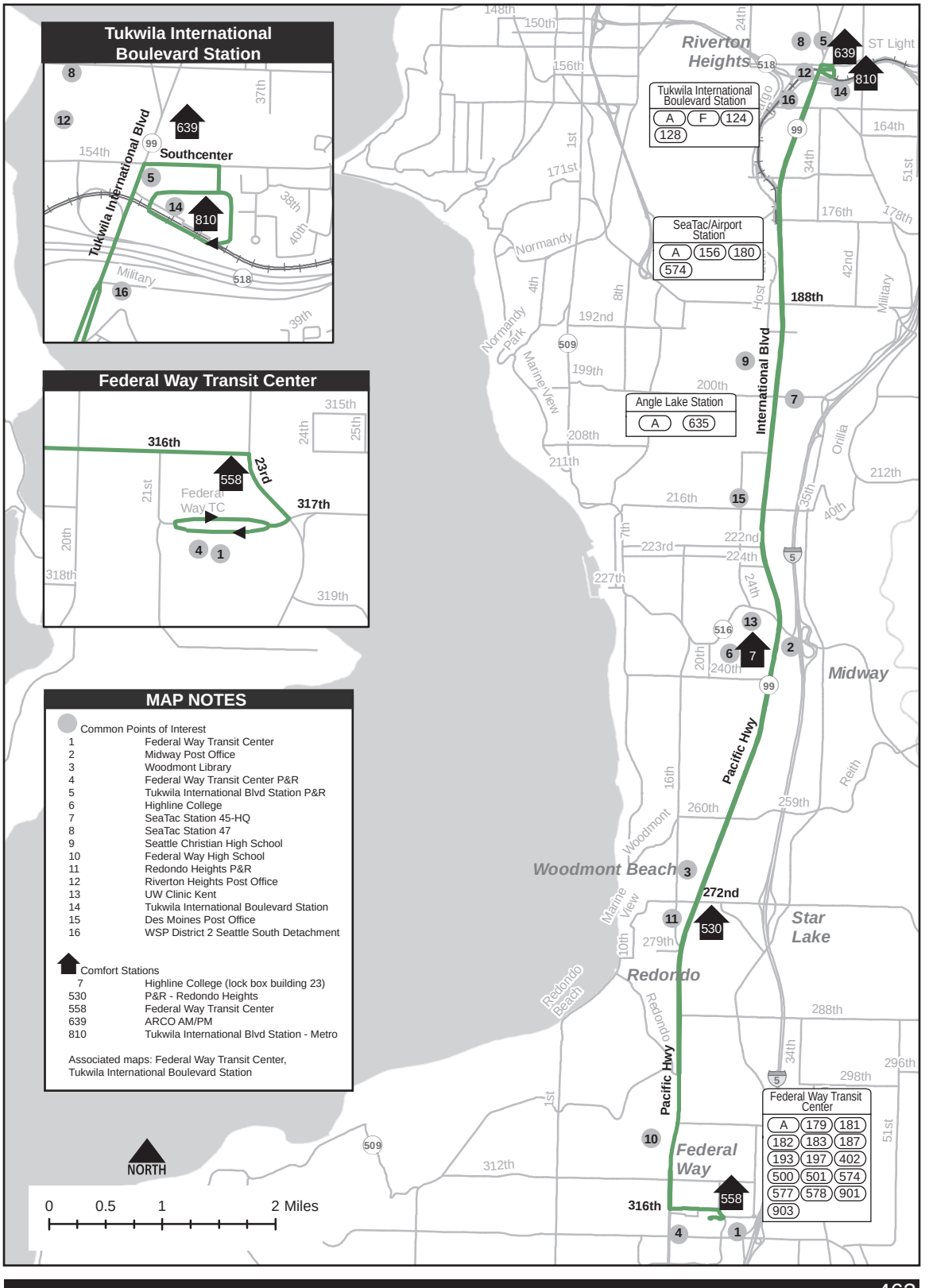
Tukwila International Boulevard Station
Federal Way Transit Center
MAP NOTES
Common Points of Interest
1 Federal Way Transit Center
2 Midway Post Office
3 Woodmont Library
4 Federal Way Transit Center P&R
5 Tukwila International Blvd Station P&R
6 Highline College
7 SeaTac Station 45-HQ
8 SeaTac Station 47
9 Seattle Christian High School
10 Federal Way High School
11 Redondo Heights P&R
12 Riverton Heights Post Office
13 UW Clinic Kent
14 Tukwila International Boulevard Station
15 Des Moines Post Office
16 WSP District 2 Seattle South Detachment
Comfort Stations
7 Highline College (lock box building 23)
530 P&R - Redondo Heights
558 Federal Way Transit Center
639 ARCO AM/PM
810 Tukwila International Blvd Station - Metro
Associated maps: Federal Way Transit Center, Tukwila International Boulevard Station
NORTH
0 0.5 1 2 Miles
Riverton Heights
Midway
Woodmont Beach
Star Lake
Redondo
Federal Way
Tukwila International Boulevard Station
A F 124 128
SeaTac/Airport Station
A 156 180 574
Angle Lake Station
A 635
Federal Way Transit Center
A 179 181 182 183 187 193 197 402 500 501 574 577 578 901 903
International Blvd
Pacific Hwy
188th
272nd
316th

Redmond Transit Center

From: Bellevue Transit Center

♦ Bellevue Transit Center Bay 3
C NE 6 St
L 112 Av NE
R NE 8 St
L 156 Av NE
L NE 24 St
R 152 Av NE
C through roundabout
2 NE 31 St
C NE 31 St
L 156 Av NE
L NE 40 St
R 148 Av NE
C NE 90 St
R 160 Av NE
L NE 85 St
R 161 Av NE
L NE 83 St
S Redmond Transit Center Bay 1

B Line Stops Eastbound

- Bellevue Transit Center Bay 3
- NE 8 St/116 Av NE
- NE 8 St/120 Av NE
- NE 8 St/124 Av NE
- NE 8 St/131 Av NE
- NE 8 St/140 Av NE
- NE 8 St/143 Av NE
- NE 8 St/148 Av NE
- 156 Av NE/NE 10 St
- 156 Av NE/1616
- NE 24 St/ NE Bel-Red Rd
- 152 Av NE/NE 24 St (Overlake Village)
- 156 Av NE/NE 31 St
- 156 Av NE/ Overlake Transit Center access road
- NE 40 St/ Addr 15220 Dr
- NE 40 St/148 Av NE
- 148 Av NE/NE 46 St
- 148 Av NE/NE 51 St
- 148 Av NE/NE Old Redmond Rd
- 148 Av NE/NE 78 St
- 148 Av NE/NE 87 St
- NE 90 St/154 Av NE
- 160 Av NE/NE 90 St
- NE 85 St/160 Av NE
- Redmond Transit Center Bay 1

Bellevue Transit Center

From: Redmond Transit Center

♦ Redmond Transit Center Bay 4
C NE 83 St
R 161 Av NE
L NE 85 St
R 160 Av NE
L NE 90 St
C 148 Av NE
L NE 40 St
R 156 Av NE
R NE 31 St
C through roundabout
2 152 Av NE
C 152 Av NE
L NE 24 St
R 156 Av NE
R NE 8 St
L 108 Av NE
L enter Bellevue Transit Center
2 Bay 3

B Line Stops Westbound

- Redmond Transit Center Bay 4
- 160 Av NE/NE 85 St
- NE 90 St/160 Av NE
- NE 90 St/154 Av NE
- 148 Av NE/NE 87 St
- 148 Av NE/NE Redmond
- 148 Av NE/NE Old Redmond Rd
- 148 Av NE/NE 51 St
- 148 Av NE/NE 46 St
- 148 Av NE/NE 40 St
- NE 40 St/ SR 520 Overpass
- 156 Av NE/ NE 40 St (Overlake Transit Center)
- NE 31 St/156 Av NE
- 152 Av NE/NE 24 St (Overlake Village)
- 156 Av NE/NE 24 St
- 156 Av NE/NE 16 Pl
- 156 Av NE/NE 10 St
- NE 8 St/148 Av NE
- NE 8 St/143 Av NE
- NE 8 St/140 Av NE
- NE 8 St/134 Av NE
- NE 8 St/124 Av NE
- NE 8 St/120 Av NE
- NE 8 St/118 Av NE
- Bellevue Transit Center Bay 3

Awareness Areas
NE 6 St/112 Av NE
108 Av NE/NE 8 St

To		*Base*	
Redmond Transit Center	0113	Bellevue Base	04D2
at Overlake Transit Center	00DF	East Base	04D4
Bellevue Transit Center	0114		
at 156 Av NE/NE 10 St	00DD		

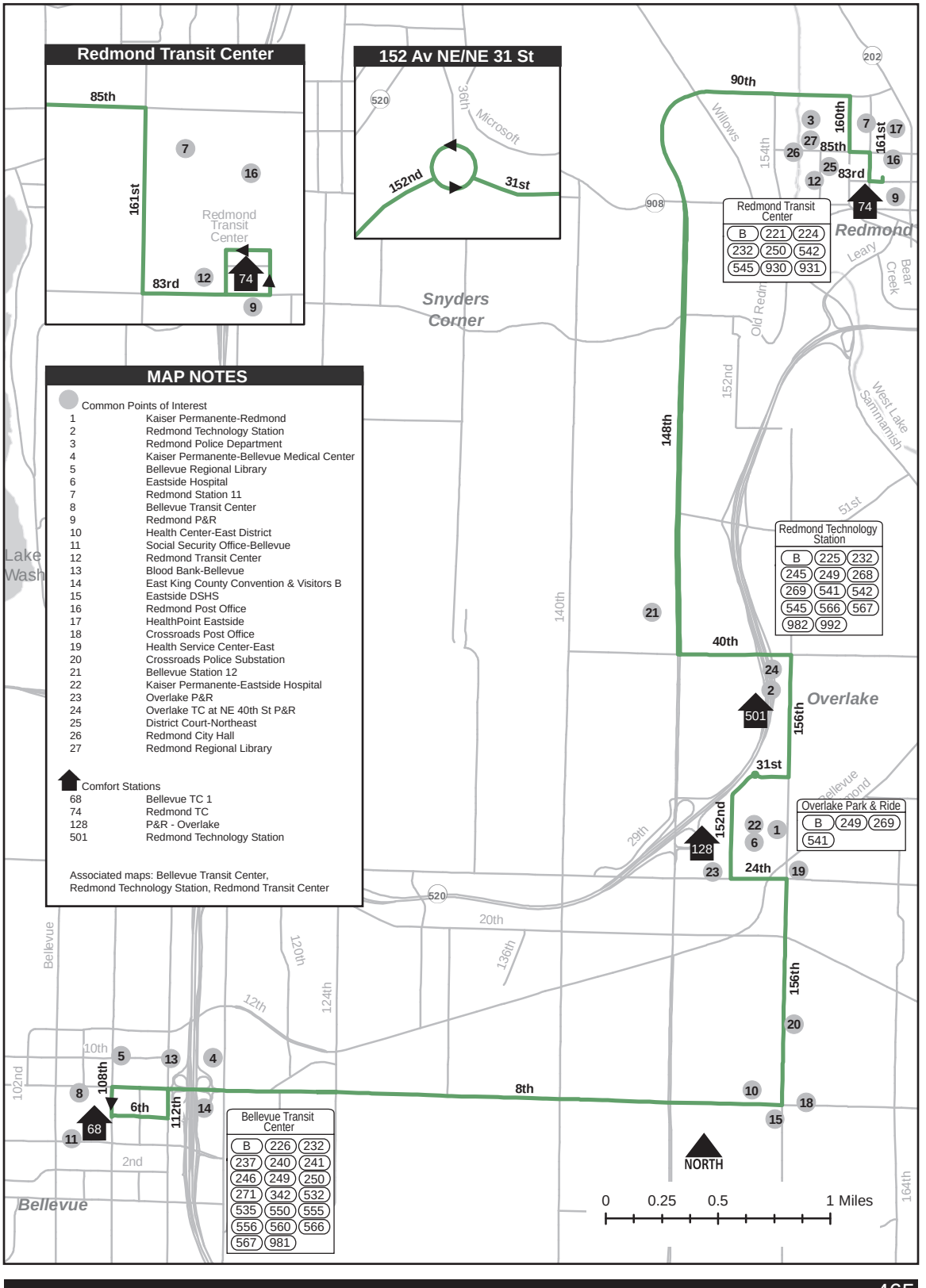

MAP NOTES

Common Points of Interest

1	Kaiser Permanente-Redmond
2	Redmond Technology Station
3	Redmond Police Department
4	Kaiser Permanente-Bellevue Medical Center
5	Bellevue Regional Library
6	Eastside Hospital
7	Redmond Station 11
8	Bellevue Transit Center
9	Redmond P&R
10	Health Center-East District
11	Social Security Office-Bellevue
12	Redmond Transit Center
13	Blood Bank-Bellevue
14	East King County Convention & Visitors B
15	Eastside DSHS
16	Redmond Post Office
17	HealthPoint Eastside
18	Crossroads Post Office
19	Health Service Center-East
20	Crossroads Police Substation
21	Bellevue Station 12
22	Kaiser Permanente-Eastside Hospital
23	Overlake P&R
24	Overlake TC at NE 40th St P&R
25	District Court-Northeast
26	Redmond City Hall
27	Redmond Regional Library

Comfort Stations

68	Bellevue TC 1
74	Redmond TC
128	P&R - Overlake
501	Redmond Technology Station

Associated maps: Bellevue Transit Center, Redmond Technology Station, Redmond Transit Center

— 2019 Operators of the Month —

These operators were recognized as shining examples of the Bus Operations Mission Statement:
Provide safe, dependable service. Demonstrate courtesy and respect for customers, fellow employees, and our community. Promote teamwork, job satisfaction, dignity, and personal growth.



White, Aaron 20910
South Base Operator of the Month
October 2019



Turmon, Jessie 20394
Atlantic Base Operator of the Month
November 2019



Marcell, Donna 20850
Bellevue Base Operator of the Month
November 2019



Bradford, Gregory 22632
Central Base Operator of the Month
November 2019

South Lake Union

From: Westwood Village

♦ SW Barton St (ns) (26 Av SW)
R 26 Av SW

Slow Order
20 mph or less on 26 Av SW between SW Barton St and SW Roxbury St

R SW Roxbury St

Slow Order
15 mph or less on SW Roxbury between 31 Av SW and 35 Av SW

R 35 Av SW
L SW Barton St
C California Av SW
C SW Brace Point Dr
R SW Wildwood Pl
R Fauntleroy Way SW
L California Av SW
L SW Edmunds St
R 44 Av SW
R SW Alaska St
L 35 Av SW
R SW Avalon Way
R SW Spokane St
C SW Spokane St (bus-only lane)
C W Seattle Bridge (bus-only lane)
C W Seattle Bridge
R enter SR-99 (North)
C SR-99 (North)
R "Alaskan Way S/ Downtown" Exit
C Alaskan Way S
C Alaskan Way
R Columbia St

Awareness Areas
3 Av/Pike St
3 Av/Pine St
3 Av/Virginia St

L 3 Av
R Blanchard St

Slow Order:
5 mph or less E/B between Blanchard St and Westlake Av

L Westlake Av
C Westlake Av N
R Valley St
L Fairview Av N
S

C Line Stops Northbound
- SW Barton St/26 Av SW
- SW Roxbury St/ 28 Av SW
- 35 Av SW/ SW Roxbury St
- SW Barton St/35 Av SW
- California Av SW/ SW Barton St
- SW Wildwood Pl/ 45 Av SW
- Fauntleroy Way SW/ Fauntleroy Ferry Entrance
- Fauntleroy Way SW/ SW Rose St
- Fauntleroy SW/ SW Webster St
- Fauntleroy Way SW/ SW Myrtle St
- California Av SW/ Fauntleroy Way SW
- California Av SW/ SW Findlay St
- SW Alaska St/ California Av SW (Bay 1)
- SW Alaska St/ Fauntleroy Way SW
- 35 Av SW/ SW Avalon Way
- SW Avalon Way/ SW Yancy St
- Columbia St/Western Ave
- 3 Av/Marion St
- 3 Av/Seneca St
- 3 Av/Pine St
- 3 Av/Lenora St
- Blanchard St/6 Av
- Westlake Av N/ Denny Way
- Westlake Ave N/ Harrison St
- Westlake Av N/Valley St
- Fairview Av N/Valley St

To		*Base*	
South Lake Union (via Alaska Junction)	02DC	Atlantic Base	04D1
at SW Alaska St/California Av SW	0224		

Westwood Village

From: South Lake Union

♦ Valley St
L Fairview Av N
R Valley St
L Westlake Av N
C Westlake Av
R Lenora St
L 3 Av
R Columbia St
L Alaskan Way
C Alaskan Way S
C SR-99 (South)
R "West Seattle" Exit
C West Seattle
R "Harbor Ave/ Avalon Way" Exit
C SW Spokane St (left lane)
L SW Avalon Way
L 35 Av SW
R SW Alaska St
L 44 Av SW
L SW Edmunds St
R California Av SW
R Fauntleroy Wy SW
L SW Wildwood Pl
L SW Brace Point Dr
C California Av SW
C SW Barton St
S 26 Av SW (ns)

When Scheduled from Alaska Junction Bay 3

♦ SW Alaska St (California Av SW)(fs)
C Regular route

C Line Stops Southbound

- Valley St/Fairview Av N
- Westlake Av N/Mercer St
- Westlake Av N/ Harrison St
- Westlake Av N/ Denny Way
- 3 Av/Virginia St
- 3 Av/Pike St
- 3 Av/Seneca St
- 3 Av/Columbia St
- Columbia St/Alaskan Way
- SW Avalon Way/ SW Bradford St
- 35 Av SW/ SW Avalon Way
- SW Alaska St/38 Av SW
- SW Alaska St/California Av SW (Bay 3)
- California Av SW/ SW Findlay St
- Fauntleroy Way SW/ California Av SW
- Fauntleroy Way SW/ SW Myrtle St
- Fauntleroy Way SW/ SW Webster St
- Fauntleroy Way SW/ SW Rose St
- Fauntleroy Way SW/ Fauntleroy Ferry Entrance
- SW Wildwood Pl/ 46 Av SW
- California Av SW/ SW Barton St
- SW Barton St/35 Av SW
- SW Barton St/26 Av SW

Awareness Areas
3 Av/Pike St
3 Av/Pine St
3 Av/Virginia St

To		*Base*	
Westwood (via Alaska Junction)	0240	Atlantic Base	04D1
at SW Alaska St/California Av SW	02DC		
to Westwood Village			

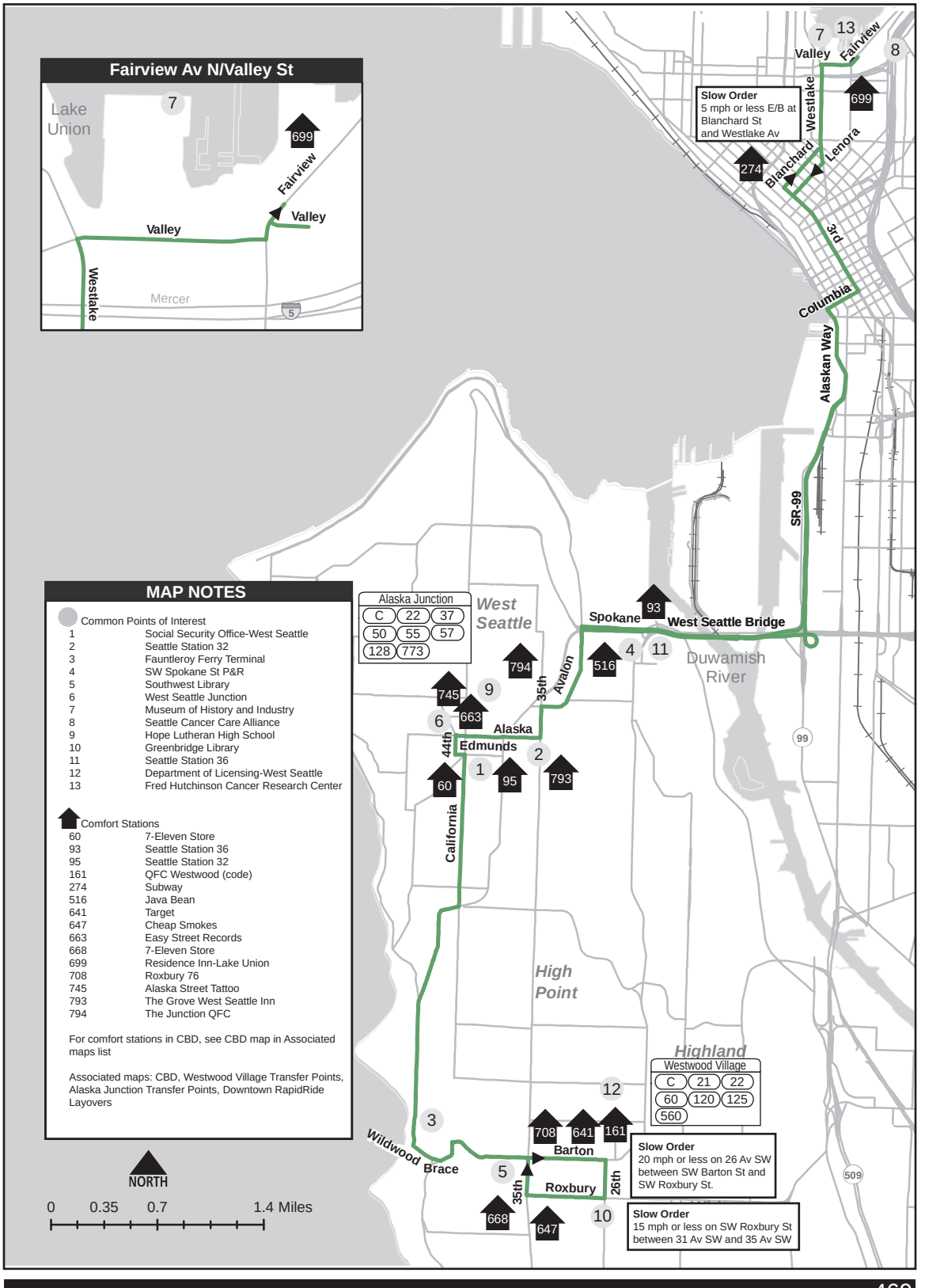

MAP NOTES

Common Points of Interest

1	Social Security Office-West Seattle
2	Seattle Station 32
3	Fauntleroy Ferry Terminal
4	SW Spokane St P&R
5	Southwest Library
6	West Seattle Junction
7	Museum of History and Industry
8	Seattle Cancer Care Alliance
9	Hope Lutheran High School
10	Greenbridge Library
11	Seattle Station 36
12	Department of Licensing-West Seattle
13	Fred Hutchinson Cancer Research Center

Comfort Stations

60	7-Eleven Store
93	Seattle Station 36
95	Seattle Station 32
161	QFC Westwood (code)
274	Subway
516	Java Bean
641	Target
647	Cheap Smokes
663	Easy Street Records
668	7-Eleven Store
699	Residence Inn-Lake Union
708	Roxbury 76
745	Alaska Street Tattoo
793	The Grove West Seattle Inn
794	The Junction QFC

For comfort stations in CBD, see CBD map in Associated maps list

Associated maps: CBD, Westwood Village Transfer Points, Alaska Junction Transfer Points, Downtown RapidRide Layovers

Ballard

From: Prefontine Pl S/Yesler Way

♦ Prefontaine Pl S
C 3 Av
L Broad St
R 1 Av
C 1 Av N
L Mercer St
C W Mercer St
C W Mercer Pl
R Elliott Av W
C 15 Av W
R "W Dravus St" Exit
C 15 Av W
R "Nickerson St" Exit
(keep to left)
C 15 Av W
C Ballard Bridge
C 15 Av NW
R "Leary Way" Exit
C 15 Av NW
R Holman Rd NW
L 7 Av NW
L NW 100 St
R NW 100 Pl
S 7 Av NW (fs)

D Line Stops Northbound

- Prefontaine Pl S/ Yesler
- 3 Av/Columbia St
- 3 Av/Seneca St
- 3 Av/Pike St
- 3 Av/Virginia St
- 3 Av/Bell St
- 3 Av/Vine St
- 1 Av N/Denny
- 1 Av N/Republican St
- Mercer St/ Queen Anne Av N
- W Mercer St/3 Av W
- Elliott Av W/ W Prospect St
- Elliott Av W/W Galer St
- 15 Av W/W Newton St
- 15 Av W/W Wheeler St
- 15 Av W/W Armour St
- 15 Av W/W Dravus St
- 15 Av W/W Emerson St
- 15 Av NW/ NW Leary
- 15 Av NW/ NW Market St
- 15 Av NW/NW 60 St
- 15 Av NW/NW 65 St
- 15 Av NW/NW 70 St
- 15 Av NW/NW 80 St
- 15 Av NW/NW 85 St
- Holman Rd NW/ Mary Av NW
- NW 100 Pl/7 Av NW

Awareness Areas
4 Av/S Washington St
3 Av/Pike St
3 Av/Pine St
3 Av/Virginia St

Downtown

From: NW 100 Pl/7 Av NW

♦ NW 100 Pl (fs) (7 Av NW)
C NW 103 St
R 3 Av NW
R Holman Rd NW
C 15 Av NW
R "Leary Way" Exit
C 15 Av NW
C Ballard Bridge
C 15 Av W
R "W Dravus St" Exit
C 15 Av W
C Elliott Av W
L W Mercer Pl
C W Mercer St
R Queen Anne Av N
L Denny Way
R 3 Av
L Yesler Way
L Terrace St
R 5 Av
C 5Av S
S layover (ns)
"S Washington St"

When Scheduled to SODO Busway/ S Royal Brougham
Operate regular route

2 Denny Way
C Denny Way
R 3 Av
C 3 Av S
L 2 Av Ext S
C 4 Av S
L S Royal Brougham
R SODO Busway
S

SB 5 Av Between Yesler Wy and Washington St
Do not layover at this location after 9 PM. Follow deadhead instructions on run card.

D Line Stops Southbound

- NW 100 Pl/7 Av NW
- Holman Rd NW/ Mary Av NW
- 15 Av NW/NW 85 St
- 15 Av NW/NW 80 St
- 15 Av NW/NW 75 St
- 15 Av NW/NW 70 St
- 15 Av NW/NW 65 St
- 15 Av NW/NW 60 St
- 15 Av NW/ NW Market St
- 15 Av NW/ NW Leary
- 15 Av W/W Emerson St
- 15 Av W/W Dravus St
- 15 Av W/W Armour St
- 15 Av W/W Wheeler St
- 15 Av W/W Armory
- Elliott Av W/W Galer St
- Elliott Av W/ W Prospect St
- W Mercer St/3 Av W
- Queen Anne Av N/ W Mercer St
- Queen Anne Av N/ W John St
- 3 Av/Cedar St
- 3 Av/Bell St
- 3 Av/Virginia St
- 3 Av/Pike St
- 3 Av/Seneca St
- 3 Av/Columbia St
- Terrace St/5 Av
- 3 Av S/S Main St
- SODO Busway/ S Royal Brougham

To		*To*		*Base*	
Ballard (via Uptown)	0220	Downtown (via Uptown)	0250	Atlantic Base	04D1
at W Mercer St/Queen Anne Av N	01AE	Stadium Station	0158		
at 15 Av NW/NW Market St to Crown Hill	0221				

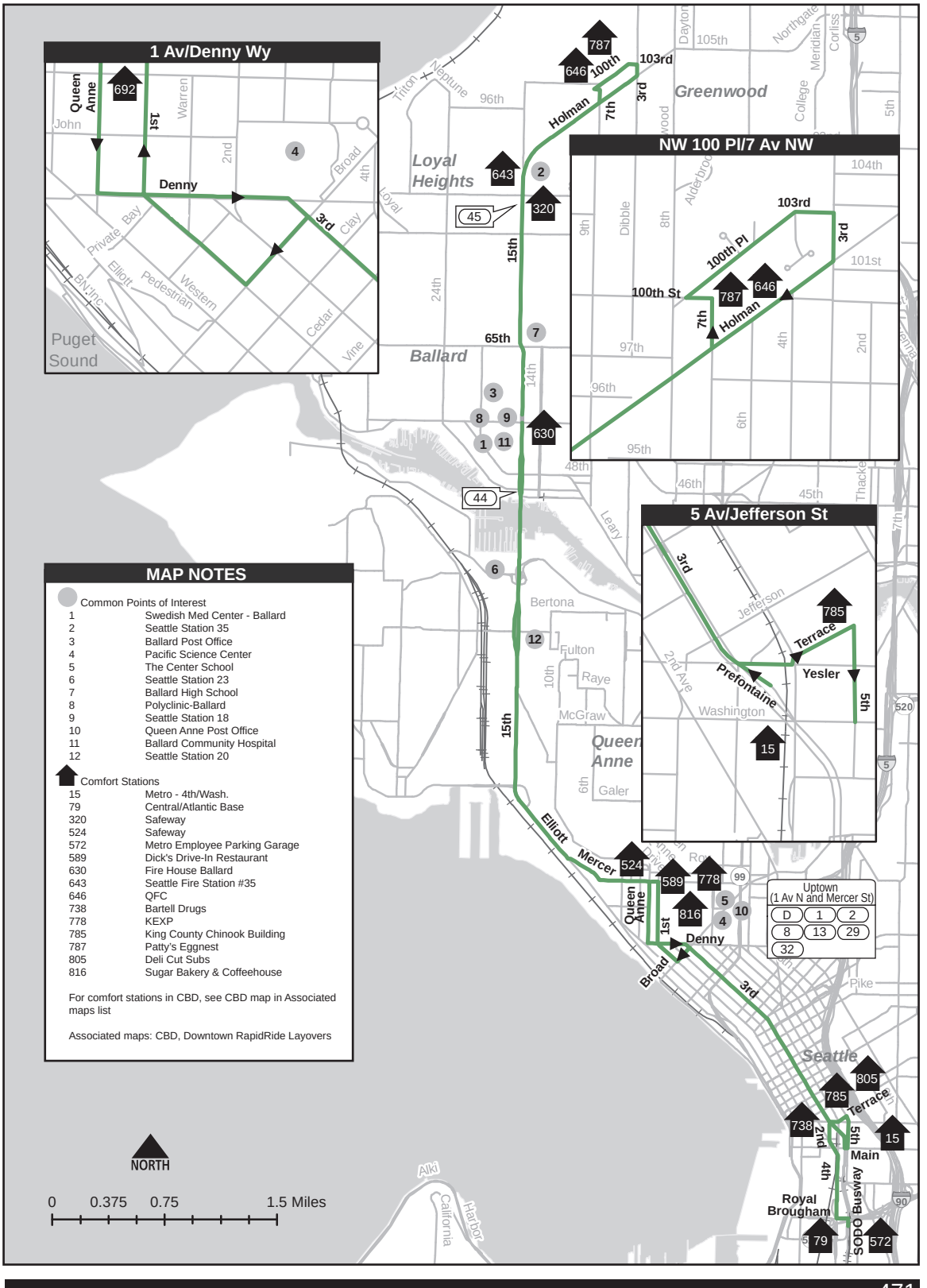

MAP NOTES

Common Points of Interest

1	Swedish Med Center - Ballard
2	Seattle Station 35
3	Ballard Post Office
4	Pacific Science Center
5	The Center School
6	Seattle Station 23
7	Ballard High School
8	Polyclinic-Ballard
9	Seattle Station 18
10	Queen Anne Post Office
11	Ballard Community Hospital
12	Seattle Station 20

Comfort Stations

15	Metro - 4th/Wash.
79	Central/Atlantic Base
320	Safeway
524	Safeway
572	Metro Employee Parking Garage
589	Dick's Drive-In Restaurant
630	Fire House Ballard
643	Seattle Fire Station #35
646	QFC
738	Bartell Drugs
778	KEXP
785	King County Chinook Building
787	Patty's Eggnest
805	Deli Cut Subs
816	Sugar Bakery & Coffeehouse

For comfort stations in CBD, see CBD map in Associated maps list

Associated maps: CBD, Downtown RapidRide Layovers

Aurora Village Transit Center

From: Prefontaine Pl S/Yesler

♦ Prefontaine Pl S
C 3 Av
R Battery St
L Aurora Av N
R "Whitman Pl N exit ramp"
L N 63 St (underpass)
2 Woodland Pl N
C Linden Av N
C Winona Av N
L Aurora Av N
R N 200 St
L enter Aurora Village Transit Center
R North Rd
2 Bay 3 (if blocked use Bay 2 or 1 - drop off only)

If Blocking In-Service Bay 12
C N 200 St
R enter Aurora Village Transit Center
S layover Bay A

E Line Stops Northbound
- Prefontaine Pl S/ Yesler Wy
- 3 Av/Columbia St
- 3 Av/Seneca
- 3 Av/Pike St
- 3 Av/Virginia St
- 3 Av/Bell St
- Aurora Av/Denny
- Aurora Av N/Galer St
- Aurora Av N/Lynn St
- Aurora Av N/N 46 St
- Aurora Av N/N 64 St
- Aurora Av N/N 72 St
- Aurora Av N/N 76 St
- Aurora Av N/N 80 St
- Aurora Av N/N 85 St
- Aurora Av N/N 91 St
- Aurora Av N/N 95 St
- Aurora Av N/N 100 St
- Aurora Av N/ N Northgate
- Aurora Av N/N 115 St
- Aurora Av N/N 125 St
- Aurora Av N/N 130 St
- Aurora Av N/N 135 St
- Aurora Av N/N 145 St
- Aurora Av N/N 152 St
- Aurora Av N/N 155 St
- Aurora Av N/N 160 St
- Aurora Av N/N 165 St
- Aurora Av N/N 170 St
- Aurora Av N/N 175 St
- Aurora Av N/N 180 St
- Aurora Av N/N 185 St
- Aurora Av N/N 192 St
- Aurora Av N/N 198 St
- Aurora Village Transit Center

Downtown Seattle

From: Aurora Village Transit Center

♦ Aurora Village Transit Center (Bay 10)
C N 200 St
L Aurora Av N
L "Downtown/ Denny Way" Exit
C 7 Av N
C Wall St
L 3 Av
C 3 Av S
S 3 Av S/S Main St

When scheduled to SODO Busway/ S Royal Brougham
Operate regular route
2 3 Av S
C 3 Av S
L 2 Av Ext S
C 4 Av S
L S Royal Brougham
R SODO Busway
S

When scheduled to EB S Washington St (fs)/ 3 Av S
Operate regular route
2 3 Av
C 3 Av S
L S Washington St
S S Washington (fs)

E Line Stops Southbound
- Aurora Villlage Transit Center
- Aurora Av N/N 200 St
- Aurora Av N/N 192 St
- Aurora Av N/N 185 St
- Aurora Av N/N 180 St
- Aurora Av N/N 175 St
- Aurora Av N/N 170 St
- Aurora Av N/N 165 St
- Aurora Av N/N 160 St
- Aurora Av N/N 155 St
- Aurora Av N/N 152 St
- Aurora Av N/N 145 St
- Aurora Av N/N 135 St
- Aurora Av N/N 130 St
- Aurora Av N/N 125 St
- Aurora Av N/N 115 St
- Aurora Av N/N 105 St
- Aurora Av N/N 100 St
- Aurora Av N/N 95 St
- Aurora Av N/N 90 St
- Aurora Av N/N 85 St
- Aurora Av N/N 80 St
- Aurora Av N/N 76 St
- Aurora Av N/N 66 St
- Aurora Av N/N 46 St
- Aurora Av N/Lynn St
- Aurora Av N/Galer St
- Aurora Av N/Harrison St
- Aurora Av N/Denny
- Wall St/5 Av
- 3 Av/Bell St
- 3 Av/Virginia St
- 3 Av/Pike St
- 3 Av/Seneca St
- 3 Av/Columbia St
- 3 Av S/S Main St

Awareness Areas
3 Av/Pike St
3 Av/Pine St
3 Av/Virginia St
N 105 St/Aurora Av N
N 85 St/Aurora Av N

To		Base	
Aurora Village Transit Center	03CF	Atlantic Base	04D1
Stadium Station	0676		
Downtown Seattle	0323		

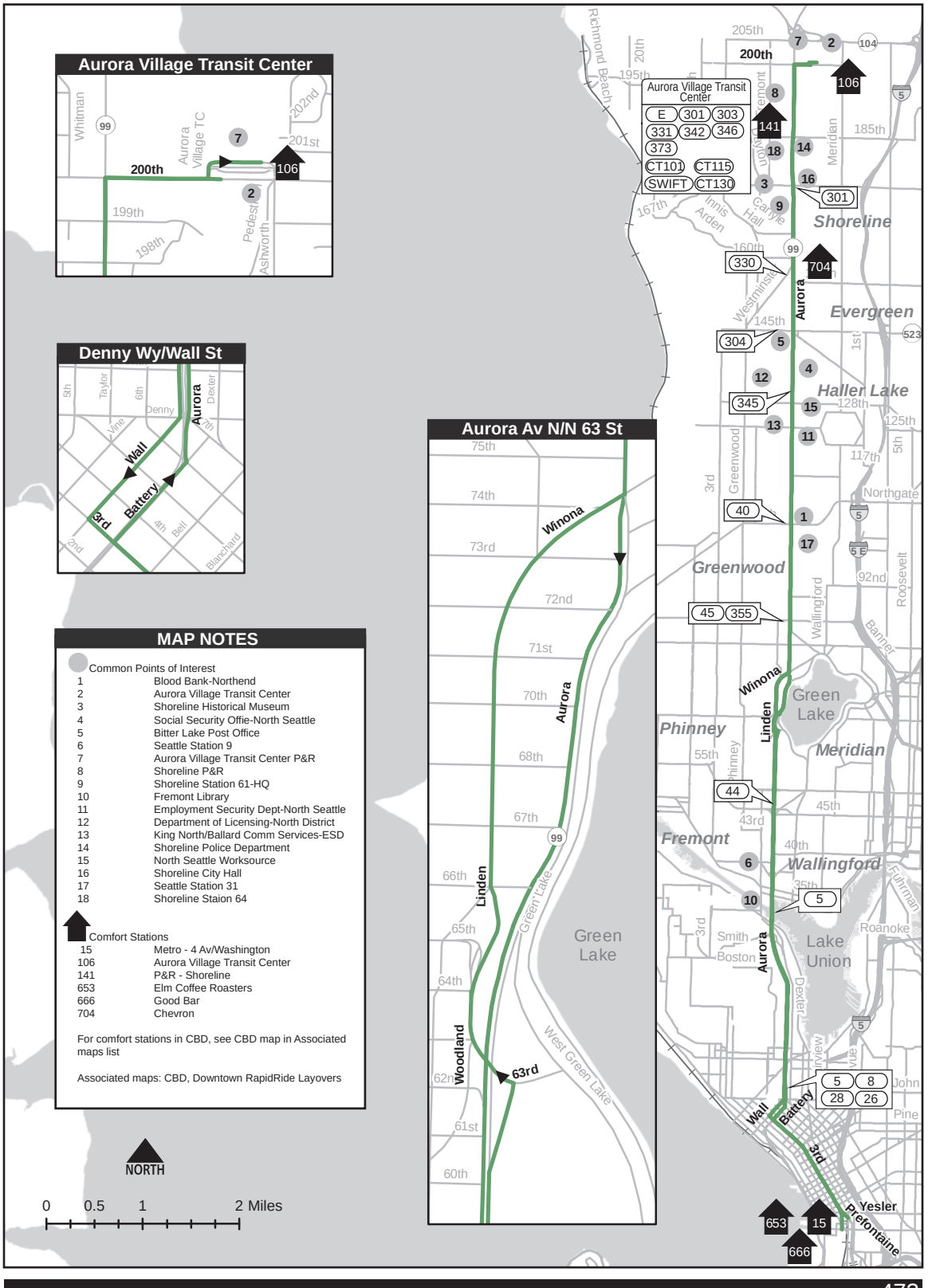

MAP NOTES

Common Points of Interest

1	Blood Bank-Northend
2	Aurora Village Transit Center
3	Shoreline Historical Museum
4	Social Security Offie-North Seattle
5	Bitter Lake Post Office
6	Seattle Station 9
7	Aurora Village Transit Center P&R
8	Shoreline P&R
9	Shoreline Station 61-HQ
10	Fremont Library
11	Employment Security Dept-North Seattle
12	Department of Licensing-North District
13	King North/Ballard Comm Services-ESD
14	Shoreline Police Department
15	North Seattle Worksource
16	Shoreline City Hall
17	Seattle Station 31
18	Shoreline Staion 64

Comfort Stations

15	Metro - 4 Av/Washington
106	Aurora Village Transit Center
141	P&R - Shoreline
653	Elm Coffee Roasters
666	Good Bar
704	Chevron

For comfort stations in CBD, see CBD map in Associated maps list

Associated maps: CBD, Downtown RapidRide Layovers

— 2019 Operators of the Month —

These operators were recognized as shining examples of the Bus Operations Mission Statement:
Provide safe, dependable service. Demonstrate courtesy and respect for customers, fellow employees, and our community. Promote teamwork, job satisfaction, dignity, and personal growth.



O'Neil, Kevin 22034
East Base Operator of the Month
November 2019



Woods, Josephine 20713
North Base Operator of the Month
November 2019



Rabago, Manuel 20359
Ryerson Base Operator of the Month
November 2019



Fuller, Anthony 20881
South Base Operator of the Month
November 2019

Burien Transit Center

From: N 10 St/Garden Av N (The Landing)

♦ N 10 St
R Park Av N
L Logan Av N
C Logan Av S (left lane)
L Renton Transit Center roadway
2 Bay 3
C through transit center
L Burnett Av S
L S 2 St
L Rainier Av S
R SW 7 St
L Lind Av SW
R SW 16 St
L Oakesdale Av SW
R SW 27 St
C Strander Blvd
R Tukwila Sounder Station access roadway
R bus-only roadway (to Tukwila Sounder Station)
C bus-only roadway
2 Bay 1
C bus-only roadway (to S Longacres)
L S Longacres
L W Valley Highway
R Strander Blvd
R Andover Park W
R Tukwila Parkway
C 66 Av S
L Southcenter Blvd
L enter Tukwila International Boulevard Station
L central roadway
C east roadway
R bus-only roadway
2 Bay 3
C bus-only roadway
C central roadway (through station)
L exit to Southcenter Blvd
L Southcenter Blvd
C S 154 St
C S 156
C S 156 St
C SW 156 St
R 4 Av SW
R SW 150 St
L roadway to Burien Transit Center
2 Bay 4

F Line Stops Westbound

- N 10 St/Garden Ave N
- Logan Av N/N 10 St
- Logan Av N/N 6 St
- Renton Transit Center, Bay 3
- S 2 St/Shattuck Av S
- Rainier Av S/S 3 Pl
- SW 7 St/Rainier Av S
- Lind Av SW/SW 7 St
- Lind Av SW/ SW Grady
- Lind Av SW/SW 16 St
- Oakesdale Av SW/ Boeing Access Rd (1900 blk)
- Tukwila Sounder Station, Bay 1
- Strander Blvd/ W Valley H
- Strander Blvd/ Andover Park East
- Andover Park West/ Baker Blvd
- Southcenter Blvd/ 65 Av S
- Southcenter Blvd/ 62 Ave S
- Southcenter Blvd/ 52 Ave S
- Southcenter Blvd/ The Boulevard at South Station
- Southcenter Blvd/ 42 Ave S
- Tukwila International Boulevard Station, Bay 3
- S 154 St/32 Ave S
- S 154 St/24 Ave S
- S 156 St/Des Moines Memorial Dr S
- S 156 St/2 Ave S
- S 156 St/1 Ave S
- 4 Av SW/SW 156 St
- 4 Av SW/SW 152 St
- Burien Transit Center, Bay 4

Awareness Areas
Renton TC
Andover Park W/ Baker Blvd
Andover Park W/ Strander Blvd

To		*Base*	
Burien	015A	South Base	04D9

The Landing (Renton)

From: Burien Transit Center

♦ Burien Transit Center Bay 6
C through transit center
L roadway to SW 150 St
R SW 150 St
L 4 Av SW
L SW 156 St
C S 156 St
C S 156
C S 154 St
C Southcenter Blvd
R enter Tukwila International Boulevard Station
L central roadway
C east roadway
R bus-only roadway
2 Bay 2
C bus-only roadway
C central roadway (through Station)
L exit to Southcenter Blvd
R Southcenter Blvd
R 66 Av S
C Tukwila Parkway
L Andover Park W
L Strander Blvd
L W Valley Highway
R S Longacres (S 158 St)
R bus-only roadway (to Tukwila Sounder Station)
C bus-only roadway
2 Bay 2
C bus-only roadway (to S Longacres)
L S Longacres
L Tukwila Sounder Station access roadway (to SW 27 St/Strander Blvd)
L Strander Blvd (SW 27 St)
C SW 27 St
L Oakesdale Av SW
R SW 16 St
L Lind Av SW
R SW 7 St
L Rainier Av S
R S 3 St
L Burnett Av S
L Renton Transit Center roadway
2 Bay 2
C through transit center
R Logan Av S
C left through-lane (Logan Ave N)
C Logan Av N
C Southport Dr N
R Garden Av N
R N 10 St
S pullout Garden Av N (fs)

F Line Stops Eastbound

- Burien Transit Center (Bay 6)
- 4 Av SW/SW 152 St
- 4 Av SW/SW 156 St
- S 156 St/1 Av S
- S 156 St/4 Av S
- S 156 /Des Moines Memorial Dr S
- S 154 St/24 Av S (ns)
- S 154 St/32 Av S
- Tukwila International Boulevard Station (Bay 2)
- Southcenter Blvd/ 42 Av S
- Southcenter Blvd/ The Boulevard at South Station
- Southcenter Blvd/ 53 Av S
- Southcenter Blvd/ 62 Ave S
- Southcenter Blvd/ 65 Ave S
- Andover Park West/ Baker Blvd
- Strander Blvd/ Andover Park East
- W Valley H/Strander Blvd
- Tukwila Sounder Station (Bay 2)
- Oakesdale Av SW/ Boeing Access Rd (1900 blk)
- SW 16 St/Lind Av SW
- Lind Av SW/ SW Grady
- Lind Av SW/SW 7 St
- Rainier Av S/S 7 St
- Rainier Av S/S 4 Pl
- S 3 St/Rainier Av S
- Renton Transit Center (Bay 2)
- Logan Av N/N 6 St
- Logan Av N/N 10 St
- Southport Dr N/ Garden Av N
- N 10 St/Garden Av N

Awareness Areas
Renton TC
Andover Park W/ Baker Blvd
Andover Park W/ Strander Blvd

To		*Base*	
The Landing (Renton)	04CD	South Base	0011

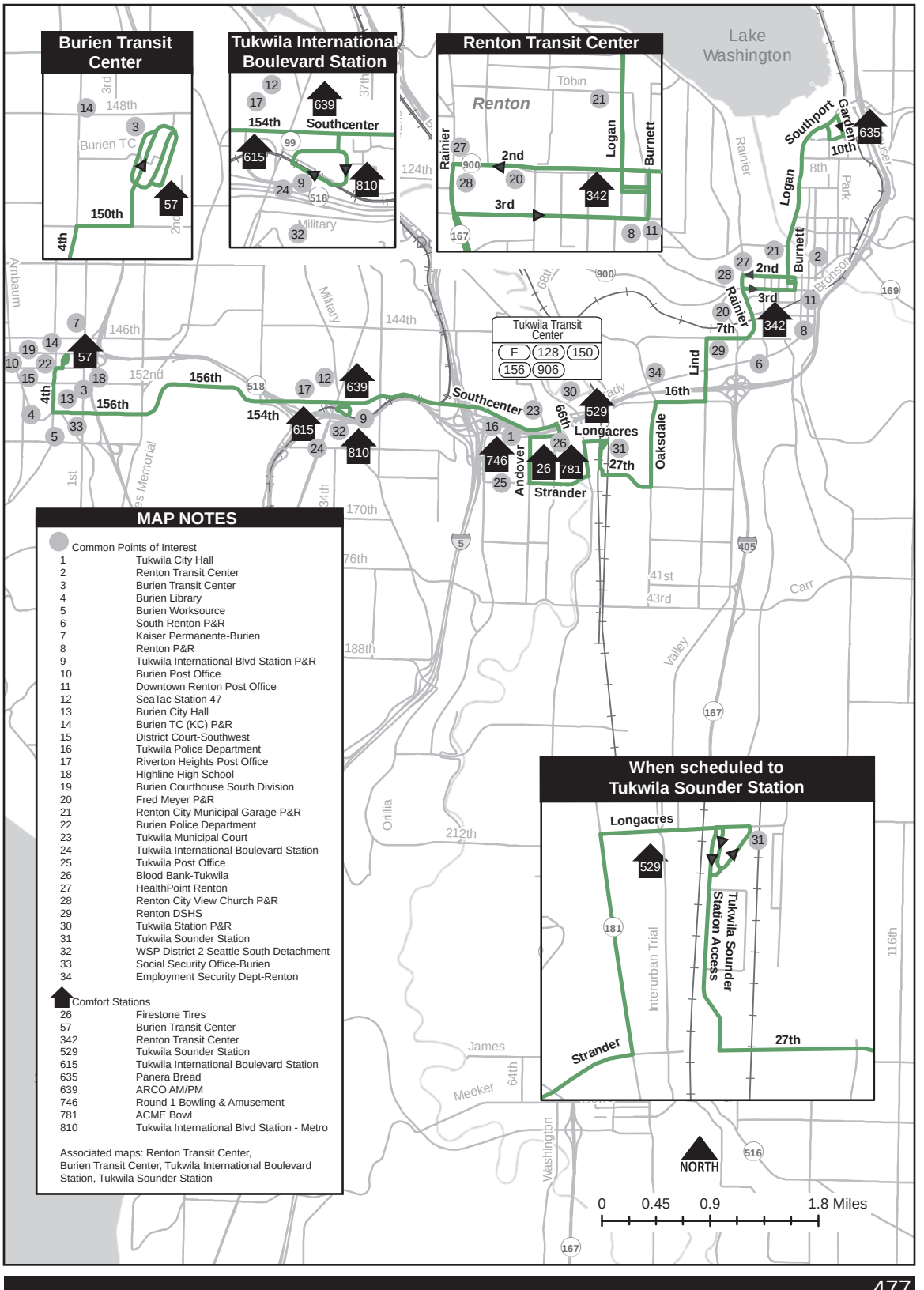

MAP NOTES

Common Points of Interest

1	Tukwila City Hall
2	Renton Transit Center
3	Burien Transit Center
4	Burien Library
5	Burien Worksource
6	South Renton P&R
7	Kaiser Permanente-Burien
8	Renton P&R
9	Tukwila International Blvd Station P&R
10	Burien Post Office
11	Downtown Renton Post Office
12	SeaTac Station 47
13	Burien City Hall
14	Burien TC (KC) P&R
15	District Court-Southwest
16	Tukwila Police Department
17	Riverton Heights Post Office
18	Highline High School
19	Burien Courthouse South Division
20	Fred Meyer P&R
21	Renton City Municipal Garage P&R
22	Burien Police Department
23	Tukwila Municipal Court
24	Tukwila International Boulevard Station
25	Tukwila Post Office
26	Blood Bank-Tukwila
27	HealthPoint Renton
28	Renton City View Church P&R
29	Renton DSHS
30	Tukwila Station P&R
31	Tukwila Sounder Station
32	WSP District 2 Seattle South Detachment
33	Social Security Office-Burien
34	Employment Security Dept-Renton

Comfort Stations

26	Firestone Tires
57	Burien Transit Center
342	Renton Transit Center
529	Tukwila Sounder Station
615	Tukwila International Boulevard Station
635	Panera Bread
639	ARCO AM/PM
746	Round 1 Bowling & Amusement
781	ACME Bowl
810	Tukwila International Blvd Station - Metro

Associated maps: Renton Transit Center, Burien Transit Center, Tukwila International Boulevard Station, Tukwila Sounder Station

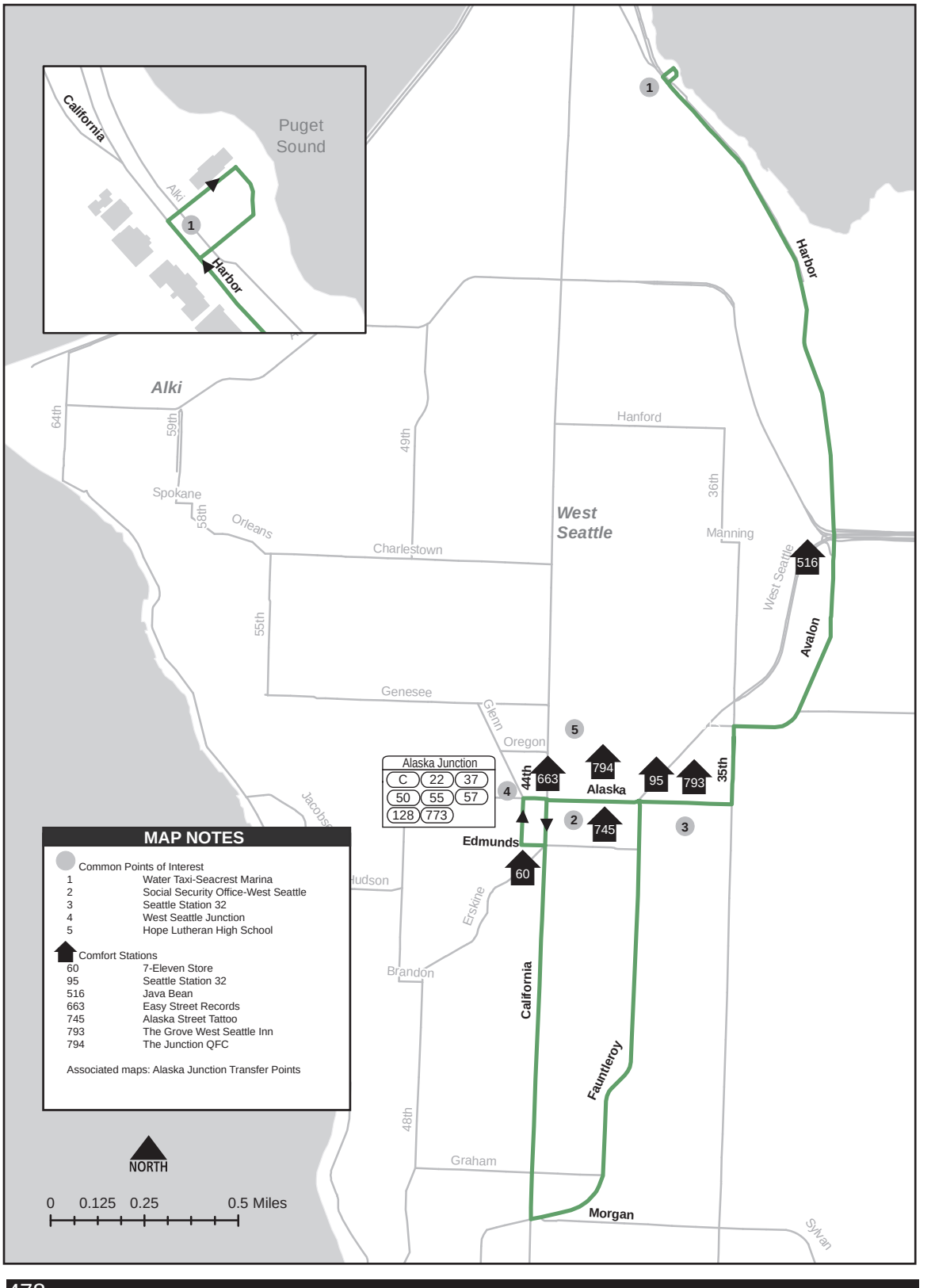
California
Puget Sound
Alki
1
Harbor
Alki
64th
59th
49th
Hanford
36th
Spokane
58th
Orleans
Charlestown
West Seattle
Manning
West Seattle
516
Avalon
55th
Genesee
Glenn
Oregon
5
Alaska Junction
C 22 37
50 55 57
128 773
44th
663
794
Alaska
95
793
35th
4
2
745
3
Edmunds
60
Jacobsen
Hudson
Erskine
Brandon
California
Fauntleroy
48th
Graham
Morgan
Sylvan
MAP NOTES
Common Points of Interest
1 Water Taxi-Seacrest Marina
2 Social Security Office-West Seattle
3 Seattle Station 32
4 West Seattle Junction
5 Hope Lutheran High School
Comfort Stations
60 7-Eleven Store
95 Seattle Station 32
516 Java Bean
663 Easy Street Records
745 Alaska Street Tattoo
793 The Grove West Seattle Inn
794 The Junction QFC
Associated maps: Alaska Junction Transfer Points
NORTH
0 0.125 0.25 0.5 Miles

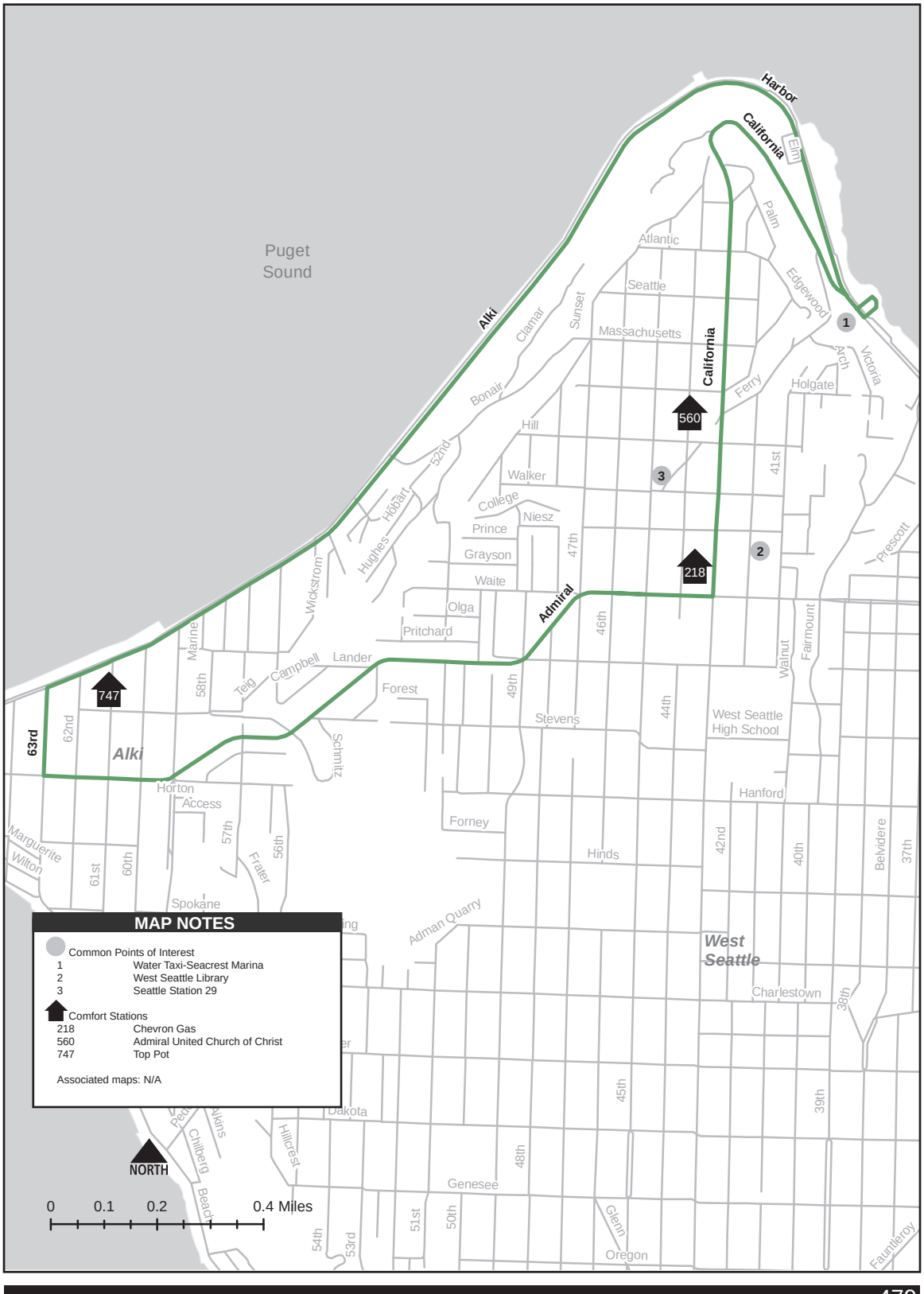

MAP NOTES

Common Points of Interest

1	Water Taxi-Seacrest Marina
2	West Seattle Library
3	Seattle Station 29

Comfort Stations

218	Chevron Gas
560	Admiral United Church of Christ
747	Top Pot

Associated maps: N/A

International School

From: Newport High School Roadway

- ♦ WB Newport HS road (by stadium)
- L 124 Av SE
- L Coal Creek Pk SE
- L Factoria Blvd SE
- R SE Newport Way
- R 150 Av SE
- C 148 Av SE
- L SE 46 St
- R 150 Av SE
- **L** SE 46 Way
- L SE 46 Way (at stop sign at 158 Ave SE)
- L 164 Av SE
- C SE 44 Way
- C 164 Way SE
- C 164 Av SE
- L SE Newport Way (drive on top of roundabout)
- R Factoria Blvd SE
- S Newport H.S. stop (fs) (SE Newport Way)
- C Factoria Blvd SE
- C Richards Rd
- L Lake Hill Connector
- R SE 7 Pl
- L 128 Av SE
- L enter International School
- C counterclockwise loop
- S E-W rdwy

Factoria Blvd SE/Coal Creek Pk SE

From: Newport High School

- ♦ 124 Av SE
- R SE 41 Pl
- R Factoria Blvd SE
- L SE Newport Way
- R 150 Av SE
- C 148 Av SE
- L SE 46 St
- R 150 Av SE
- C 151 Av SE (Farmer Rd)
- C SE 55 St
- C 146 Av SE
- C 148 Av SE
- L SE 55 St
- C 151 Av SE
- C 150 Av SE
- R SE 46 Way
- L SE 46 Way (at stop sign at 158 Ave SE)
- L 164 Av SE
- C SE 44 Way
- C 164 Way SE
- C 164 Av SE
- L SE Newport Way (drive on top of roundabout)
- L Factoria Blvd SE
- S Coal Creek Pk SE (ns)

To		*Base*	
International School	0805	East Base	04D4
Cougar Mountain	0806		

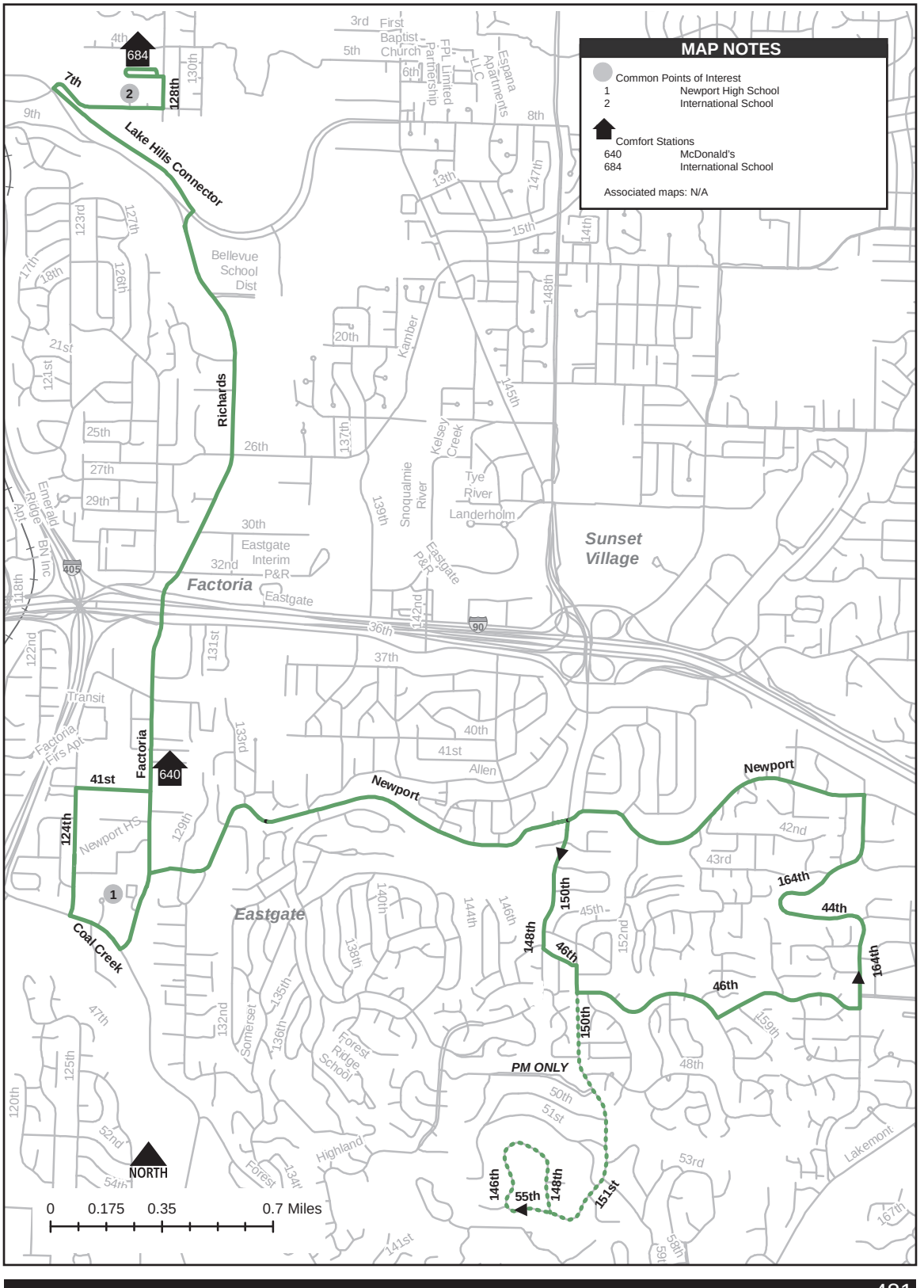
MAP NOTES
Common Points of Interest
1 Newport High School
2 International School
Comfort Stations
640 McDonald's
684 International School
Associated maps: N/A
Lake Hills Connector
Richards
Factoria
Eastgate
Newport
Sunset Village
Coal Creek
PM ONLY
NORTH
0 0.175 0.35 0.7 Miles

International School

From: Newcastle Way/Coal Crk Pk SE

♦ Newcastle Way
L Newcastle Golf Club Rd
C Lakemont Blvd SE
L SE 63 St
R Forest Dr SE
R Coal Creek Pk SE
R Factoria Blvd SE
S Newport High School stop (fs) (SE Newport Way)
C Factoria Blvd SE
C Richards Rd
L Lake Hills Connector
R SE 7 Pl
L 128 Av SE
L enter International School
C counterclockwise loop
S E-W rdwy

155 Av SE/SE 63 St (Newcastle)

From: Newport High School

♦ 124 Av SE
R SE 41 Pl
R Factoria Blvd SE
L Coal Creek Pk SE
L Forest Dr SE
L SE 63 St
S 155 Av SE (fs)

To		*Base*	
International School	0807	East Base	04D4
Newcastle	0808		

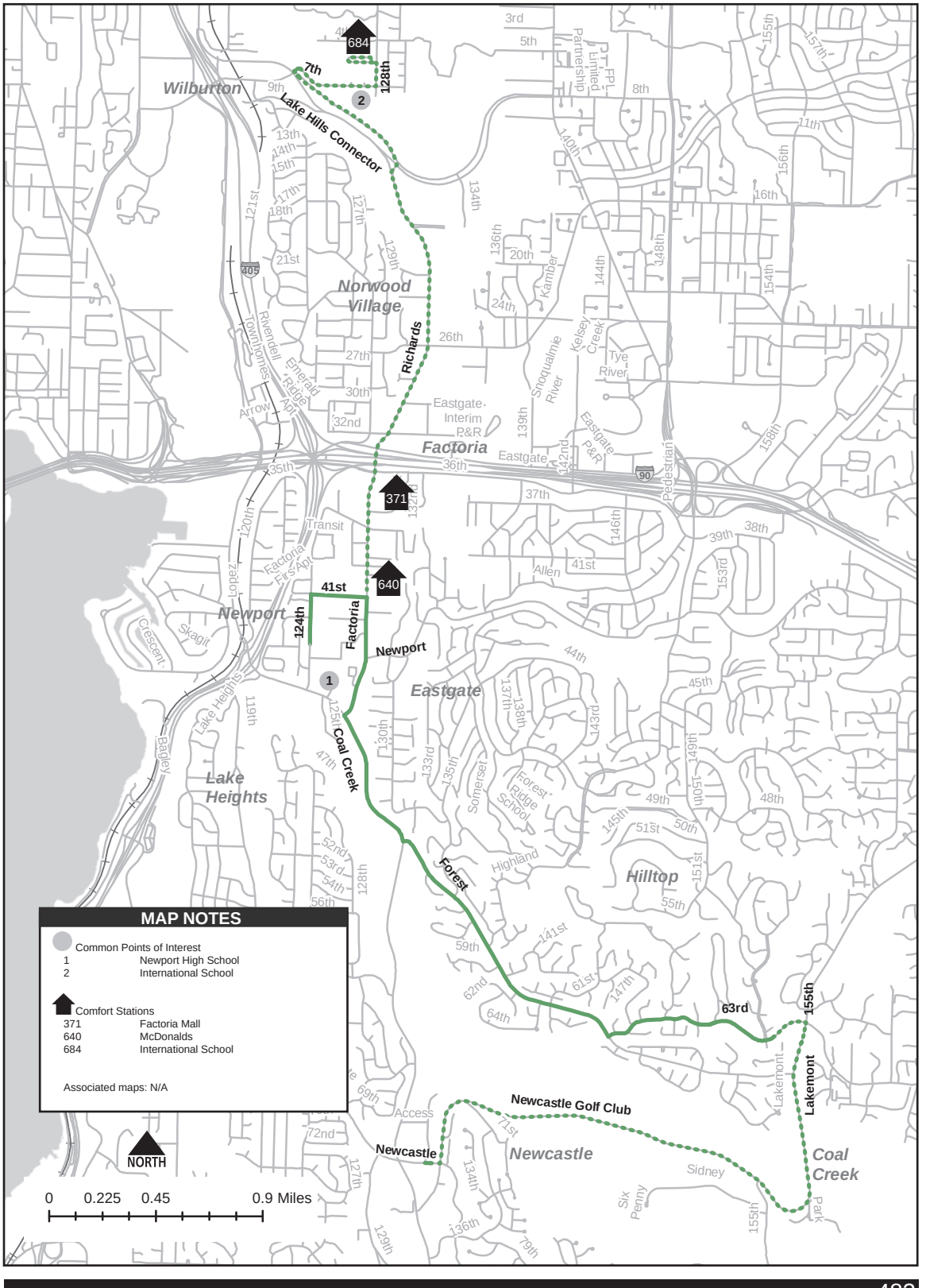

MAP NOTES

Common Points of Interest
1 Newport High School
2 International School

Comfort Stations
371 Factoria Mall
640 McDonalds
684 International School

Associated maps: N/A

Bellevue H.S./International School (AM route)

From: Newport High School

♦ 124 Av SE
C 124 Av SE
R SE 41 Pl
R Factoria Blvd SE
R Coal Creek Pkwy SE
C Lake Washington Blvd SE
C 118 Av SE
L SE 8 St
L 112 Av SE
R Bellevue Wy SE
R 108 Av SE (drop off students at Bellevue High School)
R Main St
R 116 Av NE
C Lake Hills Connector
L SE 7 Pl
L 128 Av SE
L enter International School
C counterclockwise loop
S

Newport High School (PM route)

From: Wilburton P&R

♦ SE 8 St (fs of SB I-405 off ramp)
C SE 8 St
L 112 Av SE
R Bellevue Wy
R 108 Av SE (pick up students from Bellevue High School)
C 108 Av SE
R Main St
R 112 Av SE
L SE 8 St
R 118 Av SE
C Lake Washington Blvd SE
C Coal Creek Pkwy SE
L 124 Av SE
S 124 Av SE (fs) (SE 44 St)

Awareness Areas
116 Av NE/Main St

To		*Base*	
International School	038D	East Base	04D4
Newport High School	0384	Bellevue Base	04D2

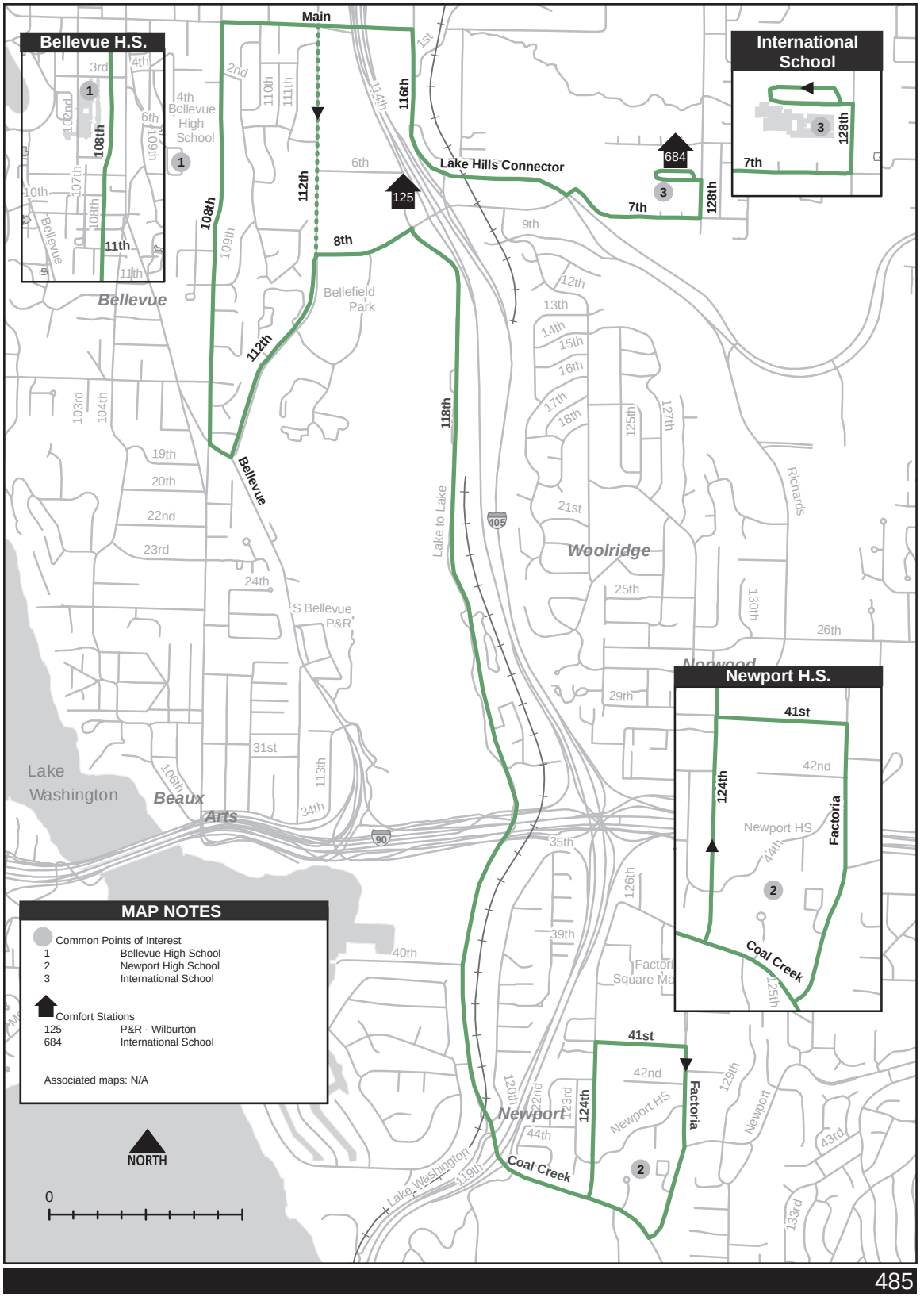
Bellevue H.S.
International School
Newport H.S.
Main
Lake Hills Connector
Bellevue
Woolridge
Newport
Lake Washington
Beaux Arts
Coal Creek
Factoria
Newport HS
Bellefield Park
S Bellevue P&R
4th Bellevue High School
MAP NOTES
Common Points of Interest
1 Bellevue High School
2 Newport High School
3 International School
Comfort Stations
125 P&R - Wilburton
684 International School
Associated maps: N/A
NORTH
0

International School (AM route)

From: Coal Creek Pk SE/I-405

♦ Coal Creek Pk SE
(fs of SB off-ramp)
R SE 60 St
R 126 Av SE
L SE 56 St
L 119 Av SE
R SE 60 St
R Lake Washington
Blvd SE
R enter N/B I-405
C I-405
R "Coal Creek Pk"
(Exit 10)
R Coal Creek Pk SE
L 124 Av SE
R SE 38 St
L Factoria Blvd SE
C Richards Rd
L Lake Hills Connector
R SE 8 St/SE 7 Pl
C SE 7 Pl
L 128 Av SE
L enter International School
C counterclockwise loop
S

I-405/112 Av SE (PM route)

From: Newport High School

♦ 124 Av SE
C 124 Av SE
R SE 41 Pl
R Factoria Blvd SE
L Coal Creek Pkwy SE
R SE 60 St
R 126 Av SE
L SE 56 St
L 119 Av SE
R SE 60 St
R Lake Washington
Blvd SE
R enter N/B I-405
to freeway stop
S

To		*Base*	
International School	014B	East Base	04D4
Newport Hills	014D	Bellevue Base	04D2

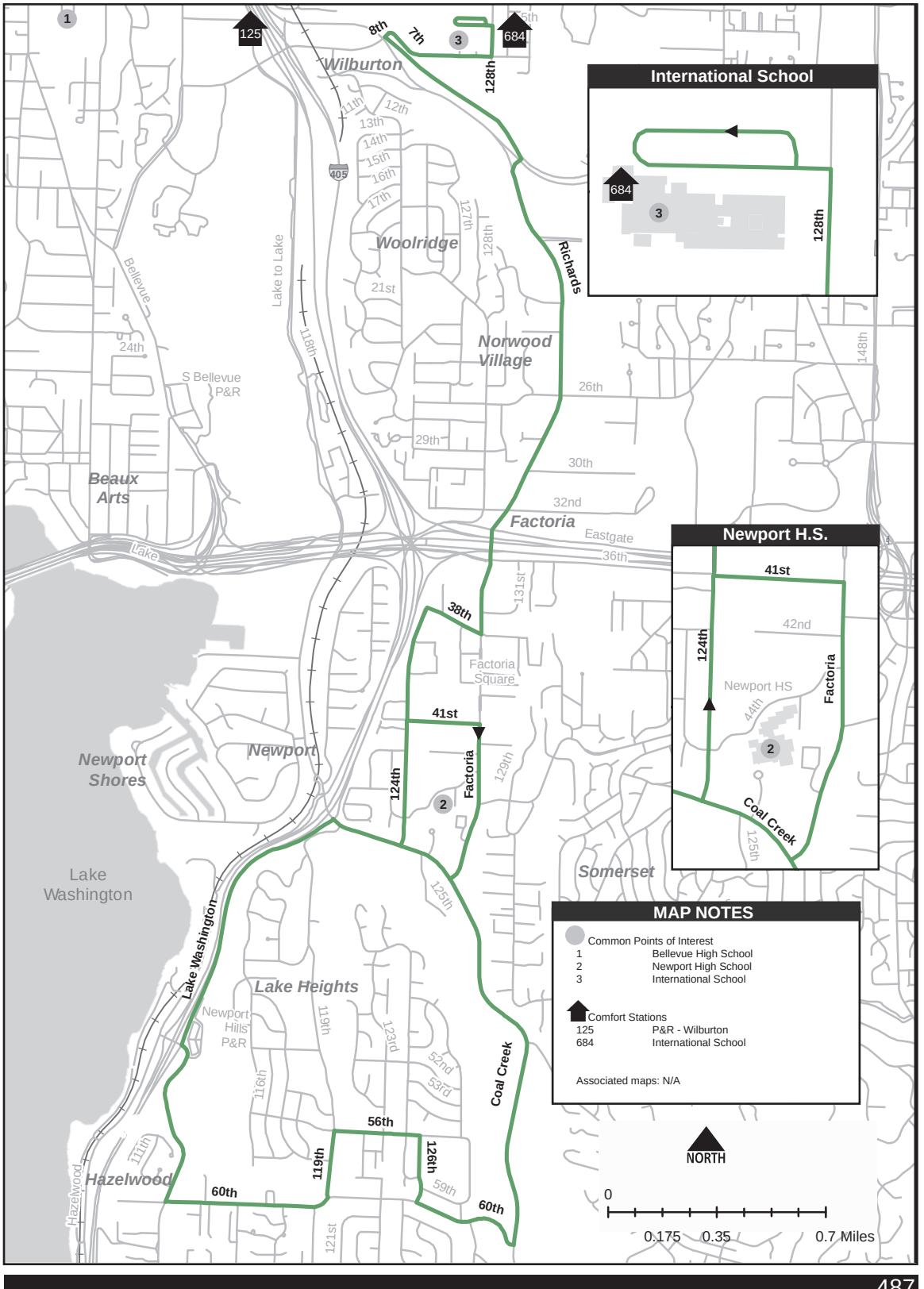
International School
Newport H.S.
MAP NOTES
Common Points of Interest
1 Bellevue High School
2 Newport High School
3 International School
Comfort Stations
125 P&R - Wilburton
684 International School
Associated maps: N/A
NORTH
0
0.175 0.35 0.7 Miles
Wilburton
Woolridge
Norwood Village
Beaux Arts
Factoria
Newport Shores
Newport
Lake Washington
Lake Heights
Hazelwood
Somerset
Richards
Coal Creek
Lake to Lake
Bellevue
S Bellevue P&R
Factoria Square
Newport Hills P&R
Eastgate
Newport HS
8th
7th
128th
11th
12th
13th
14th
15th
16th
17th
21st
24th
26th
29th
30th
32nd
36th
38th
41st
42nd
44th
56th
59th
60th
111th
116th
118th
119th
121st
123rd
124th
125th
126th
127th
129th
131st
148th
405
125
684
1
2
3

128 Av SE/SE 7 Pl (AM route)

From: Lakemont Blvd SE/I-90

- ♦ Lakemont Blvd SE
- C W Lake Sammamish Pk SE
- L SE 38 St
- C 164 Pl SE
- L SE 35 Pl
- R SE Eastgate Way
- R enter P&R (bus only)
- C through bus loop to Bay 2
- C bus loop exit
- L 140 Av SE
- L SE Eastgate Way
- L SE 35 Pl
- C SE 34 St
- L W Lake Sammamish Pk SE
- C W Lake Sammamish Pk NE
- L NE 24 St
- 2 Interlake High School stop
- C NE 24 St
- L NE Bell-Red Rd
- L 124 Av NE
- L NE 2 St
- R 128 Av NE
- C 128 Av SE
- 2 stop ns SE 7 Pl (drop off students at International school)

Vasa Park

From: Interlake High School

- ♦ Overlake P&R
- C through P&R (counterclockwise)
- L 152 Av NE
- L NE 24 St
- 2 Interlake High School stop
- C NE 24 St
- R W Lake Sammamish Pk NE
- C W Lake Sammamish Pk SE
- R SE 34 St
- C SE 35 Pl
- R SE Eastgate Way
- R enter P&R (bus only)
- C through bus loop to Bay 1
- C bus loop exit
- L 140 Av SE
- L SE Eastgate Way
- L SE 35 Pl
- R 164 Pl SE
- C SE 38 St
- R W Lake Sammamish Pk SE
- C Lakemont Blvd SE
- S (I-90 W/B on-ramp) (ns)

Awareness Areas
Eastgate P&R

To		*Base*	
International School	05C4	East Base	04D4
Vasa Park	011E		

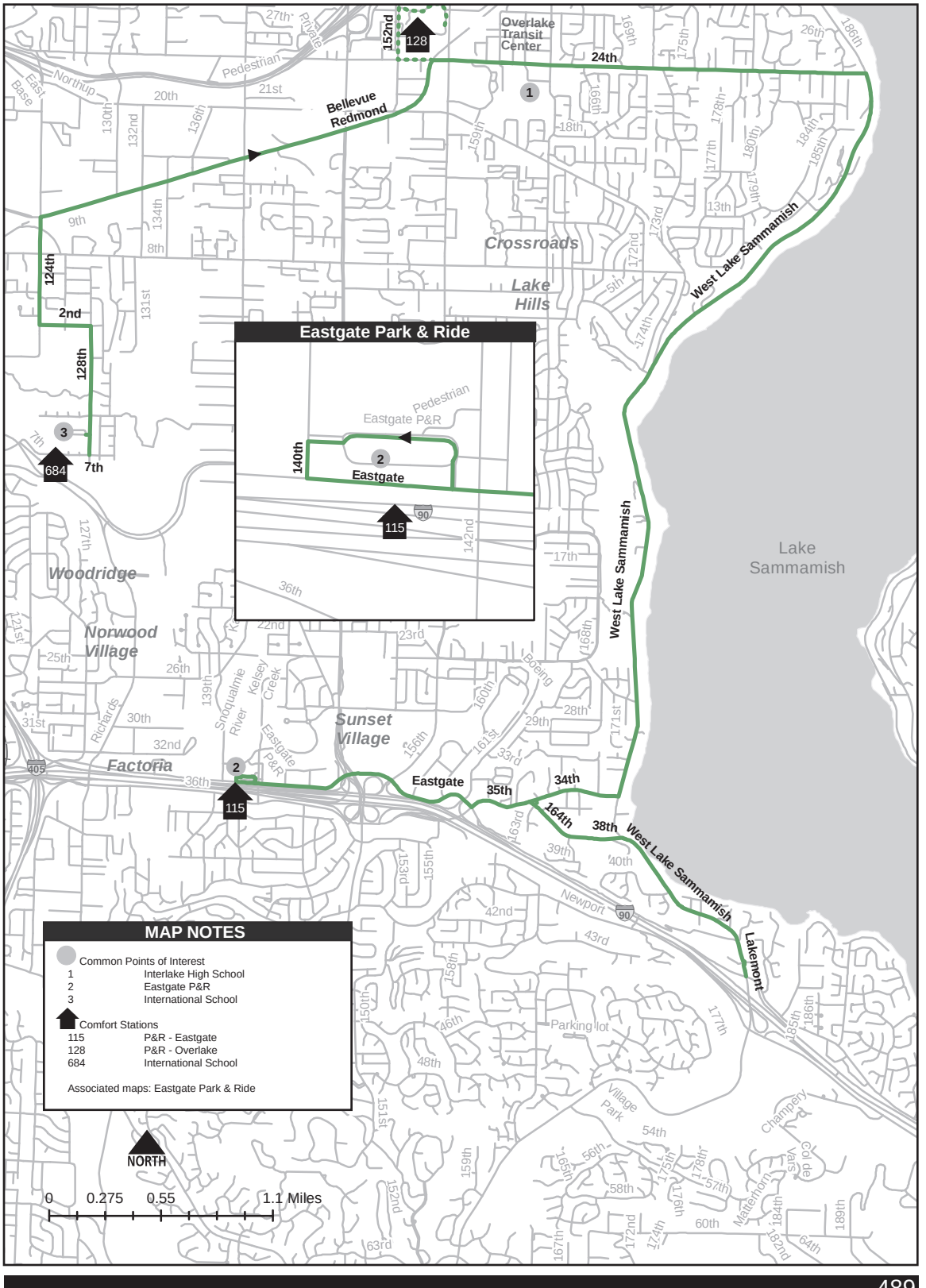
Eastgate Park & Ride
Eastgate P&R
Pedestrian
Eastgate
140th
115
90
Overlake Transit Center
24th
152nd
128
Bellevue Redmond
Pedestrian
Private
Northup
East Base
124th
2nd
128th
7th
684
3
Crossroads
Lake Hills
West Lake Sammamish
Lake Sammamish
Woodridge
Norwood Village
Sunset Village
Factoria
Eastgate
35th
34th
164th
38th
Lakemont
Newport
Parking lot
Village Park
Champery
Matterhorn
Col de Vars
Richards
Snoqualmie River
Kelsey Creek
Eastgate P&R
Boeing
405
MAP NOTES
Common Points of Interest
1 Interlake High School
2 Eastgate P&R
3 International School
Comfort Stations
115 P&R - Eastgate
128 P&R - Overlake
684 International School
Associated maps: Eastgate Park & Ride
NORTH
0 0.275 0.55 1.1 Miles

International School (AM route)

From: Houghton Park and Ride

♦ 116 Av NE (fs NE 34 St)
L Northup Way
C NE 20 St
L 140 Av NE
L Old Redmond Rd
L 132 Av NE
C NE 40 St
C 134 Av NE
R NE 36 St
L 131 Av NE
L 130 Av NE
L NE 24 St
R 140 Av NE
C 140 Av SE
2 Sammamish High School stop
C 140 Av SE
R Lake Hills Connector Rd
R SE 7 Pl
L 128 Av SE
L enter International School
C counterclockwise loop
S E-W rdwy

116 Av NE/NE 34 St (PM route)

From: International School Loop

♦ Bus-Only E-W road at International School
R 128 Av SE
R SE 7 Pl
L Lake Hills Connector Rd
L 140 Av SE
2 Sammamish High School stop
C 140 Av SE
C 140 Av NE
L NE 24 St
R 130 Av NE
R 131 Av NE
R NE 36 St
L 134 Av NE
L NE 40 St
R 132 Av NE
R NE Old Redmond Rd
R 140 Av NE
R NE 20 St
C Northup Way
R 116 Av NE
S NE 34 St

To		*Base*	
International School	05CC	East Base	04D4
Bridle Trails	0439	Bellevue Base	04D2

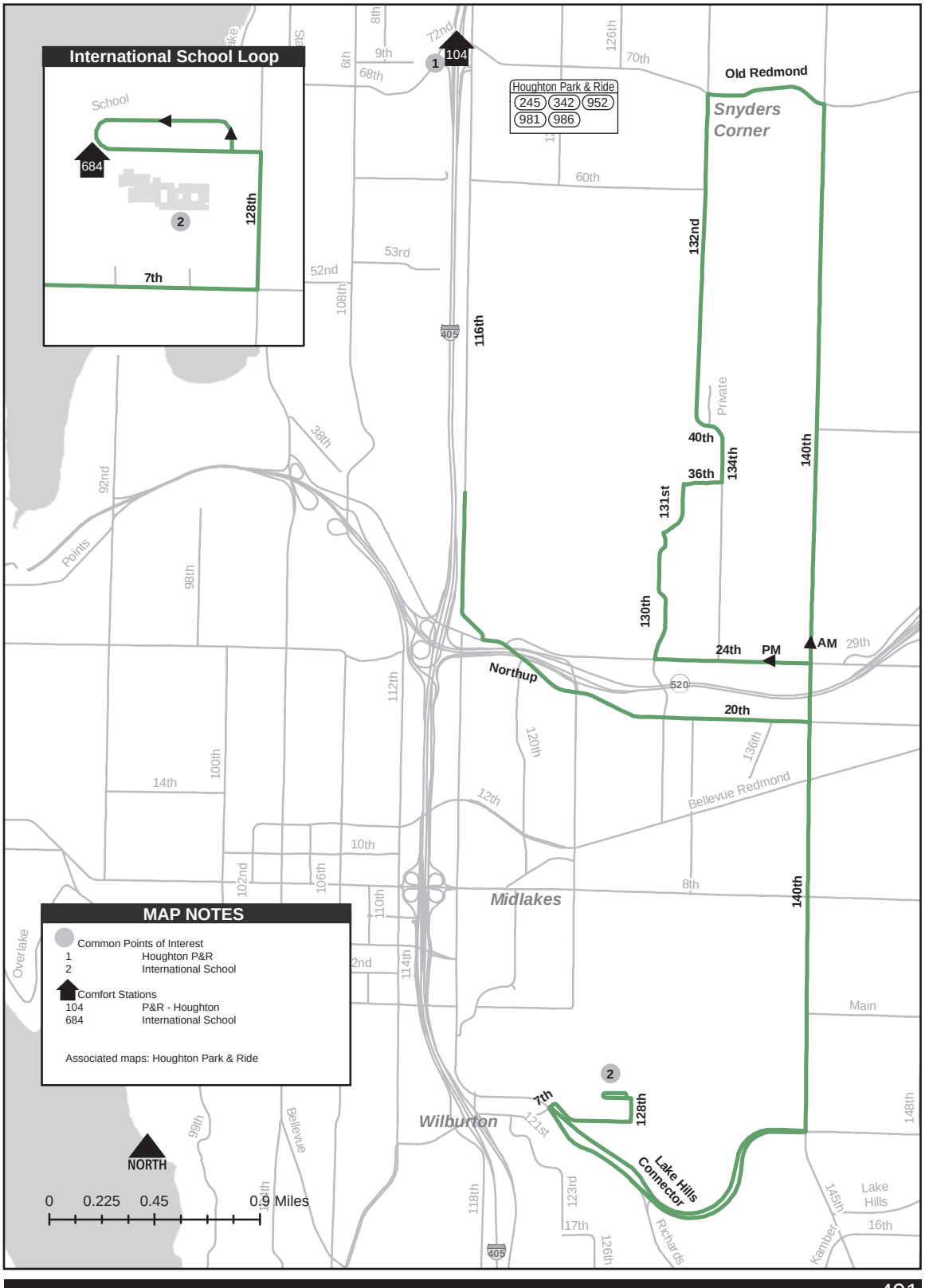
International School Loop
School
684
2
128th
7th
Houghton Park & Ride
245 342 952
981 986
1
104
Old Redmond
Snyders Corner
Private
Northup
Midlakes
Wilburton
Bellevue Redmond
Lake Hills Connector
Lake Hills
MAP NOTES
Common Points of Interest
1 Houghton P&R
2 International School
Comfort Stations
104 P&R - Houghton
684 International School
Associated maps: Houghton Park & Ride
NORTH
0 0.225 0.45 0.9 Miles

Mercer Island High School (AM route)

From: 76 Av SE/SE 24 St

♦ 76 Av SE
R N Mercer Way
R 77 Av SE
L SE 32 St
R 78 Av SE
L W Mercer Way
C E Mercer Way
L SE 70 Pl
C SE 68 St
R Island Crest Way
R SE 40 St
R 92 Av SE
S SE 42 St (ns)

AM Express Instructions
Make no stops between Island Crest Way/ SE 68 St & Mercer Island High School

West Mercer Island (PM route)

From: Mercer Island High School

♦ SB 92 Av SE (SE 42 St) (ns)
R SE 42 St
R 86 Av SE
L SE 40th St
L Island Crest Way
L SE 68 St
C SE 70 Pl
R E Mercer Way
C W Mercer Way
2 78 Av SE stop

To		*Base*	
Mercer Island High School	0582	East Base	04D4
West Mercer Island	058D	Bellevue Base	04D2

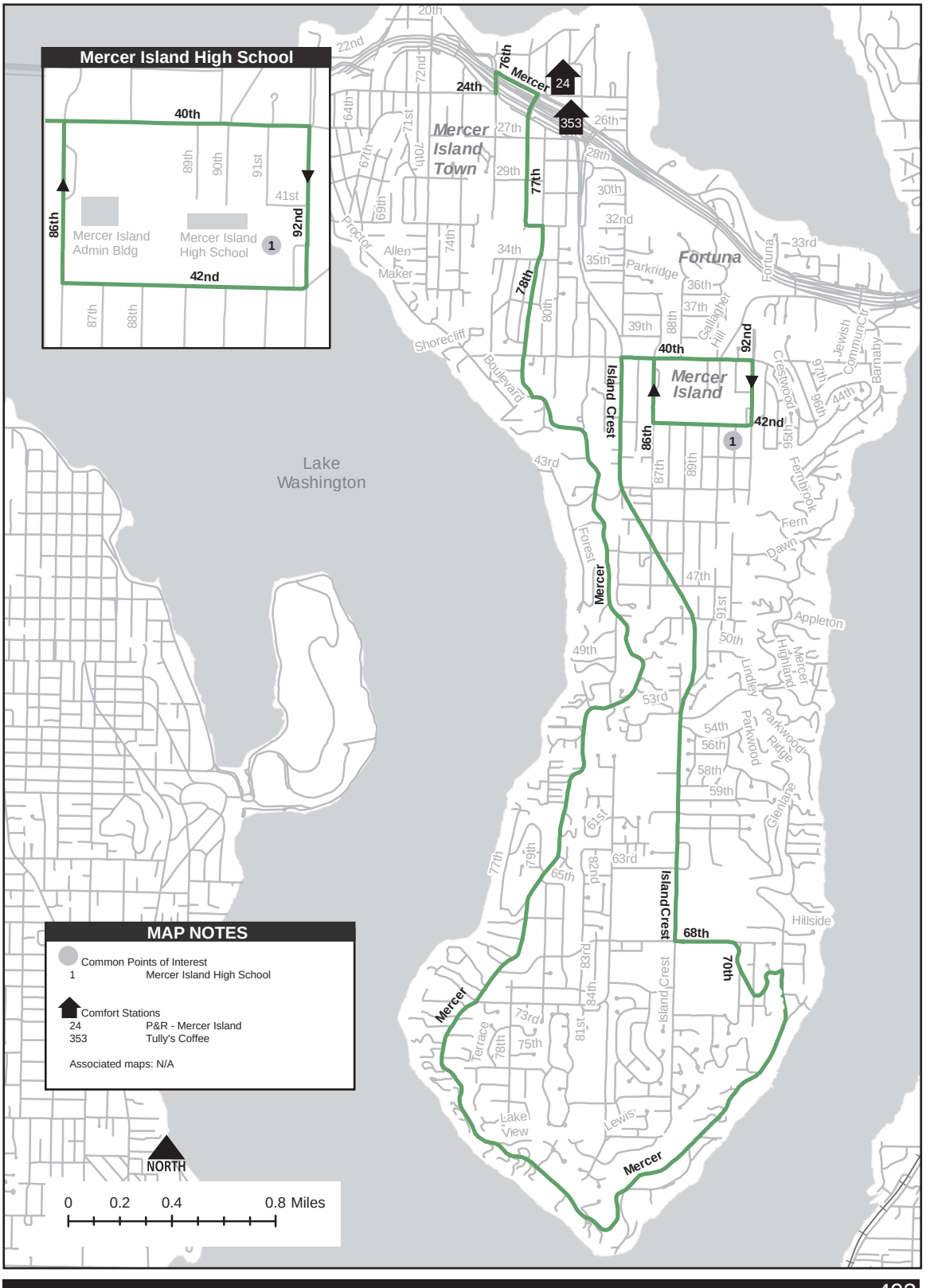
Mercer Island High School
40th
86th
92nd
42nd
Mercer Island Admin Bldg
Mercer Island High School
1
89th
90th
91st
41st
87th
88th
Mercer Island Town
Fortuna
Mercer Island
Lake Washington
Mercer
Island Crest
Shorecliff
Boulevard
Allen
Maker
Proctor
Parkridge
Gallagher Hill
Crestwood
Jewish Commun Ctr
Barnaby
Fernbrook
Fern
Dawn
Appleton
Mercer Highland
Lindley
Parkwood
Parkwood Ridge
Glenlane
Hillside
Terrace
Lake View
Lewis
Forest
24th
76th
77th
78th
68th
70th
24
353
MAP NOTES
Common Points of Interest
1 Mercer Island High School
Comfort Stations
24 P&R - Mercer Island
353 Tully's Coffee
Associated maps: N/A
NORTH
0 0.2 0.4 0.8 Miles

Mercer Island High School (AM route)

From: SE 32 St/77 Av SE

♦ SE 32 St
R 78 Av SE
R W Mercer Way
R SE 24 St
R 70 Av SE
L SE 29 St
L 72 Av SE
L SE 24 St
R W Mercer Way
C N Mercer Way
C SE 22 St
C 76 Av NE
L N Mercer Way
R 80 Av SE
R SE 32 St
L 78 Av SE
L SE 40 St
R 92 Av SE
S SE 42 St (ns)

North Mercer Island (PM route)

From: Mercer Island High School

♦ SB 92 Av SE
(SE 42 St) (ns)
R SE 42 St
R 86 Av SE
L SE 40 St
L 78 Av SE
R W Mercer Way
R SE 24 St
R 70 Av SE
L SE 29 St
L 72 Av SE
L SE 24 St
R W Mercer Way
C N Mercer Way
C SE 22 St
C 76 Av NE
L N Mercer Way
R 80 Av SE
R SE 32 St
L 78 Av SE
S SE 40 St (ns)

To		*Base*	
Mercer Island High School	059A	East Base	04D4
North Mercer Island	059B		

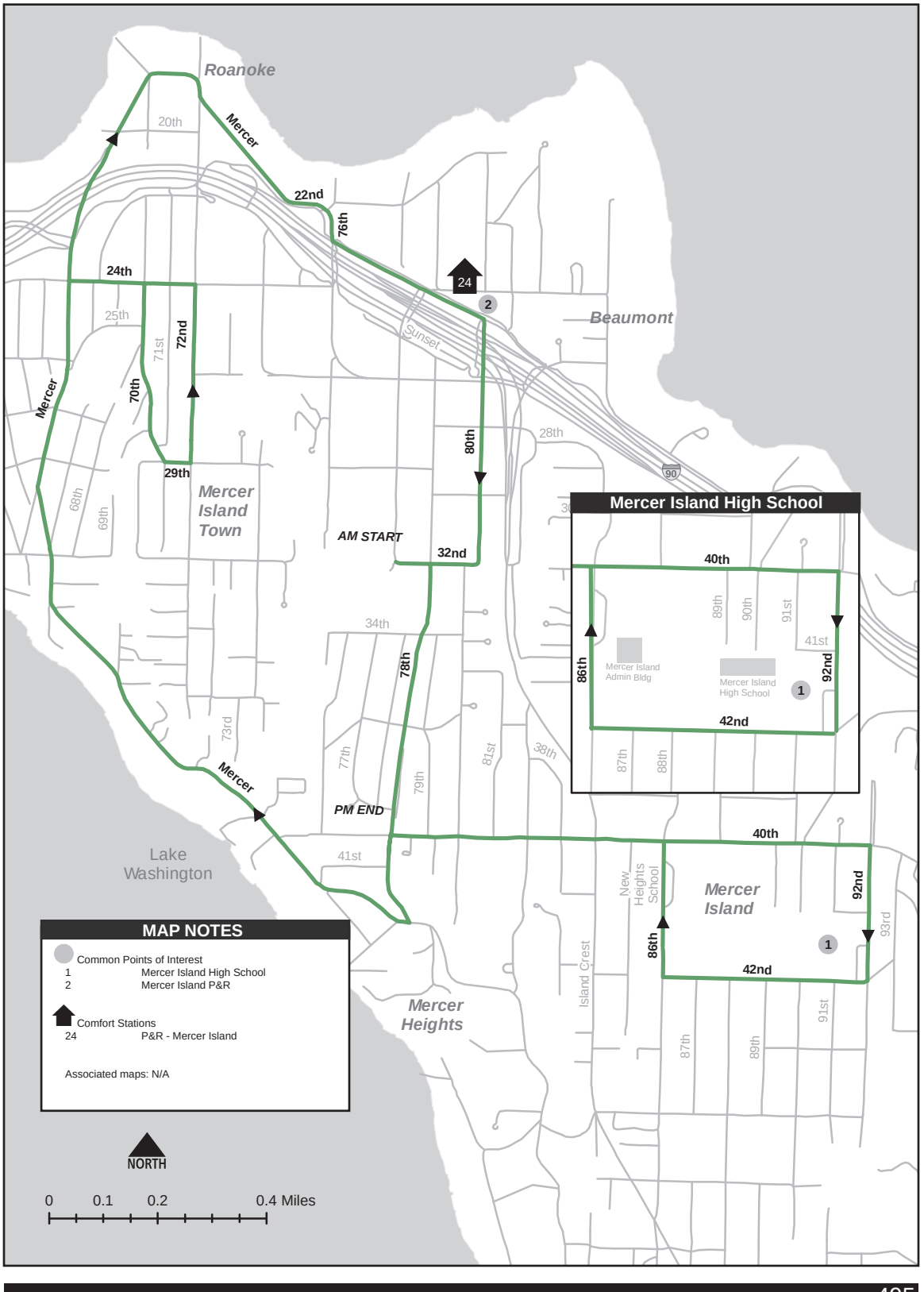
Roanoke
20th
Mercer
22nd
76th
24th
25th
71st
72nd
70th
Mercer
29th
68th
69th
Mercer Island Town
24
2
Sunset
Beaumont
28th
80th
90
AM START
32nd
34th
78th
73rd
77th
79th
81st
38th
Mercer
PM END
41st
Lake Washington
Mercer Island High School
40th
89th
90th
91st
41st
86th
Mercer Island Admin Bldg
Mercer Island High School
1
92nd
42nd
87th
88th
40th
New Heights School
Mercer Island
92nd
86th
1
42nd
93rd
Island Crest
Mercer Heights
91st
87th
89th
MAP NOTES
Common Points of Interest
1 Mercer Island High School
2 Mercer Island P&R
Comfort Stations
24 P&R - Mercer Island
Associated maps: N/A
NORTH
0 0.1 0.2 0.4 Miles

Lake Washington H.S. (AM route)

From: Totem Lake Transit Center

♦ Totem Lake Transit Center Bay 3
C transit center road
L NE 128 St
L 116 Av NE
C 120 Av NE
R NE 112 St
L 116 Av NE
C Forbes Creek Dr
L Market St
L 18 Av
R 3 St
L Central
L 6 St
R 7 Av

Slow Order
10 mph or less on 7 Av/ NE 87 St at 112 Av NE

L 112 Av NE
R NE 100 St
R 116 Av NE
R NE 87 St (7 Av)
C 7 Av
L 114 Av NE
L NE 85 St
R 120 Av NE
L NE 80 St
S 120 Av NE (fs)

Forbes Creek (PM route)

From: NE 80 St/122 Av NE

♦ NE 80 St (122 Av NE)(ns)
R 120 Av NE
L NE 85 St
R 114 Av NE
L 7 Av (NE 87 St)
R 112 Av NE
R NE 100 St
R 116 Av NE
R NE 87 St
C 7 Av

Slow Order
10 mph or less on 7 Av/ NE 87 St at 112 Av NE

L 6 St
R Central
R 3 St
L 18 Av
R Market St
R Forbes Creek Dr
C 116 Av NE
R NE 112 St
S 120 Av NE (ns)

To		*Base*	
Lake Washinton High School	0109	East Base	04D4
Forbes Creek	0107	Bellevue Base	04D2

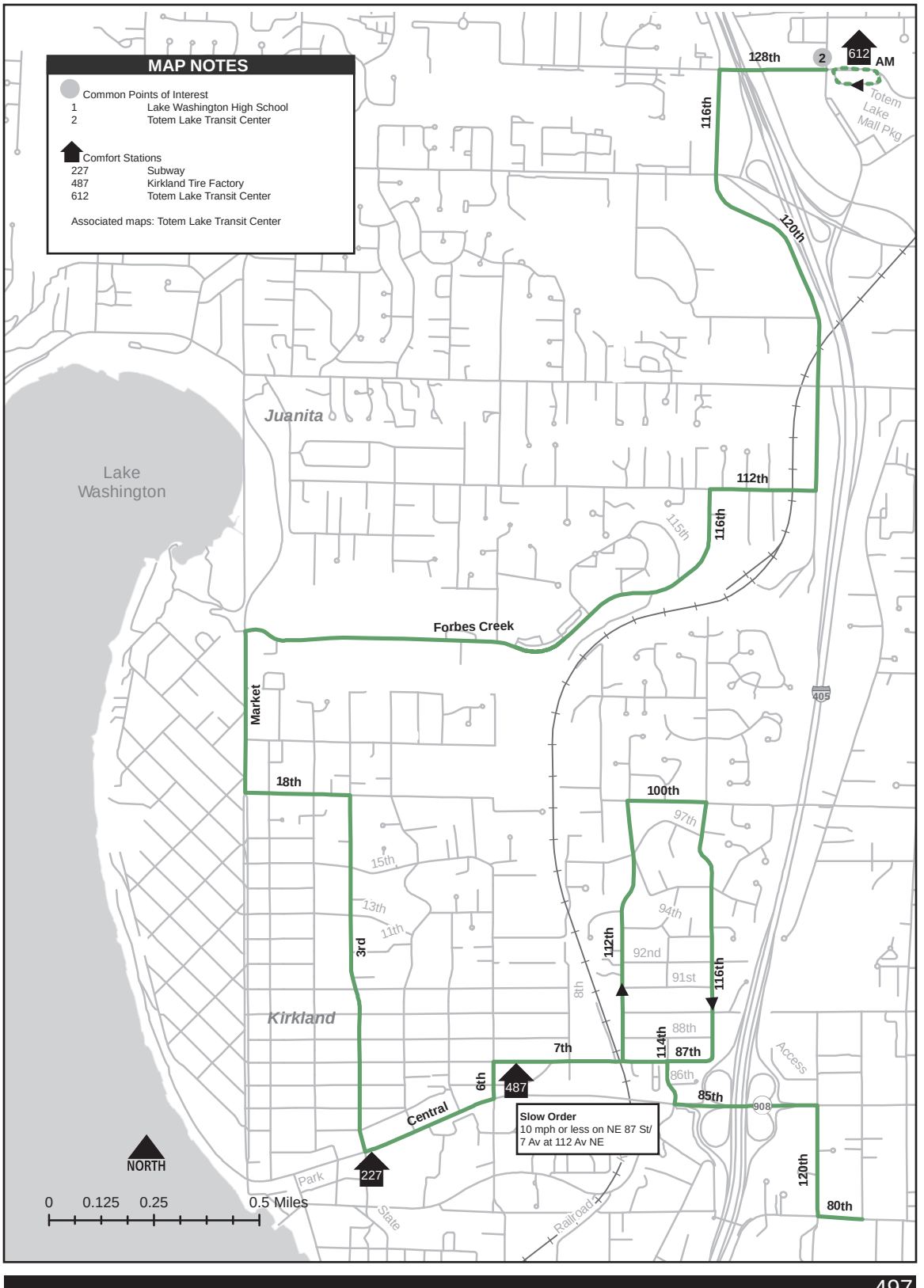
MAP NOTES
Common Points of Interest
1 Lake Washington High School
2 Totem Lake Transit Center
Comfort Stations
227 Subway
487 Kirkland Tire Factory
612 Totem Lake Transit Center
Associated maps: Totem Lake Transit Center
128th
2
612
AM
Totem Lake Mall Pkg
116th
120th
Juanita
Lake Washington
112th
115th
116th
Forbes Creek
Market
405
18th
100th
97th
15th
13th
11th
3rd
94th
112th
92nd
91st
116th
8th
Kirkland
88th
114th
7th
87th
6th
487
86th
85th
908
Access
Central
Slow Order
10 mph or less on NE 87 St/
7 Av at 112 Av NE
120th
80th
NORTH
227
Park
State
Railroad
0 0.125 0.25 0.5 Miles

Mercer Island High School (AM route)

From: Mercer Village Shopping Center

♦ N-S rd
L SE 68 St
L 84 Av SE
L 84 Av SE (at intersection with SE 72 St)
L SE 78 St
L Island Crest
R 86 Av SE
R SE 40 St
L Gallagher Hill Rd
C SE 36 St
L N Mercer
C 84 Av SE
L SE 26 St
C Island Crest
L SE 40 St
R 92 Av SE
S SE 42 St (ns)

Mercer Village Shopping Center (PM route)

From: Mercer Island High School

♦ 92 Av SE (SE 42 St) (ns)
R SE 42 St
R 86 Av SE
R SE 40 St
L SE Gallagher Hill Rd
C SE 36 St
L N Mercer
C 84 Av SE
L SE 26 St
C Island Crest
R SE 78 St
R 84 Av SE
R 84 Av SE (at intersection with SE 72 St)
R enter shopping center
C E-W rd
L N-S rd
2 layover on west side of fire station

To		*Base*	
Mercer Island High School	081A	East Base	04D4
Mercer Village Shopping Center	081B	Bellevue Base	04D2

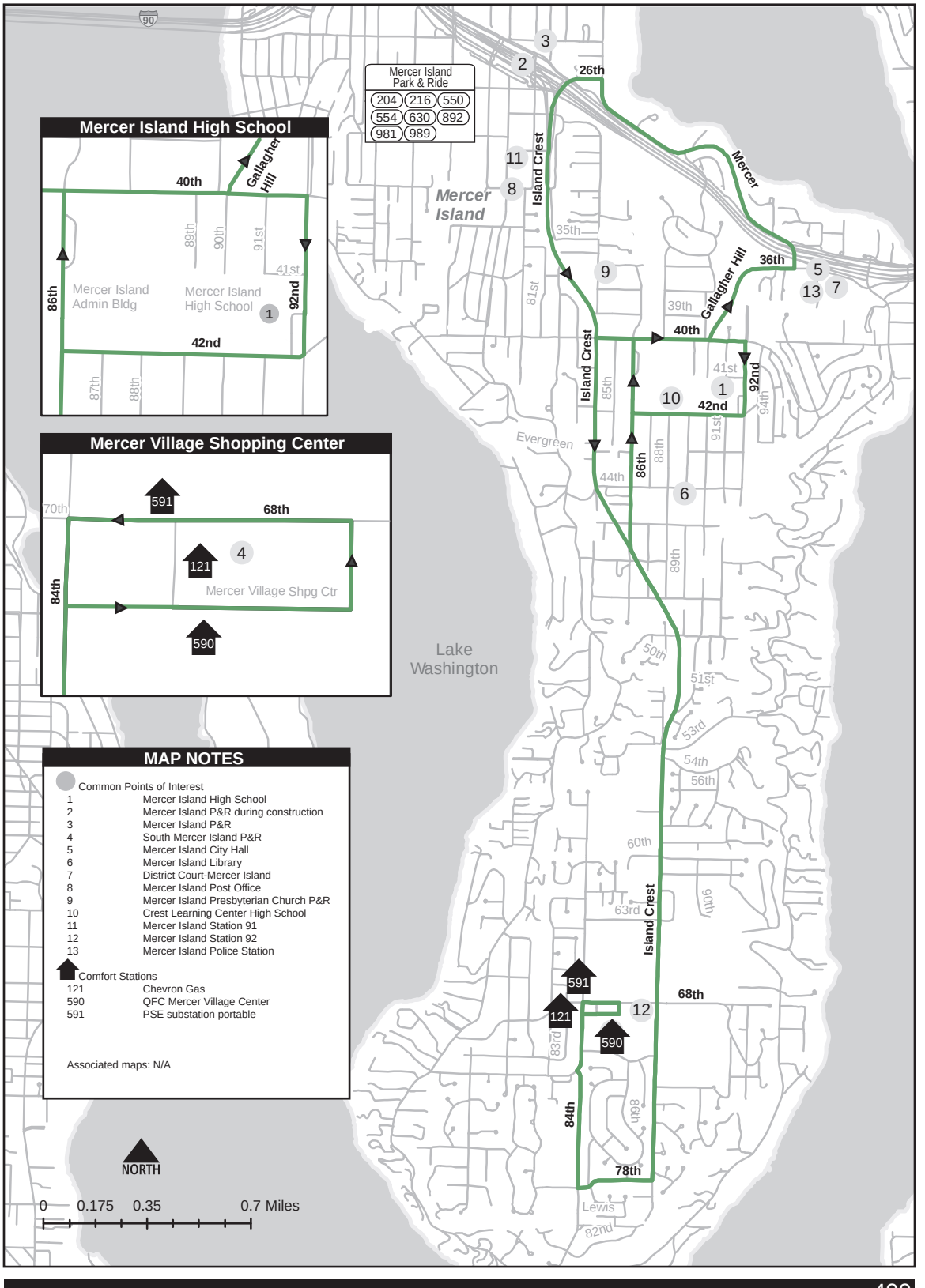
Mercer Island High School
40th
Gallagher Hill
89th
90th
91st
41st
86th
Mercer Island Admin Bldg
Mercer Island High School
92nd
42nd
87th
88th
Mercer Village Shopping Center
591
70th
68th
121
84th
Mercer Village Shpg Ctr
590
Mercer Island Park & Ride
204 216 550
554 630 892
981 989
Mercer Island
Island Crest
26th
Mercer
35th
36th
Gallagher Hill
39th
40th
81st
85th
41st
92nd
42nd
94th
91st
Evergreen
44th
86th
88th
89th
Lake Washington
50th
51st
53rd
54th
56th
60th
63rd
90th
Island Crest
591
121
590
68th
83rd
84th
86th
78th
Lewis
82nd
NORTH
0 0.175 0.35 0.7 Miles
MAP NOTES
Common Points of Interest
1 Mercer Island High School
2 Mercer Island P&R during construction
3 Mercer Island P&R
4 South Mercer Island P&R
5 Mercer Island City Hall
6 Mercer Island Library
7 District Court-Mercer Island
8 Mercer Island Post Office
9 Mercer Island Presbyterian Church P&R
10 Crest Learning Center High School
11 Mercer Island Station 91
12 Mercer Island Station 92
13 Mercer Island Police Station
Comfort Stations
121 Chevron Gas
590 QFC Mercer Village Center
591 PSE substation portable
Associated maps: N/A

Lake Washington High School (AM route)

From: Overlake Park & Ride

♦ Overlake Park & Ride
C through P&R (counterclockwise)
L 152 Av NE
L NE 24 St
L W Lk Sammamish Pk NE
L NE 40 St
R 148 Av NE
L NE Old Redmond Rd
C NE 70 Pl
C NE 70 St
C NE 70 Pl
R 116 Av NE
C 116 Av NE
C NE 80 St
S 120 Av NE (fs)

AM Express Stop Instructions

- Make no stops between AM layover and NE 24 St/172 Av NE
- Make all stops between NE 24 St/172 Av NE and NE 40 St/156 Av NE
- Make no stops between NE 40 St/156 Av NE and Lake Washington High School except at NE 70 Pl/132 Av NE

Ardmore Park (PM route)

From: Lake Washington High School

♦ NE 80 St (120 Av NE) (fs)
C NE 80 St
R 132 Av NE
L Old Redmond Rd
R 148 Av NE
L NE 40 St
R W Lk Sammamish Pk NE
R NE 24 St
S 173 Av NE (fs)

PM Express Stop Instructions

- Make no stops between Lake Washington High School and NE 40 St/156 Av NE except at 132 Av NE/NE 80 St
- Make all stops between 1NE 40 St/156 Av NE and PM layover

To		*Base*	
Lake Washington High School	09BF	East Base	04D4
Ardmore Park	09BC		

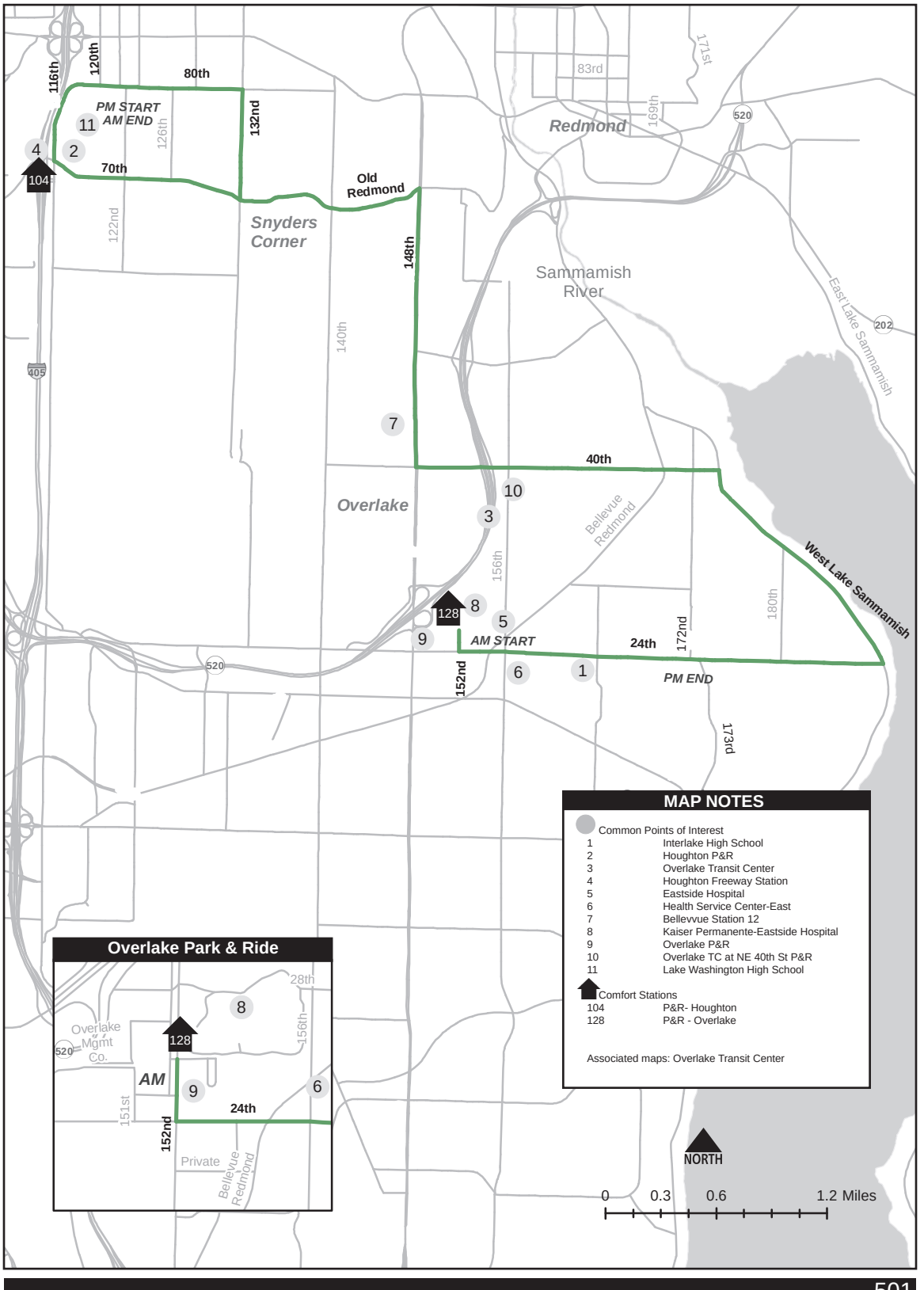

MAP NOTES

Common Points of Interest

1	Interlake High School
2	Houghton P&R
3	Overlake Transit Center
4	Houghton Freeway Station
5	Eastside Hospital
6	Health Service Center-East
7	Bellevue Station 12
8	Kaiser Permanente-Eastside Hospital
9	Overlake P&R
10	Overlake TC at NE 40th St P&R
11	Lake Washington High School

Comfort Stations

104	P&R- Houghton
128	P&R - Overlake

Associated maps: Overlake Transit Center

Overlake Park & Ride

Route 901 Subcontracted Service

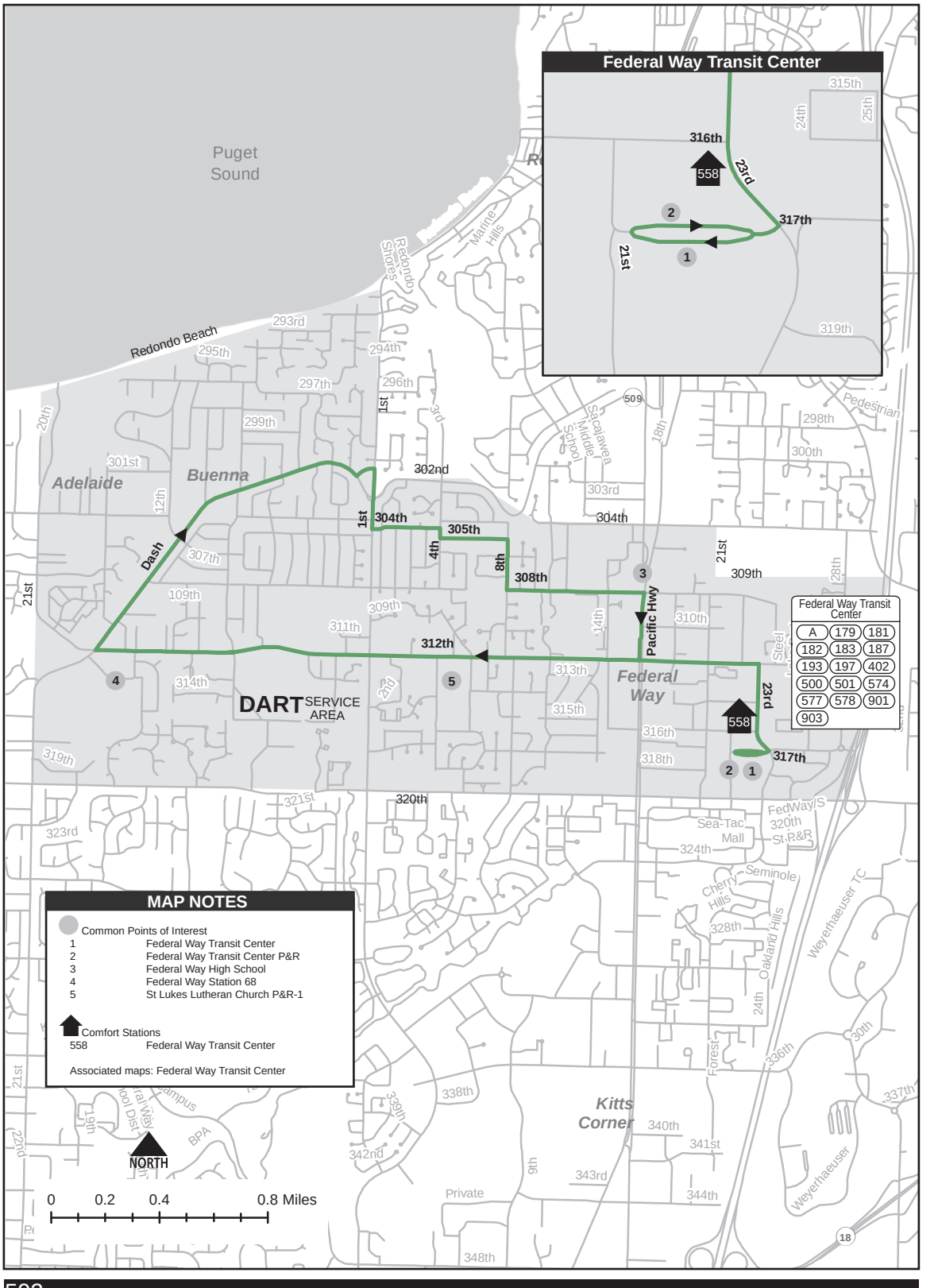

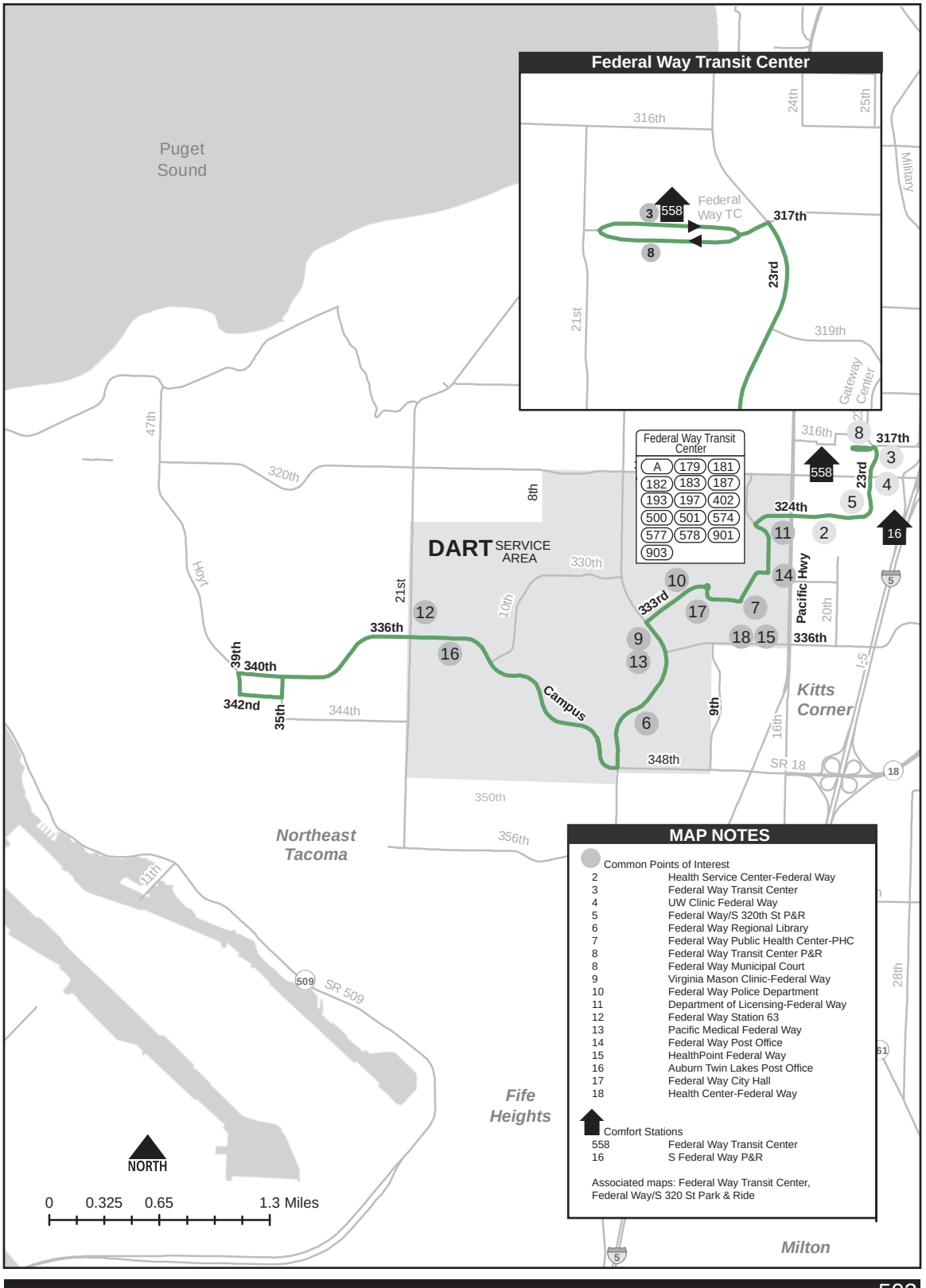

MAP NOTES

Common Points of Interest

2	Health Service Center-Federal Way
3	Federal Way Transit Center
4	UW Clinic Federal Way
5	Federal Way/S 320th St P&R
6	Federal Way Regional Library
7	Federal Way Public Health Center-PHC
8	Federal Way Transit Center P&R
8	Federal Way Municipal Court
9	Virginia Mason Clinic-Federal Way
10	Federal Way Police Department
11	Department of Licensing-Federal Way
12	Federal Way Station 63
13	Pacific Medical Federal Way
14	Federal Way Post Office
15	HealthPoint Federal Way
16	Auburn Twin Lakes Post Office
17	Federal Way City Hall
18	Health Center-Federal Way

Comfort Stations

558	Federal Way Transit Center
16	S Federal Way P&R

Associated maps: Federal Way Transit Center, Federal Way/S 320 St Park & Ride

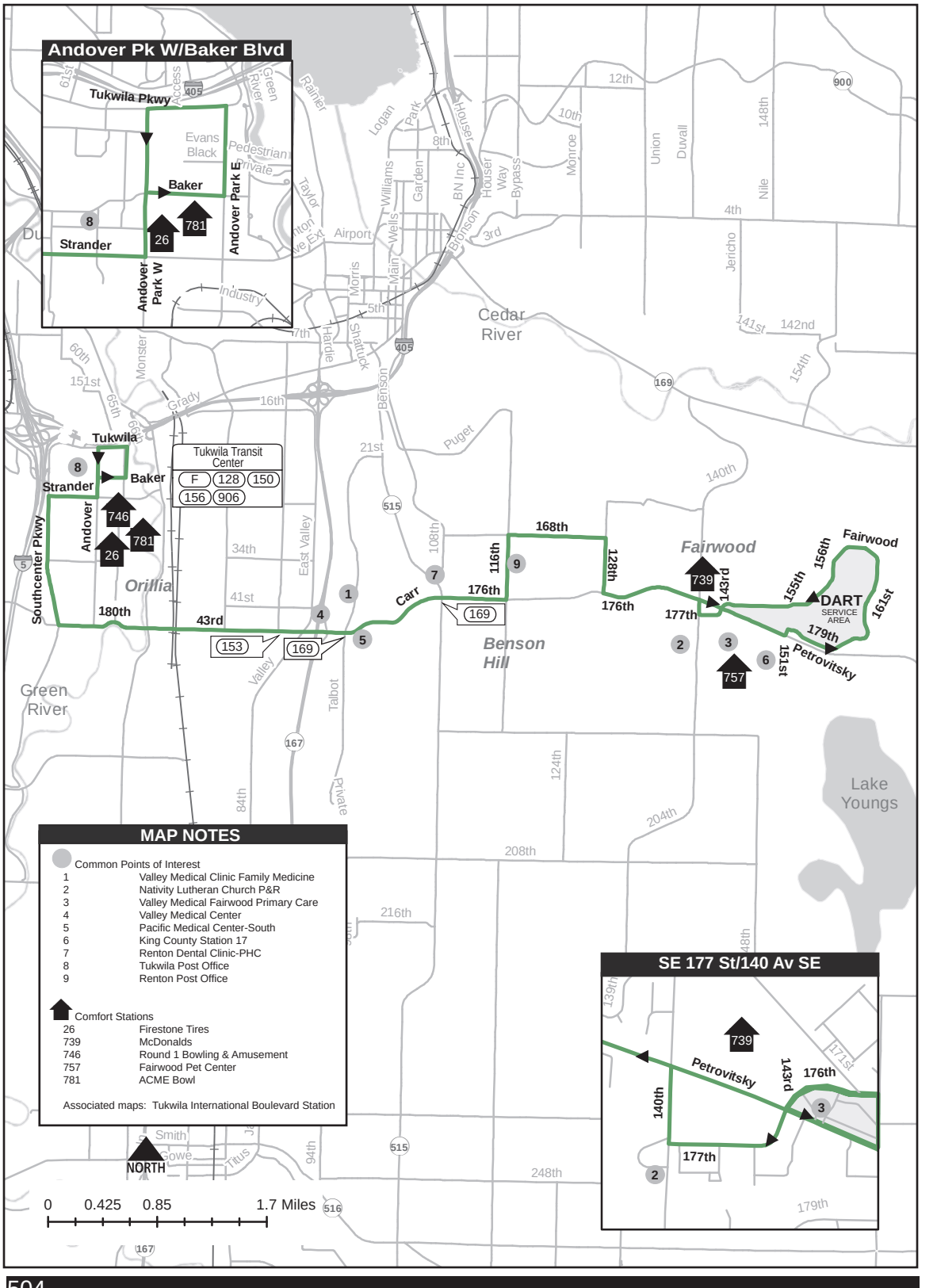
Andover Pk W/Baker Blvd
Tukwila Pkwy
Evans Black
Pedestrian Private
Baker
Andover Park E
Strander
Andover Park W
Industry
8
781
26
Tukwila
Tukwila Transit Center
F
128
150
156
906
Strander
Baker
Andover
746
781
26
Southcenter Pkwy
Orillia
180th
43rd
34th
41st
153
169
Valley
East Valley
Carr
1
4
5
7
9
176th
116th
108th
168th
128th
Benson Hill
Fairwood
739
143rd
155th
156th
DART
SERVICE AREA
161st
179th
Petrovitsky
151st
757
177th
Green River
Cedar River
Lake Youngs
Talbot
Pacific
Renton
Logan
Park
Rainier
Houser
Williams
Garden
Wells
Main
Airport
Bronson
Monroe
Union
Duvall
Nile
Jericho
Benson
Shattuck
Harbor
Morris
Monster
Grady
Puget
Green River Access
Green River
Taylor
Houser Way Bypass
BN Inc
12th
10th
8th
4th
3rd
5th
7th
16th
21st
140th
141st
142nd
154th
148th
900
405
515
169
167
516
MAP NOTES
Common Points of Interest
1 Valley Medical Clinic Family Medicine
2 Nativity Lutheran Church P&R
3 Valley Medical Fairwood Primary Care
4 Valley Medical Center
5 Pacific Medical Center-South
6 King County Station 17
7 Renton Dental Clinic-PHC
8 Tukwila Post Office
9 Renton Post Office
Comfort Stations
26 Firestone Tires
739 McDonalds
746 Round 1 Bowling & Amusement
757 Fairwood Pet Center
781 ACME Bowl
Associated maps: Tukwila International Boulevard Station
SE 177 St/140 Av SE
739
Petrovitsky
143rd
176th
140th
177th
171st
139th
179th
NORTH
0 0.425 0.85 1.7 Miles

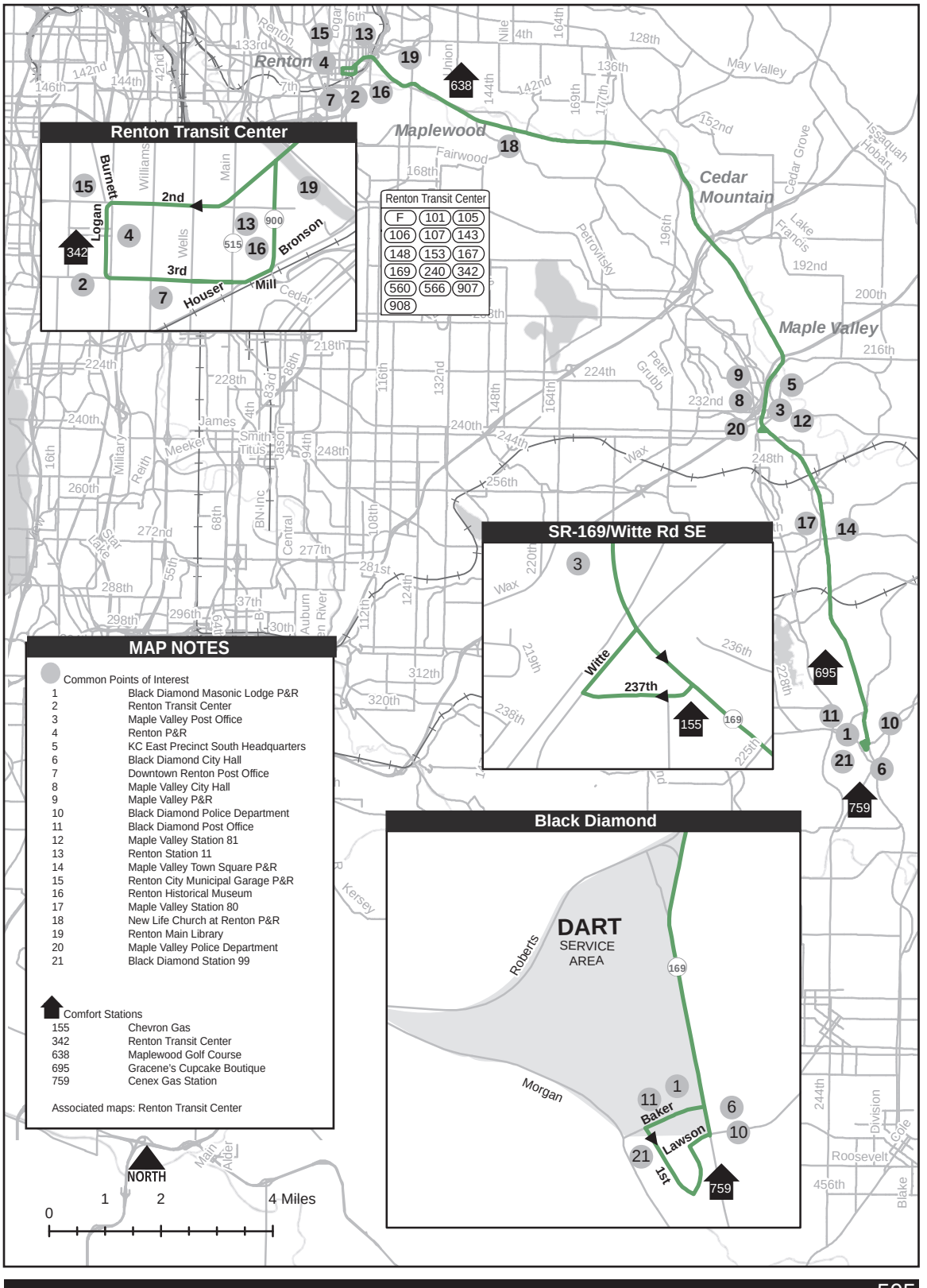

MAP NOTES

Common Points of Interest

1	Black Diamond Masonic Lodge P&R
2	Renton Transit Center
3	Maple Valley Post Office
4	Renton P&R
5	KC East Precinct South Headquarters
6	Black Diamond City Hall
7	Downtown Renton Post Office
8	Maple Valley City Hall
9	Maple Valley P&R
10	Black Diamond Police Department
11	Black Diamond Post Office
12	Maple Valley Station 81
13	Renton Station 11
14	Maple Valley Town Square P&R
15	Renton City Municipal Garage P&R
16	Renton Historical Museum
17	Maple Valley Station 80
18	New Life Church at Renton P&R
19	Renton Main Library
20	Maple Valley Police Department
21	Black Diamond Station 99

Comfort Stations

155	Chevron Gas
342	Renton Transit Center
638	Maplewood Golf Course
695	Gracene's Cupcake Boutique
759	Cenex Gas Station

Associated maps: Renton Transit Center

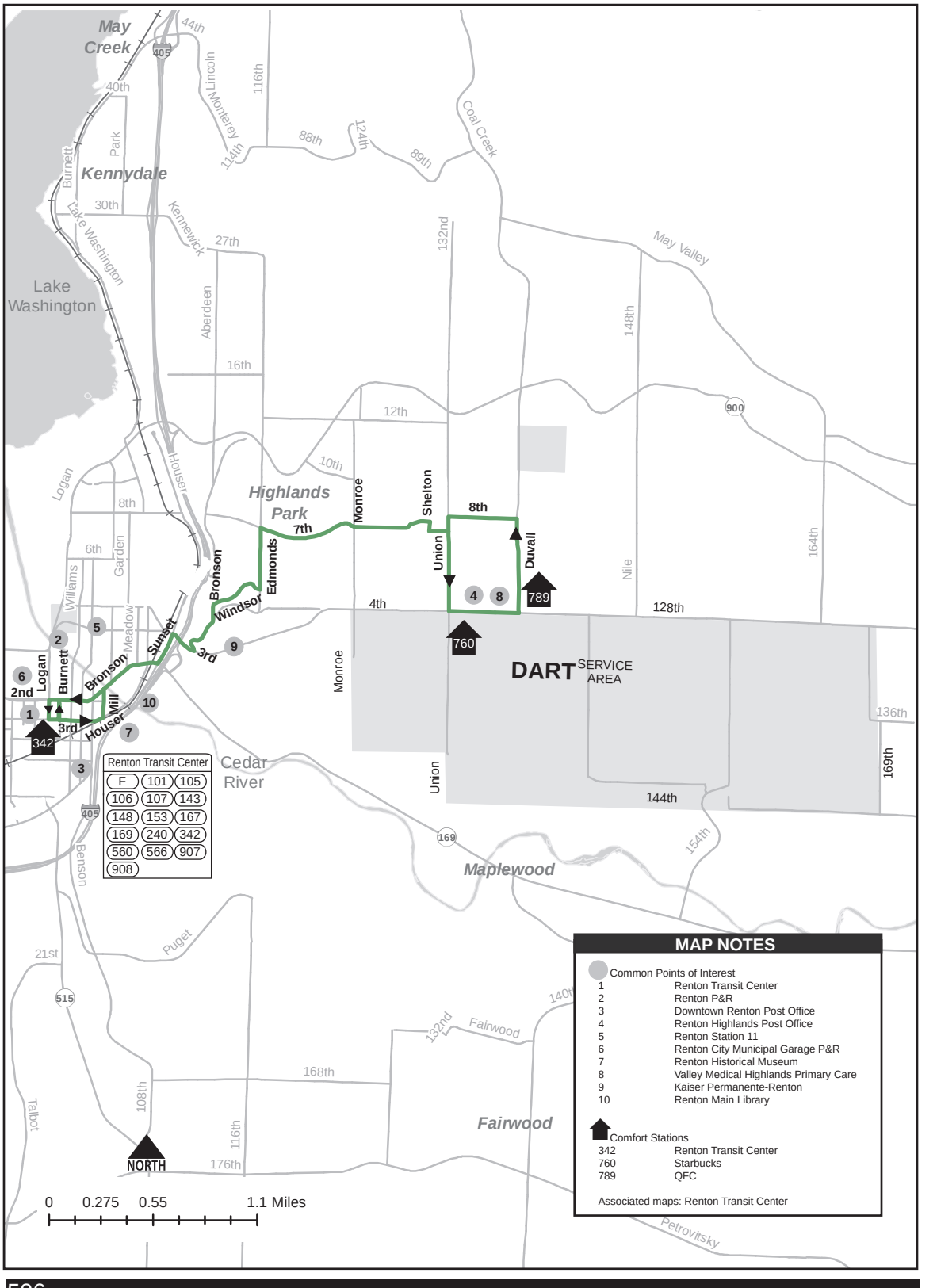
May Creek
Kennydale
Lake Washington
Highlands Park
DART SERVICE AREA
Cedar River
Maplewood
Fairwood
Renton Transit Center
F 101 105
106 107 143
148 153 167
169 240 342
560 566 907
908
MAP NOTES
Common Points of Interest
1 Renton Transit Center
2 Renton P&R
3 Downtown Renton Post Office
4 Renton Highlands Post Office
5 Renton Station 11
6 Renton City Municipal Garage P&R
7 Renton Historical Museum
8 Valley Medical Highlands Primary Care
9 Kaiser Permanente-Renton
10 Renton Main Library
Comfort Stations
342 Renton Transit Center
760 Starbucks
789 QFC
Associated maps: Renton Transit Center
NORTH
0 0.275 0.55 1.1 Miles

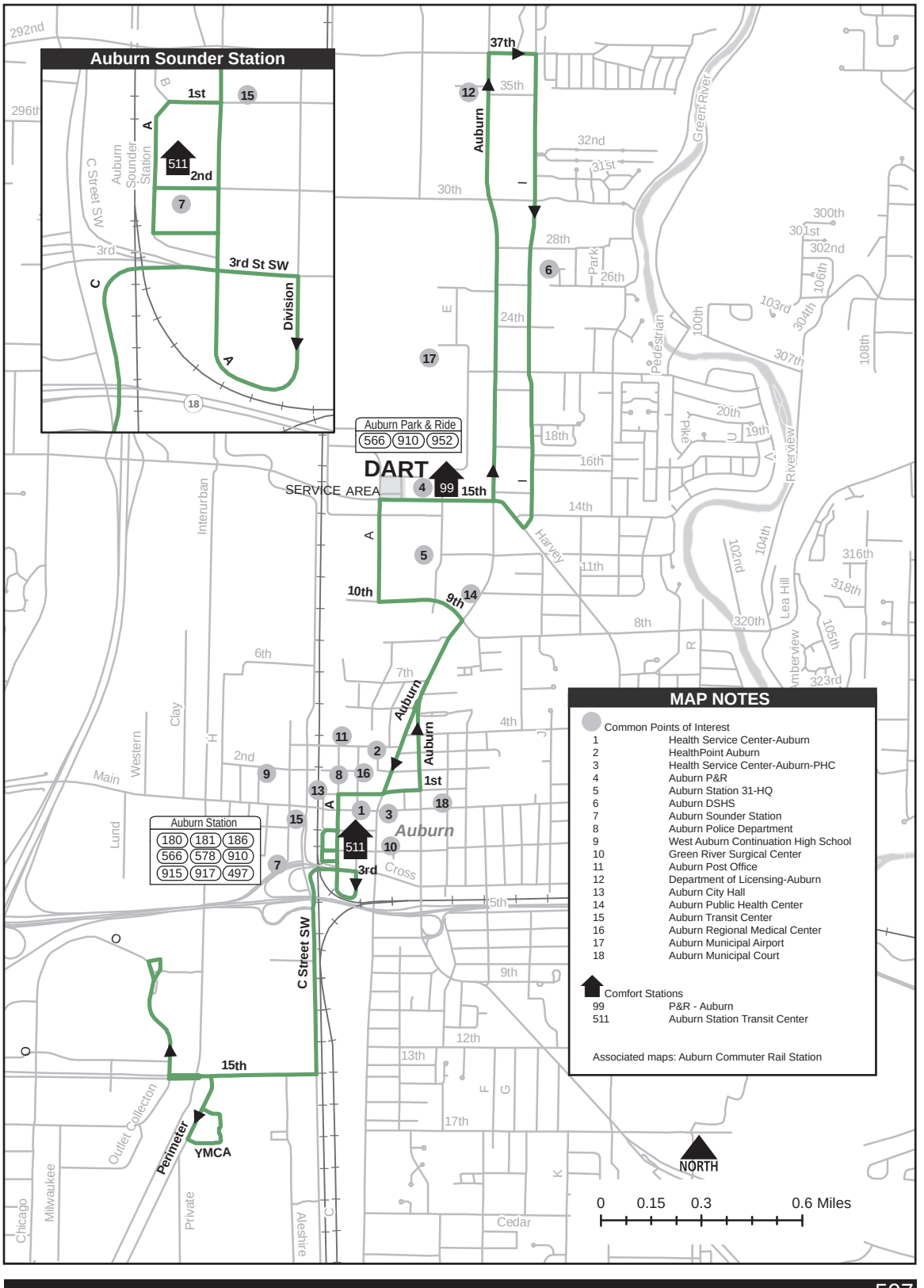
Auburn Sounder Station
1st
2nd
3rd St SW
Division
Auburn Park & Ride
566 910 952
DART
SERVICE AREA
15th
10th
9th
37th
Auburn
Auburn Station
180 181 186
566 578 910
915 917 497
C Street SW
Perimeter
YMCA
Auburn
MAP NOTES
Common Points of Interest
1 Health Service Center-Auburn
2 HealthPoint Auburn
3 Health Service Center-Auburn-PHC
4 Auburn P&R
5 Auburn Station 31-HQ
6 Auburn DSHS
7 Auburn Sounder Station
8 Auburn Police Department
9 West Auburn Continuation High School
10 Green River Surgical Center
11 Auburn Post Office
12 Department of Licensing-Auburn
13 Auburn City Hall
14 Auburn Public Health Center
15 Auburn Transit Center
16 Auburn Regional Medical Center
17 Auburn Municipal Airport
18 Auburn Municipal Court
Comfort Stations
99 P&R - Auburn
511 Auburn Station Transit Center
Associated maps: Auburn Commuter Rail Station
NORTH
0 0.15 0.3 0.6 Miles

Route 913 Subcontracted Service

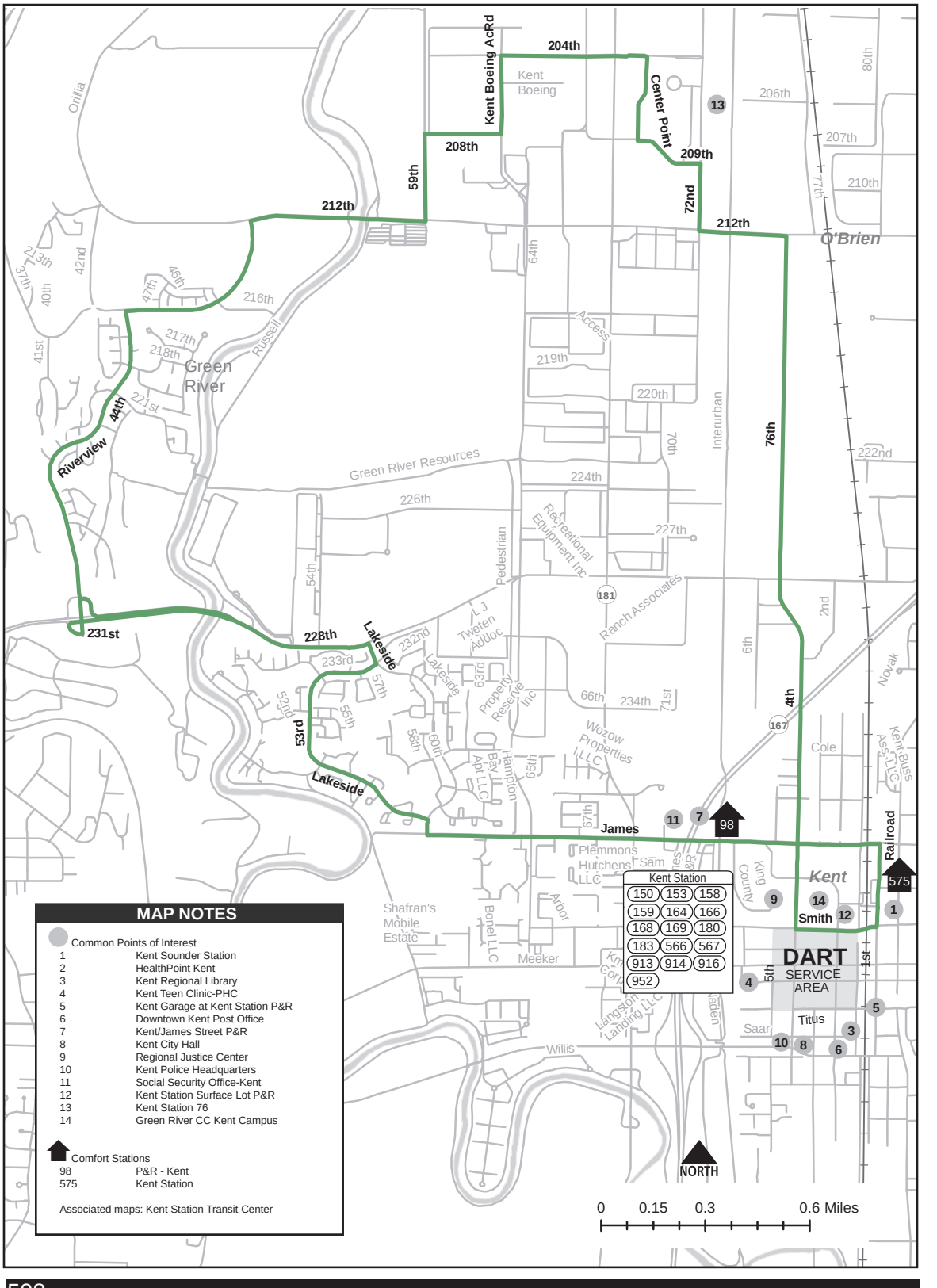

MAP NOTES

Common Points of Interest

1	Kent Sounder Station
2	HealthPoint Kent
3	Kent Regional Library
4	Kent Teen Clinic-PHC
5	Kent Garage at Kent Station P&R
6	Downtown Kent Post Office
7	Kent/James Street P&R
8	Kent City Hall
9	Regional Justice Center
10	Kent Police Headquarters
11	Social Security Office-Kent
12	Kent Station Surface Lot P&R
13	Kent Station 76
14	Green River CC Kent Campus

Comfort Stations

98	P&R - Kent
575	Kent Station

Associated maps: Kent Station Transit Center

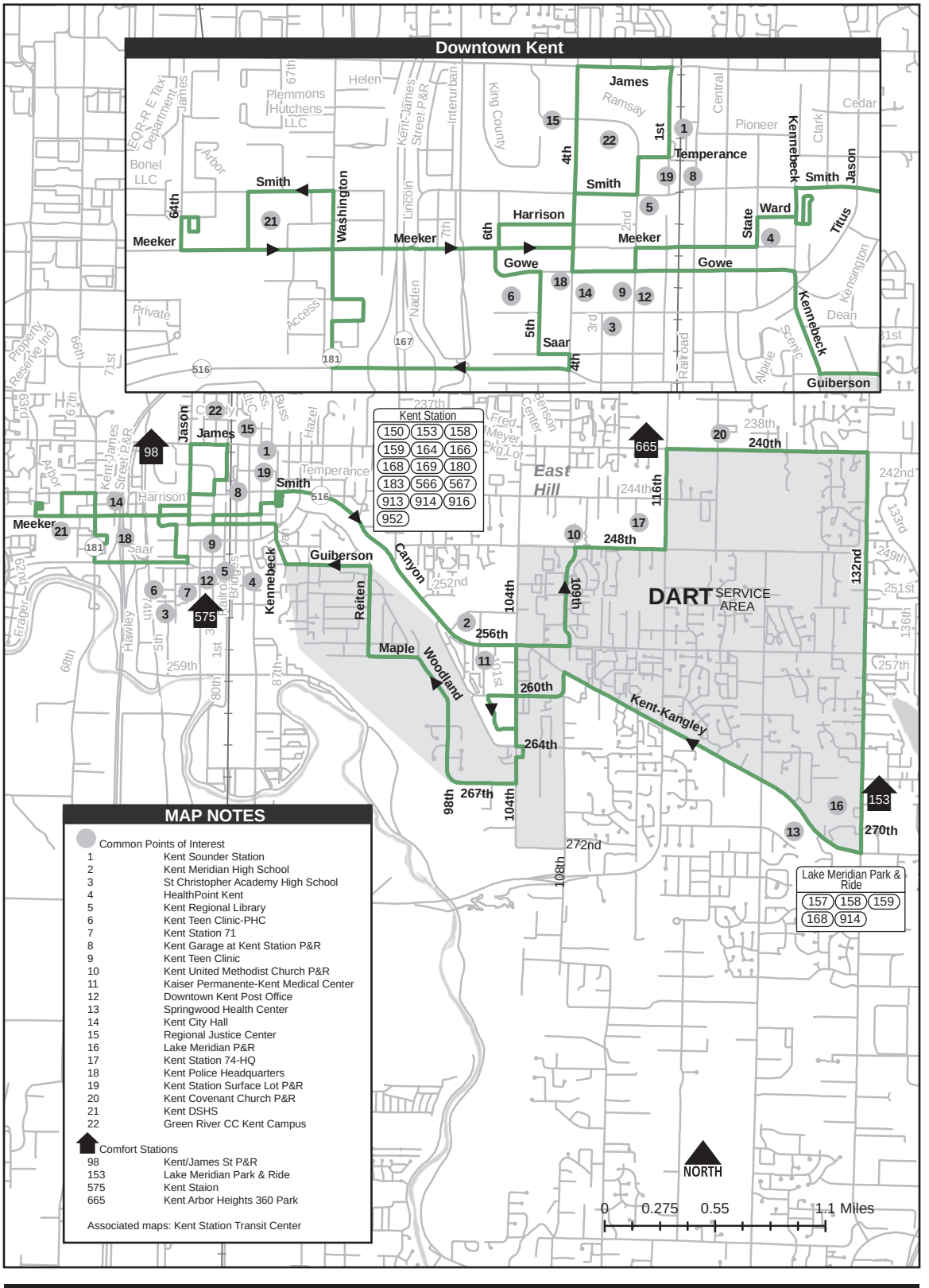
Downtown Kent
Kent Station
150 153 158
159 164 166
168 169 180
183 566 567
913 914 916
952
MAP NOTES
Common Points of Interest
1 Kent Sounder Station
2 Kent Meridian High School
3 St Christopher Academy High School
4 HealthPoint Kent
5 Kent Regional Library
6 Kent Teen Clinic-PHC
7 Kent Station 71
8 Kent Garage at Kent Station P&R
9 Kent Teen Clinic
10 Kent United Methodist Church P&R
11 Kaiser Permanente-Kent Medical Center
12 Downtown Kent Post Office
13 Springwood Health Center
14 Kent City Hall
15 Regional Justice Center
16 Lake Meridian P&R
17 Kent Station 74-HQ
18 Kent Police Headquarters
19 Kent Station Surface Lot P&R
20 Kent Covenant Church P&R
21 Kent DSHS
22 Green River CC Kent Campus
Comfort Stations
98 Kent/James St P&R
153 Lake Meridian Park & Ride
575 Kent Staion
665 Kent Arbor Heights 360 Park
Associated maps: Kent Station Transit Center
DART SERVICE AREA
East Hill
Lake Meridian Park & Ride
157 158 159
168 914
NORTH
0 0.275 0.55 1.1 Miles

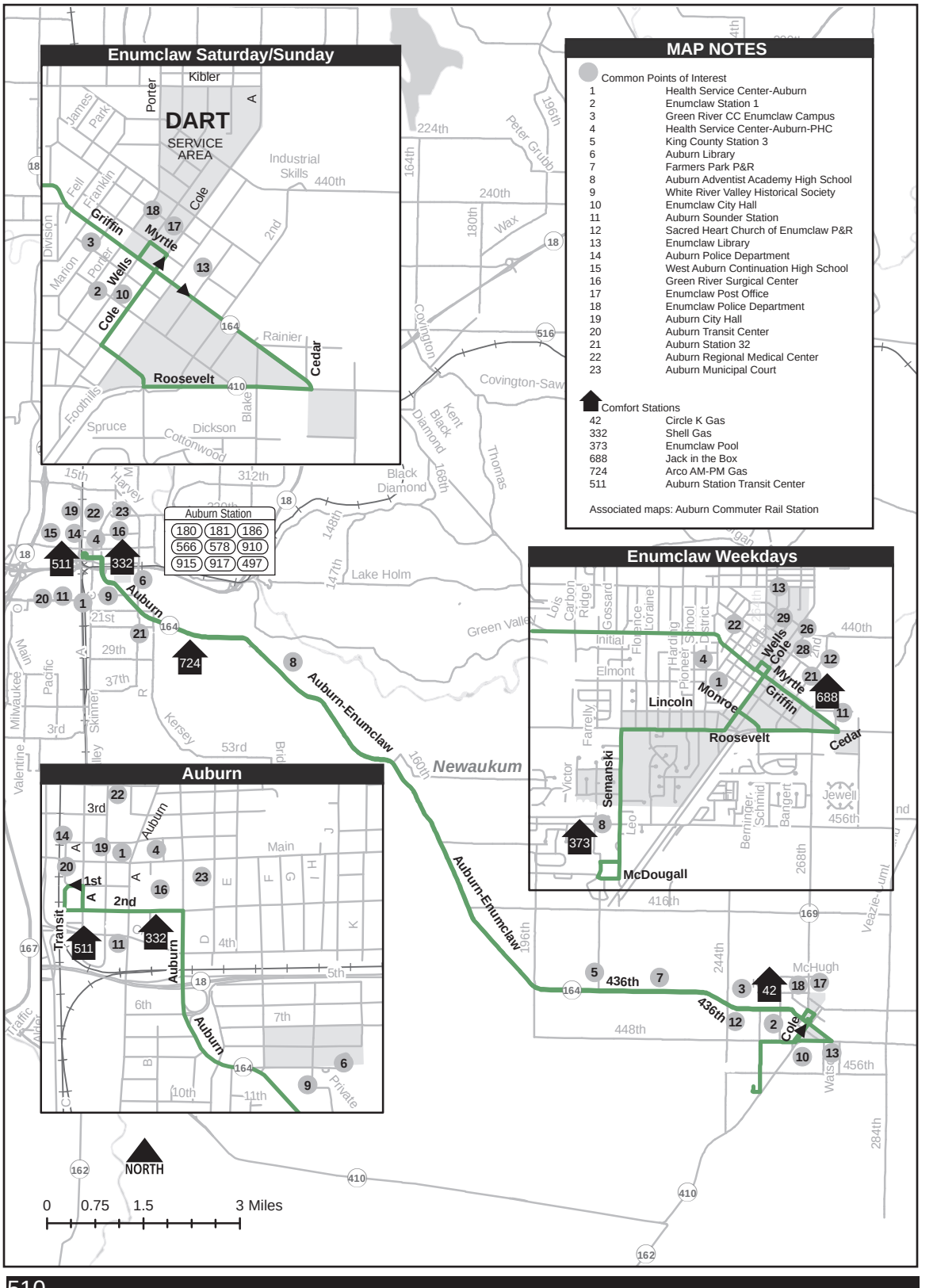
Enumclaw Saturday/Sunday
DART
SERVICE AREA
Kibler
Porter
James Park
Industrial Skills
440th
224th
240th
164th
180th
196th
Peter Grubb
Wax
Griffin
Myrtle
Wells
Cole
Cedar
Roosevelt
Rainier
Spruce
Dickson
Cottonwood
Foothills
Blake
Covington
Covington-Saw
Kent Black Diamond
Black Diamond
Thomas
168th
312th
148th
147th
Lake Holm
Green Valley
MAP NOTES
Common Points of Interest
1 Health Service Center-Auburn
2 Enumclaw Station 1
3 Green River CC Enumclaw Campus
4 Health Service Center-Auburn-PHC
5 King County Station 3
6 Auburn Library
7 Farmers Park P&R
8 Auburn Adventist Academy High School
9 White River Valley Historical Society
10 Enumclaw City Hall
11 Auburn Sounder Station
12 Sacred Heart Church of Enumclaw P&R
13 Enumclaw Library
14 Auburn Police Department
15 West Auburn Continuation High School
16 Green River Surgical Center
17 Enumclaw Post Office
18 Enumclaw Police Department
19 Auburn City Hall
20 Auburn Transit Center
21 Auburn Station 32
22 Auburn Regional Medical Center
23 Auburn Municipal Court
Comfort Stations
42 Circle K Gas
332 Shell Gas
373 Enumclaw Pool
688 Jack in the Box
724 Arco AM-PM Gas
511 Auburn Station Transit Center
Associated maps: Auburn Commuter Rail Station
Auburn Station
180 181 186
566 578 910
915 917 497
Enumclaw Weekdays
Lois Carbon Ridge
Gossard
Initial
Florence
Loraine
Elmont
Harding
Pioneer
School District
Wells
Cole
Myrtle
Griffin
Monroe
Lincoln
Roosevelt
Cedar
Farrelly
Semanski
Victor
McDougall
Jewell
Bangert
Schmid
Berninger
Léo
440th
456th
268th
Auburn
Main
3rd
1st
2nd
Transit
Auburn
4th
5th
6th
7th
10th
11th
Private
Auburn-Enumclaw
Newaukum
160th
196th
416th
436th
448th
244th
McHugh
Cole
Watson
284th
Valentine
Main
Pacific
Milwaukee
Skinner
Kersey
53rd
29th
37th
21st
Harvey
15th
NORTH
0 0.75 1.5 3 Miles

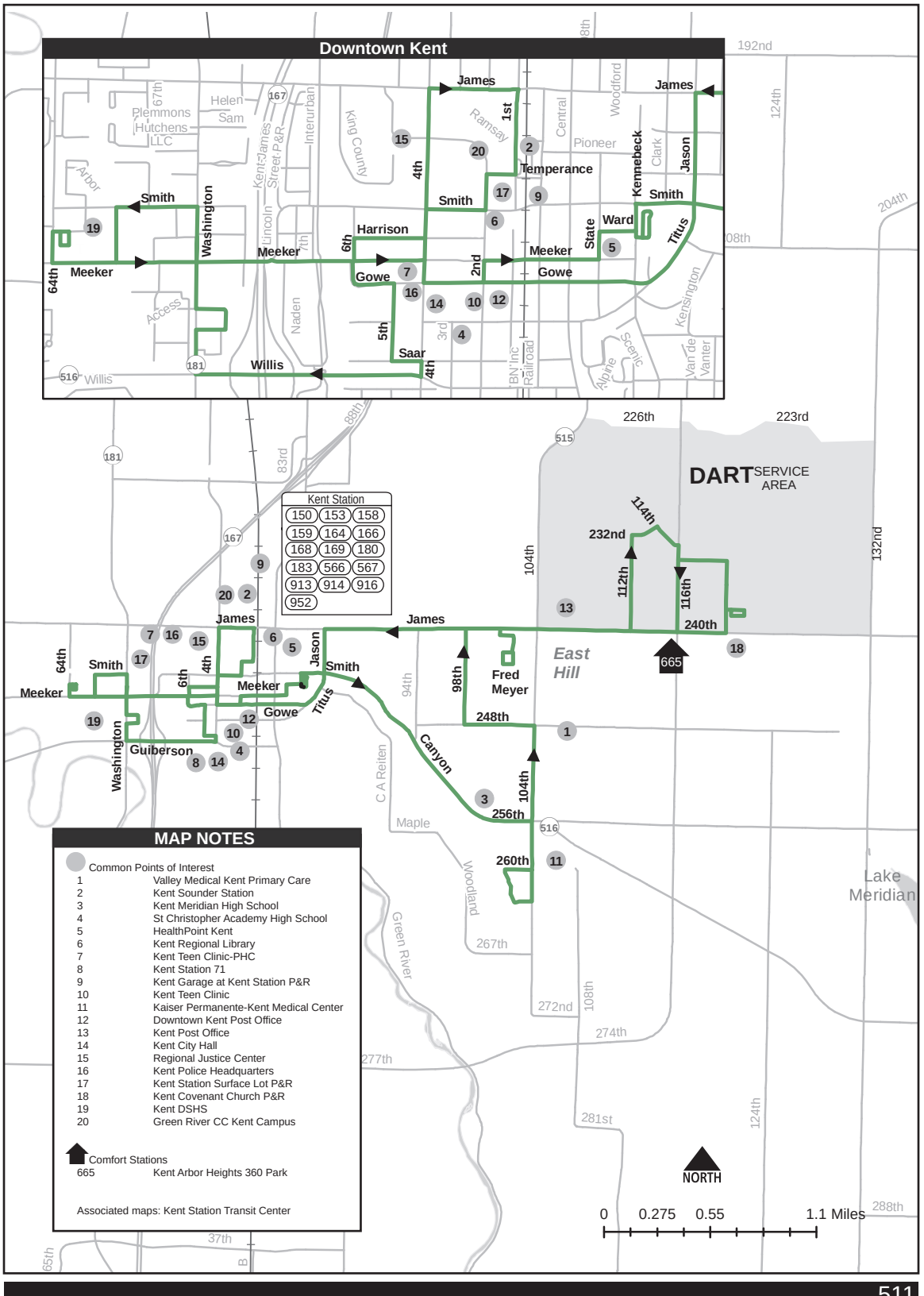
Downtown Kent
James
Smith
Meeker
Washington
Harrison
Gowe
Saar
Willis
Temperance
Kennebeck
Jason
Ward
State
Titus
Kent Station
150 153 158
159 164 166
168 169 180
183 566 567
913 914 916
952
DART SERVICE AREA
East Hill
Fred Meyer
Canyon
Guiberson
Lake Meridian
NORTH
0 0.275 0.55 1.1 Miles
MAP NOTES
Common Points of Interest
1 Valley Medical Kent Primary Care
2 Kent Sounder Station
3 Kent Meridian High School
4 St Christopher Academy High School
5 HealthPoint Kent
6 Kent Regional Library
7 Kent Teen Clinic-PHC
8 Kent Station 71
9 Kent Garage at Kent Station P&R
10 Kent Teen Clinic
11 Kaiser Permanente-Kent Medical Center
12 Downtown Kent Post Office
13 Kent Post Office
14 Kent City Hall
15 Regional Justice Center
16 Kent Police Headquarters
17 Kent Station Surface Lot P&R
18 Kent Covenant Church P&R
19 Kent DSHS
20 Green River CC Kent Campus
Comfort Stations
665 Kent Arbor Heights 360 Park
Associated maps: Kent Station Transit Center

Route 917 Subcontracted Service

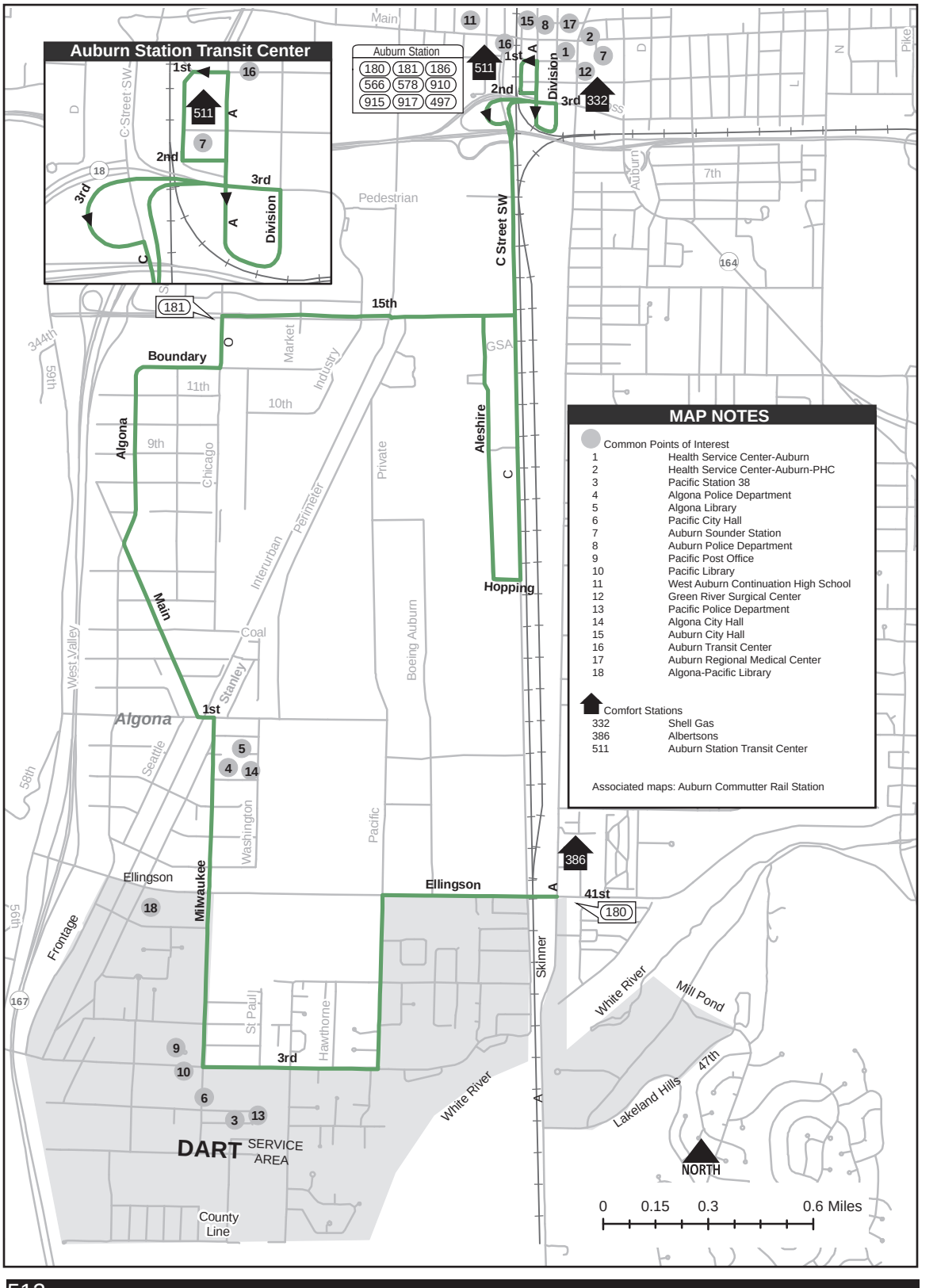

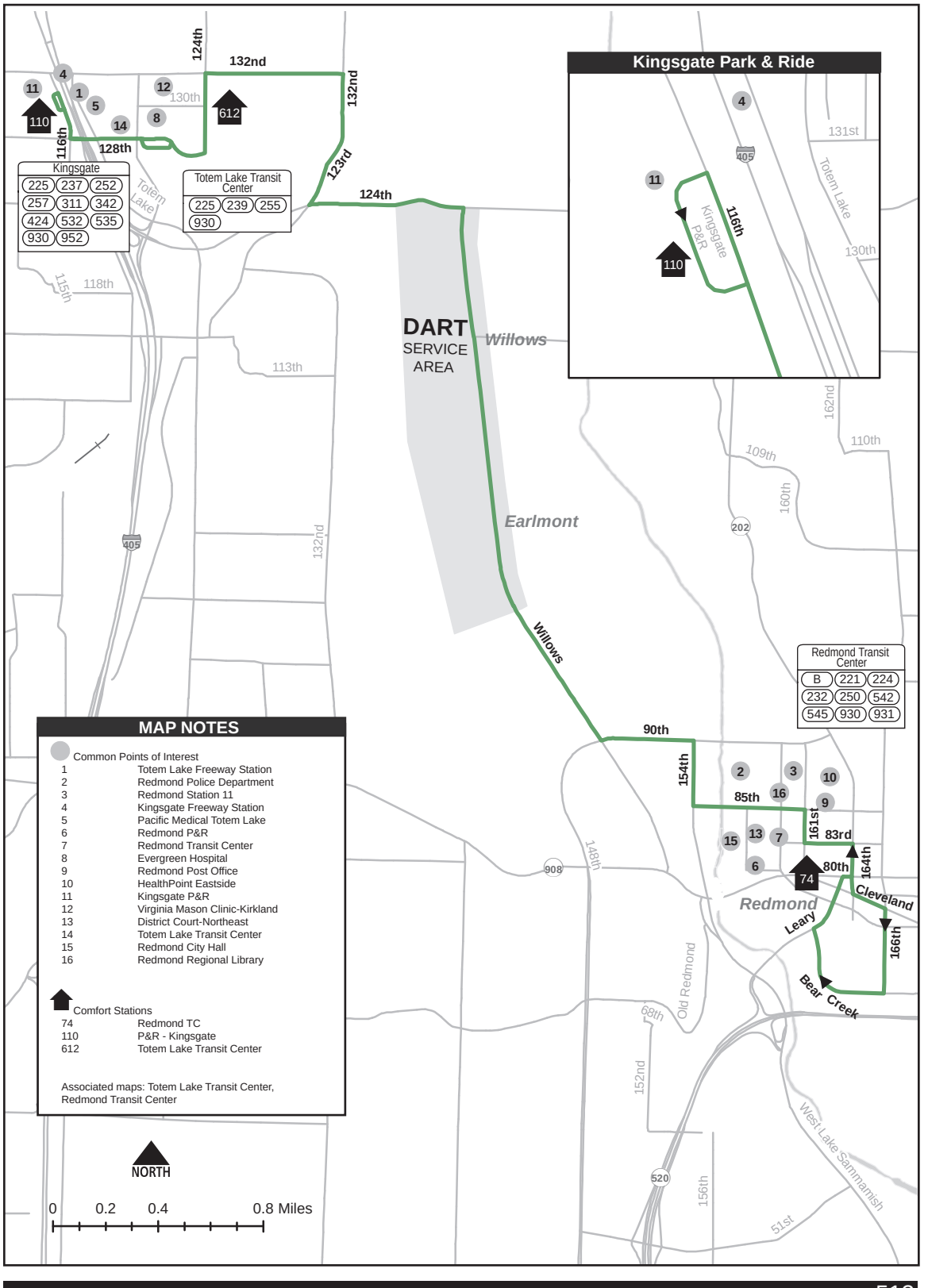
Kingsgate Park & Ride
Kingsgate
225 237 252
257 311 342
424 532 535
930 952
Totem Lake Transit Center
225 239 255
930
Redmond Transit Center
B 221 224
232 250 542
545 930 931
DART
SERVICE
AREA
Willows
Earlmont
Redmond
Kingsgate P&R
Totem Lake
Cleveland
Leary
Bear Creek
Old Redmond
West Lake Sammamish
132nd
124th
123rd
116th
128th
130th
131st
118th
115th
113th
109th
110th
162nd
160th
148th
152nd
156th
68th
51st
405
202
908
520
110
612
74
MAP NOTES
Common Points of Interest
1 Totem Lake Freeway Station
2 Redmond Police Department
3 Redmond Station 11
4 Kingsgate Freeway Station
5 Pacific Medical Totem Lake
6 Redmond P&R
7 Redmond Transit Center
8 Evergreen Hospital
9 Redmond Post Office
10 HealthPoint Eastside
11 Kingsgate P&R
12 Virginia Mason Clinic-Kirkland
13 District Court-Northeast
14 Totem Lake Transit Center
15 Redmond City Hall
16 Redmond Regional Library
Comfort Stations
74 Redmond TC
110 P&R - Kingsgate
612 Totem Lake Transit Center
Associated maps: Totem Lake Transit Center, Redmond Transit Center
NORTH
0 0.2 0.4 0.8 Miles

Route 931 Subcontracted Service

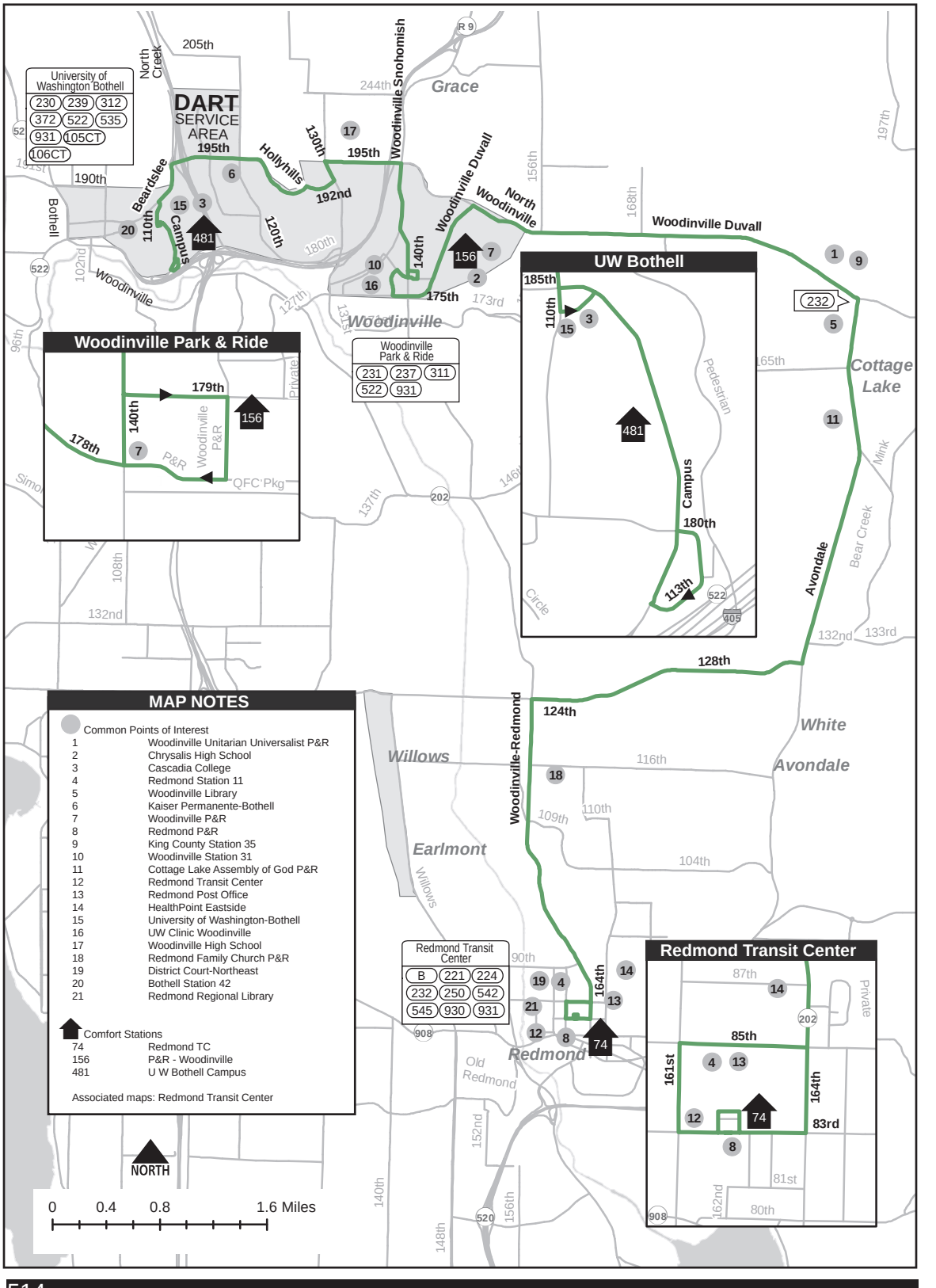

Seaway Transit Center

From: Auburn Park & Ride

♦ 15 St NE
C 15 St NW
R enter N/B SR-167
C SR-167
R "SR-516/Willis St/ Des Moines" Exit
C Willis St exit
R Willis St
L 4 Av S
C 4 Av N
R W Smith St
C E Smith St
L Railroad Av N
L Kent Station Transit Center bus loop
2 Bay 3
C bus loop
R Railroad Av N
L E Pioneer St
L Central Av N
C 84 Av S
R enter N/B SR-167
R "I-405North/ Bellevue" Exit
C N/B I-405
R "NE 30 St" (Exit 6)
2 Kennydale Freeway Stop
C enter N/B I-405
C I-405
R "112 Av SE" (Exit 9)
2 Newport Hills freeway stop
C enter N/B I-405
C I-405
R "SE 8 St" (Exit 12)
2 freeway stop
C enter N/B I-405
C I-405
R "NE 70 Pl" (Exit 17)
C "Transit Only" lane to NE 70 Pl freeway stop
C enter N/B I-405
C I-405 (move left to HOV lane)
L "NE 128 St" transit exit
2 NE 128 St freeway stop
C enter N/B I-405 HOV lane
C N/B HOV lane (move to right lane)
R "NE 160 St" (Exit 22)
C I-405 ramp N/B
C I-405
R "Bothell/Mill Creek/ SR-527" (Exit 26)
C Transit Only lane
2 Canyon Park P&R freeway bus stop
C Transit Only lane (merge to left lane)
C across "Bothell-Everett Hwy" to freeway entrance
C I-405 north
R "I-5 North/Vancouver BC" Exit
C N/B I-5
R "SR-526 West/Mukilteo/ Whidbey Island Ferry" (Exit 189)
C SR-526
R "Seaway Blvd" exit
C n/b Seaway Blvd
S ns 75 St SW (Bay 10)

When Scheduled Through Ash Way P&R
Operate regular route
2 entrance N/B I-5
C N/B I-5 (stay in exit lane)
C 164 St SW (Exit 183)
L 164 St SW
R Ash Way
R 3rd enter Ash Way P&R (Bus-only)
C through P&R
2 Bay 3 (allow for transfer from ST 511)
C P&R to exit
L Ash Way
L 164 St SW
R enter N/B I-5 "North/Vancouver BC
C N/B I-5
C Regular route

Stops Northbound
- Auburn P&R
- Kent Commuter Rail Station (Bay 3)
- I-405/NE 30 St freeway station stop (Kennydale)
- I-405/112 Av SE freeway station stop (Newport Hills)
- 114 Av SE/SE 8 St (Wilburton P&R)
- I-405/NE 70 Pl freeway station stop (Houghton)
- I-405/NE 128 St freeway station stop (Totem Lake)
- I-405/NE 160 St freeway station stop (Brickyard)
- I-405/Bothell-Mill Creek/ freeway station stop (Canyon Park)
- Seaway Blvd/75 St SW (Seaway Transit Center)

To		*Base*	
Everett/Seaway	06BC	South Base	04D9

Auburn Park & Ride

From: Seaway Transit Center

♦ Seaway Blvd ns/ 75 St SW (Bay 10)
R 75 St SW
R enter Seaway Transit Center
R first rdwy inside Seaway Transit Center
C counter-clockwise loop
L 75 St SW exit
L Seaway Blvd
C enter E/B SR-526 "Everett"
C enter S/B I-5 "Seattle"
C S/B I-5
R "I-405 South/Bellevue/ Renton" (Exit 182)
C I-405
R "Bothell/Mill Creek/ SR-527" (Exit 26)
C right exit lane then merge to center lane
C across "Bothell-Everett Hwy"
C entrance Bus Only freeway on ramp
2 Canyon Park P&R freeway bus stop
C freeway on ramp
C I-405
R "NE 160 St" (Exit 22)
2 NE 160 St freeway stop
C enter S/B I-405
C S/B I-405 (move left to HOV lane)
L "NE 128 St" transit exit
2 NE 128 St freeway stop
C S/B I-405 HOV lane (move right to regular lanes)
R Transit Only lane (just south of "NE 70 Pl" Exit 17)
2 NE 70 Pl freeway stop
C enter S/B I-405
C I-405
R "SE 8 St" (Exit 12)
2 freeway stop
C enter S/B I-405
C I-405
R "Lake Washington Blvd" (Exit 9)
2 Newport Hills freeway stop
C enter S/B I-405
C I-405
R "NE 30 St" (Exit 6)
2 Kennydale freeway stop
C enter S/B I-405
C I-405
R "SR-167 So/Kent/ Auburn" (Exit 2)
C SR-167
R "84 Av S/ Central Av N" Exit
L 84 Av S
C Central Av N
R E Pioneer St
L Railroad Av N
2 Kent Station Transit Center Bay 9
C Railroad Av N
R E Smith St
C W Smith St
L 4 Av N
C 4 Av S
R Willis St
L enter S/B SR-167
C SR-167
R "15 St NW" Exit
L 15 St NW
L A St NE
R enter Auburn P&R
S

When Scheduled Through Ash Way P&R
Operate regular route
2 S/B I-5
R "164 St SW" Exit 183
R 164 St SW
R Ash Way
R 3rd enter Ash Way P&R (Bus-only)
C through P&R
2 Bay 3 (allow for transfer from ST 511)
C through P&R to exit
L Ash Way
L 164 St SW
R enter S/B I-5 "Seattle"
C S/B I-5
C Regular route

When Scheduled to I-405/N 30 St Kennydale freeway station
Operate regular route
2 Kennydale freeway station
S

Stops Southbound
- Seaway Blvd/75 St SW
- I-405/Bothell-Mill Creek/ freeway station stop (Canyon Park)
- I-405/NE 128 St (NE 128 St Freeway stop)
- I-405/NE 70 Pl freeway station stop (Houghton)
- I-405/SE 8 St freeway station stop (Wilburton)
- I-405/112 Av SE freeway station stop (Newport)
- I-405/NE 30 St freeway station stop (Kennydale)
- Kent Commuter Rail Station (Bay 9)
- Auburn P&R

To		*Base*	
Auburn	0478	South Base	04D9
Kennydale	0469		

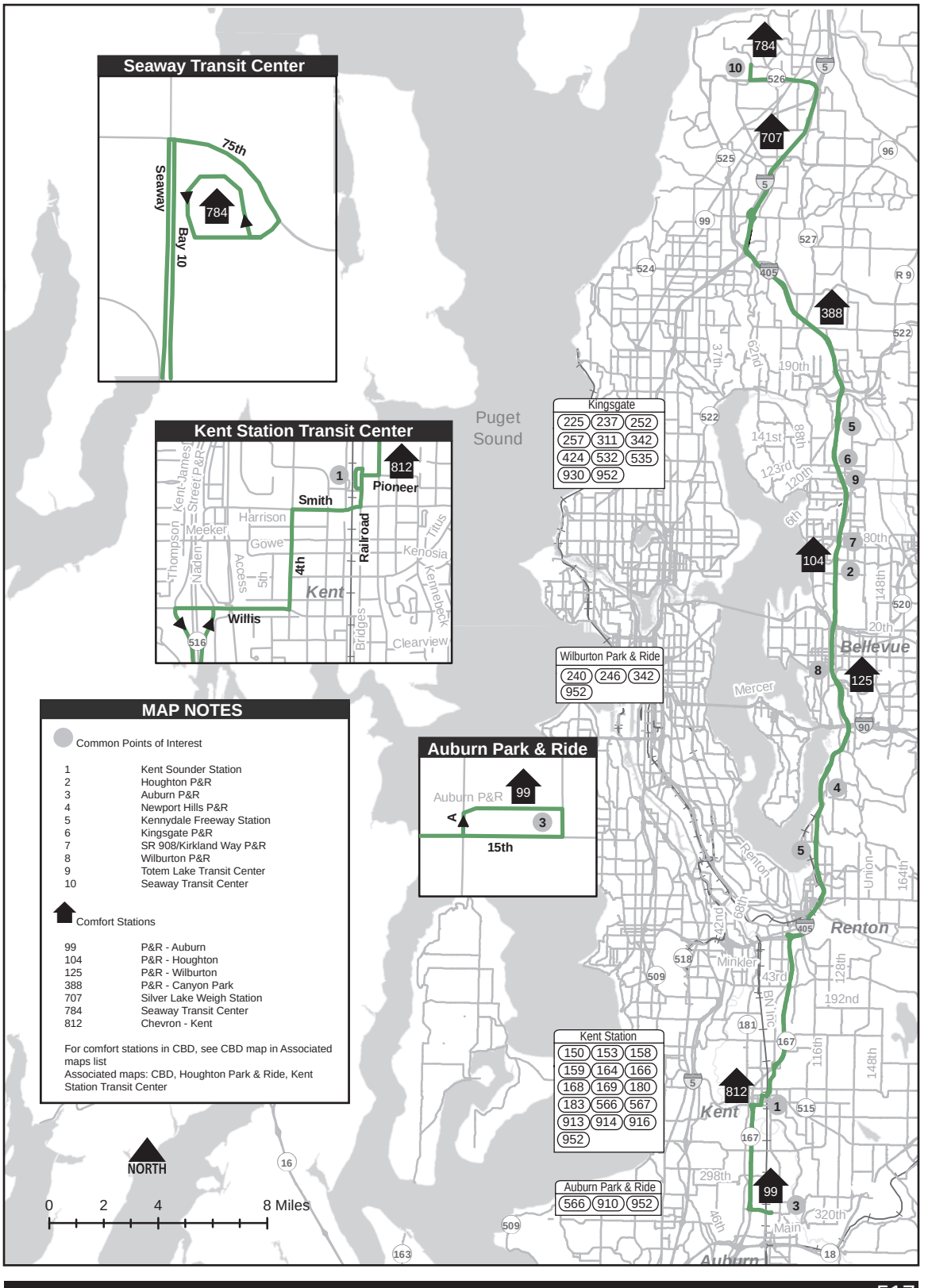

MAP NOTES

Common Points of Interest

1	Kent Sounder Station
2	Houghton P&R
3	Auburn P&R
4	Newport Hills P&R
5	Kennydale Freeway Station
6	Kingsgate P&R
7	SR 908/Kirkland Way P&R
8	Wilburton P&R
9	Totem Lake Transit Center
10	Seaway Transit Center

Comfort Stations

99	P&R - Auburn
104	P&R - Houghton
125	P&R - Wilburton
388	P&R - Canyon Park
707	Silver Lake Weigh Station
784	Seaway Transit Center
812	Chevron - Kent

For comfort stations in CBD, see CBD map in Associated maps list
Associated maps: CBD, Houghton Park & Ride, Kent Station Transit Center

Haller Lake (1 Av NE/NE 140 St)
From: Mt. Rainier Dr S/Mt St Helens Pl S

♦ Mt. Rainier Dr S/
Mt St Helens Pl S
C Mt. Rainier Dr S
L S McClellan St
R 31 Av S
L S Jackson St
R 14 Av S
R E Yesler Wy
L MLK Jr Way
R E Cherry St
L 34 Av
L E Union St
R MLK Jr Wy
C MLK Jr Wy
L E Madison St
R E John St
R 23 Av E
C Turner Way E
C 24 Av E
C E Montlake Pl E
C Montlake Blvd E
C Montlake Blvd NE
("ONLY" through lane)
L 25 Av NE
C 25 Av NE
C Ravenna Av NE
C enter Lake City Way NE
(N/B) just beyond
NE 92 St
C Lake City Way
L 30 Av NE
L NE 125 St
C Roosevelt Way NE
C NE 130 St
R 3 Av NE

Slow Order
20 mph or less on
3 Av NE between
NE 130 St & NE 135 St

L NE 135 St
R 1 Av NE
2 NE 140 St

Express Stops
Northbound (AM)
- Mt. Rainier Dr S/
Mt St Helens Pl
- S McClellan St/31st Av S
- 31 Av S/S Day St
- S Jackson St/28 Av S
- E Yesler Wy/18 Av S
- E Yesler Wy/23 Av S
- E Yesler Wy/27 Av S
- MLK Jr Wy/E Alder St
- E Cherry St/33 Av
- E Union St/33 Av
- E Union St/29 Av
- MLK Jr Wy E/E John St
- 24 Av E/E Boyer Av E
- 24 Av E/E McGraw St
- 25 Av NE/NE 47 St
- 25 Av NE/NE 55 St
- 25 Av NE/NE 65 St
- 25 Av NE/NE 80 St
(University Prep)
- NE 135 St/1 Av NE
(Lakeside Middle)
- 1 Av NE/NE 140 St
(Lakeside Upper)

Awareness Areas
Montlake Blvd NE/
NE Pacific St
Montlake Blvd E/SR-520

To		*Base*	
Haller Lake	00DA	Central Base	04D3

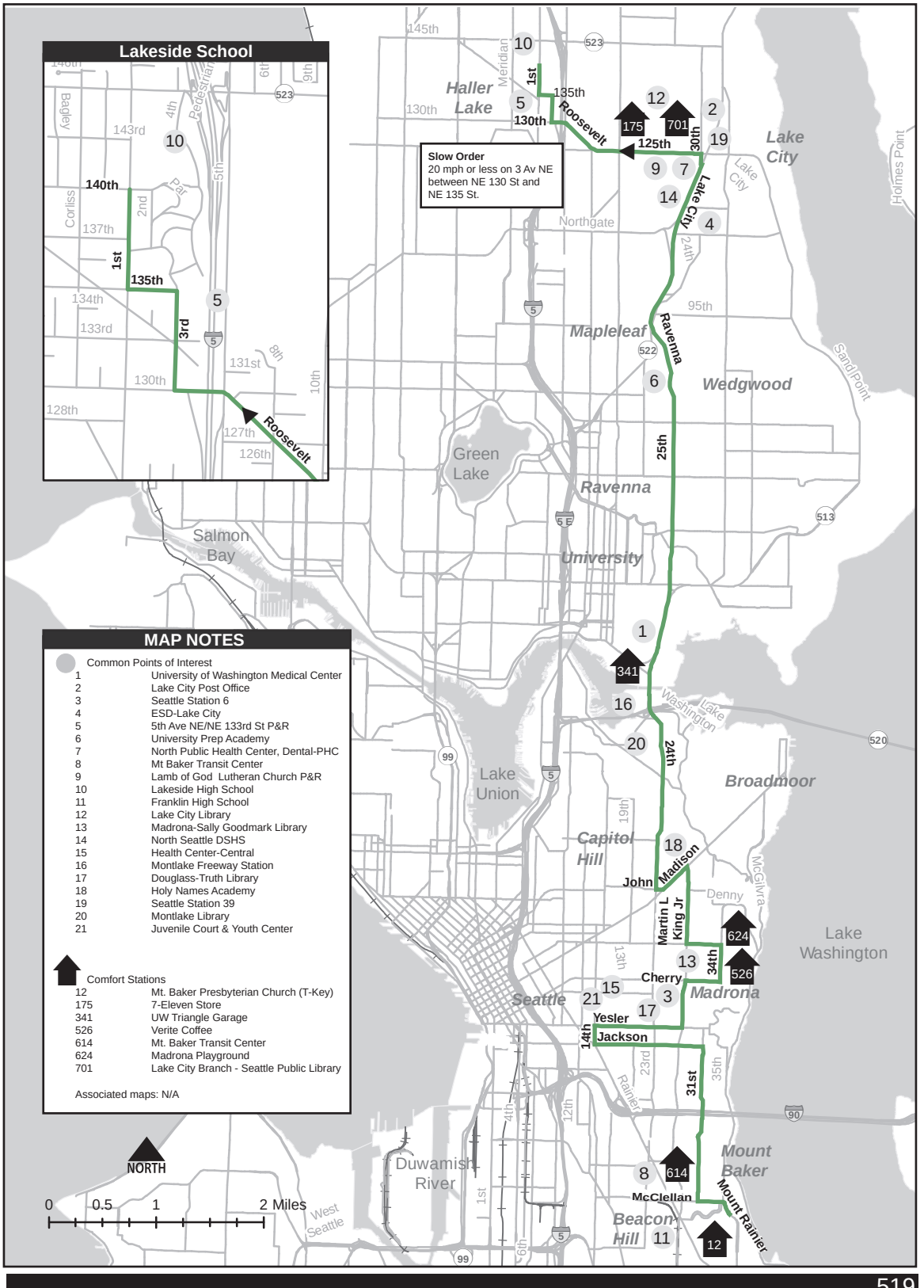

MAP NOTES

Common Points of Interest

1	University of Washington Medical Center
2	Lake City Post Office
3	Seattle Station 6
4	ESD-Lake City
5	5th Ave NE/NE 133rd St P&R
6	University Prep Academy
7	North Public Health Center, Dental-PHC
8	Mt Baker Transit Center
9	Lamb of God Lutheran Church P&R
10	Lakeside High School
11	Franklin High School
12	Lake City Library
13	Madrona-Sally Goodmark Library
14	North Seattle DSHS
15	Health Center-Central
16	Montlake Freeway Station
17	Douglass-Truth Library
18	Holy Names Academy
19	Seattle Station 39
20	Montlake Library
21	Juvenile Court & Youth Center

Comfort Stations

12	Mt. Baker Presbyterian Church (T-Key)
175	7-Eleven Store
341	UW Triangle Garage
526	Verite Coffee
614	Mt. Baker Transit Center
624	Madrona Playground
701	Lake City Branch - Seattle Public Library

Associated maps: N/A

Mercer Island

From: NE 135 St/1 Av NE

♦ NE 135 St
R 1 Av NE
R NE 145 St
C NE 145 St
L Bothell Wy NE
C Bothell Wy NE
C Woodinville Dr
R enter I-405 south "Bellevue/Renton"
C I-405
L "NE 128 St" express exit
C Onramp SB I-405
R SR-520 "Seattle" (Exit 14)
C SR-520
R exit "108 Av NE"
R 108 Av NE
L NE 37 Ct
L 107 Ln NE (enter S Kirkland P&R)
L NE 38 Pl
R 108 Av NE
C 112 Av NE
R NE 12 St
L 110 Av NE
R NE 6 St (enter Bellevue TC)
L 108 Av NE
L NE 4 St
R enter I-405 "Renton"
C I-405
R exit "SE 8 St" (Exit 12)
C enter SB I-405 onramp
C I-405
R enter I-90 "Seattle" (Exit 11)
R enter HOV/Carpool lane
C I-90
L exit "80 Av SE"
R 80 Av SE
L N Mercer Wy
2 N Mercer Wy fs 80 Av SE

Express Stops Eastbound (PM only)

- 1 Av NE/NE 135 St (Lakeside Middle)
- 1 Av NE/NE 140 St (Lakeside Upper)
- NE Bothell Way NE/ Lake Forest Park
- NE Bothell Way/ 68 Av NE
- Totem Lake Freeway Station
- S Kirkland P&R
- 112 Av NE/NE 24 St
- Bellevue TC - Bay 8
- I-405/SE 8 St
- N Mercer Wy/80 Av SE Bay 1

Awareness Areas
Bellevue Wy NE/NE 1 St
NE 4 St/Bellevue Wy NE

To		Base	
Houghton Park & Ride	00D4	Bellevue Base	04D2
Mercer Island Express	DB		

MAP NOTES

Common Points of Interest

1	Mercer Island P&R during construction
2	Houghton P&R
3	South Bellevue P&R
4	Mercer Island P&R
5	Shoreline United Methodist Church P&R
6	Midlakes Post Office
7	Totem Lake Freeway Station
8	Virginia Mason Bellevue
9	Kenmore Post Office
10	Overlake H & MC
11	Bothell PD
12	Kenmore Community Church P&R
13	Houghton Freeway Station
14	Lake Forest Park PD
15	Bellevue Regional Lib
16	HealthPoint Kenmore
17	Kingsgate Freeway Station
18	Bothell CH
19	Lake Forest Park CH
20	Mercer Island CH
21	Pacific Medical Totem Lake
22	Bothell Municipal Court
23	Bothell Post Office
24	Lake Forest Park Station 57
25	Bellevue PD
26	Bothell P&R
27	Bellevue Transit Center
28	SSO - Bellevue
29	Lake Forest Park Lib
30	Blood Bank - Bellevue
31	East King County Convention & Visitors B
32	Kenmore CH
33	District Court-Mercer Island
34	Bellevue Station 7
35	Lakeside High School
36	Kirkland Station 27
37	Kingsgate P&R
38	Brickyard Road P&R
39	Kenmore PD
40	Brickyard Freeway Station
41	SR 908/Kirkland Way P&R
42	I5/NE 145th Freeway Station
43	Watson-Groen Christian High School
44	Bellevue CH
45	North Jackson Park P&R
46	Kenmore P&R
47	South Kirkland P&R
48	Wilburton P&R
49	Kenmore Lib
50	Totem Lake Transit Center
51	KC East Precinct N HQ
52	Bethany Bible Church P&R
53	Kenmore Station 51
54	Seattle University Eastside Edu Center
55	Prince of Peace Lutheran Church P&R
56	Mercer Island PD
57	Bothell Lib

Comfort Stations

588	Starbucks
429	QFC
24	P&R - Mercer Island
491	Starbucks
109	P&R - Kenmore
466	California Pizza
68	Bellevue TC 2
104	P&R - Houghton
68	Bellevue TC 1
125	P&R - Wilburton
620	P&R - Brickyard
678	Pacific Regent of Bellevue
673	Andiamo
696	Bellevue Library
110	P&R - Kingsgate
549	Lyon's Den Coffee Shoppe
113	P&R - Bothell
112	P&R - South Kirkland portable

Associated maps: S Kirkland Park & Ride, Houghton Park & Ride

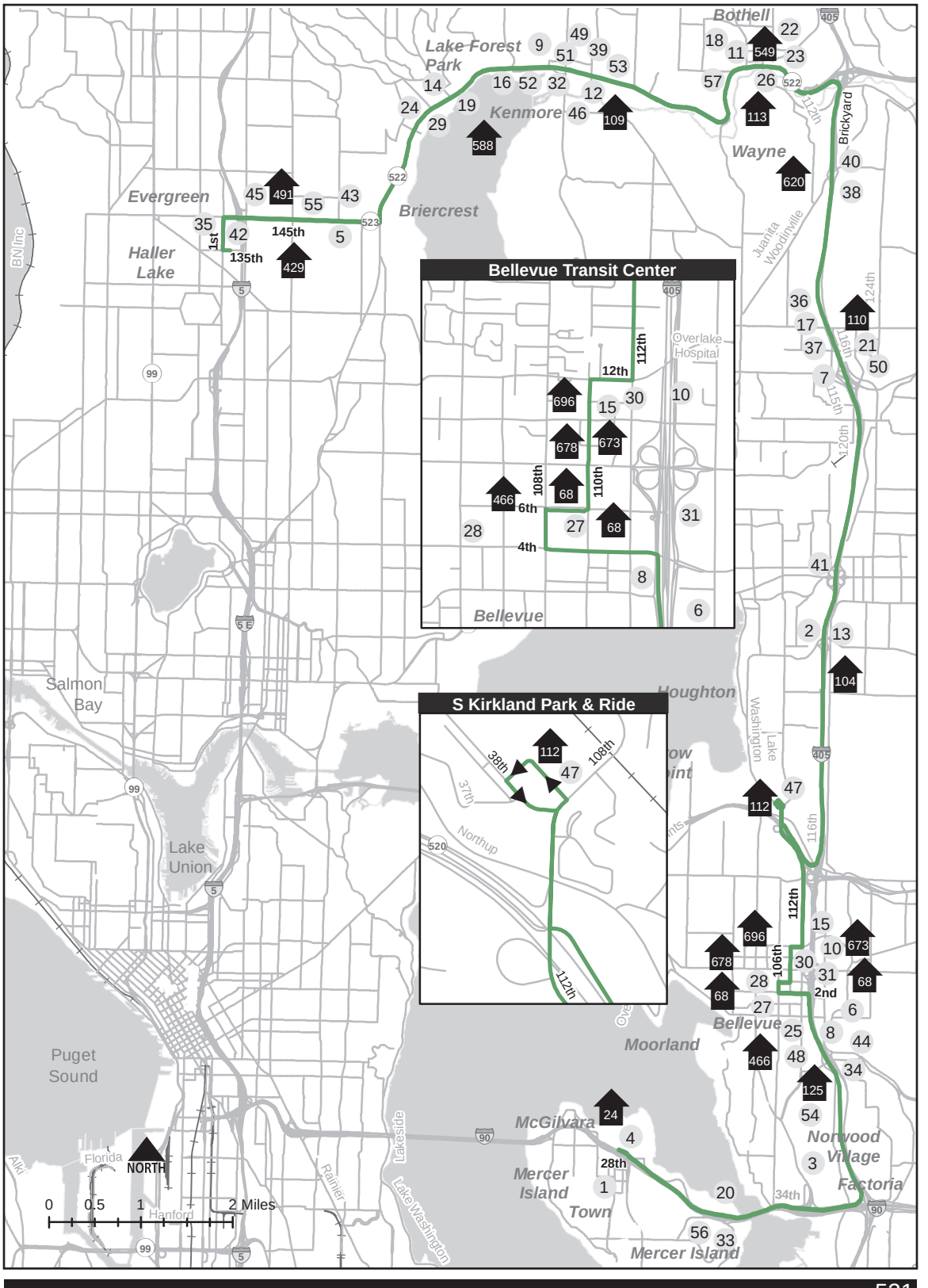
Bellevue Transit Center
S Kirkland Park & Ride
Bothell
Lake Forest Park
Kenmore
Wayne
Evergreen
Briercrest
Haller Lake
Bellevue
Houghton
Salmon Bay
Lake Union
Puget Sound
Moorland
McGilvara
Mercer Island
Town
Norwood Village
Factoria
Brickyard
Juanita Woodinville
Overlake Hospital
Lake Washington
Northup
Florida
Hanford
Rainier
Lakeside
NORTH
0 0.5 1 2 Miles

Lakeside School (Haller Lake)

From: Bear Creek Park and Road

♦ Bear Creek P&R (East roadway)
R passenger pick-up
L 178 Pl NE
R NE 76 St
C entrance W/B SR-520
C SR-520
R "NE 40 St" Exit/ NE 51 St Exit
C collector/distributor lanes
R "NE 40 St" Exit
L NE 40 St
R 156 Av NE
R entrance Redmond Technology Station
C through transit center
2 Bay 6
C through transit center counterclockwise loop
L 156 Av NE
L NE 40 St
L entry to W/B SR-520
C SR-520 (merge left into HOV lane on main span of SR-520)
L "Bus Only" Exit to Clyde Hill/Yarrow Point freeway station

Slow Order
30 mph or less when entering platform area at Yarrow Point Freeway Station

2 Clyde Hill/Yarrow Point freeway station
C SR-520 bus only lane

Slow Order
30 mph or less when entering platform area at Evergreen Point Freeway Station

2 Evergreen Point freeway station
C SR-520
R "Montlake Blvd/ Univ of Wash" Exit
R Montlake Blvd E
C Montlake Blvd NE
L 25 Av NE
2 NE 80 St stop (University Prep)
C Ravenna Av NE
C enter Lake City Way NE (N/B) (just beyond NE 92 St)
C Lake City Way NE
L 30 Av NE
L NE 125 St
C Roosevelt Way NE
C NE 130 St
R 3 Av NE

Slow Order
20 mph or less on 3 Av NE between NE 130 St & NE 135 St

L NE 135 St
R 1 Av NE
2 NE 140 St stop

Stops Westbound (AM)
- Bear Creek Park & Ride
- Redmond Technology Station Bay 6
- Clyde Hill/Yarrow Point freeway station
- Evergreen Point Road freeway station
- Montlake Blvd NE/NE Pacific Pl- Bay 3
- 25 Av NE/NE 80 St (University Prep)
- 1 Av NE/NE 135 St (Lakeside Middle)
- 1 Av NE/N 140 St (Lakeside Upper)

Bear Creek Park and Ride

From: 25 Av NE/NE 80 St

♦ 25 Av NE
C Ravenna Av NE
C Lake City Way NE (N/B) (just beyond NE 92 St)
L 30 Av NE
L NE 125 St
C Roosevelt Way NE
C NE 130 ST
R 3 Av NE

Slow Order
20 mph or less on 3 Av NE between NE 130 St & NE 135 St

L NE 135 St
2 stop (transfer point for University Prep students)
R 1 Av NE
R NE 145 St
R enter S/B I-5
C I-5
L "SR-520 East/ Bellevue/Kirkland" (Exit 168B)
C SR-520 (merge left into HOV lane on main span of SR-520)
L "Bus Only" Exit to Evergreen Point freeway station

Slow Order
30 mph or less when entering platform area at Evergreen Point Freeway Station

2 Evergreen Point freeway station
C SR-520 HOV lane
L "Bus Only" exit to Clyde Hill/Yarrow Point freeway station

Slow Order
30 mph or less when entering platform area at Yarrow Point Freeway Station

2 Clyde Hill/Yarrow Point freeway station
C SR-520 (merge right)
R "NE 40 St/NE 51St" Exit
2 E/B SR-520/NE 40 St freeway station
C across NE 40 St
C collector/distributor lanes
C SR-520
C Avondale Rd NE
R NE Union Hill Rd
R 178 Pl NE
L entrance Bear Creek P&R
C through P&R (counterclockwise)
S

Stops Eastbound (PM)
- 25 Av NE/NE 80 St (University Prep)
- NE 125 St/15 Av NE
- 1 Av NE/NE 135 St (Lakeside Middle)
- 1 Av NE/N 140 St (Lakeside Upper)
- Evergreen Point Road freeway station
- Clyde Hill/Yarrow Point freeway station
- SR-520/NE 40 St E\B freeway station (Redmond Technology Station)
- Bear Creek Park & Ride

Awareness Areas
Montlake Blvd NE/ NE Pacific St
Montlake Blvd E/SR-520

To		*Base*	
Haller Lake	02E5	East Base	04D4
Bear Creek Park & Ride	02E3		

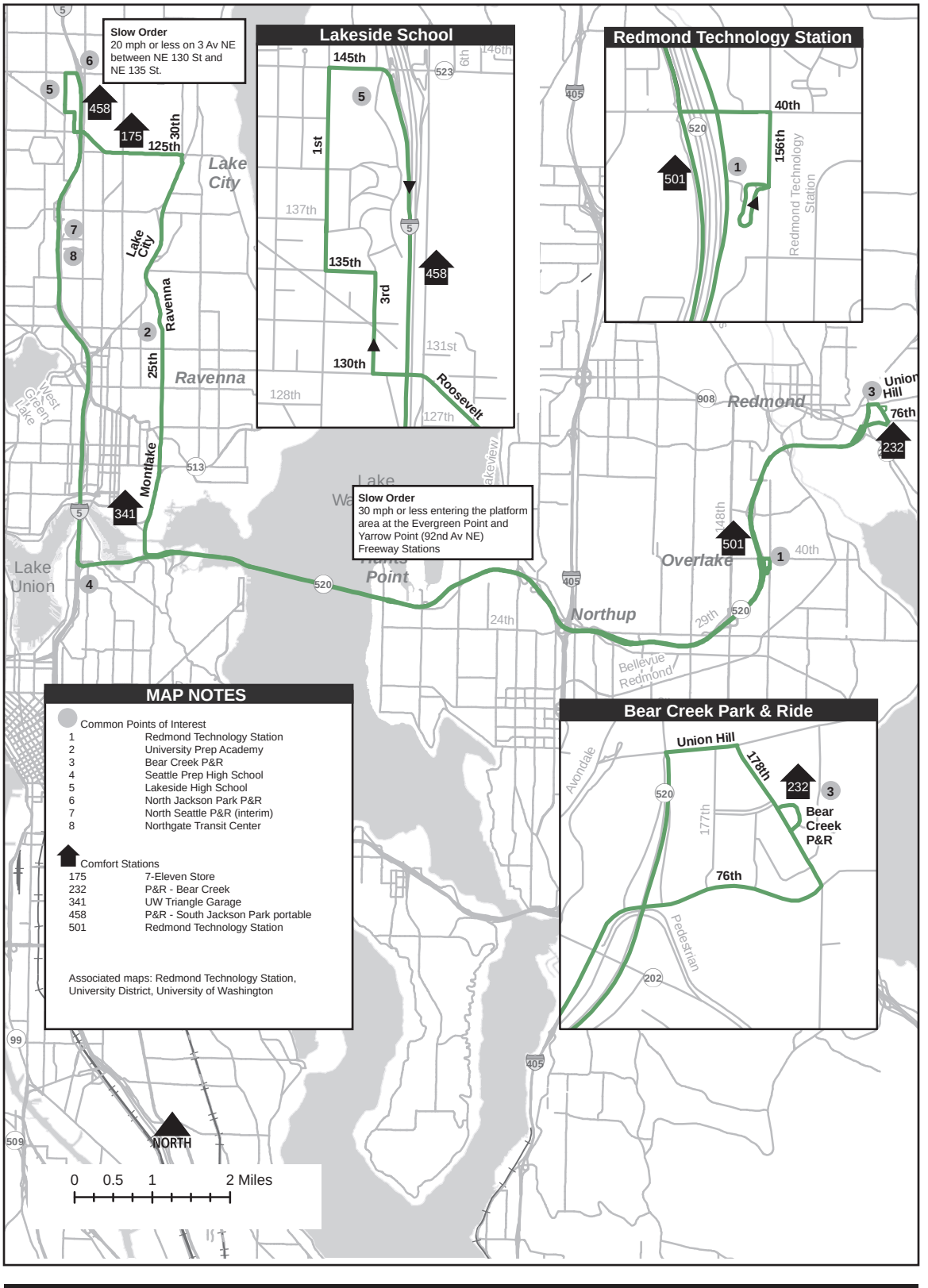

MAP NOTES

Common Points of Interest

1	Redmond Technology Station
2	University Prep Academy
3	Bear Creek P&R
4	Seattle Prep High School
5	Lakeside High School
6	North Jackson Park P&R
7	North Seattle P&R (interim)
8	Northgate Transit Center

Comfort Stations

175	7-Eleven Store
232	P&R - Bear Creek
341	UW Triangle Garage
458	P&R - South Jackson Park portable
501	Redmond Technology Station

Associated maps: Redmond Technology Station, University District, University of Washington

Seattle - PM only (5 Av S/S Jackson St)

From: NE 135 St/1 Av NE

♦ NE 135 St
R 1 Av NE
R NE 145 St
R 15 Av NE
R Pinehurst Way NE
L Roosevelt Way NE
C Roosevelt Way NE
C Eastlake Av NE
C Eastlake Av E
L Harvard Av E
L E Roanoke St
C Delmar Dr E
C E Lynn St
R Boyer Av E
R 24 Av E
C Turner Way E
C 23 Av E
L E John St
L E Madison St
R M. L. King Jr Way SE
R E Cherry St
L 23 Av
C 23 Av
R E Yesler Way
L 12 Av S
R S Jackson St
L 5 Av S
S International District Station (5 Av S/S Weller St)

After School Activity Bus. Make the Following Stops Southbound

- 1 Av NE/NE 135 St (Lakeside Middle School)
- 1 Av NE/NE 140 St (Lakeside Upper School)
- Roosevelt Way NE/ NE 75 St
- Roosevelt Way NE/ NE 65 St
- Roosevelt Way NE/ NE 45 St
- E Roanoke St/10 Av E
- 24 Av E/Boyer Av E
- 23 Av E/E Aloha St
- E Madison St/25 Av E
- MLK Jr Way/E Union St
- MLK Jr Way/E Marion St
- 23 Av E/E Cherry St
- E Yesler Wy/19 Av
- S Jackson St/12 Av S
- 5 Av S/S Weller St

Awareness Areas
23 Av/Cherry St

To		*Base*	
Seattle	0467	Central Base	04D3

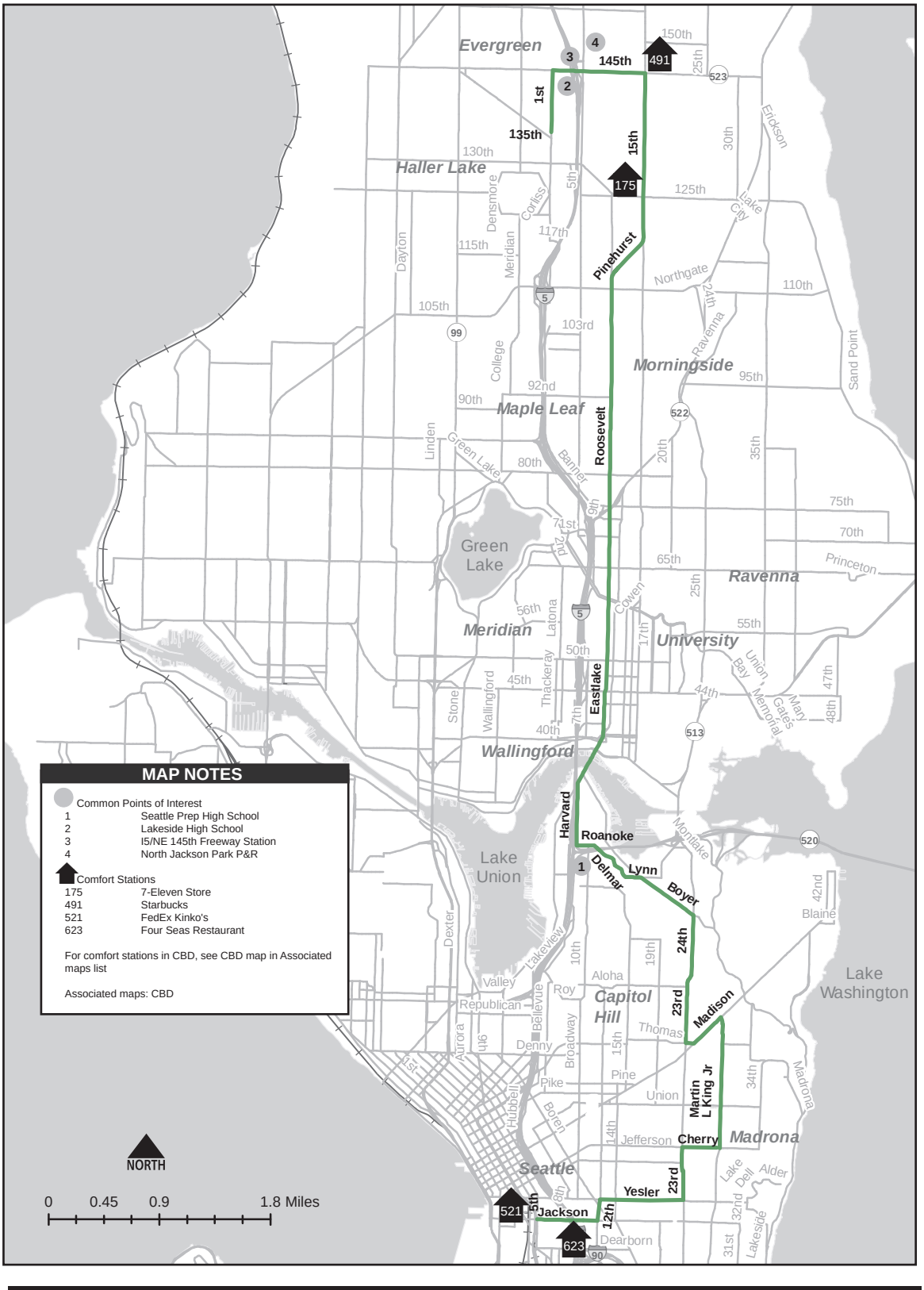
Evergreen
Haller Lake
Morningside
Maple Leaf
Green Lake
Ravenna
Meridian
University
Wallingford
Lake Union
Capitol Hill
Seattle
Madrona
Lake Washington
1st
15th
Pinehurst
Roosevelt
Eastlake
Harvard
Roanoke
Delmar
Lynn
Boyer
24th
23rd
Madison
Martin L King Jr
Cherry
Yesler
Jackson
MAP NOTES
Common Points of Interest
1 Seattle Prep High School
2 Lakeside High School
3 I5/NE 145th Freeway Station
4 North Jackson Park P&R
Comfort Stations
175 7-Eleven Store
491 Starbucks
521 FedEx Kinko's
623 Four Seas Restaurant
For comfort stations in CBD, see CBD map in Associated maps list
Associated maps: CBD
NORTH
0 0.45 0.9 1.8 Miles

Lakeside School (Haller Lake)
From: Houghton P&R

♦ Houghton P&R Bay 2
R 116 Av NE
L NE 70 Pl
C NE 72 Pl
C NE 68 St
L 108 Av NE
R enter S Kirkland P&R
2 stop
L 107 Ln NE (exit rdwy)
L NE 38th Pl
R 108 Av NE
R HOV entrance W/B SR-520
C SR-520 (merge left into HOV lane on main span of SR-520)
L "Bus Only" Exit to Clyde Hill/Yarrow Point freeway station

Slow Order
30 mph or less when entering platform area at Yarrow Point Freeway Station

2 Clyde Hill/Yarrow Point freeway station
C SR-520 bus only lane

Slow Order
30 mph or less when entering platform area at Evergreen Point Freeway Station

2 Evergreen Point freeway station
C SR-520
R "Montlake Blvd/ Univ of Wash" Exit
R Montlake Blvd E
C Montlake Blvd NE
L 25 Av NE
2 NE 80 St stop
C Ravenna Av NE
C enter Lake City Way NE (N/B just beyond NE 92 St)
C Lake City Way NE
L 30 Av NE
L NE 125 St
C Roosevelt Way NE
C NE 130 St
R 3 Av NE

Slow Order
20 mph or less on 3 Av NE between NE 130 St & NE 135 St

L NE 135 St
R 1 Av NE
2 NE 140 St stop

Stops Westbound (AM)
- Houghton P&R Bay 2
- S Kirkland P&R
- Clyde Hill/Yarrow Point freeway station
- Evergreen Point Road freeway station
- Montlake Blvd E/ E Shelby St
- 25 Av NE/NE 80 St (University Prep)
- 1 Av NE\NE 135 St (Lakeside Middle)
- 1 Av NE\N 140 St (Lakeside Upper)

Houghton Park & Ride
From: 25 Av NE/NE 80 St

♦ 25 Av NE
C Ravenna Av NE
C Lake City Way NE (N/B just beyond NE 92 St)
L 30 Av NE
L NE 125 St
C Roosevelt Way NE
C NE 130 ST
R 3 Av NE

Slow Order
20 mph or less on 3 Av NE between NE 130 St & NE 135 St

L NE 135 St
2 stop (transfer point for U-Prep students)
R 1 Av NE
2 NE 140 St stop
R NE 145 St
R enter S/B I-5
C I-5
L "SR-520 East/ Bellevue/Kirkland" (Exit 168B)
C SR-520 (merge left into HOV lane on main span of SR-520)
L "Bus Only" exit to Evergreen Point freeway station

Slow Order
30 mph or less when entering platform area at Evergreen Point Freeway Station

2 Evergreen Point freeway station
C SR-520 HOV lane
L "Bus Only" exit to Clyde Hill/Yarrow Point freeway station

Slow Order
30 mph or less when entering platform area at Yarrow Point Freeway Station

2 Clyde Hill/Yarrow Point freeway station
C SR-520 HOV lane
C "108 Ave NE" HOV Exit
L 108 Av NE
L enter S Kirkland P&R
2 stop
L 107 Ln NE (exit rdwy)
L NE 38 Pl
L 108 Av NE
R NE 68 St
C NE 72 Pl
C NE 70 Pl
R enter Houghton P&R
R "Bus Only" W/B lane
2 Bay 2

Stops Eastbound (PM)
- 25 Av NE\NE 80 St (University Prep)
- NE 125 St/15 Av NE
- 1 Av NE\NE 135 St (Lakeside Middle)
- 1 Av NE\N 140 St (Lakeside Upper)
- Evergreen Point Road freeway station
- Clyde Hill/Yarrow Point freeway station
- S Kirkland P&R
- NE 68 St/6 St S
- Houghton P&R Bay 2

Awareness Areas
Montlake Blvd NE/ NE Pacific St
Montlake Blvd E/SR-520
Montlake Blvd E/ E Shelby St

To		*Base*	
Houghton Park & Ride	06B0	East Base	04D4
Haller Lake	06AE		

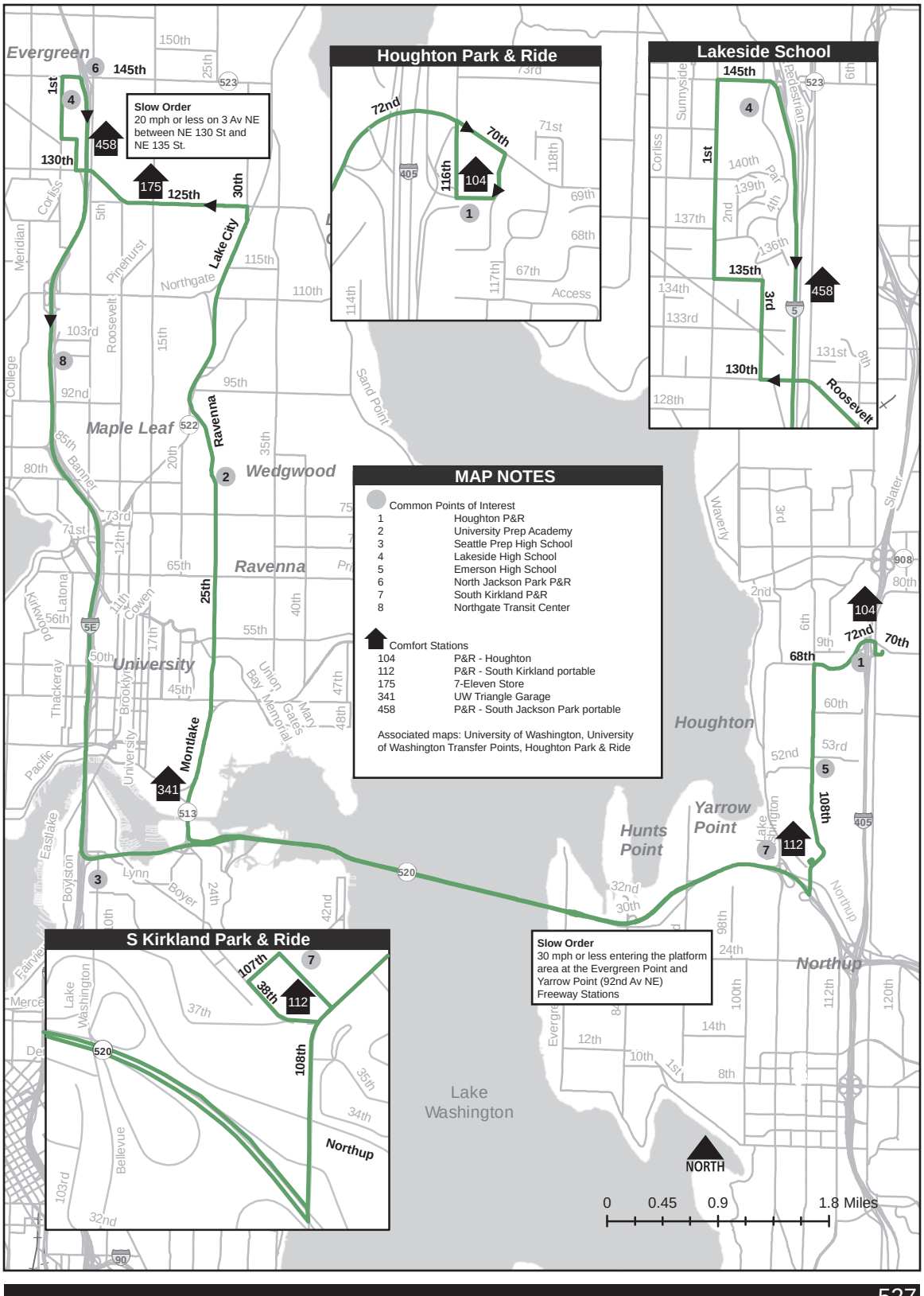
Houghton Park & Ride
Lakeside School
S Kirkland Park & Ride
MAP NOTES
Common Points of Interest
1 Houghton P&R
2 University Prep Academy
3 Seattle Prep High School
4 Lakeside High School
5 Emerson High School
6 North Jackson Park P&R
7 South Kirkland P&R
8 Northgate Transit Center
Comfort Stations
104 P&R - Houghton
112 P&R - South Kirkland portable
175 7-Eleven Store
341 UW Triangle Garage
458 P&R - South Jackson Park portable
Associated maps: University of Washington, University of Washington Transfer Points, Houghton Park & Ride
Slow Order
20 mph or less on 3 Av NE between NE 130 St and NE 135 St.
Slow Order
30 mph or less entering the platform area at the Evergreen Point and Yarrow Point (92nd Av NE) Freeway Stations
Evergreen
Maple Leaf
Wedgwood
Ravenna
University
Houghton
Hunts Point
Yarrow Point
Northup
Lake Washington
NORTH
0 0.45 0.9 1.8 Miles

Lakeside School (Haller Lake)

From: Rainier Av S/Seward Park Av S

♦ Rainier Av S/fs Seward Park Av S
C Rainier Av S
R S Henderson St
L Seward Pk Av S
L Wilson Av S
C 50 Av S
L S Genessee St
R Rainier Av S
C Rainier Av S
L S Dearborn St
L enter N/B I-5
C I-5
R "Lake City Way NE/ Bothell" (Exit 171)
C Lake City Way NE
R NE 80 St
R 15 Av NE
L NE 75 St
L 25 Av NE
C Ravenna Av NE
C enter Lake City Way NE (N/B) (just beyond NE 92 St)
C Lake City Way NE
L 30 Av NE
L NE 125 St
C Roosevelt Way NE
C NE 130 St
R 3 Av NE

Slow Order
20 mph or less on 3 Av NE between NE 130 St & NE 135 St

L NE 135 St
R 1 Av NE
S NE 140 St

Stops Northbound (AM)
- Rainier Av S/ Seward Pk Av S
- Rainier Av S/52 Av S
- Seward Pk Av S/ S Othello St
- Seward Pk Av S/ S Holly St
- Wilson Av S/ S Dawson St
- S Genesee St/50 Av S
- S Genesee St/39 Av S
- Mt. Baker TC - Bay 1
- S Dearborn St/ Corwin Pl S
- 25 Av NE/NE 80 St (University Prep)
- 1 Av NE/NE 135 St (Lakeside Middle School)
- 1 Av NE/NE 140 St (Lakeside Upper School)

Rainier Beach

From: NE 135 St/1 Av NE (Lakeside School)

♦ NE 135 St (wait for transfers from Route 982 & 989)
R 1 Av NE
R NE 145 St
R enter S/B I-5
C I-5
C "I-90 East/Airport Way/ Dearborn St" (Exit 164)
R "Dearborn St" Exit
L S Dearborn St
L Rainier Av S
C 14 Av S
R E Yesler Way
R 31 Av S
L S McClellan St
C Mt Rainier Dr
C Hunter Blvd S
C 38 Av S
L S Genessee St
R 50 Av S
C Wilson Av S
C Seward Pk Av S
R Rainier Av S
S

Stops Southbound (PM)
- 1 Av NE/NE 135 St (Lakeside Middle School)
- 1 Av NE/NE 140 St (Lakeside Upper School)
- S Dearborn St/ Corwin Pl S
- Yesler Way/18 Av S
- Yesler Way/23 Av S
- Yesler Way/28 Av S
- 31 Av S/S Irving St
- S McClellan St/31 Av S
- Mt Rainier Dr S/37 Pl S
- S Genesee St/ Cascadia Av S
- 50 Av S/S Genesee St
- Wilson Av S/ S Dawson St
- Seward Pk Av S/ S Holly St
- Seward Pk Av S/ S Othello St
- Rainier Av S/ Seward Park Av S
- Rainier Av S/52 Av S

Awareness Areas
Rainier Av S/ Martin L King Jr Way S

To		*Base*	
Haller Lake	06B2	Central Base	04D3
Rainier Beach	06B4		

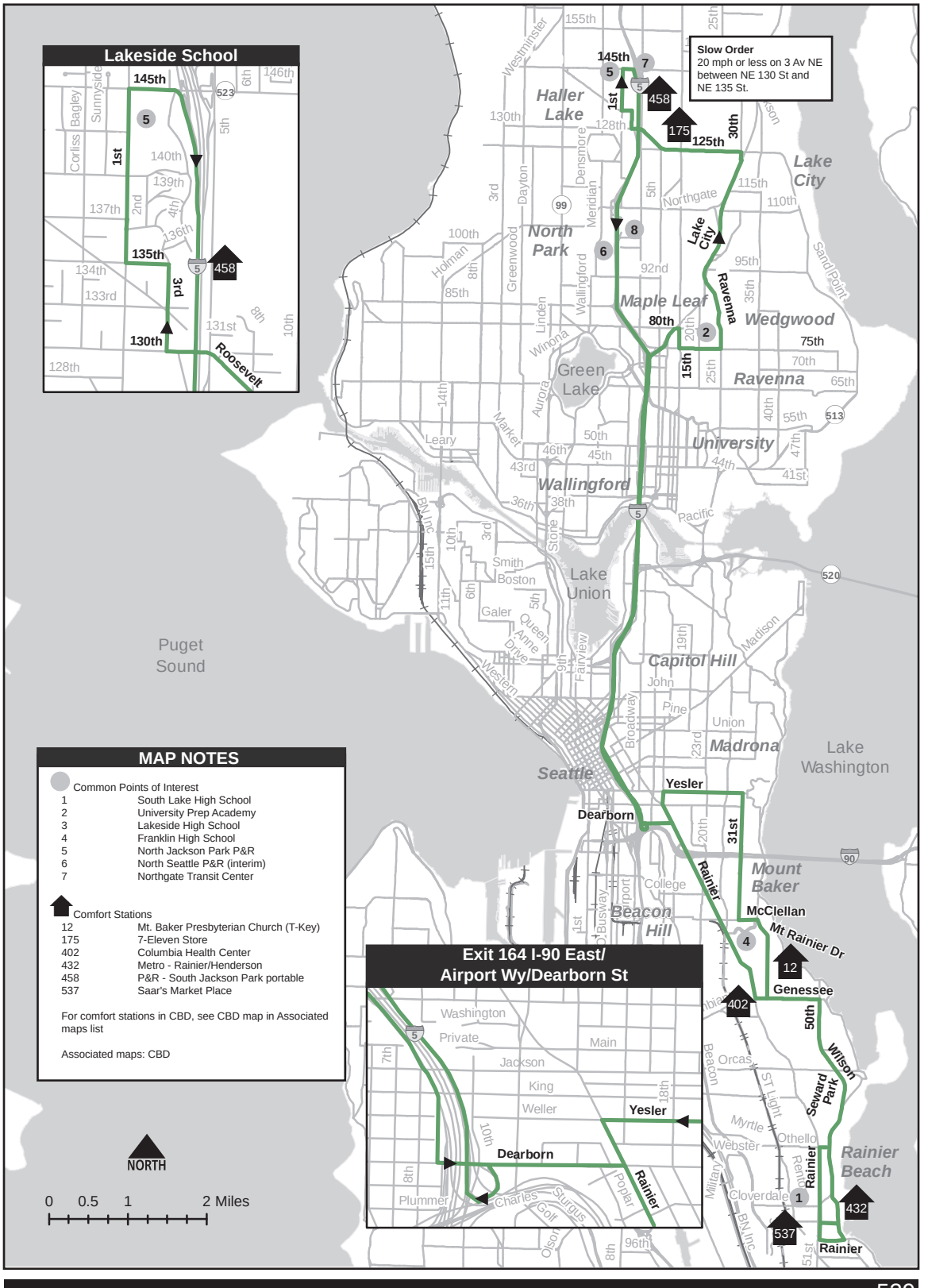
Lakeside School
Slow Order
20 mph or less on 3 Av NE between NE 130 St and NE 135 St.
Exit 164 I-90 East/ Airport Wy/Dearborn St
MAP NOTES
Common Points of Interest
1 South Lake High School
2 University Prep Academy
3 Lakeside High School
4 Franklin High School
5 North Jackson Park P&R
6 North Seattle P&R (interim)
7 Northgate Transit Center
Comfort Stations
12 Mt. Baker Presbyterian Church (T-Key)
175 7-Eleven Store
402 Columbia Health Center
432 Metro - Rainier/Henderson
458 P&R - South Jackson Park portable
537 Saar's Market Place
For comfort stations in CBD, see CBD map in Associated maps list
Associated maps: CBD
NORTH
0 0.5 1 2 Miles
Puget Sound
Lake Washington
Haller Lake
North Park
Maple Leaf
Lake City
Wedgwood
Ravenna
Green Lake
University
Wallingford
Lake Union
Capitol Hill
Madrona
Seattle
Mount Baker
Beacon Hill
Rainier Beach
Dearborn
Yesler
McClellan
Mt Rainier Dr
Genessee
Rainier
Wilson
Seward Park
Roosevelt
Rainier

Haller Lake (Lakeside School)

From: 34 Av/E Pike St

♦ E Denny Way
C Madrona Dr
L Lake Washington Blvd
C Lake Washington Blvd E
R McGilvra Blvd E
L E Madison St
R E John St
R 23 Av E
C Turner Way E
C 24 Av E
L Boyer Av E
L E Lynn St
C Delmar Dr E
C E Roanoke St
R Harvard Av E
C Harvard Av E
R Eastlake Av E
C Eastlake Av E
C 11 Av NE
C 12 Av NE
R NE 75 St
L 25 Av NE
C Ravenna Av NE
C enter Lake City Way NE (N/B just beyond NE 92 St)
C Lake City Way NE
L 30 Av NE
L NE 125 St
C Roosevelt Way NE
C NE 130 St
R 3 Av NE

Slow Order
20 mph or less on 3 Av NE between NE 130 St & NE 135 St

L NE 135 St
R 1 Av NE
2 NE 140 St

Stops Northbound (AM)
- Madrona Dr/38 Av (Epiphany School)
- E Madison St/ 38 Av E (ns)
- E Madison St/36 Av E
- E Madison St/Lake Washington Blvd
- E Madison St/28 Av E
- E Madison St/25 Av E
- 23 Av E/ E Republican St
- 23 Av E/E Aloha St
- E Roanoke St/ Broadway E
- 11 Av NE/NE 42 St
- 12 Av NE/NE 65 St
- 25 Av NE/NE 80 St (University Prep)
- *Lake City Way NE/ NE 113 St*
- NE 135 St/1 Av NE (Lakeside Middle School)
- 1 Av NE/NE 140 St (Lakeside Upper School)

Madrona

From: NE 135 St/1 Av NE (Lakeside School)

♦ NE 135 St (wait for transfers from Rt 986)
R 1 Av NE
R NE 145 St
R enter S/B I-5
C I-5
R "NE 50th St/NE 45th St" (Exit 169)
R "NE 50th St/Seattle Pacific Univ"
L NE 50 St
R Roosevelt Wy NE
C Eastlake Av NE
L Harvard Av E
L E Roanoke St
C Delmar Dr E
C E Lynn St
R Boyer Av E
R 24 Av E
C Turner Way E
C 23 Av E
L E John St
L E Madison St
R McGilvra Blvd E
L Lake Washington Blvd E
C Lake Washington Blvd
R Madrona Dr
C E Denny Way
L 34 Av
R Cherry St
L 23 Av
S

Stops Southbound (PM)
- 1 Av NE/NE 135 St (Lakeside Middle School)
- 1 Av NE/NE 140 St (Lakeside Upper School)
- Roosevelt Way NE/NE 42 St
- E Roanoke St/ 10 Av E
- 24 Av E/Boyer Av E
- 23 Av E/E Aloha St
- 23 Av E/ E Republican St
- E Madison St/25 Av E
- E Madison St/Lake Washington Blvd
- E Madison St/36 Av E
- E Madison St/39 Av E
- Madrona Dr/ Madrona Pl E
- 34 Av/E Pine St
- 34 Ave/E Union St
- 34 Av/E Cherry St
- E Cherry St/MLK Jr Wy
- 23 Av/E Cherry St

Awareness Areas
23 Av/Cherry St

To		*Base*	
Central District	06B8	Central Base	04D3
Haller Lake	06B6		

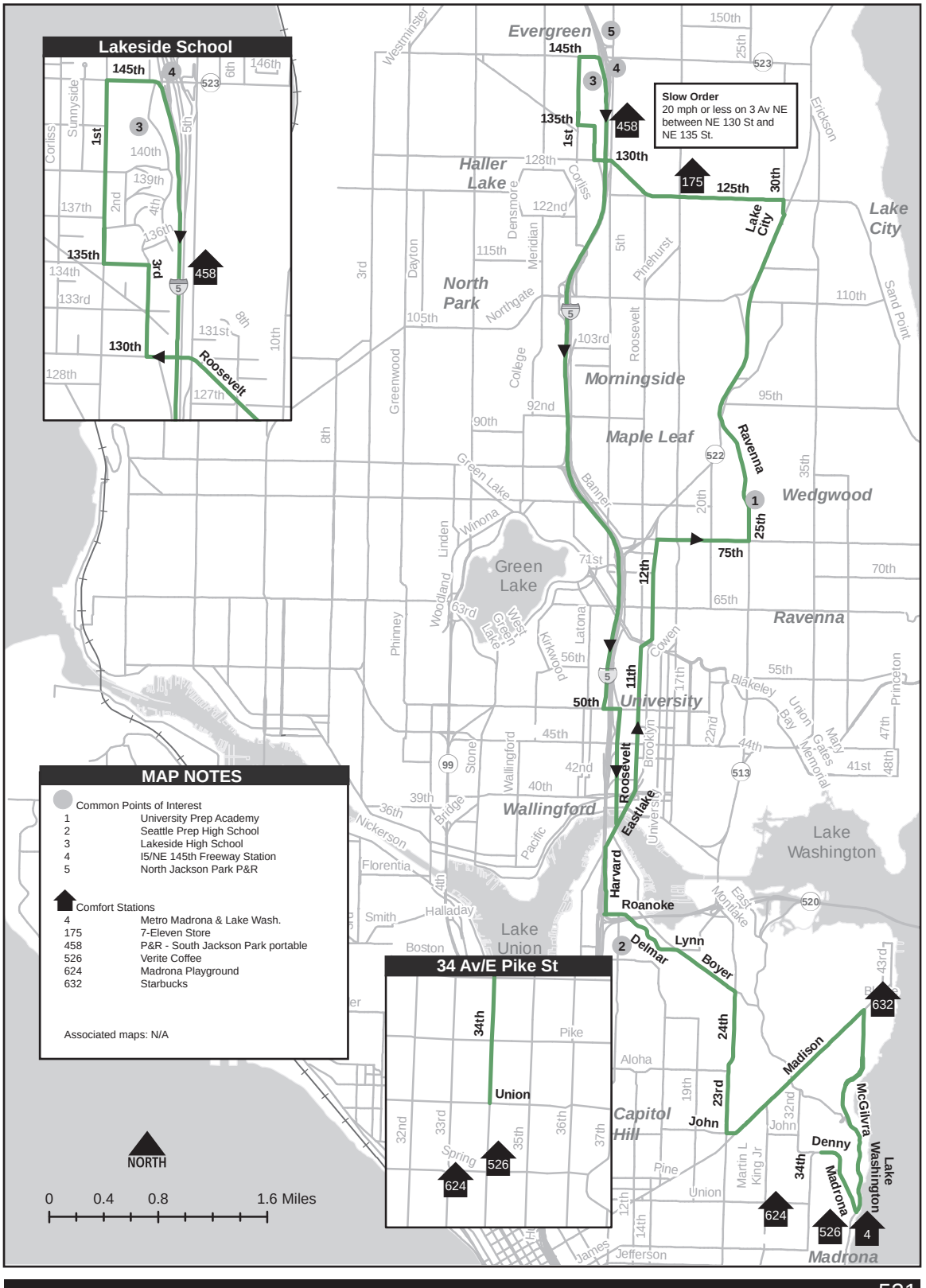
Lakeside School
Slow Order
20 mph or less on 3 Av NE between NE 130 St and NE 135 St.
34 Av/E Pike St
MAP NOTES
Common Points of Interest
1 University Prep Academy
2 Seattle Prep High School
3 Lakeside High School
4 I5/NE 145th Freeway Station
5 North Jackson Park P&R
Comfort Stations
4 Metro Madrona & Lake Wash.
175 7-Eleven Store
458 P&R - South Jackson Park portable
526 Verite Coffee
624 Madrona Playground
632 Starbucks
Associated maps: N/A
NORTH
0 0.4 0.8 1.6 Miles
Evergreen
Haller Lake
North Park
Morningside
Maple Leaf
Wedgwood
Ravenna
University
Wallingford
Lake Union
Capitol Hill
Madrona
Lake City
Green Lake
Lake Washington
145th
135th
130th
125th
75th
50th
Roosevelt
Ravenna
Eastlake
Harvard
Roanoke
Lynn
Delmar
Boyer
Madison
John
Denny
Madrona
Lake Washington
McGilvra
Union
Pike
Spring
Westminster
Corliss
Sunnyside
Dayton
Greenwood
Densmore
Meridian
Northgate
College
Pinehurst
Erickson
Sand Point
Green Lake
Winona
Linden
Woodland
Phinney
West Green Lake
Kirkwood
Latona
Cowen
Blakeley
Union Bay
Mary Gates Memorial
Princeton
Stone
Wallingford
Bridge
Pacific
Brooklyn
University
Nickerson
Florentia
Smith
Halladay
Boston
Aloha
Pine
Martin L King Jr
James
Jefferson
Madrona

Haller Lake (Evergreen School)

From: Factoria Blvd SE/Coal Creek Pkwy SE

♦ Factoria Blvd SE (fs Coal Creek Pkwy SE)
R SE Newport Way
L Allen Rd
L 146 Av SE
L SE 36 St
R 142 Pl SE
L SE 32 St
L 140 Av SE
L enter P&R (bus only)
C through bus loop to bay 2
S Bay 2
C bus loop exit
R 140 Av SE
R SE 32 St
R 142 Pl SE
R enter W/B I-90 HOV
C I-90 HOV
L "80 Av SE" (Exit Buses/ Carpools)
R 80 Av SE
L N Mercer Way
C enter W/B I-90
C I-90 regular lanes
R "I-5 Vancouver" (Exit 2C)
C I-5
R "Lake City Way NE/ Bothell" (Exit 171)
C Lake City Way NE
R NE 80 St
R 15 Av NE
L NE 75 St
L 25 Av NE
C Ravenna Av NE
C enter Lake City Way NE (N/B just beyond NE 92 St)
C Lake City Way NE
L 30 Av NE
L NE 125 St
C Roosevelt Way NE
C NE 130 St
R 3 Av NE

Slow Order
20 mph or less on 3 Av NE between NE 130 St & NE 135 St

L NE 135 St
R 1 Av NE
L N 155 St
L Meridian Av N
S N 150 St: Evergreen School

Express Stops Westbound (AM)
- Factoria Blvd SE/ Coal Creek Pkwy SE
- SE Allen Rd/ SE Newport Way
- Eastgate P&R Bay 2
- Eastgate Freeway Station W/B Bay 3 (I-90/142 Pl SE)
- Mercer Island P&R W/B (80 Av SE/ N Mercer Way)
- 25 Av NE/NE 80 St (University Prep)
- 1 Av NE/NE 135 St (Lakeside Middle)
- 1 Av NE/NE 140 St (Lakeside Upper)
- Meridian Av N/N 150 St (Evergreen School)

Factoria Blvd SE/ Coal Creek Pkwy SE

From: Haller Lake (Lakeside School)

♦ Meridian Av N (fs N 150 St, ns driveway landing pad)
L Roosevelt Way N
C Roosevelt Way NE
L NE 133 St
L 3 Av NE
L NE 135 St (transfer point from Rt 986)
R 1 Av NE
R NE 145 St
R enter S/B I-5
C I-5
C "I-90 East/Airport Way/ Dearborn" (Exit 164)
C "I-90 East/Spokane" Exit
C I-90
R "77 Av SE" (Exit 7A)
L 77 Av SE
R N Mercer Way
R 80 Av SE
L enter E/B I-90 ("Buses/Carpools")
C I-90 (stay in HOV lane)
L "142 Pl SE" HOV (Exit buses/carpools)
L 142 Pl SE
L SE 32 Pl
L 140 Av SE
L enter P&R (bus only)
C through bus loop to Bay 1
C through bus loop exit
R 140 Av SE
R SE 32 St
R 142 Pl SE
L SE 36 St
R 146 Av SE
R SE Allen Rd
R SE Newport Way
L Factoria Blvd SE
S Coal Creek Pkwy SE

Express Stops Eastbound (PM)
- Meridian Av N/N 150 St (Evergreen School)
- 1 Av NE/NE 135 St (Lakeside Middle)
- 1 Av NE/N 140 St (Lakeside Upper)
- 80 Av SE/N Mercer Way (Mercer Island P&R E/B)
- I-90 & 142nd Pl SE Bay 4 (Eastgate Freeway Station)
- Eastgate P&R Bay 1
- SE Allen Rd/ SE Newport Way
- Factoria Blvd SE/ Coal Creek Pkwy SE

Awareness Areas
Eastgate P&R

Express Lanes Advisory
Never enter express lanes if signage is blank or closed

To		*Base*	
Haller Lake	06BA	East Base	04D4
Factoria	0108		

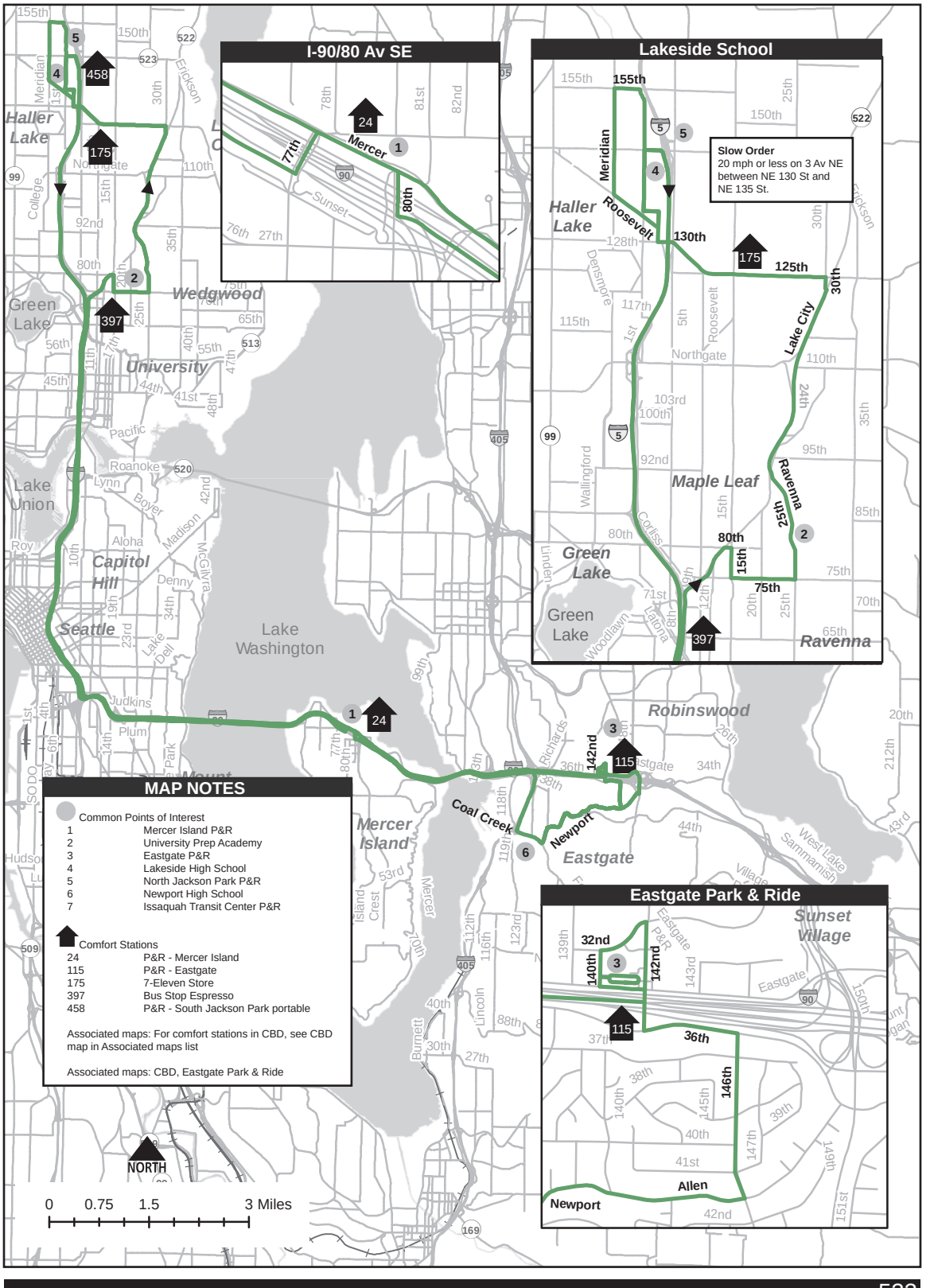

MAP NOTES

Common Points of Interest

1	Mercer Island P&R
2	University Prep Academy
3	Eastgate P&R
4	Lakeside High School
5	North Jackson Park P&R
6	Newport High School
7	Issaquah Transit Center P&R

Comfort Stations

24	P&R - Mercer Island
115	P&R - Eastgate
175	7-Eleven Store
397	Bus Stop Espresso
458	P&R - South Jackson Park portable

Associated maps: For comfort stations in CBD, see CBD map in Associated maps list

Associated maps: CBD, Eastgate Park & Ride

Haller Lake (Lakeside School)

From: Redmond Technology Station Bay 4

AM TRIP

♦ Redmond Technology Station Bay 4
L 156 Av NE
L NE 40 St
L enter W/B SR-520
C collector/distributor lanes
C enter W/B SR-520
C SR-520
R "I-5 North/Vancouver BC/ Roanoke St" Exit
C I-5
R "Northgate Way/ 1 Av NE" (Exit 173)
R 1 Av NE
L NE 100 St
L enter Northgate Transit Center (Bay 1)
L NE 103 St
R 1 Av NE
L First enter N/B I-5
C "NE 130 St/Roosevelt Way" (Exit 174)
C 5 Av NE
L NE 130 St
R 3 Av NE

Slow Order
20 mph or less on 3 Av NE between NE 130 St & NE 135 St

L NE 135 St
R 1 Av NE
S NE 140 St Stop

Stops Westbound (AM)
- Redmond Technology Station Bay 4
- SR-520/NE 40 St freeway station
- Clyde Hill/Yarrow Point freeway station
- Evergreen Point Road freeway station
- Northgate Transit Center
- 1 Av NE/N 135 St (Lakeside Middle School)
- 1 Av NE/N 140 St (Lakeside Upper)

Redmond Technology Station

From: NE 135 St/1 Av NE

PM TRIP

♦ NE 135 St
R 1 Av NE
R NE 145 St
R enter S/B I-5
C I-5
R "Northgate Way/ 1 Av NE" Exit 173
C E/B "NE Northgate Way" Exit
R N Northgate Way
R 1 Av NE
L NE 103 St
R enter Northgate Transit Center
2 Bay 4
L NE 100 St
R 5 Av NE
L Banner Way NE
C NE 75 St
R 9 Av NE
C enter to S/B I-5
C I-5
L "SR-520 East/Bellevue/ Kirkland" (Exit 168B)
C SR-520

Slow Order
Decelerate to 35 mph or less before the Yarrow Point Transit Only exit lane.

R "NE 40 St/ NE 51st St" Exit
S E/B SR-520/NE 40 St freeway station stop

Stops Eastbound (PM)
- 1 Av NE/N 135 St (Lakeside Middle School)
- 1 Av NE/N 140 St (Lakeside Upper)
- Northgate Transit Center
- Evergreen Point Road freeway station
- Clyde Hill/Yarrow Point freeway station
- SR-520/NE 40 St freeway station

Awareness Areas
Northgate TC

To		*Base*	
Haller Lake	0122	Bellevue Base	04D2
Redmond Technology Station	00		

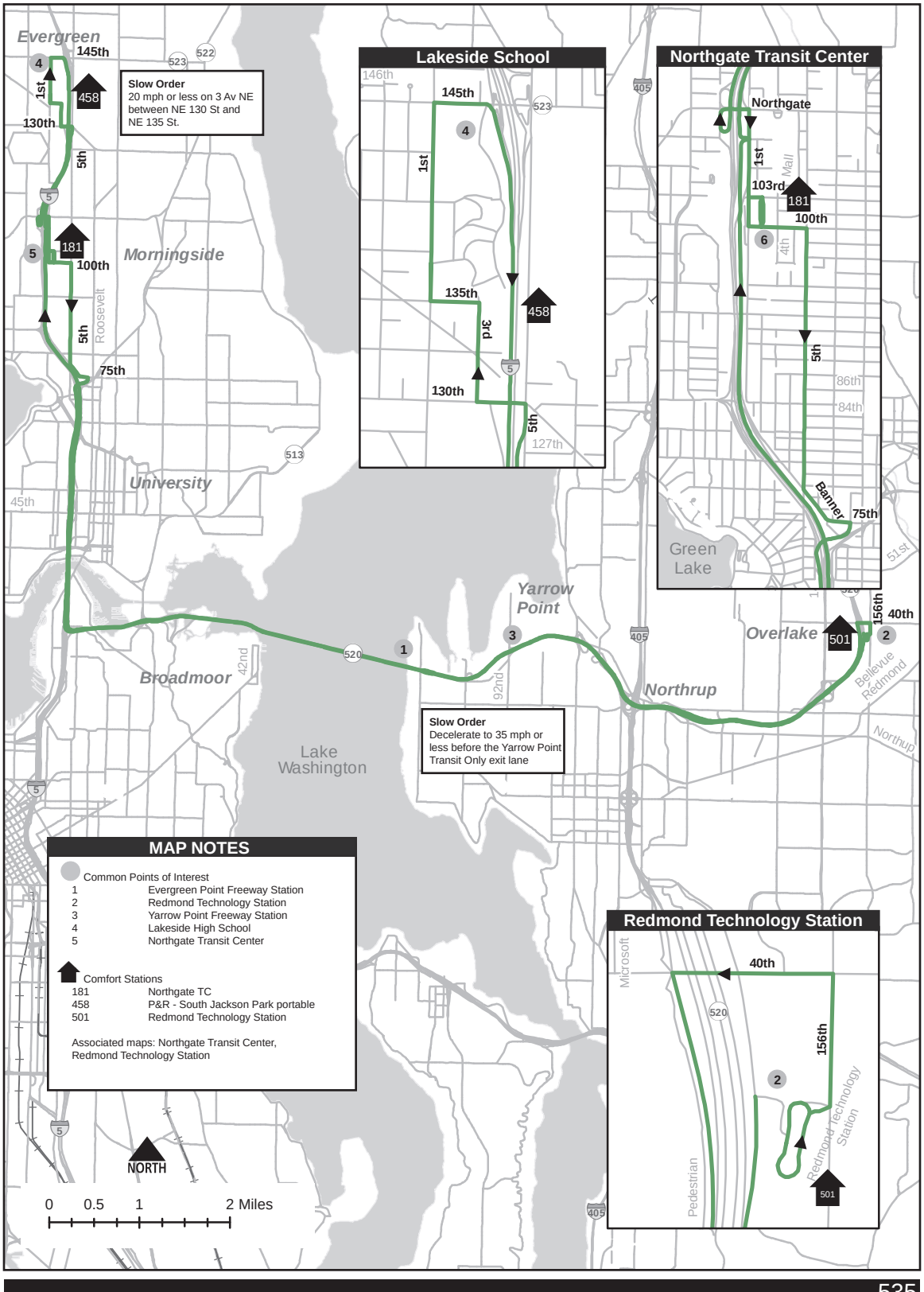
Evergreen
145th
4
1st
458
130th
5th
5
181
100th
Morningside
Roosevelt
5th
75th
Slow Order
20 mph or less on 3 Av NE between NE 130 St and NE 135 St.
522
523
513
University
45th
Broadmoor
42nd
520
1
Lake Washington
Lakeside School
146th
145th
4
1st
135th
3rd
458
130th
5th
127th
Yarrow Point
3
92nd
Slow Order
Decelerate to 35 mph or less before the Yarrow Point Transit Only exit lane
Northgate Transit Center
Northgate
1st
Mall
103rd
181
100th
6
4th
5th
86th
84th
Banner
75th
Green Lake
51st
405
Overlake
501
156th
40th
2
Bellevue Redmond
Northrup
MAP NOTES
Common Points of Interest
1 Evergreen Point Freeway Station
2 Redmond Technology Station
3 Yarrow Point Freeway Station
4 Lakeside High School
5 Northgate Transit Center
Comfort Stations
181 Northgate TC
458 P&R - South Jackson Park portable
501 Redmond Technology Station
Associated maps: Northgate Transit Center, Redmond Technology Station
NORTH
0 0.5 1 2 Miles
Redmond Technology Station
Microsoft
40th
520
156th
2
Redmond Technology Station
Pedestrian
501

— 2019 Operators of the Month —

These operators were recognized as shining examples of the Bus Operations Mission Statement:
Provide safe, dependable service. Demonstrate courtesy and respect for customers, fellow employees, and our community. Promote teamwork, job satisfaction, dignity, and personal growth.



Ghebrehanes, Merhawi 21632
Atlantic Base Operator of the Month
December 2019



Castro, Manuel 2971
Bellevue Base Operator of the Month
December 2019



Bartlein, Kevin 20627
East Base Operator of the Month
December 2019



MacKenzie, Bruce 21366
North Base Operator of the Month
December 2019

Downtown Seattle

From: N 135 St/1 Av NE (Lakeside School)

PM TRIP

♦ NE 135 St
R 1 Av NE
R NE 145 St
R enter S/B I-5
C I-5
R "N 85 St/NE 80 St" (Exit 172)
R N 85 St
C NW 85 St
L 8 Av NW
R NW 65 St
L 15 Av NW
C 15 Av W
R "W Dravus St" Exit
R W Dravus St
R 20 Av W
C Gilman Av W
C W Government Way
L 34 Av W
L W McGraw St
R Condon Way W

Slow Order
15 mph or less on Condon Way W between W McGraw St & W Howe St

L W Blaine St
R 28 Av W
L W Galer St
C Magnolia Bridge
R 15 Av W
C Elliott Av W
L W Mercer Pl
C W Mercer St
R Queen Anne Av N
L Denny Way
R 3 Av
L 2 Av Ext S
S S Jackson St

Stops Southbound (PM)

- 1 Av NE/NE 135 St (Lakeside Middle School)
- 1 Av NE/NE 140 St (Lakeside Upper School)
- N 85 St/ Wallingford Av N
- N 85 St/ Greenwood Av N
- NW 85 St/3 Av NW
- 8 Av NW/NW 80 St
- NW 65 St/8 Av NW (Division Av NW)
- NW 65 St/15 Av NW
- 15 Av NW/ NW Market St
- W Dravus St/17 Av W Far side 120 feet)
- Gilman Av W/23 Av W
- W Government Way/ 33 Av W
- 34 Av W/W Emerson St
- 34 Av W/W Armour St
- 34 Av W/W McGraw St
- 28 Av W/W Blaine St
- Queen Anne Av N/ W Mercer St
- Queen Anne Av N/ W John St
- 3 Av/Seneca St
- 3 Av/Marion St
- 2 Av Ext S/S Jackson St

Awareness Areas
4 Av/S Washington St
3 Av/Pike St
3 Av/Pine St
3 Av/Virginia St

To		*Base*	
Downtown Seattle	06C4	Central Base	04D3

Haller Lake (Lakeside School)

From: 4 Av S Island at 4 Av/S Jackson St

AM TRIP

♦ 4 Av S Island Stop
C 4 Av S
L Prefontaine Pl S
C 3 Av
L Broad St
R 1 Av N
L Mercer St
C W Mercer St
C W Mercer Pl
R Elliott Av W
R "Magnolia Bridge/ Pier 91" Exit
C Magnolia Bridge
C W Galer St
R 28 Av W
L W Blaine St
R Condon Way W

Slow Order
15 mph or less on Condon Way W between W Howe St & McGraw St

L W McGraw St
R 34 Av W
R W Government Way
C Gilman Av W
C 20 Av W
L W Dravus St
L 15 Av W
C 15 Av NW
R NW Market St
L 8 Av NW
R NW 85 St
C N 85 St
R Wallingford Av N
L N 80 St
C NE 80 St
R Banner Way NE
C NE 75 St
L 25 Av NE
2 NE 80 St stop
C Ravenna Av NE
C enter Lake City Way NE (N/B just beyond NE 92 St)
C Lake City Way NE
L 30 Av NE
L NE 125 St
C Roosevelt Way NE
C NE 130 St

Slow Order
20 mph or less on 3 Av NE between NE 130 St & NE 135 St

R 3 Av NE
L NE 135 St (Lakeside Middle School)
R 1 Av NE
S NE 140 St: (Lakeside Upper School)

Stops Northbound (AM)

- 4 Av S/S Jackson St Island Stop
- 3 Av/Union St
- 3 Av/Virgina St
- Mercer St/ Queen Anne Av N
- 28 Av W/W Blaine St
- 34 Av W/W McGraw St
- 34 Av W/W Armour St
- 34 Av W/W Emerson St
- W Government Way/ 32 Av W
- Gilman Av W/23 Av W
- W Dravus St/17 Av W Near side 120 feet
- 15 Av NW/ NW Market St (northbound)
- 8 Av NW/NW 65 St
- 8 Av NW/NW 80 St
- NW 85 St/3 Av NW
- N 85 St/Greenwood Av N
- N 85 St/Wallingford Av N
- N 80 St/Corliss Av N
- 25 Av NE/NE 80 St (University Prep)
- Lake City Way NE/NE 95 St
- NE 125 St/28 Av NE
- 1 Av NE/NE 135 St (Lakeside Middle School)
- 1 Av NE/NE 140 St (Lakeside Upper School)

Awareness Areas
4 Av/S Washington St
3 Av/Pike St
3 Av/Pine St
3 Av/Virginia St

To		*Base*	
Haller Lake	06C0	Central Base	04D3

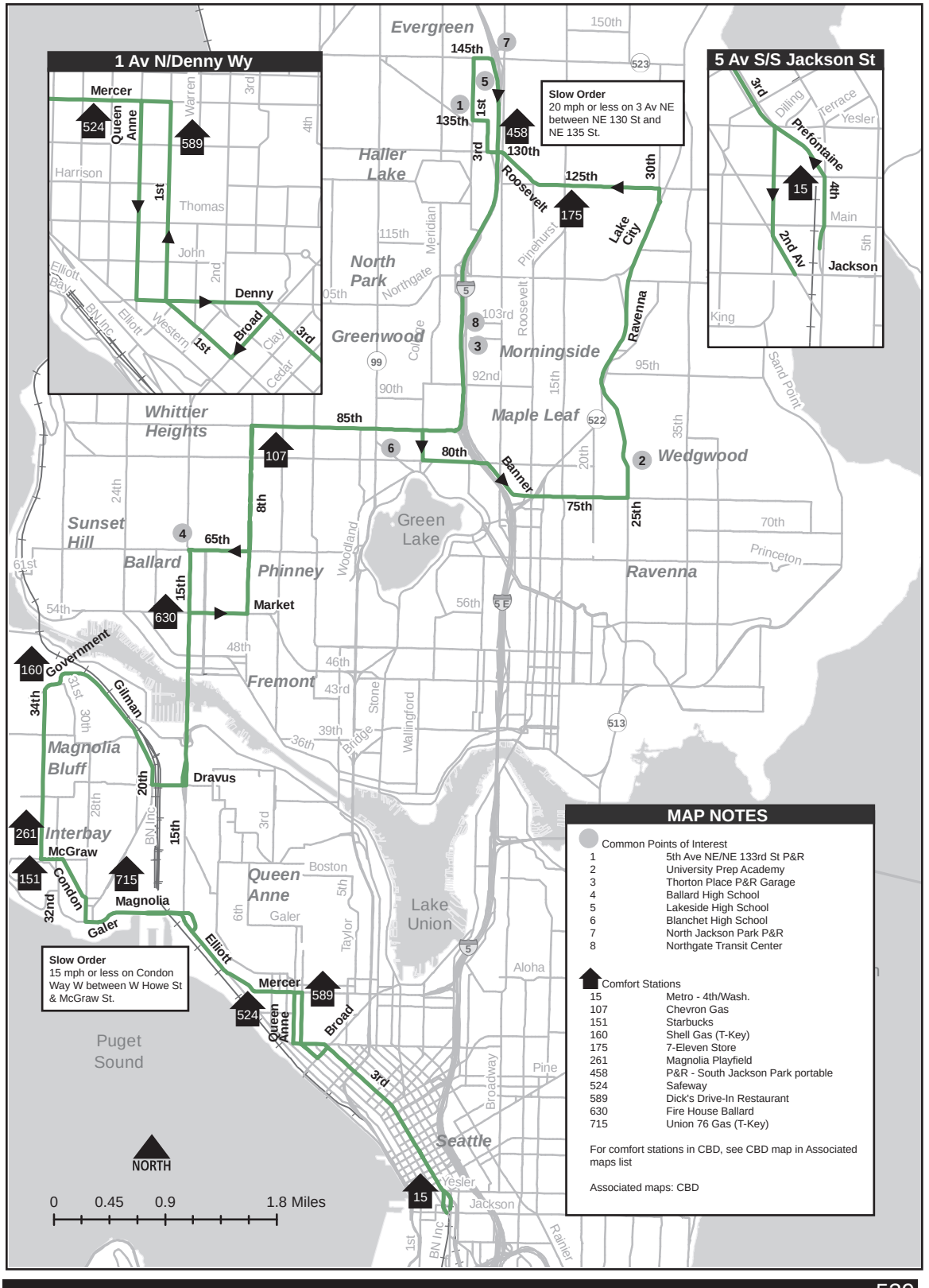
1 Av N/Denny Wy
5 Av S/S Jackson St
Slow Order
20 mph or less on 3 Av NE between NE 130 St and NE 135 St.
Slow Order
15 mph or less on Condon Way W between W Howe St & McGraw St.
MAP NOTES
Common Points of Interest
1 5th Ave NE/NE 133rd St P&R
2 University Prep Academy
3 Thorton Place P&R Garage
4 Ballard High School
5 Lakeside High School
6 Blanchet High School
7 North Jackson Park P&R
8 Northgate Transit Center
Comfort Stations
15 Metro - 4th/Wash.
107 Chevron Gas
151 Starbucks
160 Shell Gas (T-Key)
175 7-Eleven Store
261 Magnolia Playfield
458 P&R - South Jackson Park portable
524 Safeway
589 Dick's Drive-In Restaurant
630 Fire House Ballard
715 Union 76 Gas (T-Key)
For comfort stations in CBD, see CBD map in Associated maps list
Associated maps: CBD
NORTH
0 0.45 0.9 1.8 Miles
Evergreen
Haller Lake
North Park
Greenwood
Morningside
Whittier Heights
Maple Leaf
Wedgwood
Sunset Hill
Ballard
Phinney
Green Lake
Ravenna
Fremont
Magnolia Bluff
Interbay
Queen Anne
Lake Union
Seattle
Puget Sound
Aloha
Pine
Broadway
Jackson
Yesler
King
Sand Point
Princeton
Mercer
Queen Anne
Harrison
Thomas
John
Denny
Broad
Clay
Cedar
Elliott
Western
Elliott Bay
BN Inc
Warren
3rd
4th
1st
2nd
Meridian
Northgate
Pinehurst
Roosevelt
Lake City
Ravenna
Coleman
Woodland
Stone
Wallingford
Bridge
Taylor
Boston
Galer
Condon
Gilman
Government
Dravus
Market
Banner
Terrace
Dilling
Prefontaine
Main
2nd Av
Jackson
Yesler
Rainier
Pine
Broadway
Aurora
5
99
513
522
523
145th
135th
130th
125th
115th
103rd
95th
92nd
90th
85th
80th
75th
70th
65th
61st
56th
54th
48th
46th
43rd
39th
36th
34th
31st
30th
28th
24th
20th
15th
12th
10th
8th
6th
5th
3rd
1st

— 2019 Operators of the Month —

These operators were recognized as shining examples of the Bus Operations Mission Statement:
Provide safe, dependable service. Demonstrate courtesy and respect for customers, fellow employees, and our community. Promote teamwork, job satisfaction, dignity, and personal growth.



Johnson, Torsten 21344
Ryerson Base Operator of the Month
December 2019



Abe, Christopher 21191
South Base Operator of the Month
December 2019

Photo was not available for this operator:

Lee, Xeng 21531
East Base Operator of the Month
October 2019

Haller Lake (Lakeside School)

From: NE 45 St/42 Av NE

♦ NE 45 St
L W Laurel Dr NE

Slow Order
10 mph or less on W Laurel Dr NE & E Laurel Dr NE between NE 45 St & 54 Av NE

C E Laurel Dr NE
R 55 Av NE
R NE 41 St
R 48 Av NE
L NE 45 St
R 47 Av NE
R Sand Point Way NE
L NE 65 St
C NE Princeton Way
R NE 65 St
L 50 Av NE
L NE 75 St
R 25 Av NE
L Ravenna Av NE
R NE 80 St
L 20 Av NE
R NE 75 St
C Banner Way NE
R 5 Av NE
L NE 100 St
R enter Northgate Transit Center
2 stop
L NE 103 St
R 1 Av NE
L enter N/B I-5
C I-5
R "NE 130 St/ Roosevelt Way" (Exit 174)

C 5 Av NE
L NE 130 St
R 3 Av NE

Slow Order
20 mph or less on 3 Av NE between NE 130 St & NE 135 St

L NE 135 St
R 1 Av NE
S NE 140 St (Lakeside upper school)

Stops Northbound (AM)
- NE 45 St/42 Av NE
- NE 45 St/51 Av NE
- 55 Av NE/NE 44 St
- NE 41 St/50 Av NE
- Sand Point Way NE/ Princeton Av NE
- Sand Point Way NE/ NE Windermere Rd
- Sand Point Way NE/ NE 61 St
- NE 65 St/55 Av NE
- 50 Av NE/NE 68 St
- On NE 75 St at 48/44/41 Av NE
- 25 Av NE/NE 75 St
- 25 Av NE/NE 80 St (University Prep)
- NE 75 St/18 Av NE
- Banner Way NE/5 Av NE
- 5 Av NE/NE 85 St
- Northgate Transit Center - Bay 2
- 1 Av NE/NE 135 St (Lakeside Middle School)
- 1 Av NE/NE 140 St (Lakeside Upper School)

Awareness Areas
Northgate TC

To		*Base*	
Haller Lake	06C8	Central Base	04D3

Laurelhurst

From: NE 135 St/1 Av NE (Lakeside School)

♦ NE 135 St
R 1 Av NE
R NE 145 St
R enter S/B I-5
C I-5
R "Northgate Way/ 1st Ave NE" (exit 173)
L "Northgate Way/ 1st Ave NE"
R "Northgate Way/ 1st Ave NE"
R Northgate Way
R 1 Av NE
L NE 103 St
R enter Northgate Transit Center
2 stop
L NE 100 St
R 5 Av NE
L Banner Way NE
C NE 75 St
R 55 Av NE

Slow Order
10 mph or less on 55 Av NE between NE 70 St and NE 65 St

L NE 65 St
R Sand Point Way NE
L 47 Av NE
L NE 45 St
L W Laurel Dr NE

Slow Order
10 mph or less on W Laurel Dr NE & E Laurel Dr NE between NE 45 St & 54 Av NE

C E Laurel Dr NE
R 55 Av NE
R NE 41 St
R 48 Av NE
L NE 45 St
S Union Bay Pl NE

Stops Southbound (PM)
- 1 Av NE/NE 135 St (Lakeside Middle School)
- 1 Av NE/NE 140 St (Lakeside Upper School)
- Northgate Transit Center - Bay 5
- 5 Av NE/NE 85 St
- Banner Way NE/5 Av NE
- On NE 75 St at 17/20/31/42/48/52 Av NE
- 55 Av NE/NE 70 St
- Sand Point Way NE/ NE 62 St
- Sand Point Way NE/ NE 58 St
- Sand Point Way NE/ Princeton Av NE
- NE 45 St/51 Av NE
- 55 Av NE/NE 44 St
- NE 41 St/51 Av NE
- NE 45 St/42 Av NE (Children's Hospital)
- NE 45 St/Union Bay Pl NE (U Village Safeway)

Awareness Areas
Northgate TC

To		*Base*	
Laurelhurst	06C6	Central Base	04D3

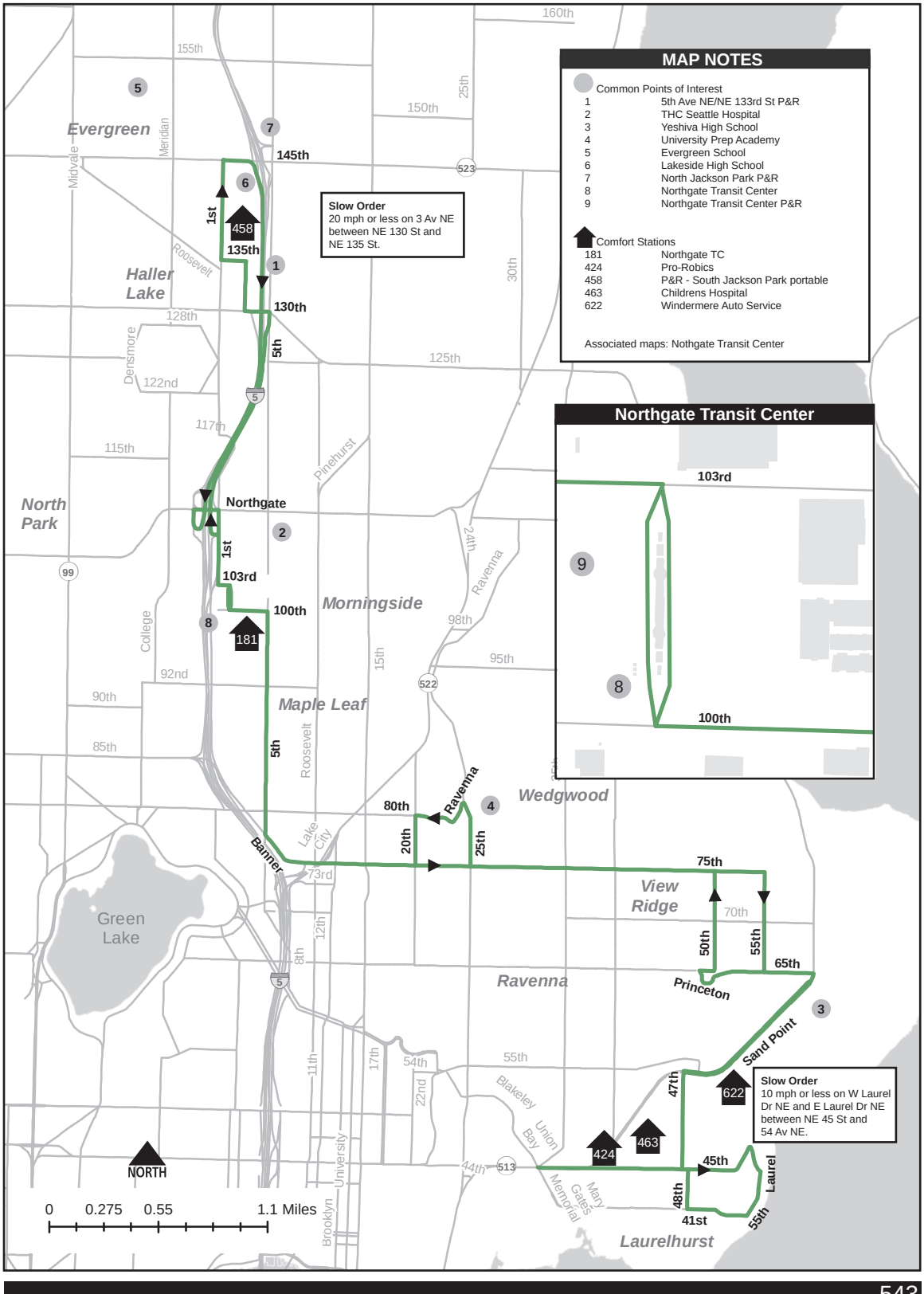
MAP NOTES
Common Points of Interest
1 5th Ave NE/NE 133rd St P&R
2 THC Seattle Hospital
3 Yeshiva High School
4 University Prep Academy
5 Evergreen School
6 Lakeside High School
7 North Jackson Park P&R
8 Northgate Transit Center
9 Northgate Transit Center P&R
Comfort Stations
181 Northgate TC
424 Pro-Robics
458 P&R - South Jackson Park portable
463 Childrens Hospital
622 Windermere Auto Service
Associated maps: Nothgate Transit Center
Slow Order
20 mph or less on 3 Av NE between NE 130 St and NE 135 St.
Slow Order
10 mph or less on W Laurel Dr NE and E Laurel Dr NE between NE 45 St and 54 Av NE.
Northgate Transit Center
Evergreen
Haller Lake
North Park
Morningside
Maple Leaf
Wedgwood
View Ridge
Ravenna
Laurelhurst
Green Lake
Northgate
145th
135th
130th
103rd
100th
80th
75th
65th
50th
55th
47th
45th
48th
41st
1st
5th
20th
25th
Banner
Ravenna
Princeton
Sand Point
Laurel
NORTH
0 0.275 0.55 1.1 Miles

Alaska Junction Transfer Points

(SW Alaska St & California Av SW)

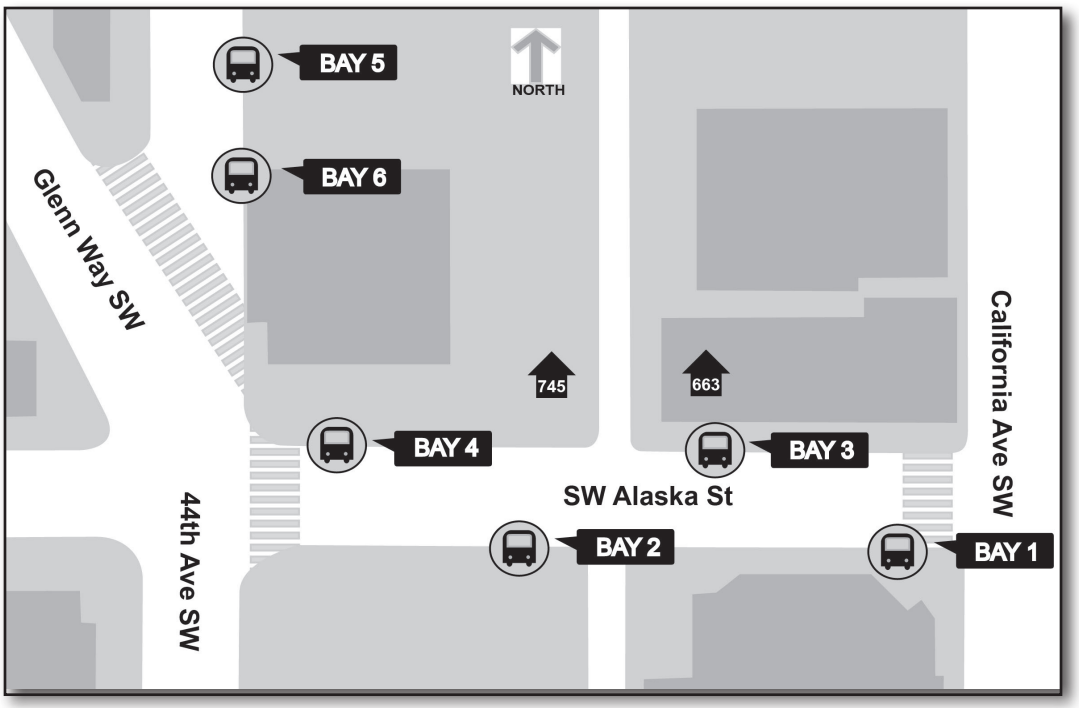

Bay 1

C Line Downtown Seattle
55 Downtown Seattle

Bay 2

37 from Downtown Seattle
57 from Downtown Seattle
50 SE Seattle
128 Southcenter
773 Seacrest Park

Bay 3

C Line Westwood Village

Bay 4

37 Downtown Seattle
50 Alki
55 Admiral
128 Admiral

Bay 5

57 Downtown Seattle
653 Des Moines Community Shuttle

Bay 6

22 to/from Shorewood
653 Des Moines Community Shuttle

Auburn Commuter Rail Station

(A St SW & 1 St SW)

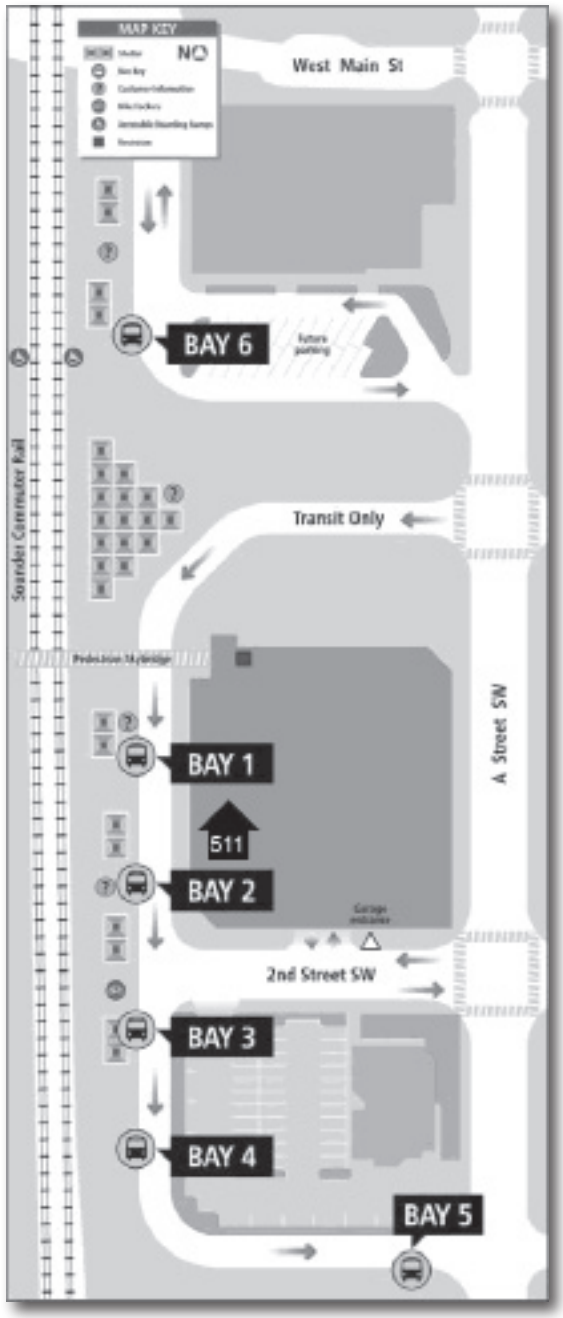

Bay 1

180 Burien
181 Green River College
566 ST Redmond Tech Station
910 North Auburn

Bay 2

180 SE Auburn
186 Enumclaw
915 Enumclaw

Bay 3

181 Twin Lakes P&R
578 ST Seattle

Bay 4

497 PT Lakeland Hills
566 ST Drop off
578 ST Sumner/Puyallup
910 Outlet Collection
917 Algona/Pacific

Bay 5

566 (layover)

Bay 6

Access Transportation
Emerald Downs Shuttle

Aurora Village Transit Center

(1524 N 200 St)

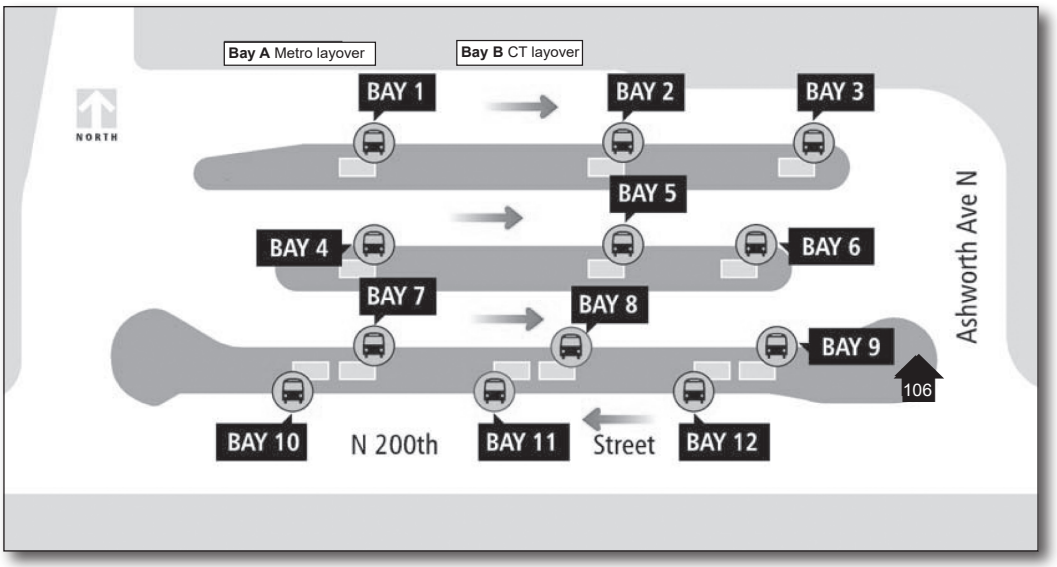

Bay 1

301 Seattle CBD
Stop & Layover

Bay 2

373 University
Stop & Layover

Bay 3

303 S/B Northgate/
First Hill

E Line Drop off

638 Shoreline - Lake
Forest Park
Community Ride

Bay 4

346 Northgate
Stop & Layover

Bay 5

CT Routes 115, 130

Bay 6

331 (E/B) Kenmore

342 (E/B) Bellevue/
Renton

Bay 7

CT Routes 101

Bay 8

CT Routes
Drop off zone

Bay 9

CT SWIFT Bus stop

Bay 10

E Line Downtown Seattle

Bay 11

E Line Layover

Bay 12

331 (W/B)
Shoreline CC

303 (W/B)
Shoreline P&R

342 (W/B)
Shoreline P&R

Bay A

Metro Layover

Bay B

CT Layover

Bellevue Transit Center

(10850 NE 6 St)

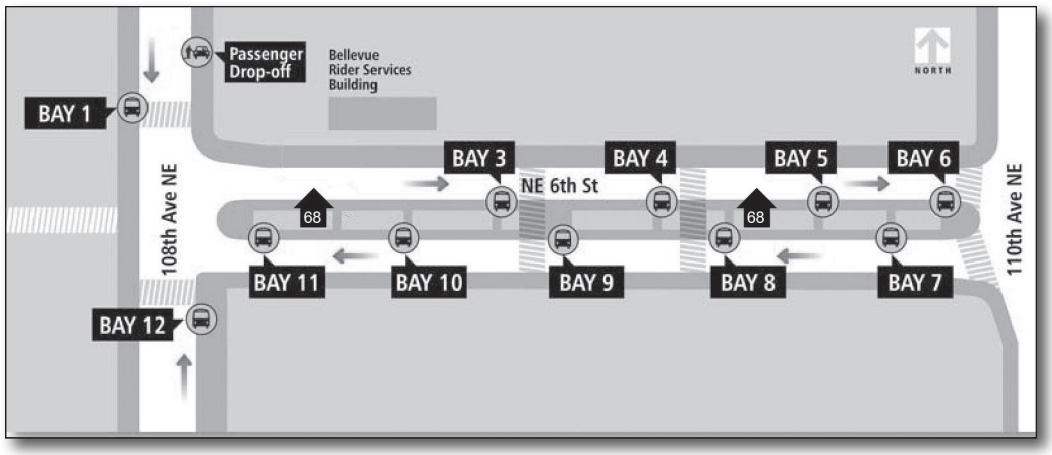

Bay 1

226 Drop off
240 Renton
241 Eastgate
246 Eastgate
249 South Bellevue P&R

Bay 3

B Line Redmond

Bay 4

237 Woodinville
342 Shoreline
532 Everett
535 Lynnwood

Bay 5

271 Eastgate or Issaquah
556 Issaquah Highlands

Bay 6

560 Westwood Village
566 Auburn
567 Kent

Bay 7

Paratransit
232 Drop off
560 105th Ave/ NE 2nd

Bay 8

271 University District
342 Renton
532 NE 10 St/ 102 Av NE
535 NE 10 St/ 102 Av NE
555 Northgate
556 U District/ Northgate

Bay 9

550 Seattle

Bay 10

237 Drop off
250 Avondale
250 Drop off

Bay 11

226 Eastgate
232 Redmond or Duvall
566 Overlake
567 Overlake

Bay 12

246 Clyde Hill
249 Overlake
550 NE 12th St/ 110th Ave

Burien Transit Center

(209 SW 148 St)

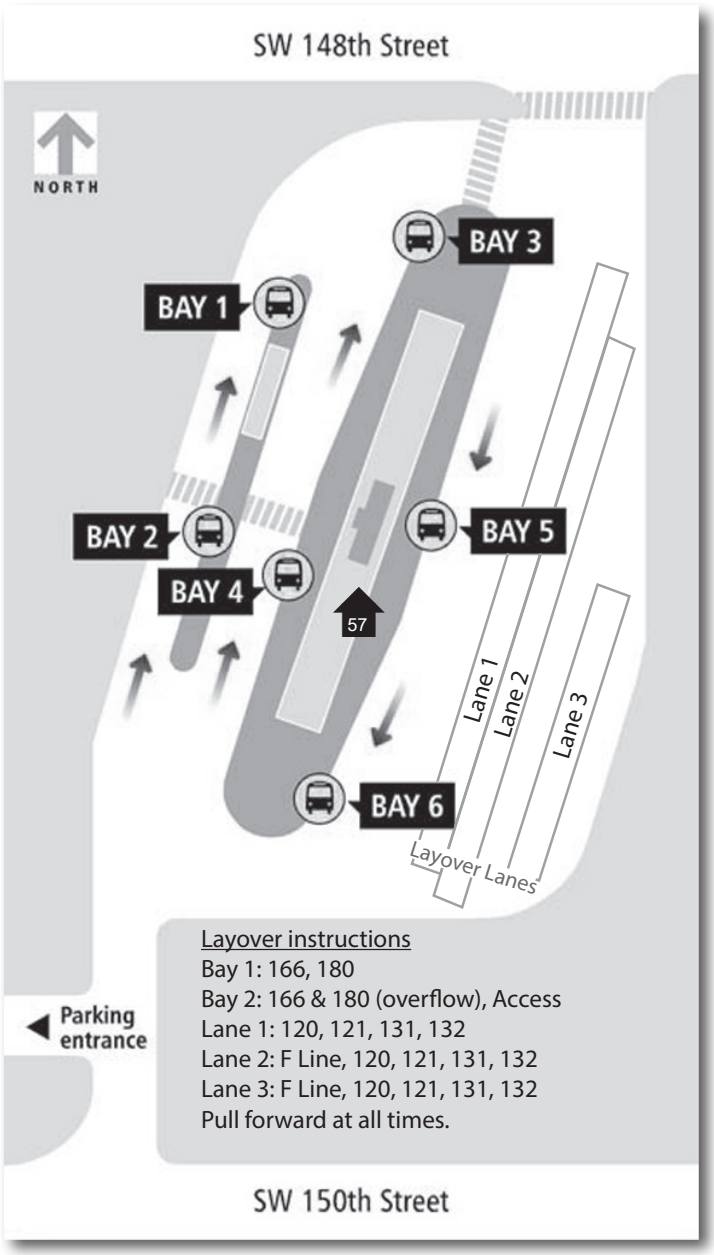

Bay 1

166 Drop off/layover
180 Drop off/layover

Bay 2

Access
631 Drop off only

Bay 3

120 Seattle
121 Seattle
122 Seattle
123 Seattle

Bay 4

F Line Drop off only
131 Seattle
132 Seattle
560 (ST) Westwood Village

Bay 5

120 Drop off only
121 Highline College/ Drop off
122 Highline College
131 Drop off only
132 Drop off only
166 Highline College/ Kent

Bay 6

F Line Southcenter Renton
123 Gregory Heights
180 SeaTac/Kent/ Auburn
560 (ST) Bellevue
631 Gregory Heights

See the Special Operating Section for further instructions on lane operation in Burien Transit Center.

Central Business District (CBD) - *Map on Next Page*

MAP NOTES

Common Points of Interest

1	Center Monorail Terminal
2	Swedish Medical Center
3	International Post Office
4	Downtown Public Health Center-PHC
5	Midtown Post Office
6	Employment Security Dept-Belltown
7	Northwest Medical Bldg
8	Wing Luke Asian Museum
9	Cornish College of the Arts
10	Museum of Sea & Ships
11	Minor and James Medical
12	Worksource Belltown
13	Downtown Public Health Center
14	Odyssey Maritime Discovery Center
15	Federal Courthouse
16	Immigration & Naturalization
17	Pacific Science Center
18	Polyclinic-First Hill
19	Virginia Mason Seattle Main Clinic
20	Seattle City Hall
21	Polyclinic-Downtown
22	The Center School
23	King County Administration Bldg
24	Group Health-521 Wall
25	Virginia Mason Medical Center
26	Seattle Passenger Ferry Terminal
27	Licensing Dept-Auto Plates, KC Admin B
28	Polyclinic-Madison
29	Seattle University
30	Columbia Center Post Office
31	Northwest Kidney Center
32	Group Health-Medical Dental Bldg
33	Port of Seattle Headquarters
34	Stadium Link Light Rail Station
35	Group Health-1730 Minor
36	Frye Art Museum
37	Nordstrom Medical Tower
38	Post Office-Central
39	Belltown DSHS
40	Federal Post Office
41	King County Adult Correctional Facility
42	Harborview Medical Center
43	Pacific Medical Sleep Center
44	Water Taxi-Pier 55
45	Capitol Hill Library
46	Fire Department Museum
47	Art Institute of Seattle
48	UW Clinic Belltown
49	Blood Bank-First Hill
50	Seattle Station 5
51	International District Library
52	Broadway Post Office
53	Seattle Central Library
54	King Street Station
55	Pacific Medical First Hill
56	Puget Sound Blood Center
57	Queen Anne Post Office
58	Seattle Art Museum
59	Auto Licensing King County
60	Seattle Central Community College
61	US Coast Guard
62	Seattle Station 10
63	Polyclinic-Broadway
64	Seattle Housing Authority
65	Internal Revenue Service
66	Pacific Medical Womens Clinic
67	Washington State Ferries
68	Northwest High School
69	Seattle Police Headquarters
70	Seattle Station 2
71	West Seattle Precinct
72	Arnold Medical Center
73	Social Security Office-Downtown
74	Group Health-Downtown Seattle
75	Odea High School
76	Coast Guard Museum
77	Department of Licensing-Seattle
78	Seattle Station 10
79	Cabrini Medical Tower
80	Metro Transit Lost and Found
81	Pioneer Square Post Office
82	Swedish Clinic Downtown Seattle
83	Seattle Municipal Court

MAP NOTES

Common Points of Interest - continued

84	Social Security Office - Int'l District
84	US District Court
86	Greyhound Bus Depot
87	Washington Library for the Blind & Handi
88	Cobb Medical Center
89	Westlake Monorail Terminal
90	South Lake Union Streetcar
91	King County Courthouse

MAP NOTES

Comfort Stations

10	Warwick Hotel
15	Metro - 4th/Wash.
69	Ryerson Base
79	Central/Atlantic Base
136	Tunnel - IDS staging area
243	McDonalds
274	Subway
440	Seattle Police West Precinct
442	King Street Center
461	Starbucks
508	Paramount Hotel
521	FedEx Kinko's
536	Cafe Vitta
540	Seattle Public Library
541	Port of Seattle
543	Uptown Espresso
544	Aqua by El Gaucho
545	Zeigeist Coffee
572	Metro Employee Parking Garage
610	IDS
648	Hotel Andra
653	Elm Coffee Roasters
654	Starbucks
655	Starbucks
656	Starbucks
657	Starbucks
659	Starbucks
660	Starbucks
661	Starbucks
662	Starbucks
666	Good Bar
667	Westlake Mezzanine
670	Westin Hotel
681	South Lake Union Whole Foods
694	King County Metro Central VM
697	Denny Way Subway
698	Subway
702	Atlantic Base VM
705	Taco DelMar
725	American Hostell
738	Bartell Drugs
756	REI - Recreational Equipment Inc
763	Battery St & 5th Starbucks
765	Cristalla
776	Washington State Convention Center (Main)
776	Washington Station Convention Center (Security Office - Pike & 9th)
778	KEXP
780	Seattle Labor Temple Association
785	King County Chinook Building
790	Copal
795	King County Courthouse
796	All Pilgrims Christian Church
797	Starbucks (Broadway & E Denny)
800	Street Bean
801	FedEx (Belltown)
802	Vermont Inn
803	Jacksons Food Stores - Shell
805	Deli Cut Subs

Central Business District (CBD) - *Map Notes on Previous Page*

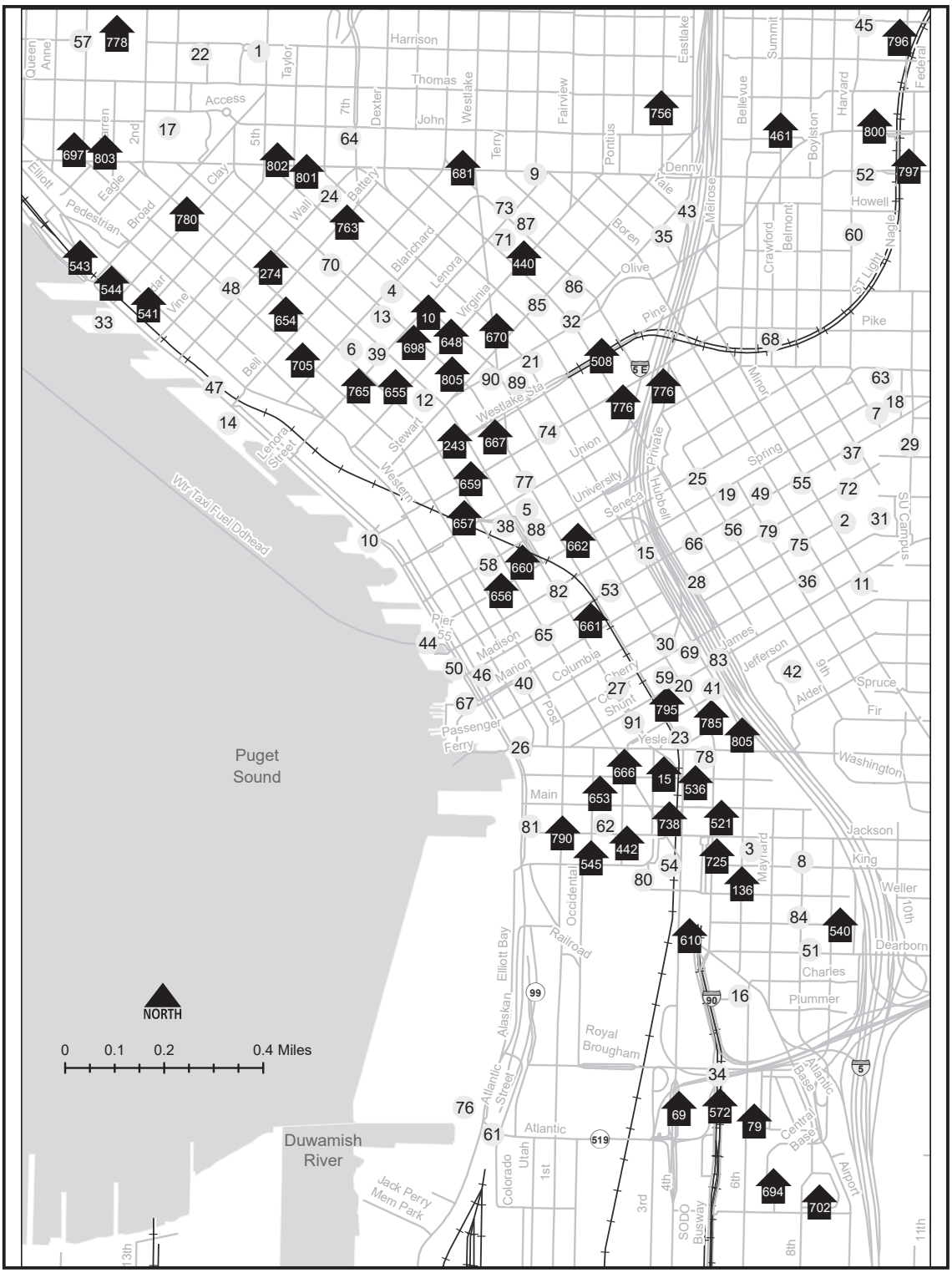

Downtown RapidRide Layovers

(S Main St)

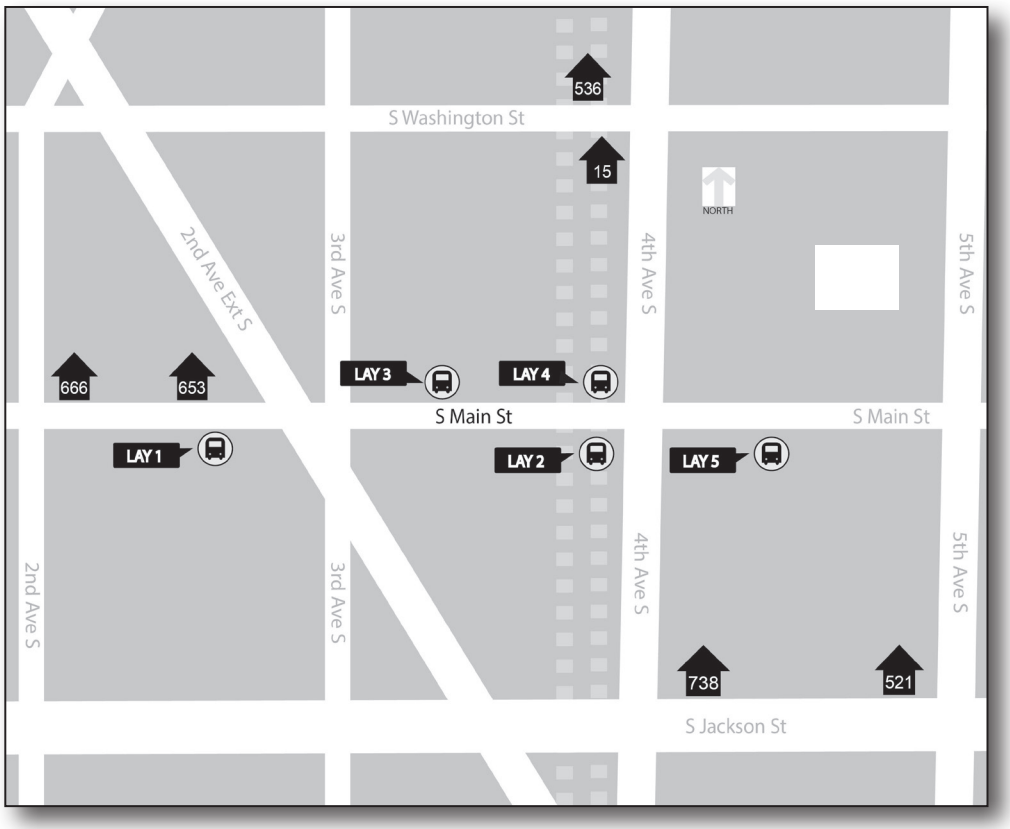

Lay 1	Lay 2	Lay 3	Lay 4	Lay 5
70 U District	**675** Aurora Village	**675** Aurora Village	**675** Aurora Village	**675** Aurora Village
	674 Ballard	**674** Ballard	**674** Ballard	**674** Ballard
	After 9:00 pm			

Eastgate Park and Ride

(14200 SE Eastgate Way)

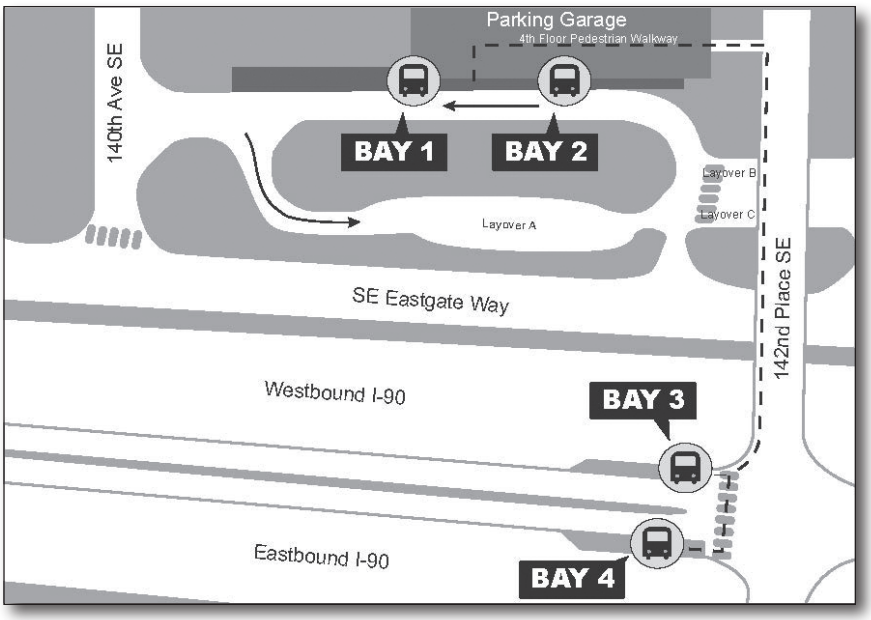

Bay 1

212 Seattle
217 Seattle
221 (Drop off)
226 Bellevue
240 Bellevue
241 Bellevue
245 Factoria
246 to Bellevue
271 U-District
888 Vasa Park
989 Factoria

Bay 2

212 (Drop off)
217 Issaquah
221 Redmond
226 (Drop off)
240 Renton
241 Drop off
245 Kirkland
246 (Drop off)
271 Issaquah
888 International School
989 Haller Lake

Bay 3

212 Seattle
216 Seattle
218 Seattle
219 Seattle
554 Seattle
556 UW/Northgate

Bay 4

212 Eastgate P&R
216 Sammamish/ Redmond
554 Issaquah Highlands
556 Issaquah Highlands

Federal Way Transit Center

(31621 23 Avenue S)

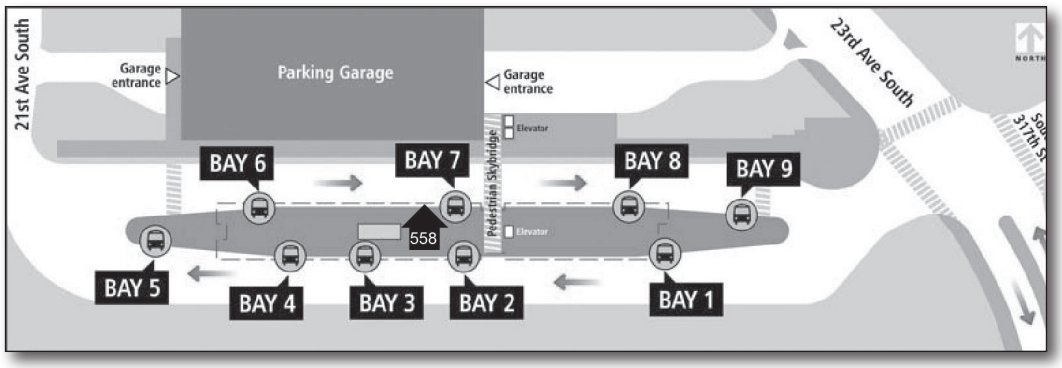

Bay 1

A Line Drop off only
183 Drop off
PT 402 Drop off
PT 500 Drop off
PT 501 Drop off

Bay 2

179 Twin Lakes P&R
193 Drop off
197 Twin Lakes P&R
ST 577 drop off
ST 578 Auburn/Puyallup

Bay 3

181 S 320 St / Twin Lakes P&R
182 NE Tacoma
187 S 320 St/Twin Lakes

Bay 4

ACCESS Paratransit

Bay 5

PT 402 Meridian
PT 500 Fife/Downtown Tacoma
PT 501 Milton/Downtown Tacoma
ST 574 Tacoma Dome / Lakewood

Bay 7

179 Downtown Seattle
193 First Hill
ST 577 Downtown Seattle
ST 578 Downtown Seattle

Bay 8

A Line H 99/Tukwila International Boulevard Station
181 Auburn/Green River College
183 Kent
197 University District
ST 574 SeaTac Airport

Bay 9

901 Mirror Lake
903 NE Tacoma

Federal Way/S 320 Street Park and Ride

(32320 23 Ave S)

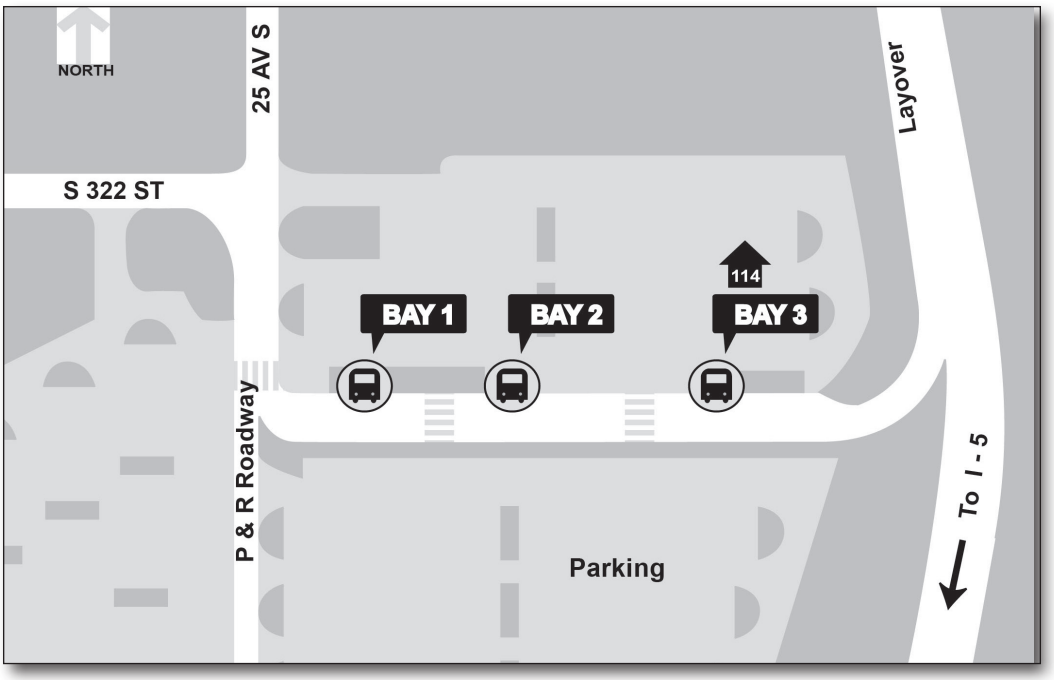

Bay 1

177 Seattle
178 Seattle
193 First Hill

Bay 2

177 from Seattle
(Drop off only)
178 South Federal Way
193 from First Hill
(Drop off only)

Bay 3

Houghton Park and Ride

(7024 116 Ave NE)

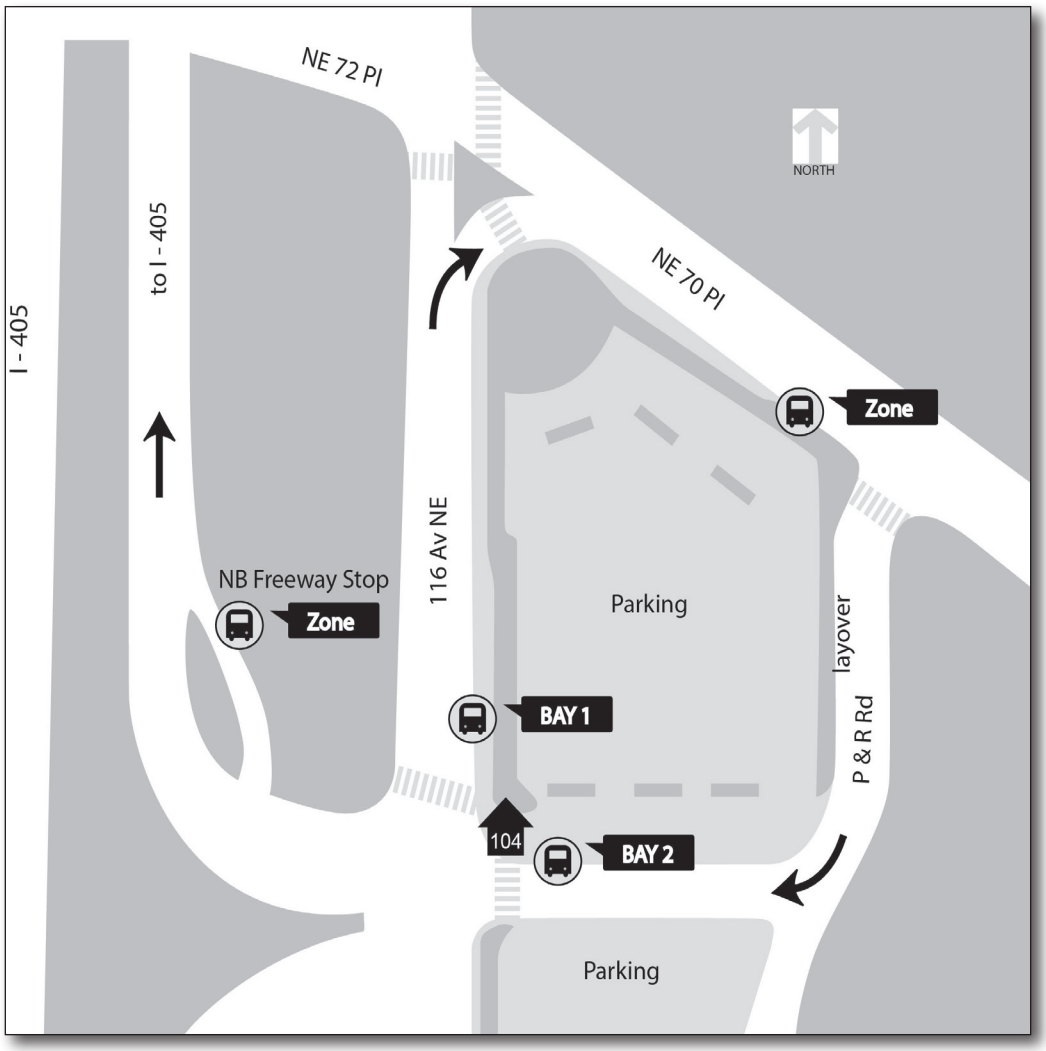

Bay 1

981 Drop off only

Bay 2

245 Kirkland TC
986 Haller Lake

Freeway Stops

342
952

Eastbound NE 70 Place

245 Factoria

Issaquah Highlands Park and Ride

(1755 Highlands Dr)

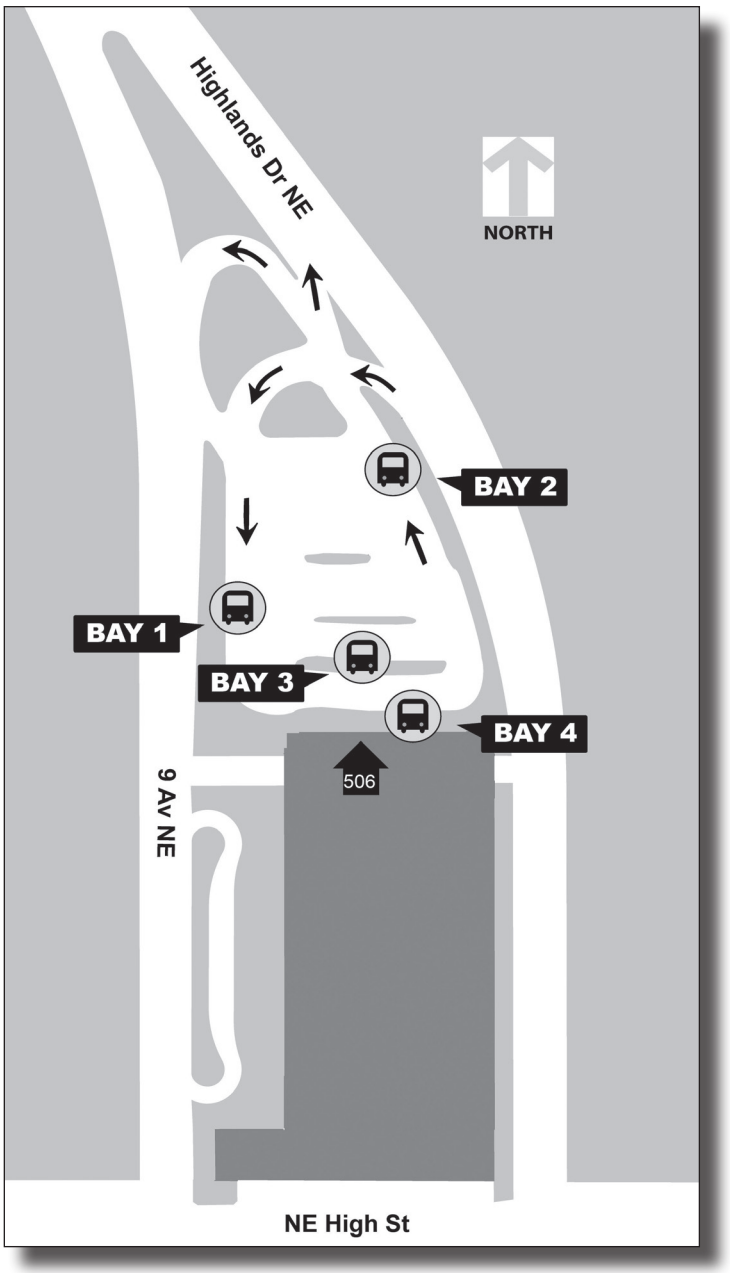

Bay 1

200 Downtown Issaquah
216 Bear Creek
219 Sammamish
269 Issaquah
269 Overlake
628 North Bend

Bay 2

Bay 3

554 ST S Sammamish P&R
556 ST (Drop off only)

Bay 4

216 Seattle
218 Seattle/Drop off
219 Seattle
554 ST Seattle
556 ST University District/ Northgate

Issaquah Transit Center

(1050 17 Ave NW)

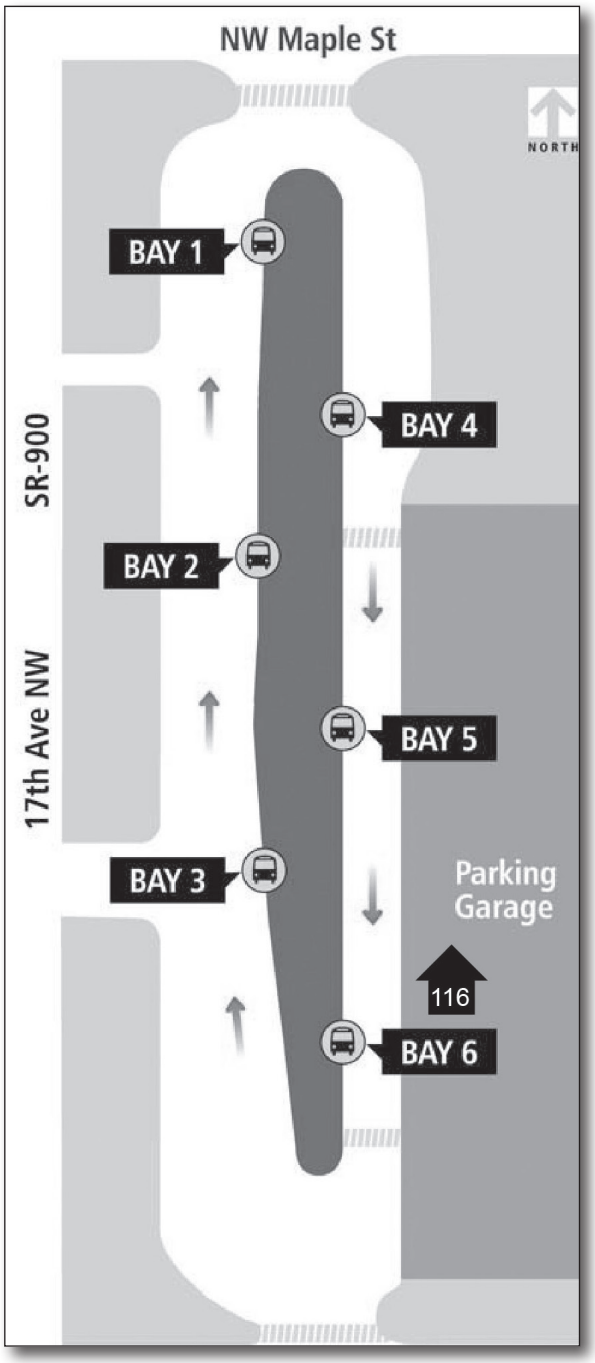

Bay 1

South Issaquah

200

271

Bay 2

Downtown Seattle

214

554

Bay 3

Bellevue/U District/ Northgate

271

556

Bay 4

South Issaquah

208

214

Bay 5

N Issaquah/ Sammamish/Overlake

200

269

Bay 6

Issaquah Highlands

554

556

Kenmore Park and Ride

(7346 NE Bothell)

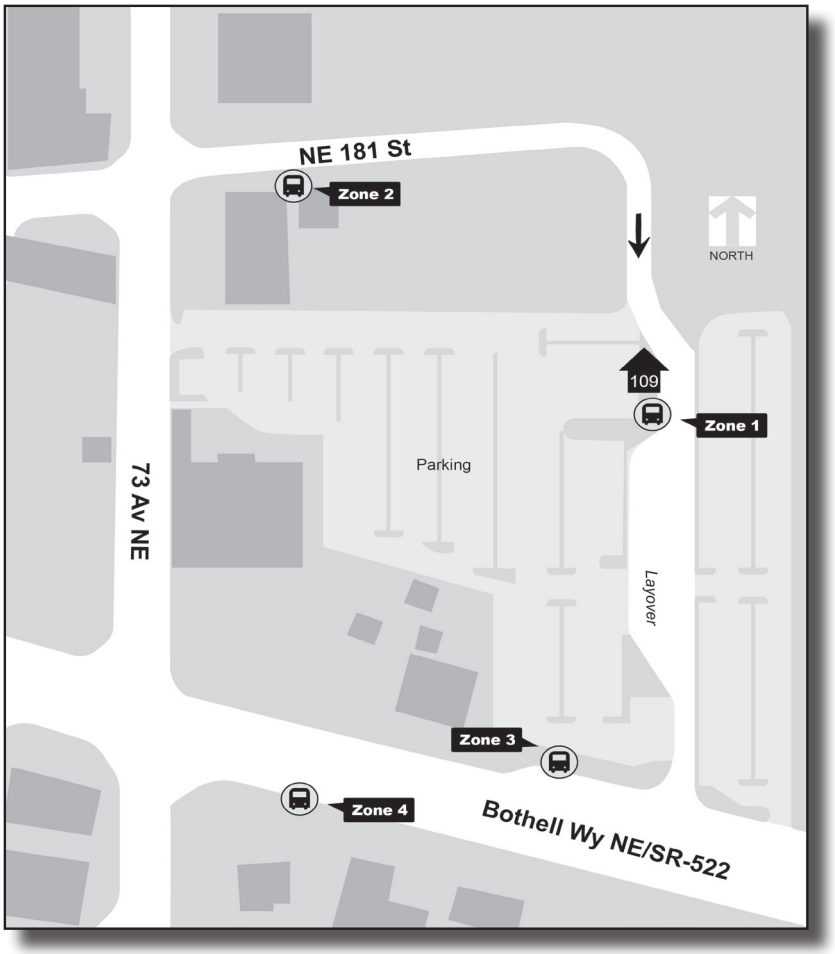

Zone 1

225 Drop off only
309 Drop off only
312 Drop off only
331 Drop off only
372 Drop off only

Zone 2

309 Kenmore P&R
312 Kenmore P&R
331 Drop off only
372 Kenmore P&R

Zone 3

225 Redmond Tech Station
309 First Hill
312 Downtown Seattle
331 Shoreline CC
342 Shoreline P&R
372 University District
522 Downtown Seattle

Zone 4

312 UW Bothell
342 Renton TC
372 UW Bothell
522 Woodinville P&R

Kent Sounder Station Transit Center

(301 Railroad Av N)

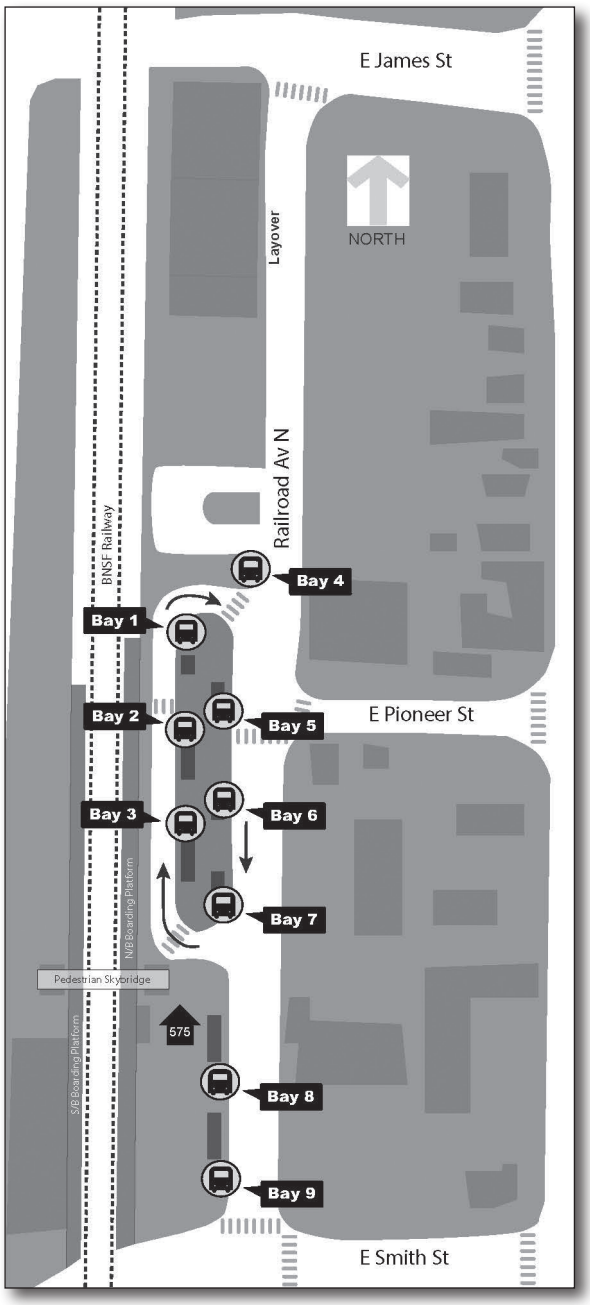

Bay 1

164 Green River CC
168 Maple Valley

Bay 2

169 Renton

Bay 3

153 Renton
158 Lake Meridian
159 Timberlane
566 Renton/Bellevue/Redmond Tech Station
567 Bellevue/Redmond Tech Station
952 Boeing Everett

Bay 4

180 SE Auburn

Bay 5

913 Riverview/North Kent (DART)
Access Stop

Bay 6

Bay 7

166 Highline College/Burien

Bay 8

150 Downtown Seattle

Bay 9

158 Downtown Seattle
159 Downtown Seattle
180 Burien
183 Federal Way
566 Auburn Station
567 Drop off only
952 Auburn P&R

Layover (north of Bay 4)

150 (Layover)

Kingsgate Park and Ride and NE 128th St Freeway Stop

(13001 116 Wy NE)

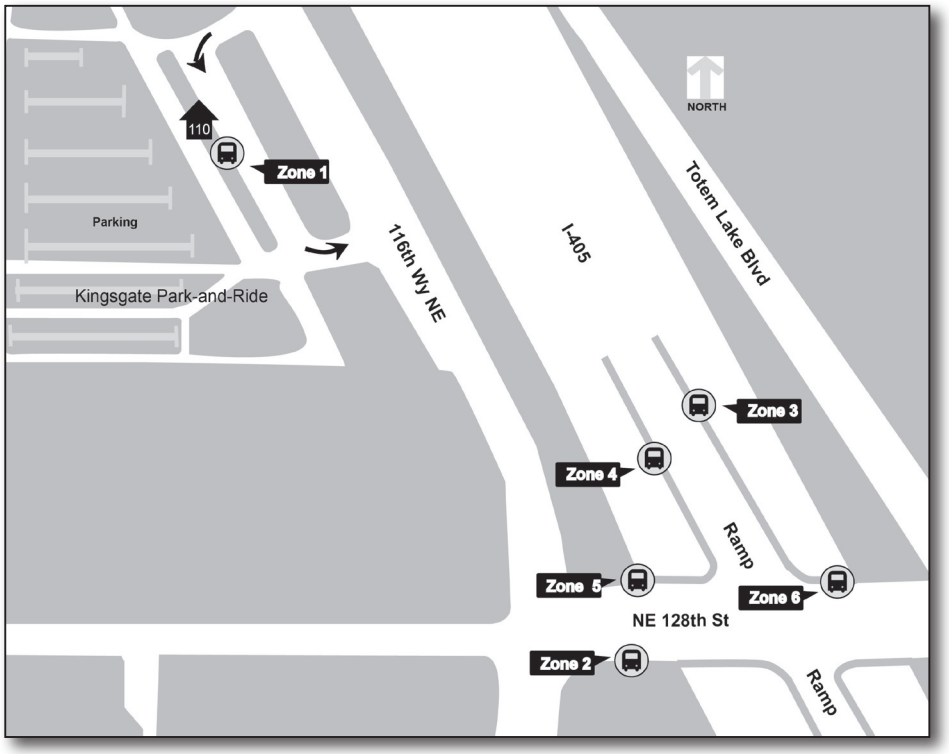

Zone 1

225 Kenmore P&R or Redmond Tech Station
252 Downtown Seattle or Kingsgate
257 Downtown Seattle or Kingsgate
930 Redmond

Zone 2

252 Downtown Seattle
255 Totem Lake TC
257 Downtown Seattle
930 Redmond

Zone 3

237 Woodinville P&R
311 Woodinville P&R
342 Shoreline P&R
532 Everett/Lynnwood
535 Lynnwood
952 McCollum P&R

Zone 4

237 Bellevue TC
311 Downtown Seattle
342 Renton TC
532 Bellevue TC
535 Bellevue TC
952 Auburn P&R

Zone 5

252 Kingsgate
257 Kingsgate
930 Kingsgate P&R

Zone 6

255 University District

Kirkland Transit Center

(3 St & Park Ln)

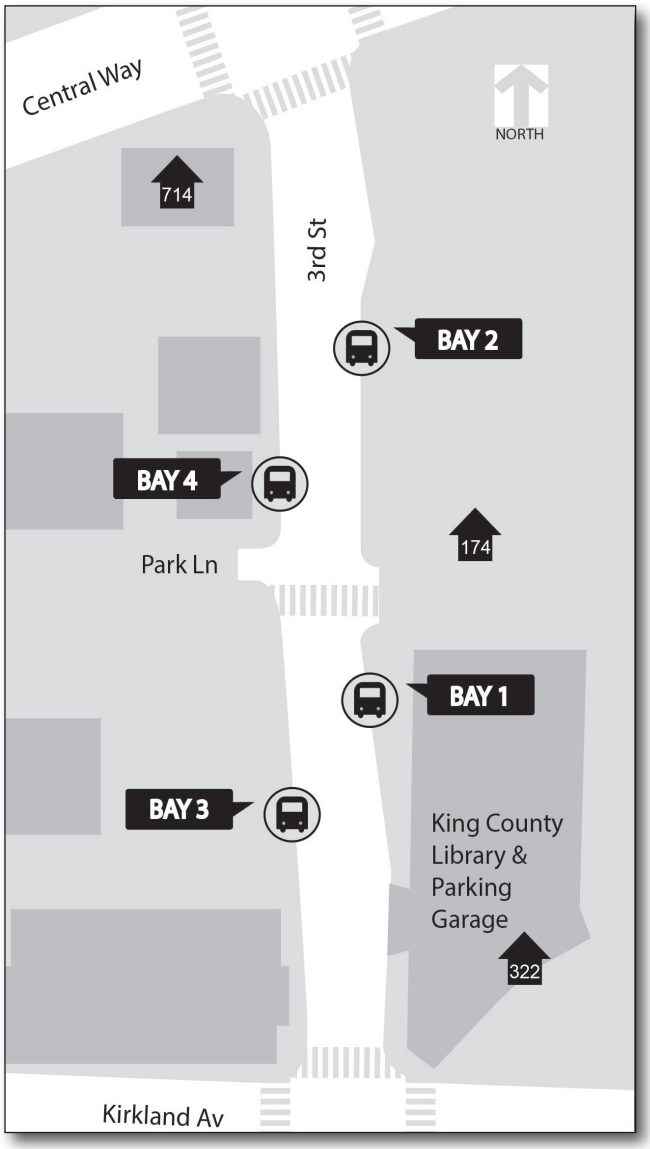

Bay 1

230 Drop off only
231 Drop off only

Bay 2

230 North Creek
231 Woodinville P&R
250 Avondale
255 Totem Lake TC

Bay 3

250 Bellevue TC
255 University District

Bay 4

239 UW Bothell (also arrives from UW Bothell here)
245 Factoria (also arrives from Factoria here)

Mount Baker Transit Center

(2824 Rainier Av South)

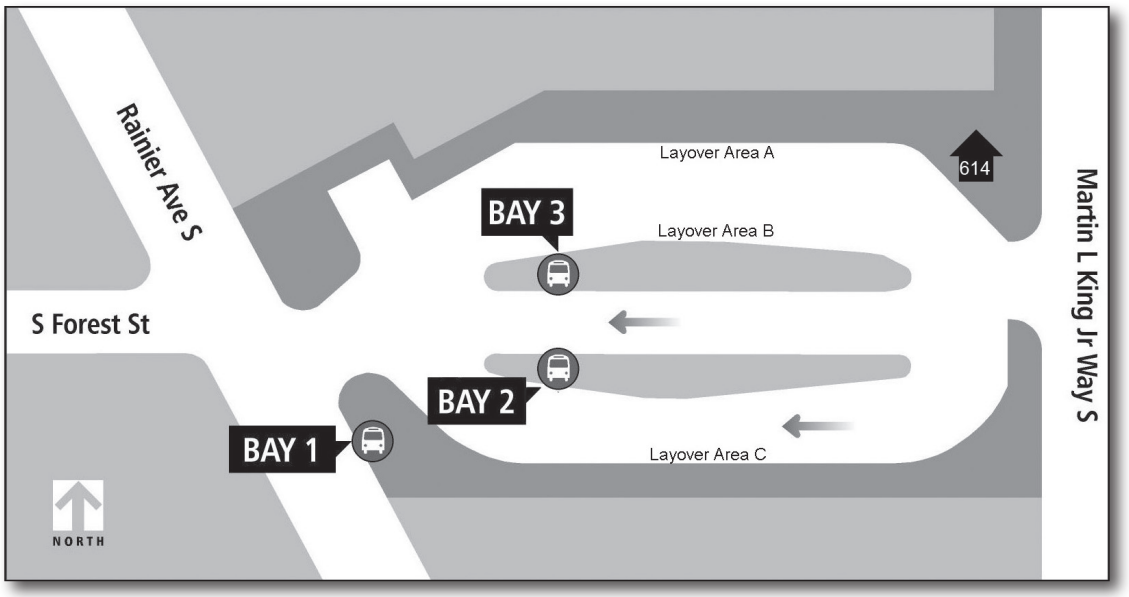

Bay 1

7 Downtown Seattle
9X Broadway
106 International District

Bay 2

8 Capitol Hill/Seattle Center
48 U District/Loyal Heights

Bay 3

14 Downtown Seattle
14 Mount Baker

Northgate Transit Center

(10200 1 Av NE)

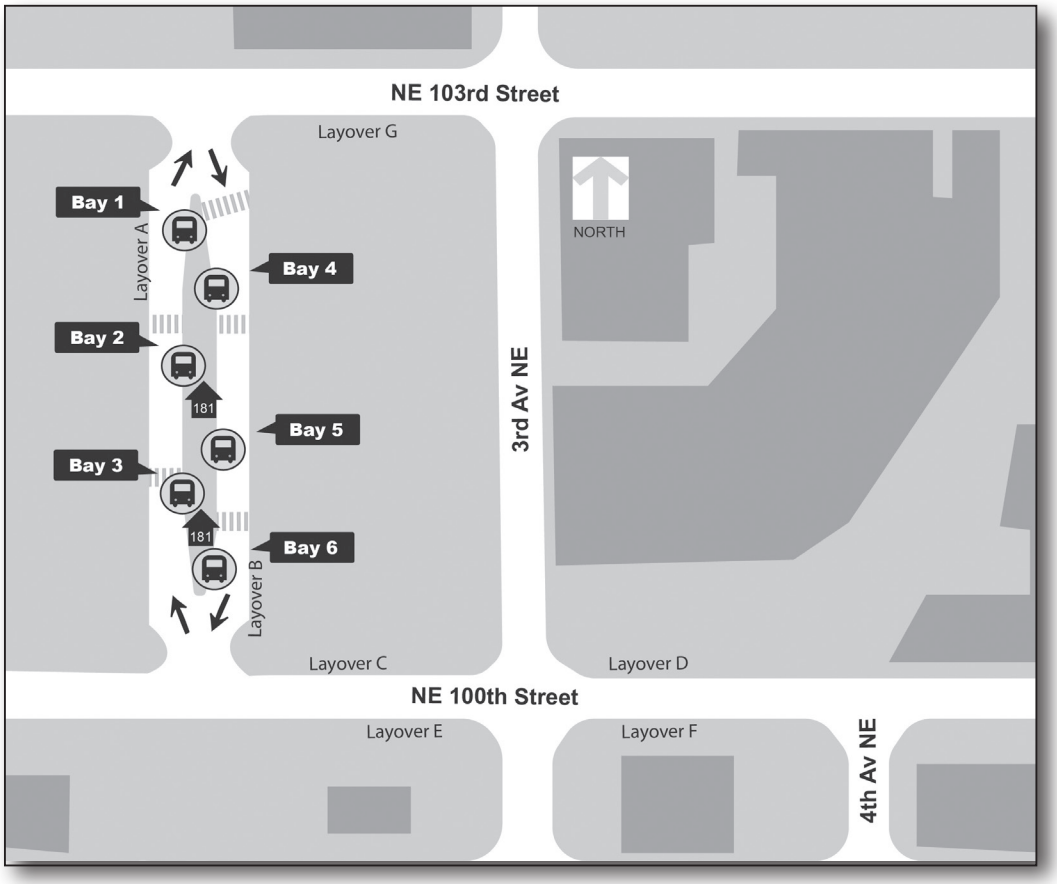

Bay 1

67 University District
75 Lake City/U-District
555/556 ST (Drop off only)

Bay 2

26X Drop off only
41 Lake City
63 Drop off only
303 Shoreline P&R

Bay 3

345 North Seattle College Shoreline CC
346 Aurora Village TC
347 Drop off only
348 Drop off only

Bay 4

345 Drop off only
346 Drop off only
347 Mountlake Terrace
348 Richmond Beach
555 ST Bellevue TC
556 ST Issaquah Highlands

Bay 5

41 Downtown Seattle
63 South Lake Union/ First Hill
67 Drop off only
75 Drop off only
303 First Hill

Bay 6

26X Greenlake/ Downtown Seattle
40 Ballard/ Downtown Seattle

Olson Place & Myers Way Park and Ride

(15590 NE 36 Street)

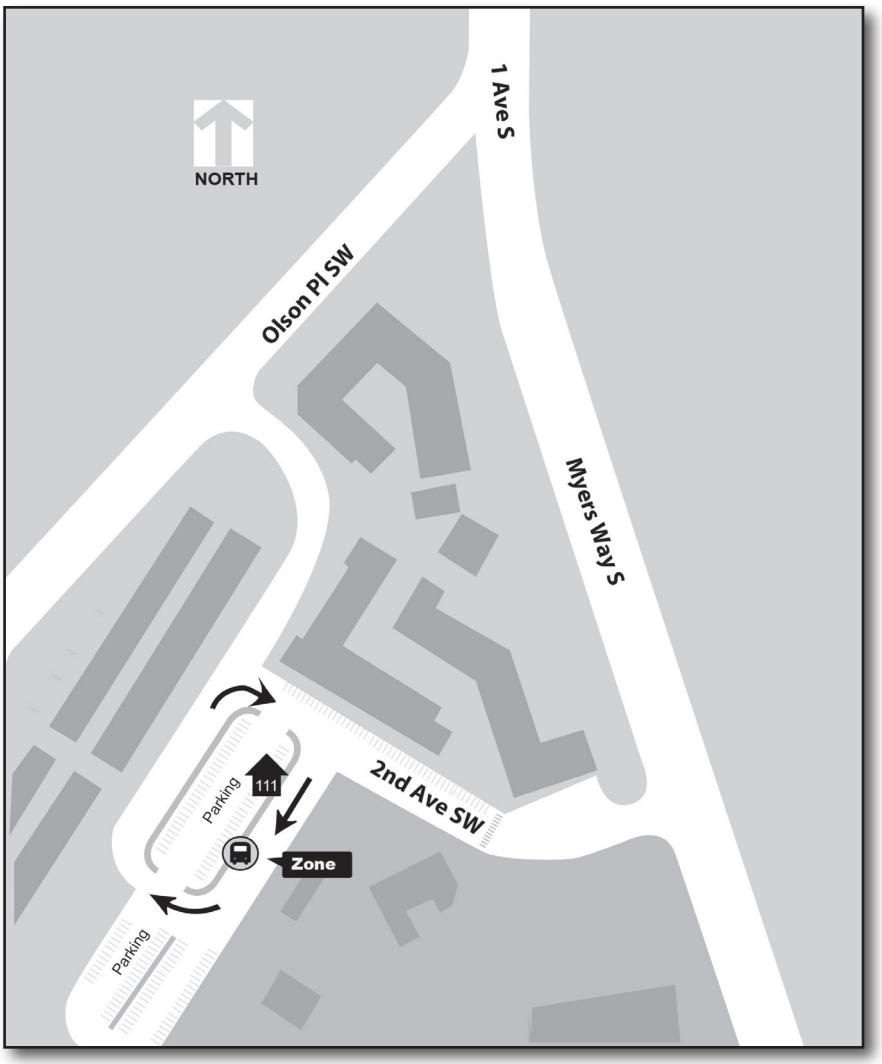

Zone

60 Capitol Hill/
Westwood Village
113 Seattle/Shorewood

Redmond Technology Station

(15590 NE 36 Street)

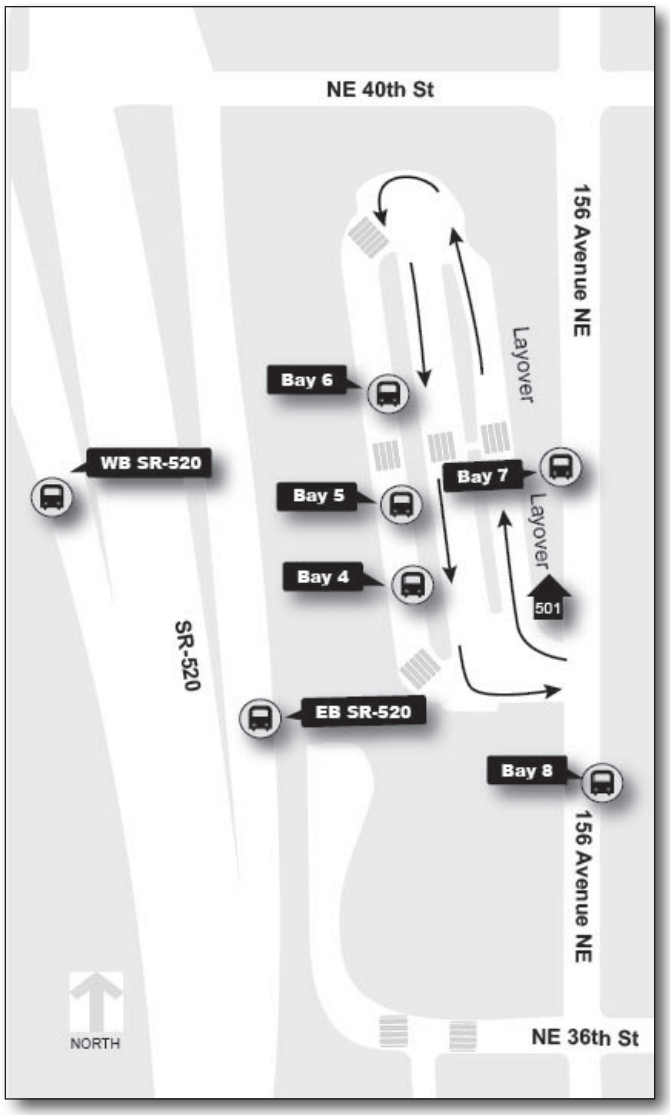

Bay 4

225 Kenmore P&R
225 Drop off
249 Pick up/Drop off
545 ST Seattle
566 ST Auburn Station
567 ST Kent Station
982 Haller Lake
992 Haller Lake

Bay 5

Bay 6

Microsoft Connector

Bay 7

B Line Bellevue TC
245 Factoria
541 ST Overlake
544 Overlake

Bay 8

B Line Redmond TC
245 Kirkland TC
541 ST University District
544 South Lake Union

EB SR-520

232 Redmond/Duvall (two variants)
268 Bear Creek
541 ST Overlake
542 ST Redmond
545 ST Redmond
566 ST Drop off
567 ST Drop off
982 Drop off only
992 Drop off only

WB SR-520

232 Bellevue
268 Seattle
541 University District
542 Green Lake/U.District
545 Seattle
566 Auburn/Kent Station
567 Kent Station

Redmond Transit Center

(16160 NE 83 Street)

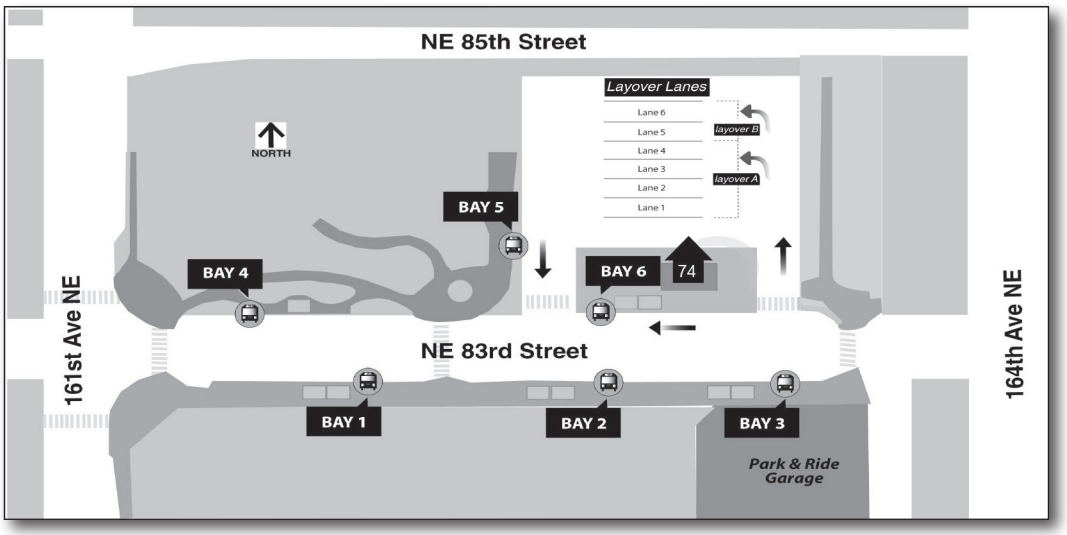

Bay 1

B Line (Drop off)
221 Drop off
542 Drop off
931 Drop off/Layover

Bay 2

232 Duvall
250 Avondale
930 Town Center

Bay 3

545 Bear Creek P&R

Bay 4

B Line Bellevue TC
221 Eastgate P&R
250 Bellevue TC
930 Kingsgate P&R

Bay 5

221 Education Hill
224 Duvall
542 U-District
931 UW Bothell/Cascadia

Bay 6

232 Bellevue TC
545 Downtown Seattle

Renton Transit Center

(S 2nd St & Burnett Ave S)

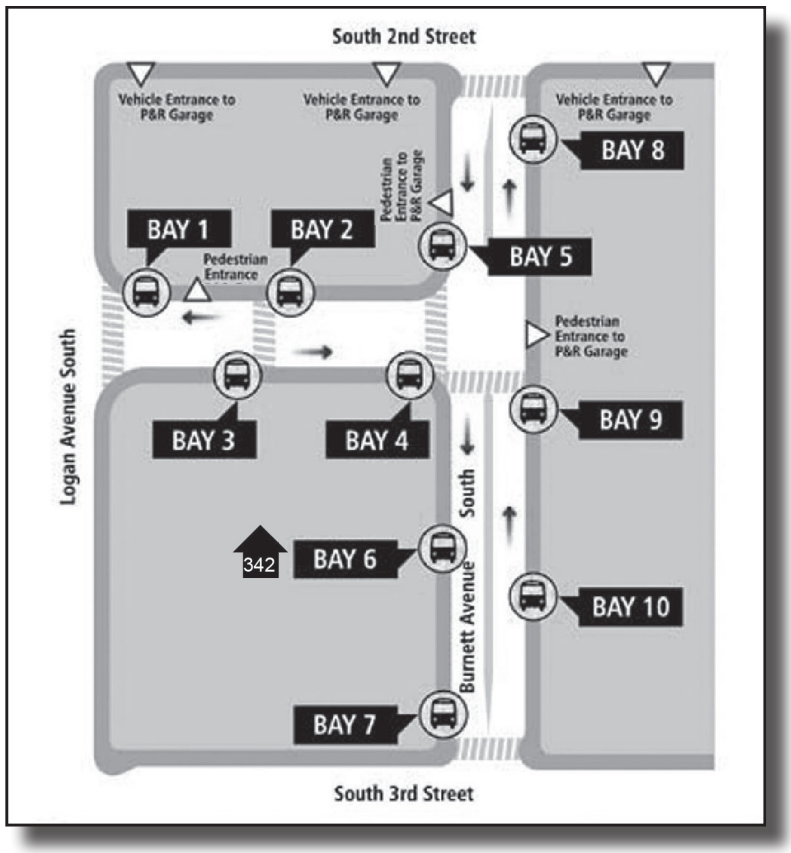

Bay 1

167 S Renton P&R
560 ST Bellevue
566 ST Bellevue

Bay 2

F Line Renton
107 Rainier Beach
143 Downtown Seattle
342 (Drop off only)

Bay 3

F Line Burien
167 University District
240 drop off only

Bay 4

143 Maple Valley/Black Diamond
148 Fairwood
240 Bellevue
560 ST Burien/Westwood Village
566 ST Kent Station/Auburn Station

Bay 5

101 Downtown Seattle

Bay 6

101 South Renton P&R
105 Renton Highlands

Bay 7

153 Kent
342 Bellevue, Aurora Village, Shoreline P&R
907 Black Diamond

Bay 8

169 Kent

Bay 9

106 Rainier Beach, Downtown Seattle

Bay 10

908 Maplewood Access

Shoreline Park and Ride

(18821 Aurora Ave N)

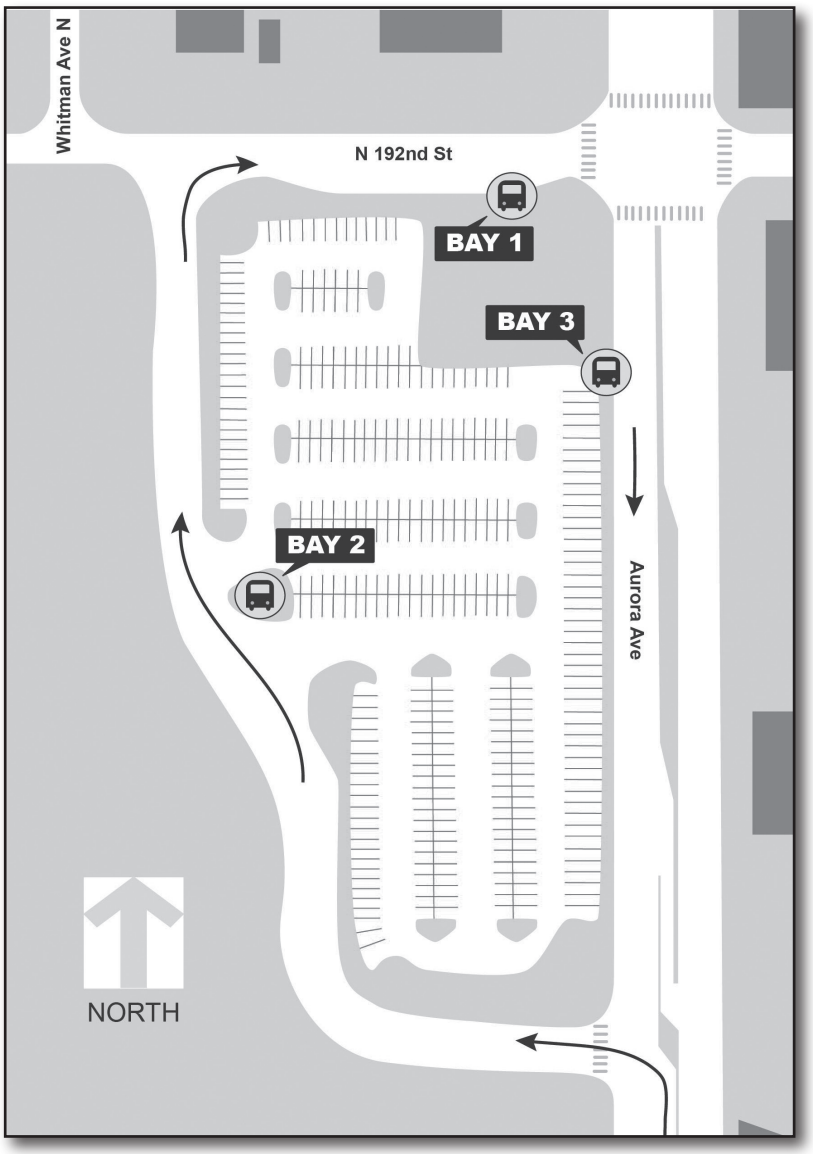

Bay 1

342 Renton TC

Bay 2

301 Aurora Village
303 First Hill
373 Aurora Village
638 Shoreline - Lake Forest Park Community Ride

Bay 3

301 Downtown Seattle
303 Shoreline P&R
342 Shoreline P&R
373 University District
E Line Downtown Seattle

South Renton Park and Ride

(S Grady Way & Shattuck Ave. S)

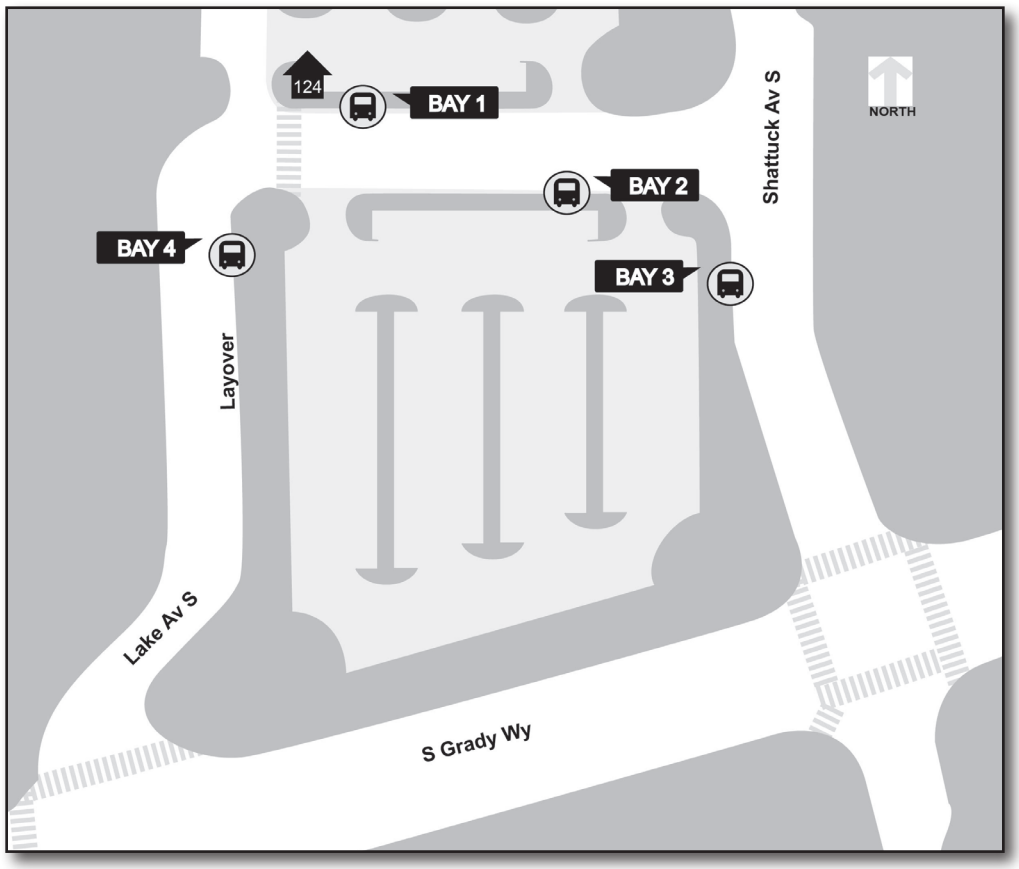

Bay 1 (Westbound)

102 Fairwood
148 Fairwood
153 Kent Transit Center
167 Drop off only
169 Kent Transit Center

Bay 2 (Eastbound)

101 Downtown Seattle
102 Downtown Seattle
148 Renton TC
167 Bellevue/ University District
169 Renton TC

Bay 3 (Southbound)

153 RentonTC

Bay 4 (Northbound)

101 Drop off only

South Sammamish Park and Ride

(3015 228 Avenue SE)

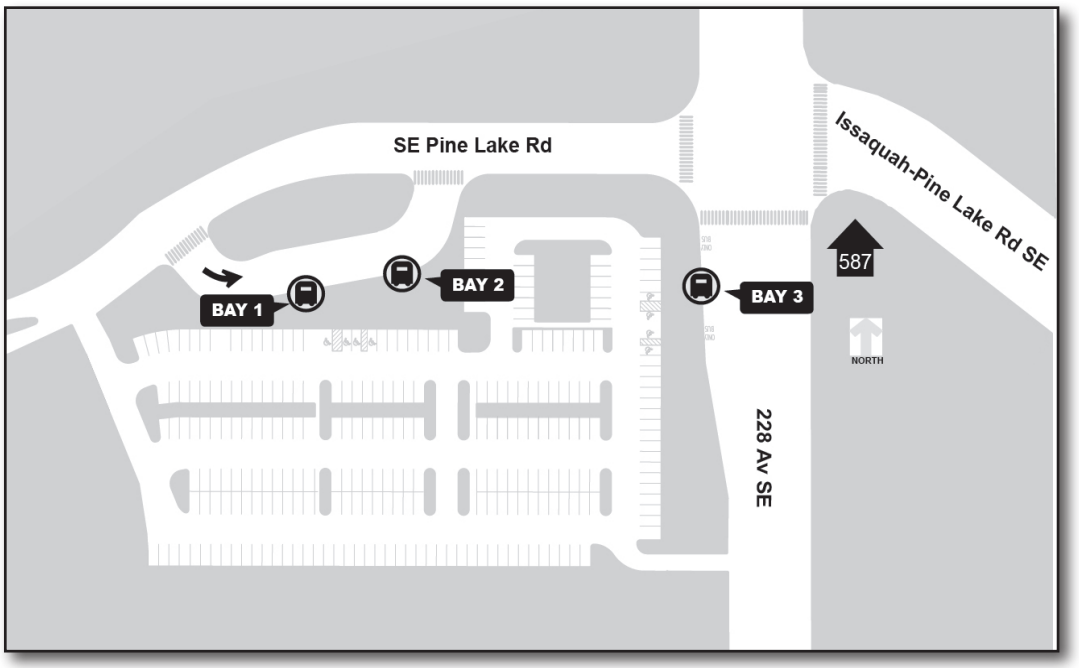

Bay 1

216 Seattle,
Bear Creek P&R

219 Seattle,
Redmond TC

269 Issaquah TC,
Overlake P&R

554 Seattle, Issaquah
Highland TC,
Redmond

Bay 2

Bay 3

Totem Lake Transit Center

(12039 NE 128 St)

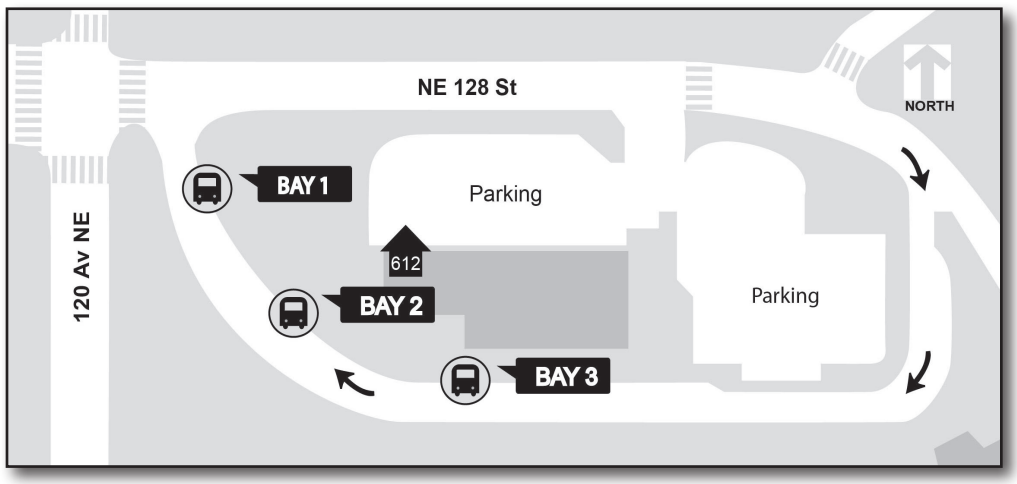

Bay 1

225 Kenmore P&R
239 UW Bothell
930 Kingsgate P&R

Bay 2

225 Redmond Tech Station
239 Kirkland TC
255 University District
930 Redmond Town Center

Bay 3

252 Seattle
255 Drop off/Layover
893 Lake Washington HS

Tukwila Link International Boulevard Station

(3651 Southcenter Blvd)

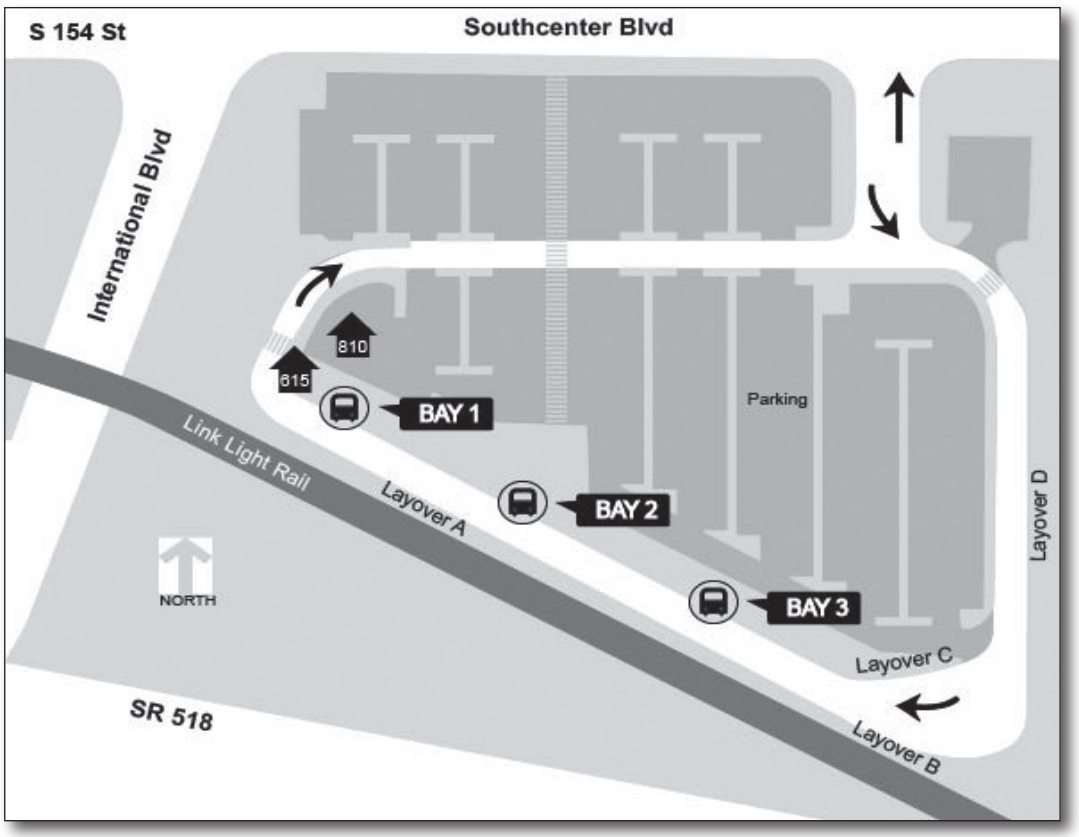

Bay 1

A Line Federal Way TC (Plus Drop off/ Layover)

Bay 2

A Line Drop off only between 7:00 p.m. and 6:00 a.m.
F Line Renton
124 Drop off
128 Southcenter

Bay 3

F Line Burien
124 Seattle
128 West Seattle

Tukwila Transit Center

(Andover Park W & Baker Blvd)

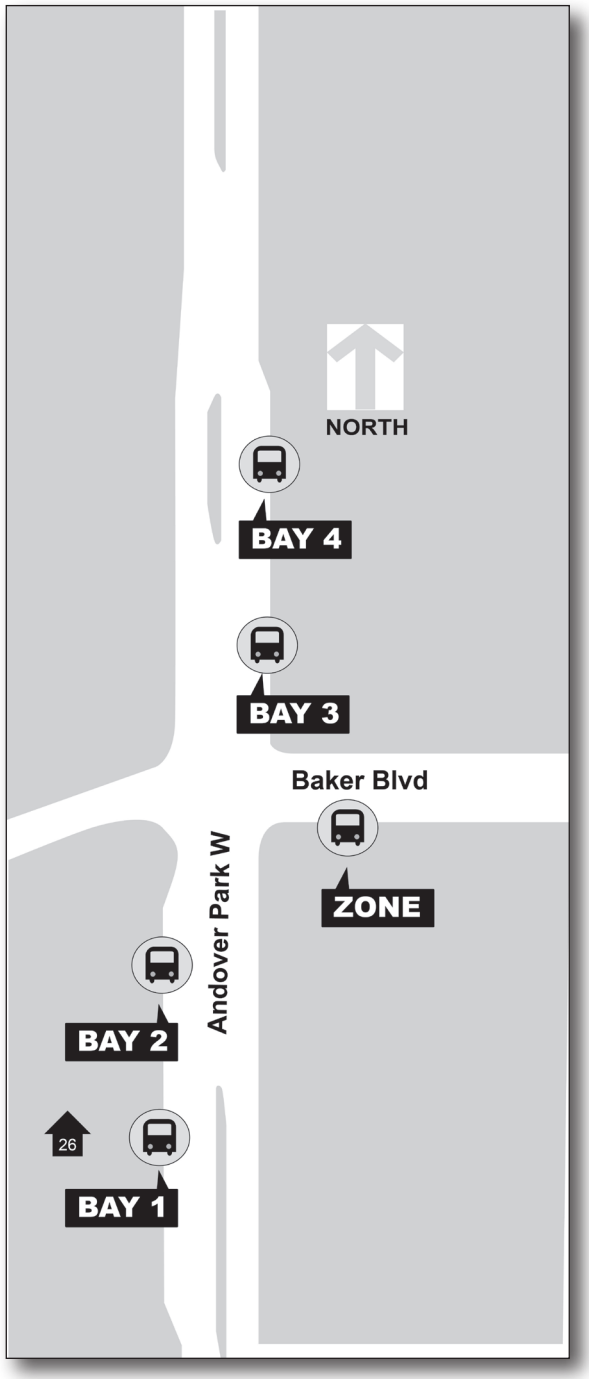

Bay 1

150 Kent Station
156 Highline College
906 Fairwood

Bay 2

F Line Renton

Bay 3

F Line Burien TC

Bay 4

150 Seattle
128 Admiral District

Tukwila Sounder Station

(7301 Longacres Way, Tukwila)

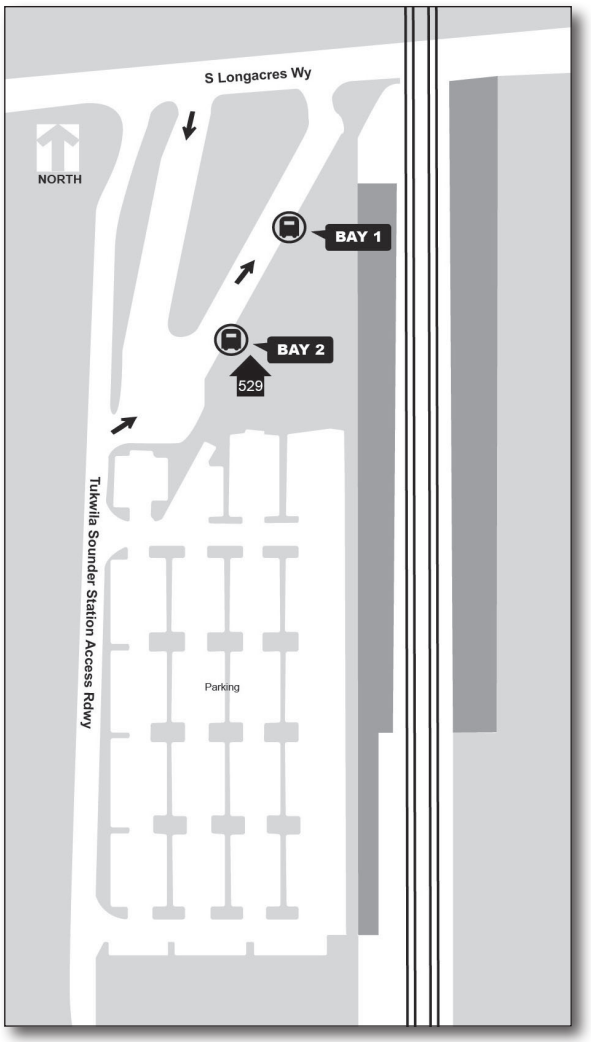

Bay 1

F Line Burien

154 Federal Center South

Bay 2

F Line Renton

154 Drop off

University District

(NE Campus Parkway)

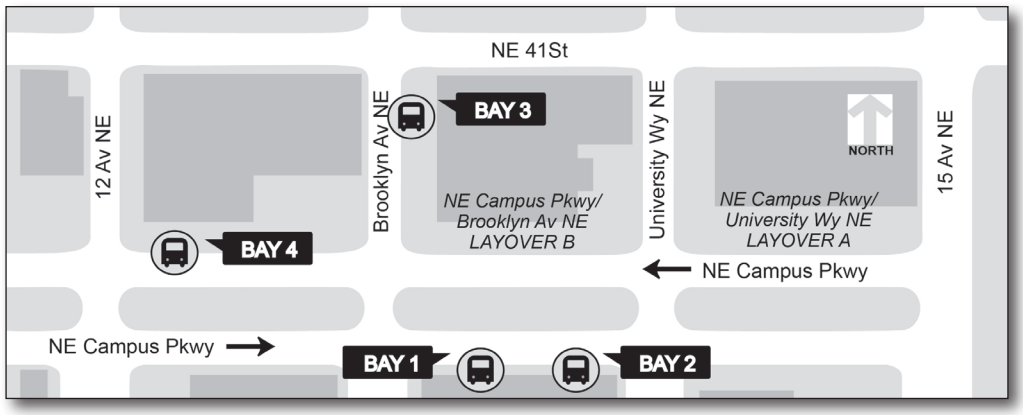

Bay 1

49 U District
70 U District

Bay 2

31 Drop off only
32 Drop off only
65 U Village/Lake City
75 U Village/Lake City/ Northgate
372 Lake City/UW Bothell

Bay 3

67 Northgate

Bay 4

31 Fremont/Magnolia
32 Fremont/Seattle Center
49 Capitol Hill/ Downtown Seattle
70 Eastlake/ Downtown Seattle

NE Campus Pk/ Brooklyn Ave NE Layover B

372 Overflow

NE Campus Pk/ University Way NE Layover A

372 Drop off only

Rear of Bay 4

P.M. Overflow Layover

University of Washington

(1410 NE Campus Parkway)

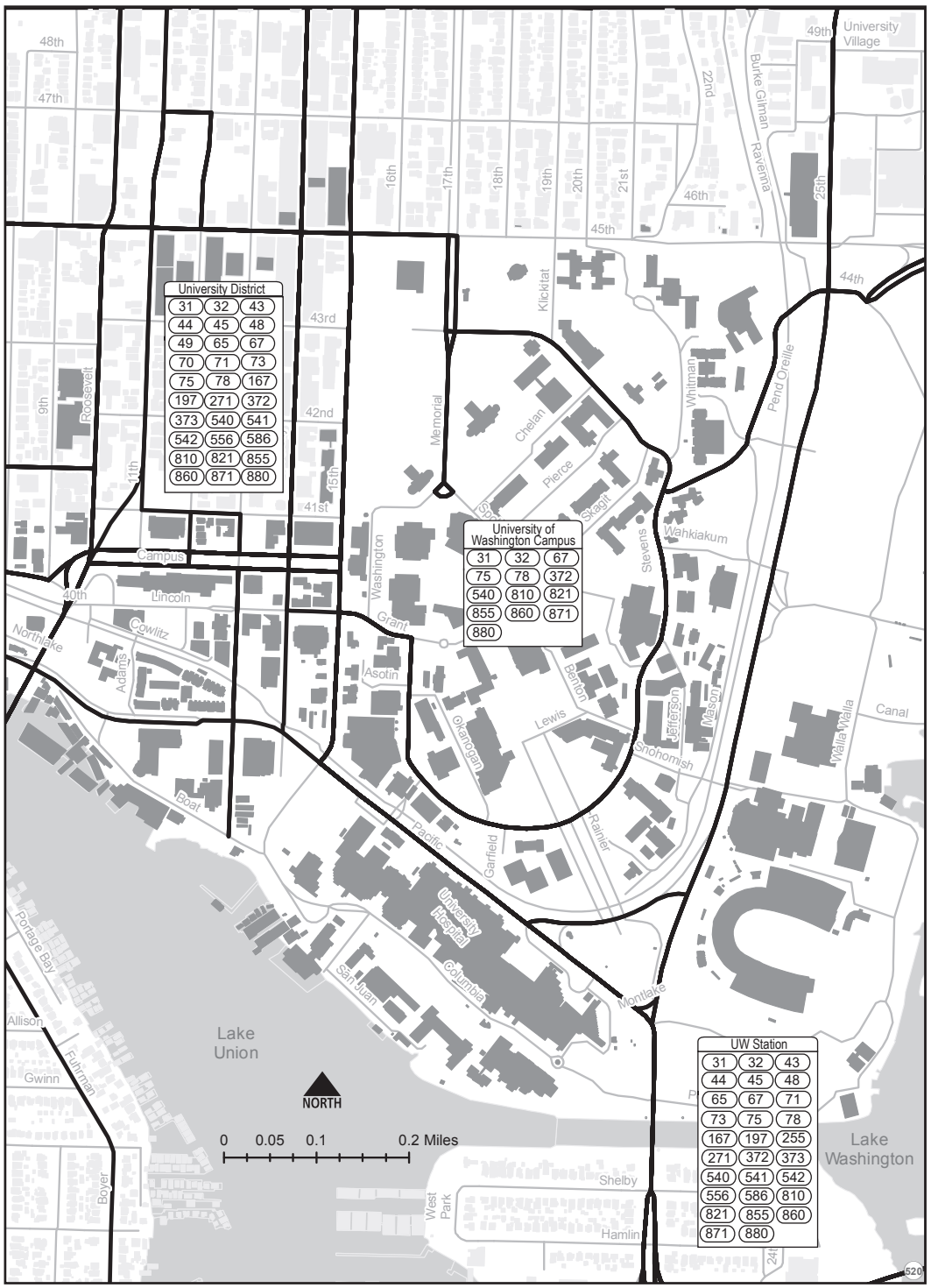

UW Station

(3720 Montlake Blvd NE)

Bay 1

43 Downtown Seattle
48 Mount Baker
167 Renton
271 Bellevue/Issaquah
540 Kirkland
541 Overlake
542 Redmond
556 Issaquah
586 Tacoma

Bay 2

43 U District
44 Ballard
45 Loyal Heights
48 U District
71 Wedgwood
73 Jackson Park
167 U District
271 U District
373 Aurora Village
540 U District
541 U District
542 Green Lake P&R
556 Northgate

Bay 3

44 Ballard
45 Loyal Heights
71 Wedgwood
73 Jackson Park
373 Aurora Village
255 Totem Lake

Bay 4

255 U District
541 U District
542 U District

Bay 5

65 Jackson Park
67 Drop off only
78 Laurelhurst

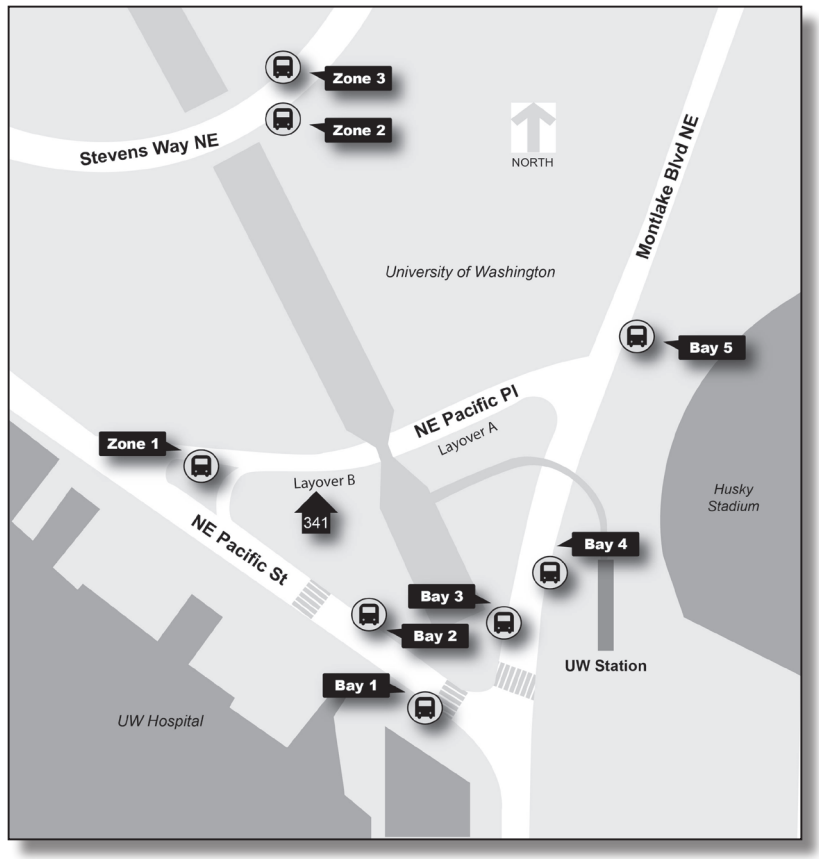

Zone 1

65 Jackson Park
67 Drop off only
78 Laurelhurst

Zone 2

31 Drop off only
32 Drop off only
75 Northgate
372 Lake City/UW Bothell

Zone 3

31 Magnolia
32 Seattle Center
65 Drop off only
67 Northgate
75 Drop off only
78 UW Station
372 U District
540 Kirkland
CT Snohomish County

Layover

A Route 45
B Route 44

Westwood Village Transfer Points

(2600 SW Barton Street)

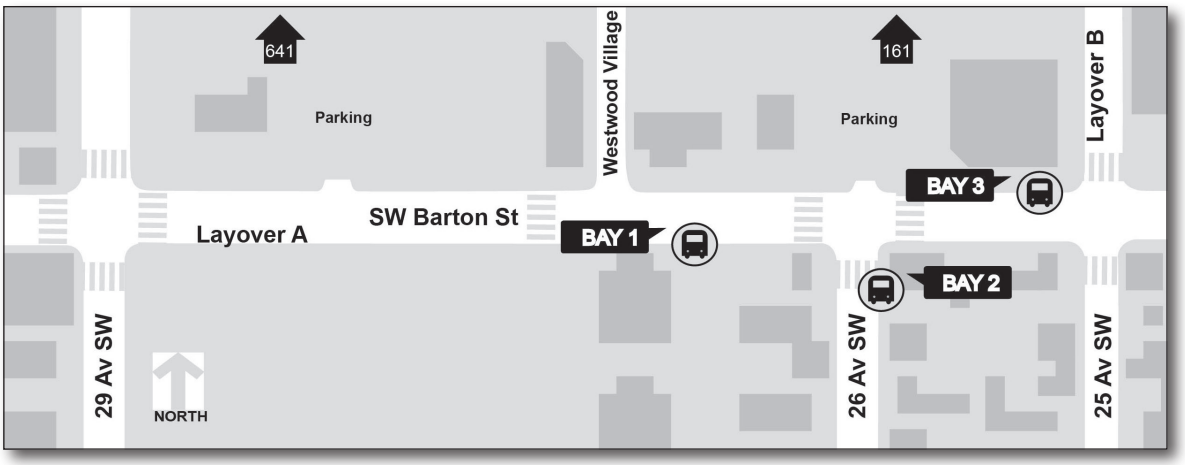

Bay 1

C Line Downtown Seattle
21 Downtown Seattle

Bay 2

22 West Seattle Jct
120 Downtown Seattle
560 Drop off only

Bay 3

120 Burien

Bay 4

22 Shorewood/Arbor Heights
60 First Hill/Capitol Hill
125 South Seattle College/
Downtown Seattle
560 Burien/SeaTac/Renton/Bellevue

White Center Transfer Points

(SW Roxbury Street)

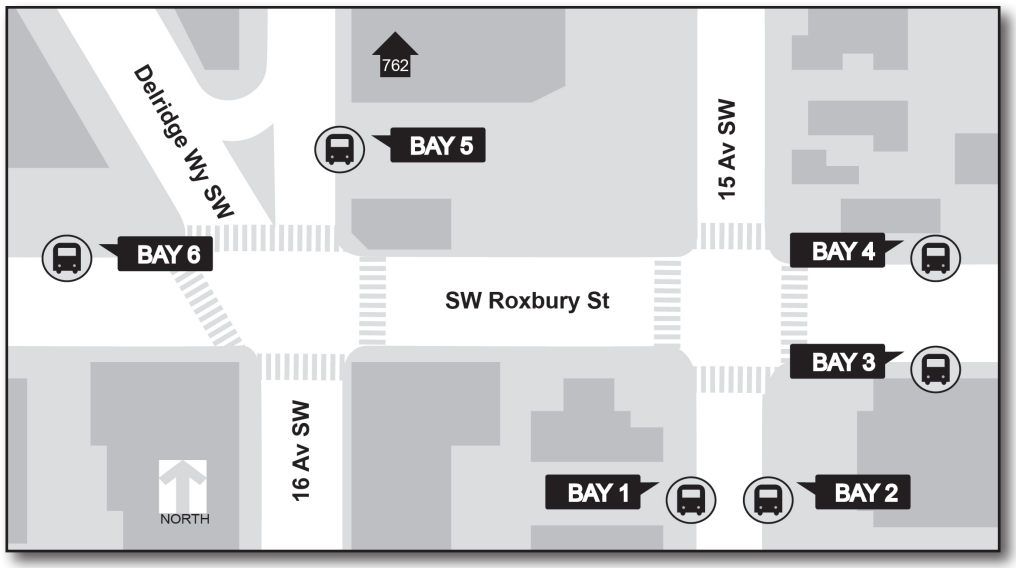

Bay 1

120 Burien via Ambaum

Bay 2

120 Downtown via Delridge

Bay 3

60 First Hill/Capitol Hill
113 Downtown
via E. Marginal Way
128 Southcenter

Bay 4

60 Westwood Village
113 Shorewood
128 Alaska Junction
via South Seattle College

Bay 5

128 Alaska Junction
via South Seattle College

Bay 6

113 Shorewood
120 Downtown via Delridge

Atlantic Base Yard

(1500 6th Ave S, 98134)

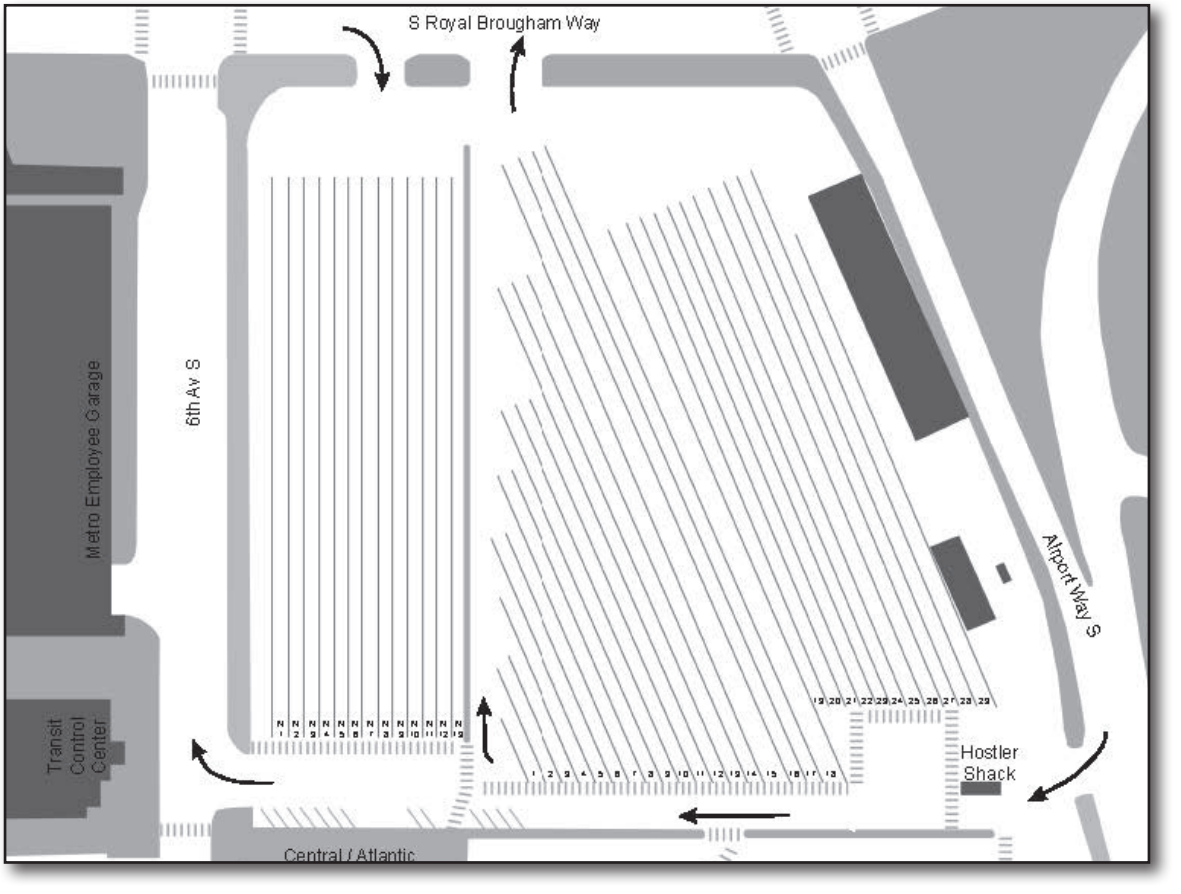

Bellevue Base yard

(1790 124th Ave NE, 98005)

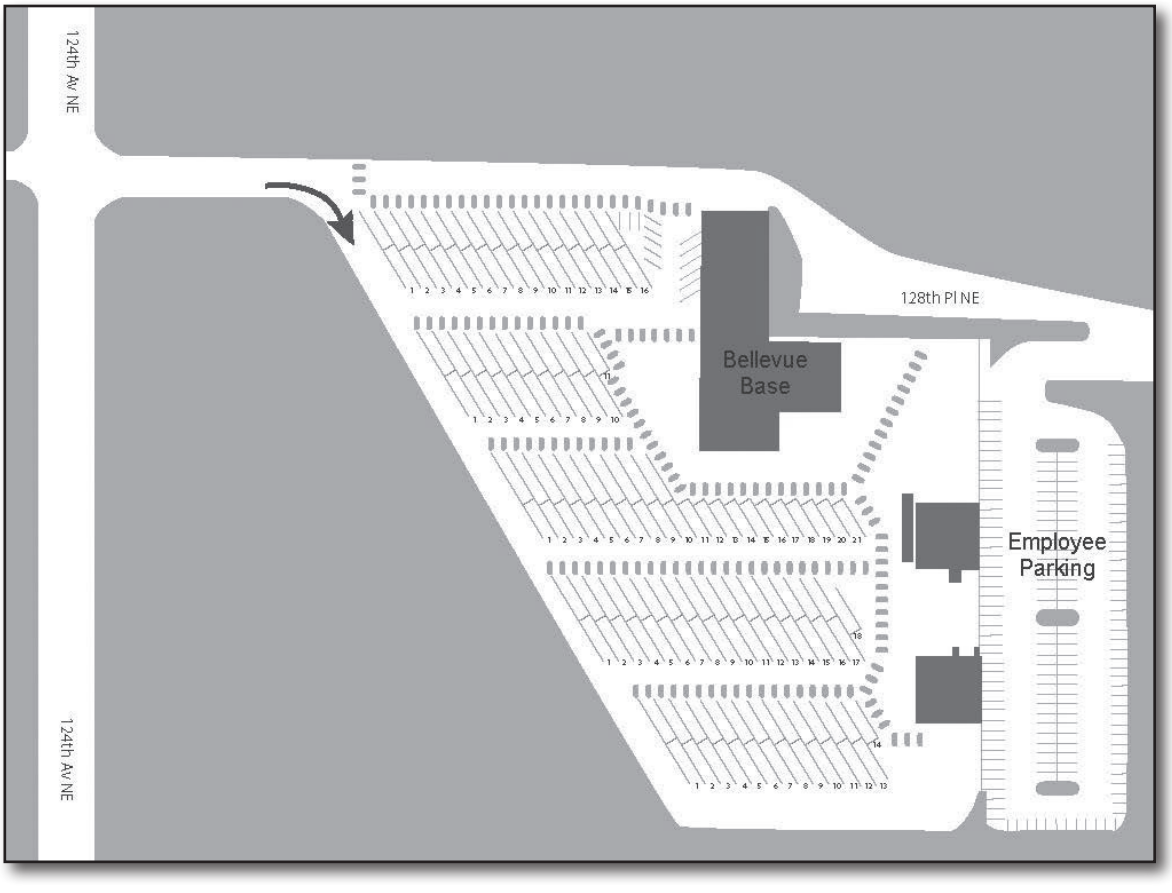

Central Base Yard

(1500 6th Ave S)

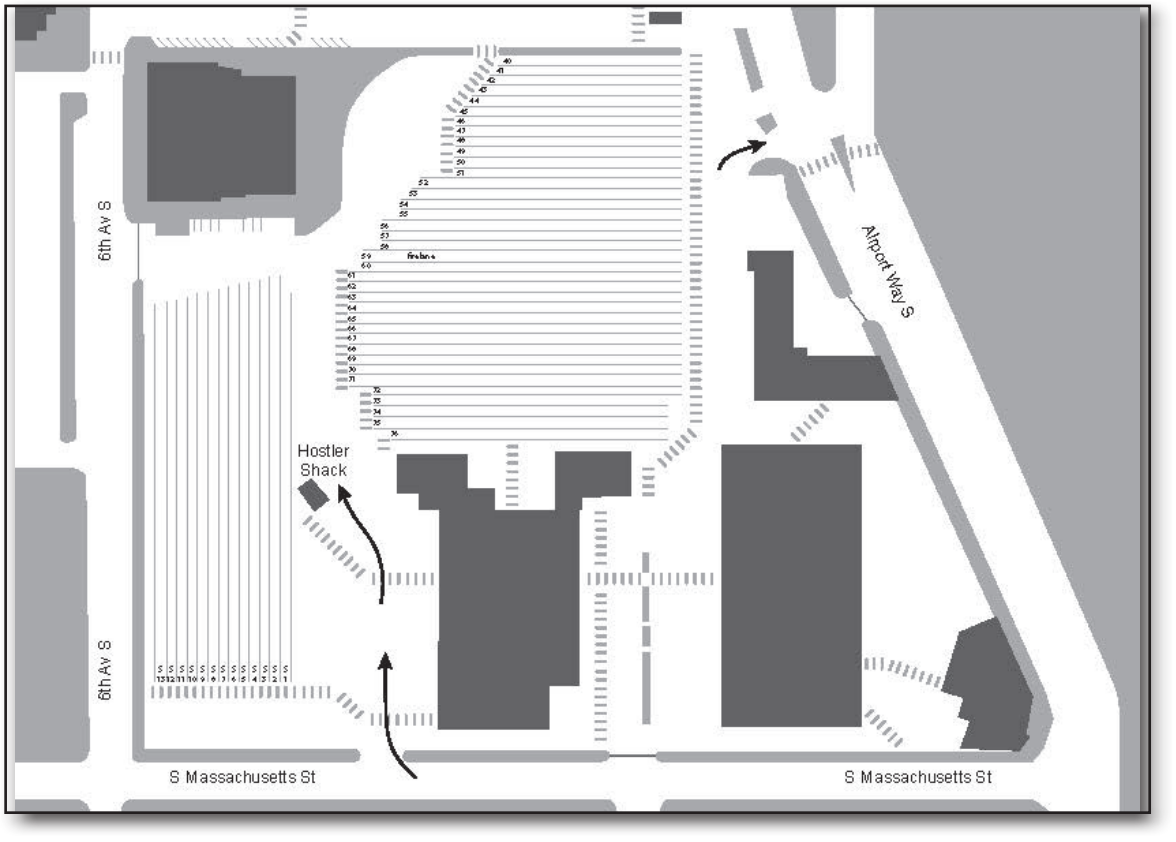

East Base Yard

(1975 124th ave NE)

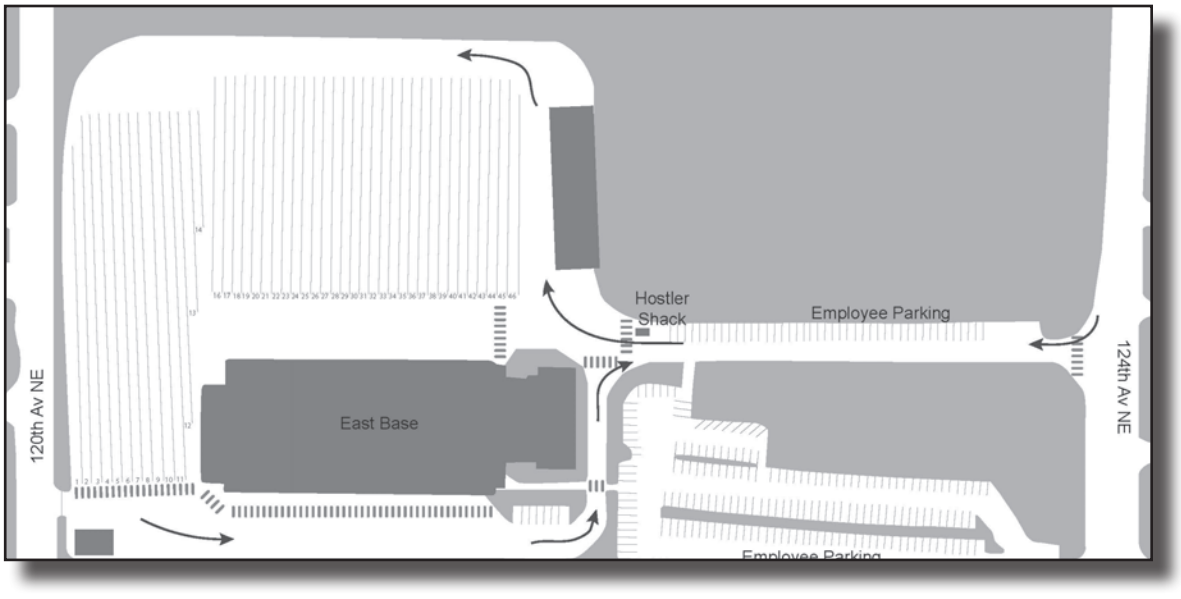

North Base Yard

(2160 N 163rd St, 98133)

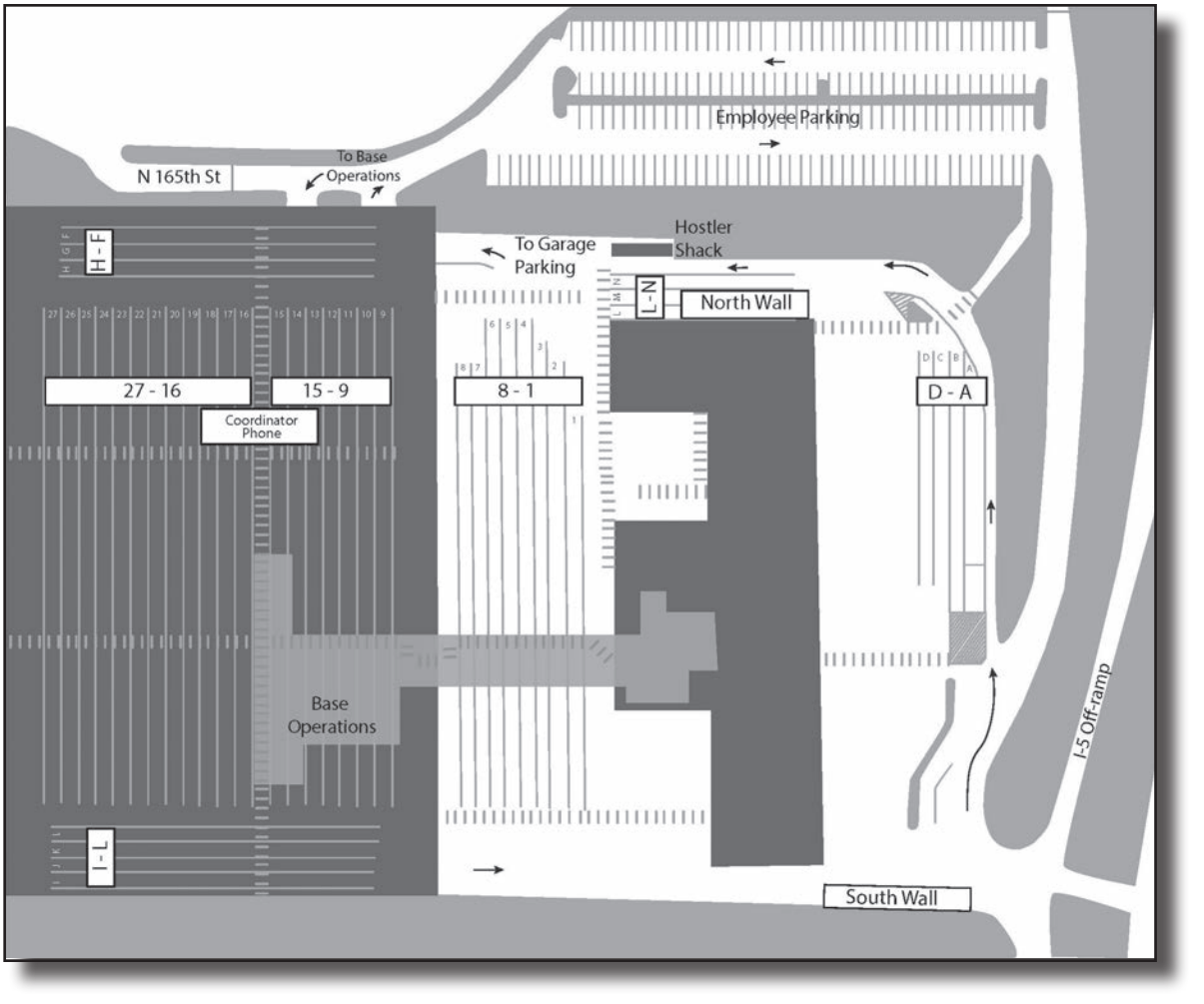

Ryerson Base Yard

(1220 4th Ave S, 98134)

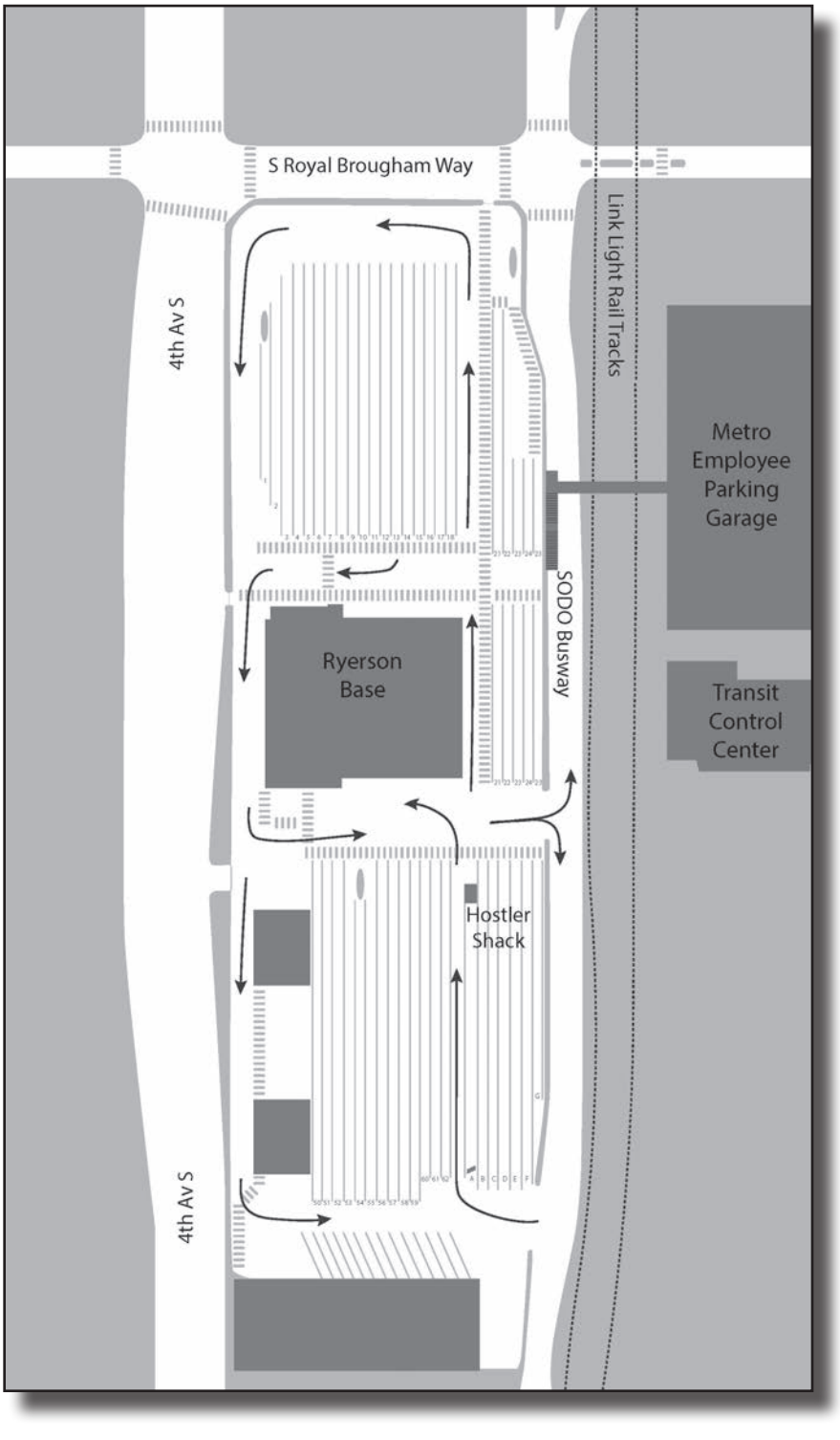

South Base Yard

(12100 E Marginal Way S)

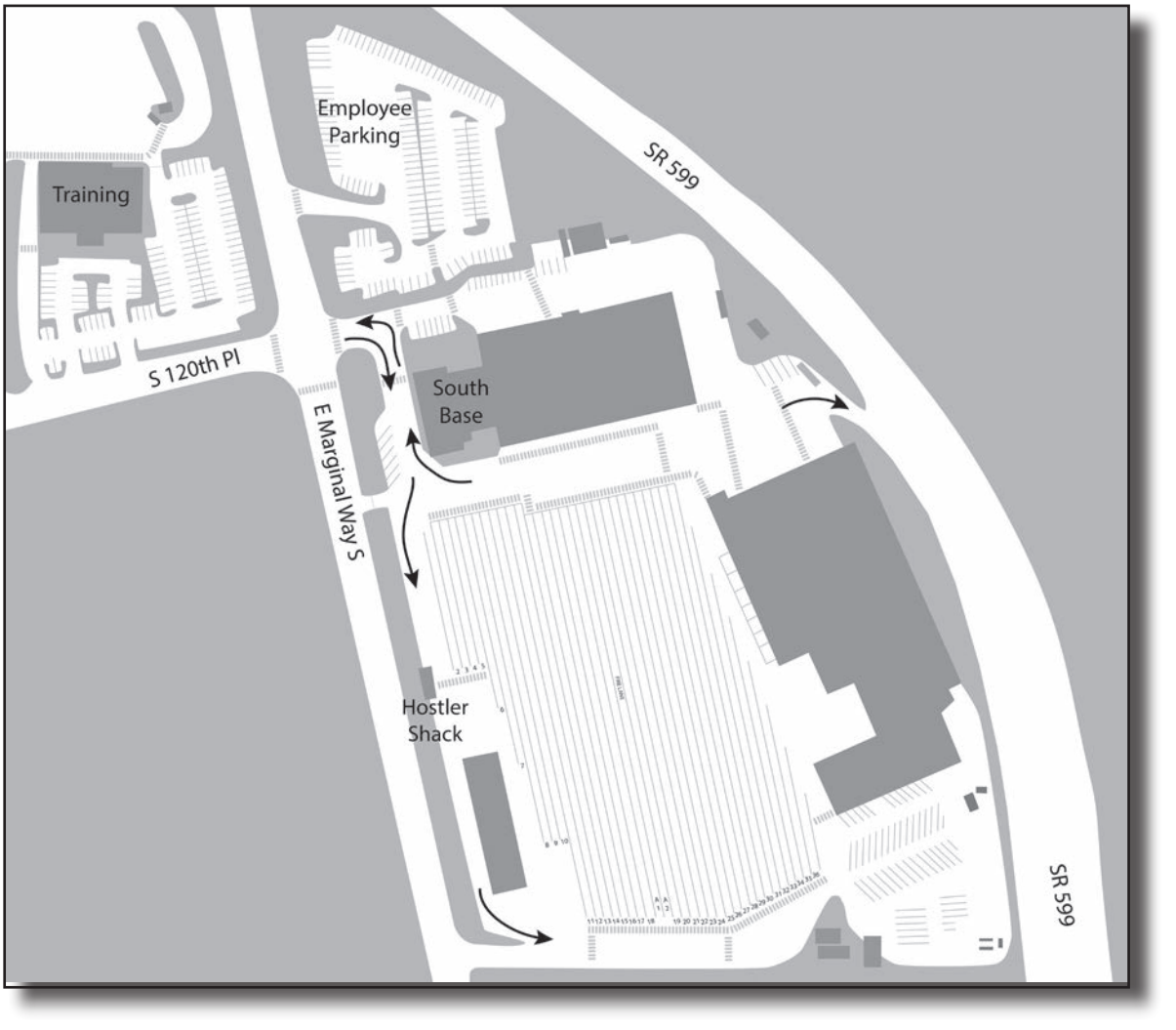

CBD Trolley Turnbacks

From: 1 Av N/B
To: 1 Av S/B
Via: Virginia St. Loop

♦ 1 Av
R Virginia St
R 3 Av
R Stewart St
L 1 Av

From: 1 Av N/B
To: Lenora St. Loop

♦ 1 Av
R Virginia St
L 3 Av
L Lenora St
L 1 Av

From: 1 Av S/B
To: 2 Av S/S Main St

♦ 1 Av
C 1 Av S
L S Jackson St
L 2 Av S
R S Main St

From: 1 Av N/B
To: Marion St Loop

♦ 1 Av
R Marion St
L 6 Av
L Madison St
R or L 1 Av

From: 1 Av S/B
To: Marion St Loop

♦ 1 Av
L Marion St
L 6 Av
L Madison St
R or L 1 Av

From: 3 Av S/B
To: Virginia St Loop

♦ 3 Av
R Stewart St
R 1 Av
R Virginia St
R or L 3 Av

From: 3 Av N/B
To: Virginia/Lenora
St Loop

♦ 3 Av
L Lenora St
L 1 Av
L Virginia St
R 3 Av

From:
S Jackson St W/B
To: S Jackson St E/B
Via: 2 Av S/S Main St

♦ S Jackson St
R 2 Av S
R S Main St
R 2 Av Ext S
L S Jackson St

From: Pine St W/B
To: Pike St E/B
Via: 7 Av Loop

♦ Pine St
L 7 Av
L Pike St

From: Pine St W/B
To: Pike St E/B
Via: 1 Av

♦ Pine St
L 1 Av
L Pike St

From: Pine St W/B
To: Virginia St Loop
Via: 1 Av

♦ Pine St
R 1 Av
R Virginia St
L or R 3 Av
R Stewart St
L 1 Av

Trolley Overhead System Map

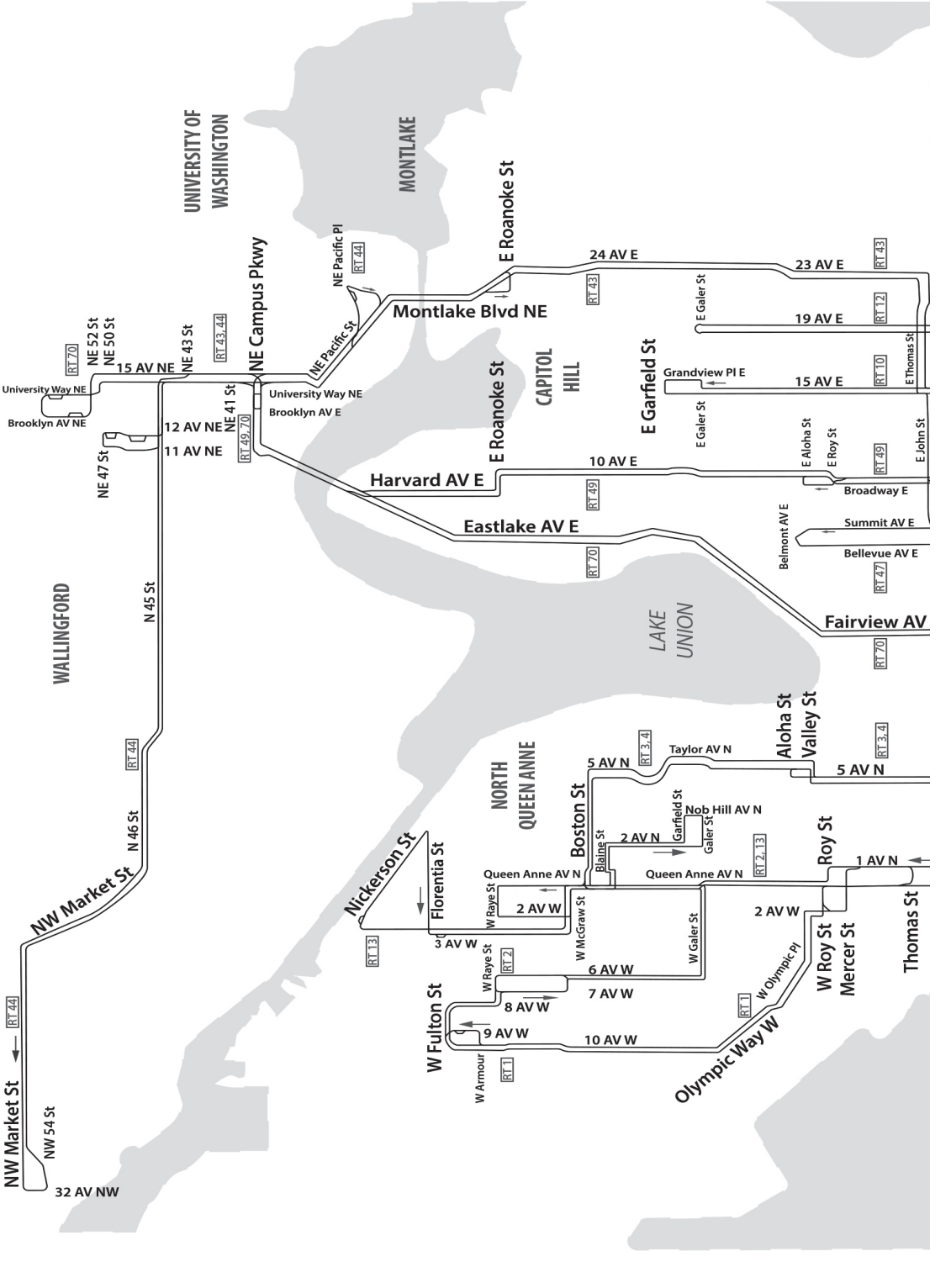

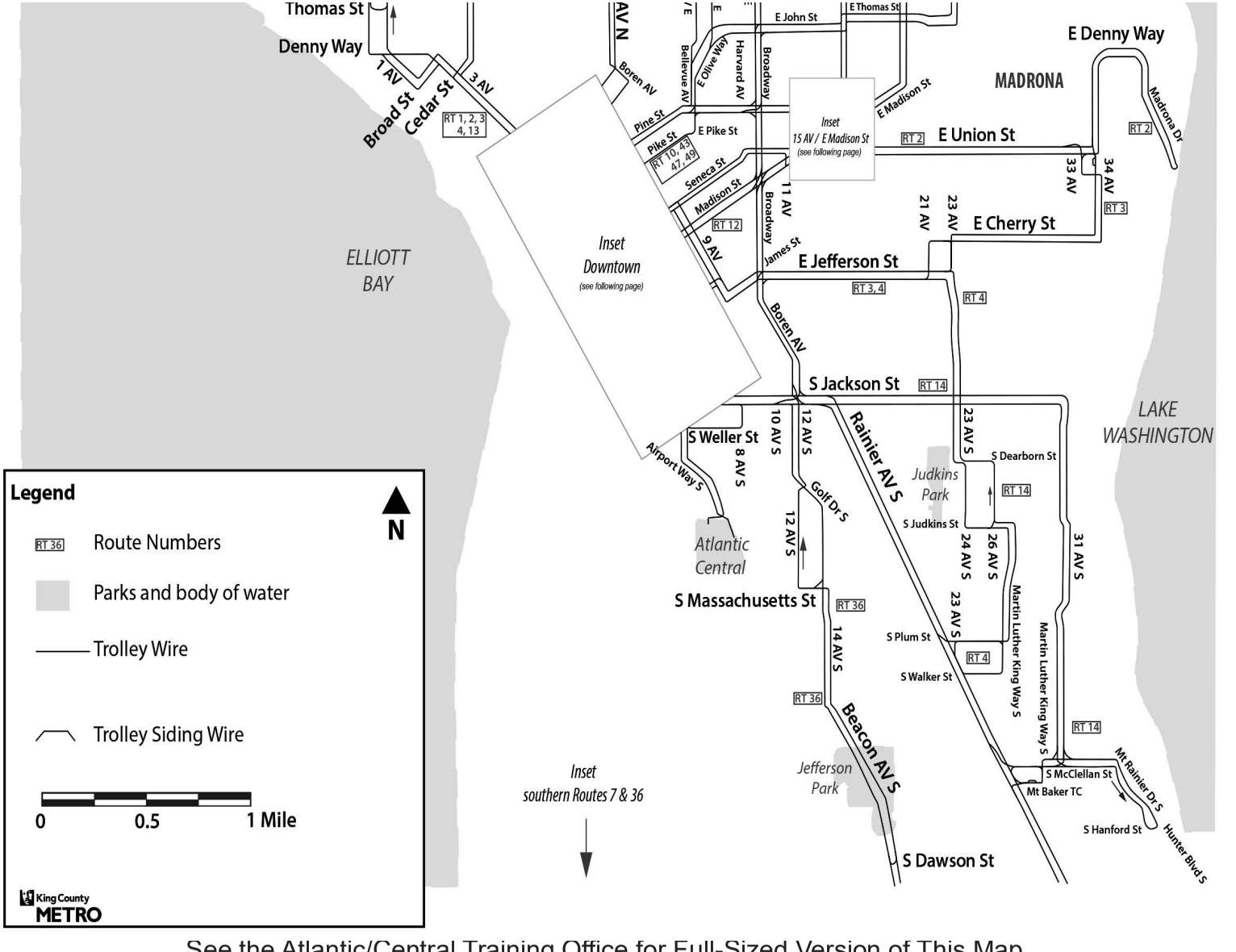

See the Atlantic/Central Training Office for Full-Sized Version of This Map

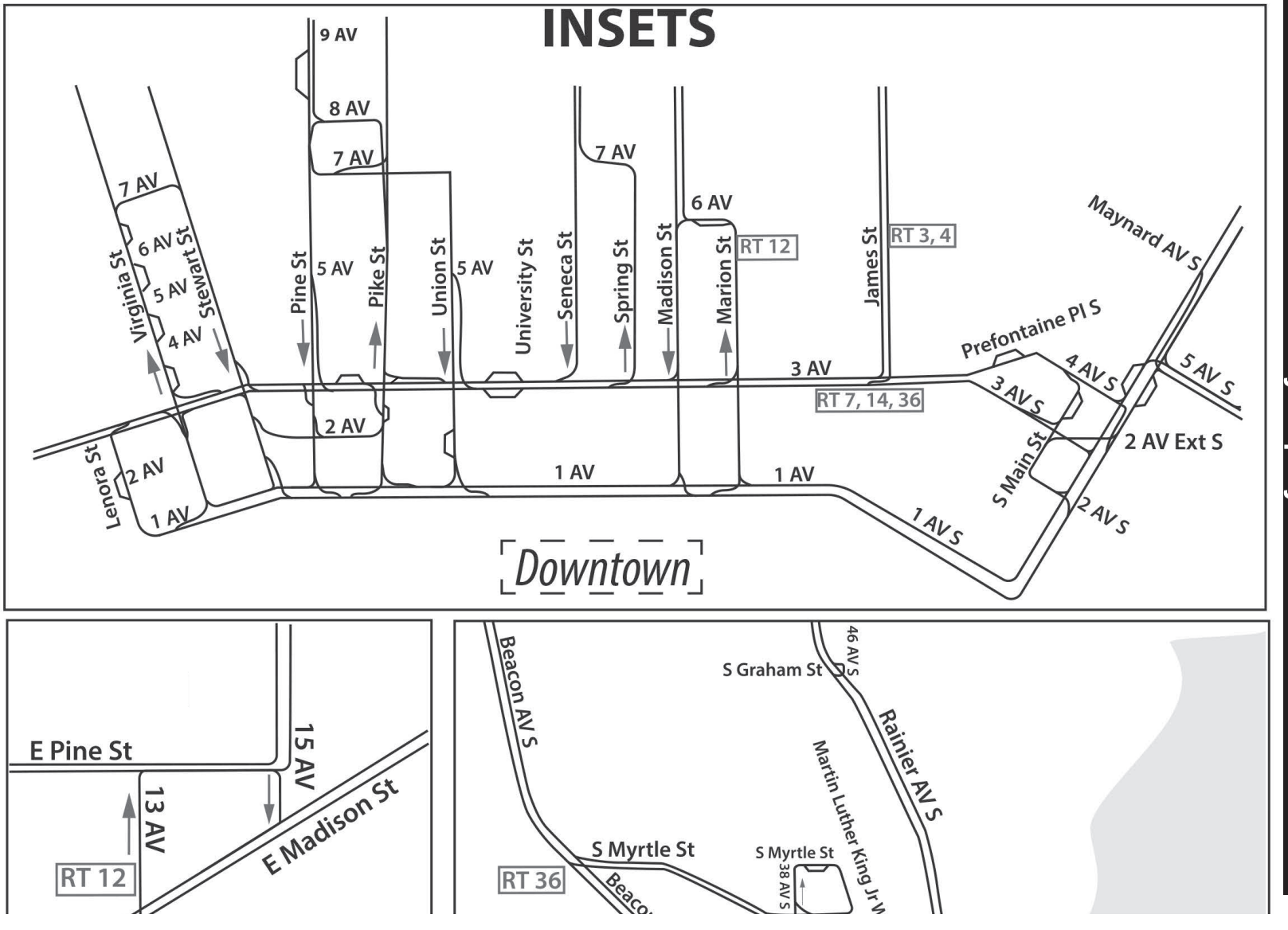
INSETS
9 AV
8 AV
7 AV
7 AV
7 AV
6 AV
6 AV
5 AV
4 AV
5 AV
5 AV
5 AV
Virginia St
Stewart St
Pine St
Pike St
Union St
University St
Seneca St
Spring St
Madison St
Marion St
RT 12
James St
RT 3, 4
Maynard AV S
Prefontaine Pl S
3 AV
RT 7, 14, 36
4 AV S
5 AV S
3 AV S
2 AV Ext S
S Main St
2 AV S
1 AV S
2 AV
2 AV
1 AV
1 AV
1 AV
Lenora St
Downtown
E Pine St
15 AV
13 AV
E Madison St
RT 12
Beacon AV S
S Graham St
46 AV S
Rainier AV S
Martin Luther King Jr W
S Myrtle St
S Myrtle St
38 AV S
RT 36
Beaco

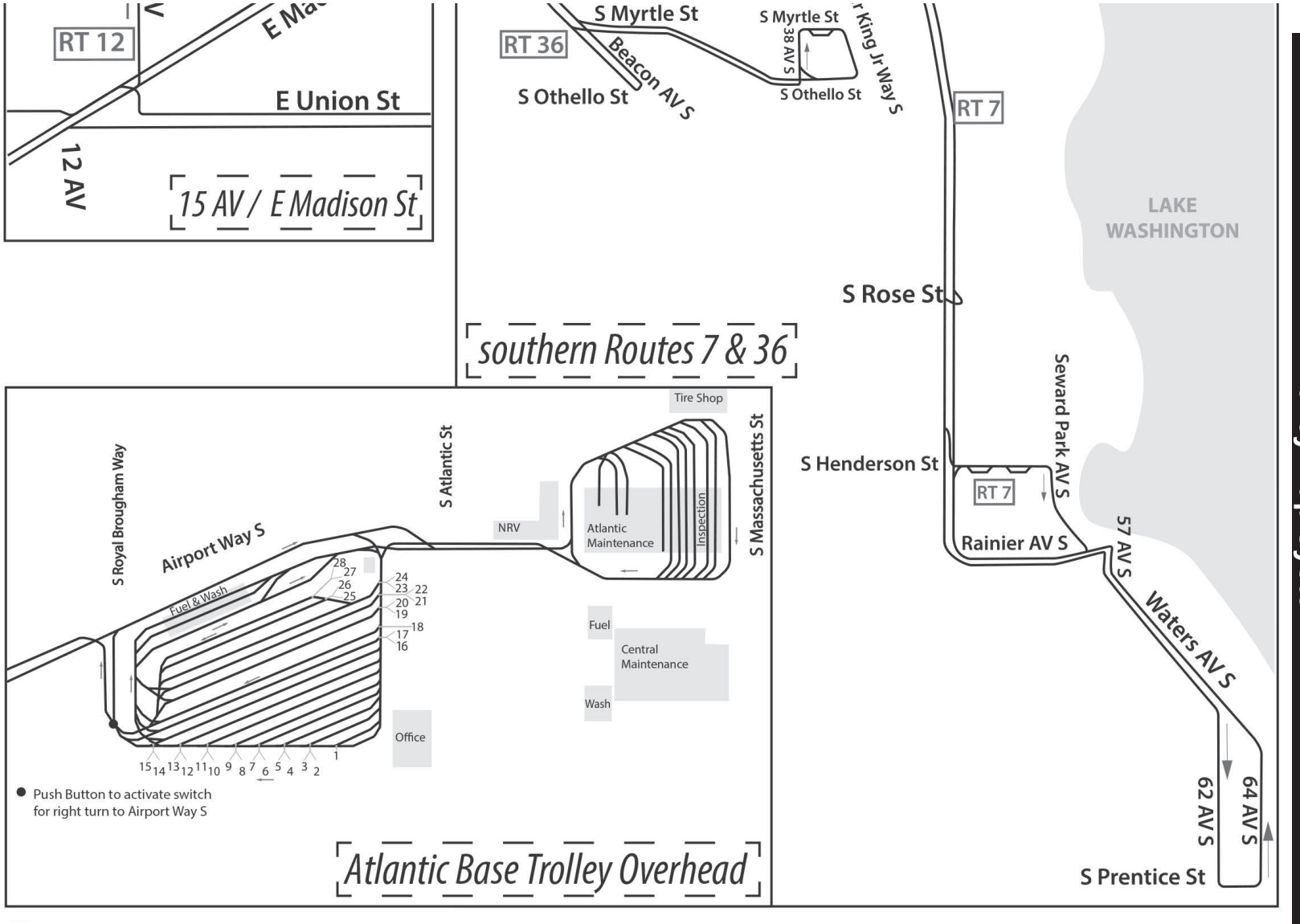

See the Atlantic/Central Training Office for Full-Sized Version of This Map

Banner Way NE Reroute

From: Northgate Transit Center

Arriving at: 1 Av NE/NE 100 St

R 1 Av NE
R NE 103 St
R 5 Av NE
L Banner Way NE
C NE 75 St
R enter S/B I-5
C Regular route

Arriving at: 1 Av NE/NE 103 St

L 1 Av NE
L NE 100 St
R 5 Av NE
L Banner Way NE
C NE 75 St
R enter S/B I-5
C Regular route

Common Reroutes - Banner Way NE

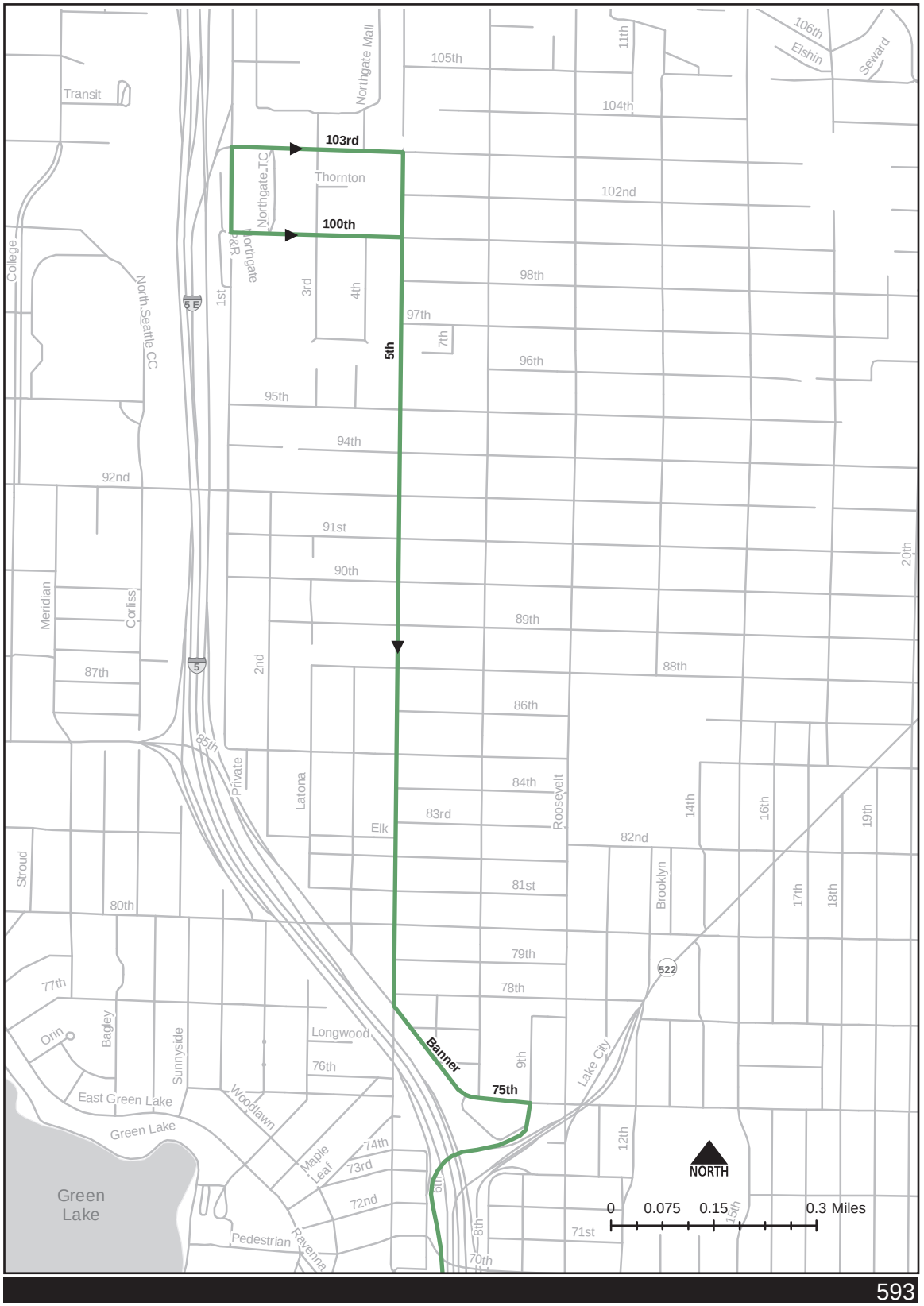

Roanoke St Reroute (“Friday Night Reroute”)

From: W/B SR-520

Arriving at: W/B SR-520/Roanoke St Exit

R Roanoke St Exit
L Roanoke St
L Boylston Av E
C Lakeview Av E
R Belmont Av E
(over freeway)
C Eastlake Av E
C Stewart St
C Regular route

Common Reroutes - Roanoke St

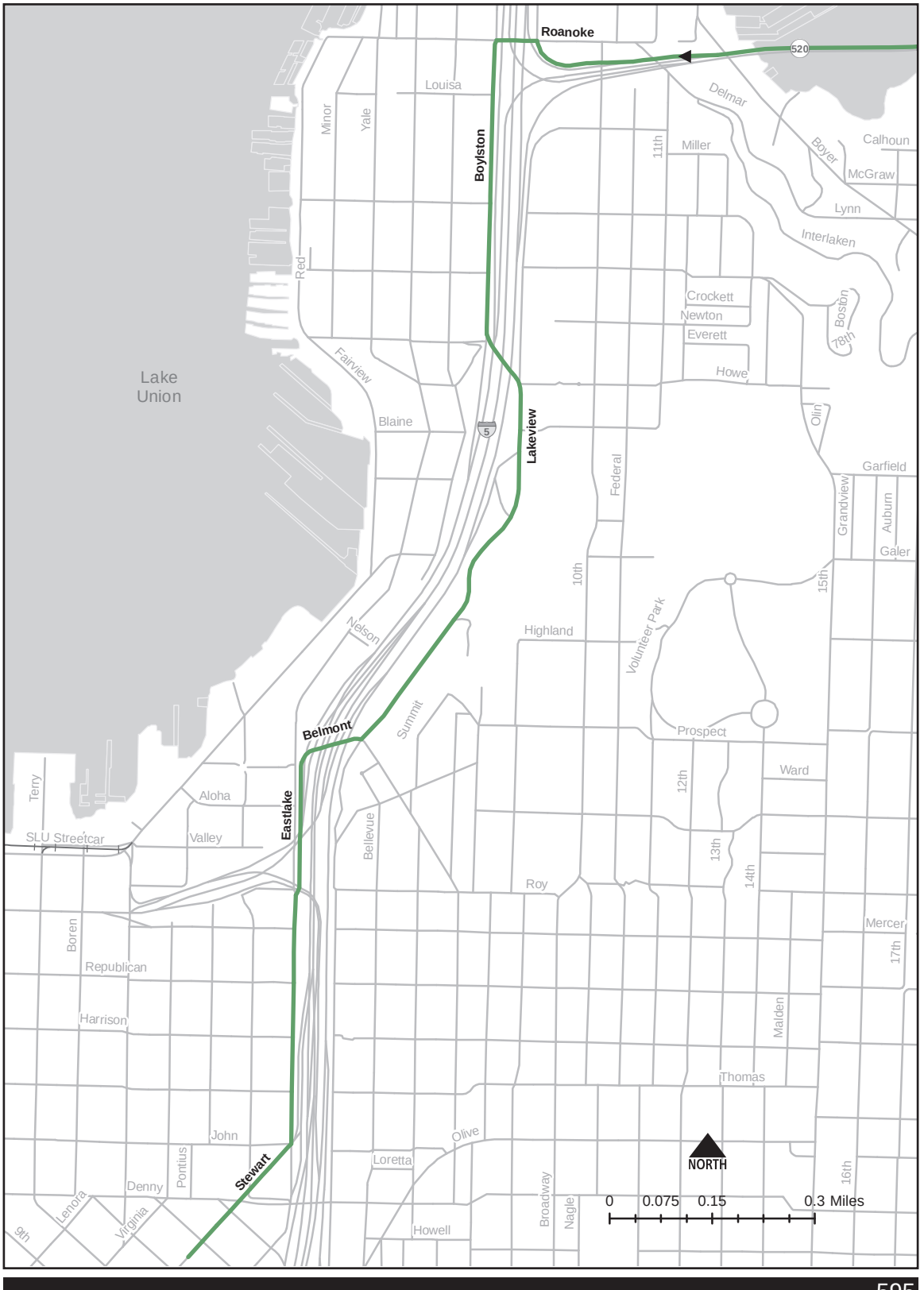

SR-520/I-405 Fly-Over Ramp Congestion Reroute

Atlantic Base NW Yard Outbound

Arriving at: Eastbound SR-520 at “North I-405/Everett” Exit

Operate regular route

R enter “North I-405/ Everett Exit”
R “South I-405/Tacoma”exit
R NE 4 St (Exit #13A)
R 112 Av NE
R NE 6 St
L I-405 HOV N/B entrance ramp
C Regular route

Procedure for Use of SR-520/I-405 Reroute:
If the operator believes traffic warrants the use of the reroute, but the coordinator has not yet ordered it, the operator may place a RTT to get permission from the coordinator. If the coordinator is unable to respond to your call in a timely fashion, the operator may use these reroutes at their discretion, but is required to complete the notification of the coordinator that the reroute was used.

Common Reroutes - SR-520/I-405 Fly-Over

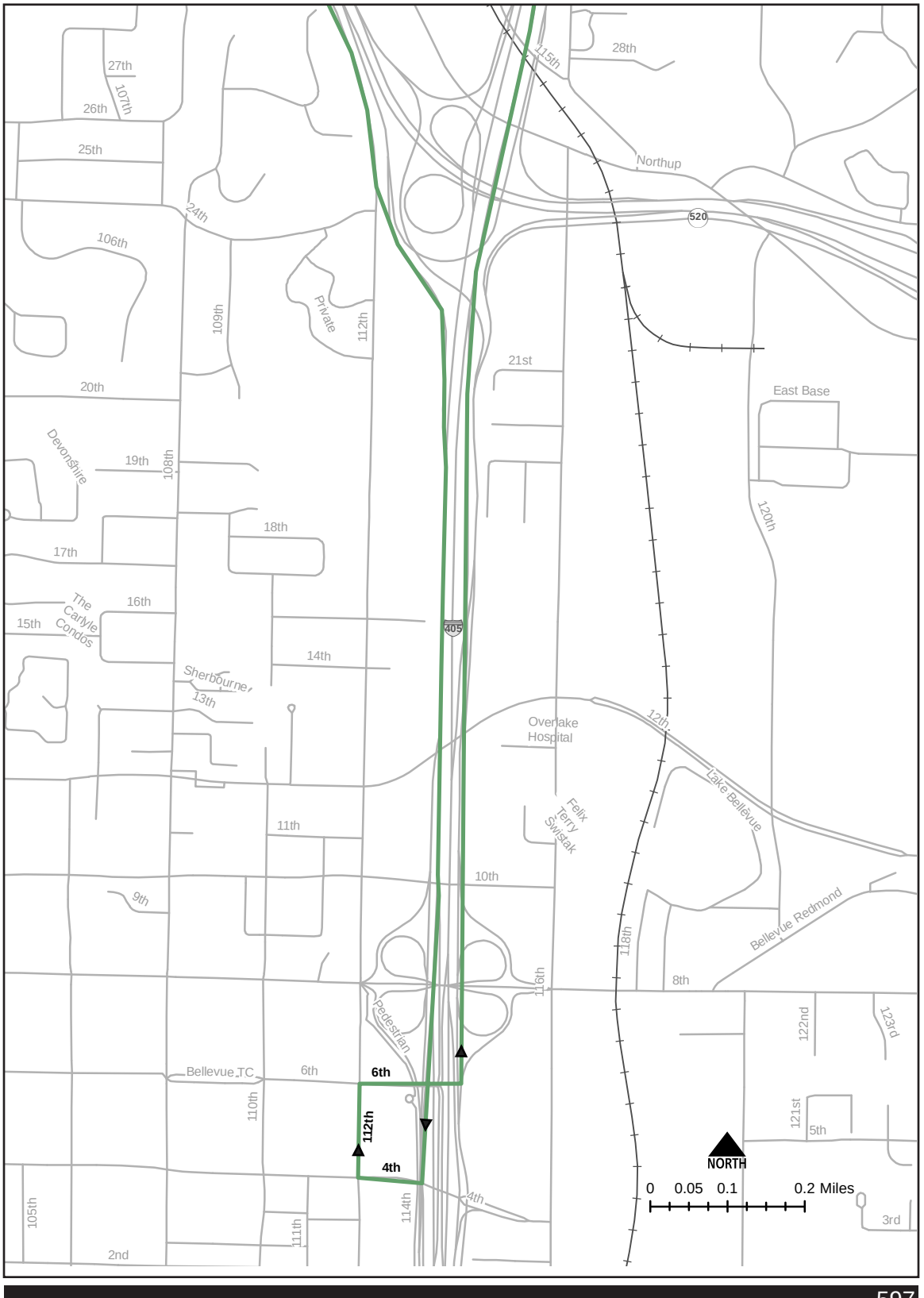

Comfort Station Information

Comfort station alerts contain additional information and can be found posted at base. These posts include items such as access codes, hours for individual buildings at the University of Washington and walking directions to locate comfort stations. A web map of comfort stations is available at MetroOperations.com. For questions or issues with comfort stations, contact the Comfort Station Coordinator, Ruthann Dunn, at station.comfort@kingcounty.gov or 206-477-0347.

					HOURS		
ID #	**NAME**	**ADDRESS**	**CITY**	**ZIP**	**WEEKDAY**	**SATURDAY**	**SUNDAY**
1	Kinnear Park	W Olympic Pl/7 Ave W	Seattle	98117	0800-1700	0800-1700	0800-1700
2	Metro - 7th/Raye	700 W Raye St	Seattle	98119	0000-2400	0000-2400	0000-2400
4	Metro Madrona & Lake Wash.	Madrona Dr/ Lake Washington Blvd	Seattle	98122	0000-2400	0000-2400	0000-2400
7	Highline Community College	25 Ave S/S 240 St	Des Moines	98178	0000-2400	0000-2400	0000-2400
10	Warwick Hotel	401 Lenora Av	Seattle	98121	0000-2400	0000-2400	0000-2400
12	Mt. Baker Presbyterian Church (T-Key)	3201 Hunter Blvd	Seattle	98144	0000-2400	0000-2400	0000-2400
15	Metro - 4th/Wash.	4 Ave S/S Washington St	Seattle	98104	0000-2400	0000-2400	0000-2400
16	P&R - South Federal Way	901 S 348 St	Federal Way	98023	0000-2400	0000-2400	0000-2400
24	P&R - Mercer Island	8000 N Mercer Wy	Mercer Island	98040	0000-2400	0000-2400	0000-2400
26	Firestone Tires	215 Andover Park W	Tukwila	98188	0700-1900	0700-1800	0800-1800
30	Metro - 15th/Galer	15 Ave E/E Galer St	Seattle	98122	0000-2400	0000-2400	0000-2400
31	Madison Park Bathhouse	43 Ave E / E Madison St	Seattle	98122	0000-2400	0000-2400	0000-2400
34	Our Redeemer's Lutheran	2400 NW 85 St	Seattle	98117	0000-2400	0000-2400	0000-2400
36	Metro - 19th/Galer	19 Ave E/E Galer St	Seattle	98122	0000-2400	0000-2400	0000-2400
41	Alki Beach Park	63 Ave SW/SW Alki Av	Seattle	98116	0000-2400	0000-2400	0000-2400
42	Circle K Gas	2415 Griffin Av	Enumclaw	98022	0000-2400	0000-2400	0000-2400
43	7-Eleven Store	1600 SW Holden St	Seattle	98106	0000-2400	0000-2400	0000-2400
44	Shoreline Comm. Coll. - Bldg 1300	Greenwood Ave N/ NW Innis Arden Wy	Seattle	98177	0000-2400	0000-2400	0000-2400
49	7-Eleven Store	3801 California Ave SW	Seattle	98116	0000-2400	0000-2400	0000-2400
51	Fire Station #26	800 S Cloverdale St	Seattle	98108	1000-2100	1000-2100	1000-2100
56	Green River College	124 Ave SE/SE 320 St	Auburn	98002	0000-2400	0000-2400	0000-2400
57	Burien Transit Center	209 SW 148th St	Burien	98166	0000-2400	0000-2400	0000-2400
58	Union 76	22026 Marine View Dr S	Des Moines	98178	0600-2100	0600-2100	0600-2100
60	7-Eleven Store	4812 Erskine Wy SW	Seattle	98116	0000-2400	0000-2400	0000-2400
65	Ferry Terminal at Fauntleroy	Fauntleroy Wy SW/ SW Barton St	Seattle	98136	0400-2630	0400-2630	0400-2630
68	Bellevue TC 2	110 Ave NE/NE 6 St	Bellevue	98004	0000-2400	0000-2400	0000-2400
68	Bellevue TC 1	108 Ave NE/NE 6 St	Bellevue	98004	0000-2400	0000-2400	0000-2400
69	Ryerson Base	1220 4 Ave S	Seattle	98134	0000-2400	0000-2400	0000-2400
73	Sea-Tac Airport (emergency only)	Air Cargo Rd S/Perimeter Rd	SeaTac	98158	0000-2400	0000-2400	0000-2400
74	Redmond TC	8178 161st Ave NE	Redmond	98052	0000-2400	0000-2400	0000-2400
79	Central/Atlantic Base	1270 6 Ave S	Seattle	98134	0000-2400	0000-2400	0000-2400
80	Magnuson Park	7400 Sand Point Wy NE	Seattle	98115	0000-2400	0000-2400	0000-2400
83	Ferry Terminal at Vashon	Vashon Ferry Dock	Vashon	98136	0000-2400	0000-2400	0000-2400
84	SPU, Student Union Bldg	315 W Bertona St	Seattle	98119	0000-2400	0000-2400	0000-2400
98	P&R - Kent	902 W James St	Kent	98032	0000-2400	0000-2400	0000-2400

Comfort Stations

					HOURS		
ID #	NAME	ADDRESS	CITY	ZIP	WEEKDAY	SATURDAY	SUNDAY
99	P&R - Auburn	101 15 St NE	Auburn	98002	0000-2400	0000-2400	0000-2400
104	P&R - Houghton	7024 116th Ave NE	Kirkland	98033	0000-2400	0000-2400	0000-2400
106	Aurora Village Transit Center	N 200 St/Ashworth Ave N	Seattle	98133	0000-2400	0000-2400	0000-2400
107	Chevron Gas	355 NW 85 St	Seattle	98117	0600-2200	0600-2200	0600-2200
109	P&R - Kenmore	7346 NE Bothell Wy	Kenmore	98011	0000-2400	0000-2400	0000-2400
110	P&R - Kingsgate	13001 116th Wy NE	Kirkland	98034	0000-2400	0000-2400	0000-2400
111	P&R - Meyers Way	9000 Olson Pl SW	Seattle	98106	0000-2400	0000-2400	0000-2400
112	P&R - South Kirkland portable	10610 NE 38th Pl	Kirkland	98033	0000-2400	0000-2400	0000-2400
113	P&R - Bothell	10303 Woodinville Dr	Bothell	98011	0000-2400	0000-2400	0000-2400
114	P&R - Federal Way	32320 23 Ave S	Federal Way	98003	0000-2400	0000-2400	0000-2400
115	P&R - Eastgate	14200 SE Eastgate Wy	Bellevue	98005	0000-2400	0000-2400	0000-2400
116	Issaquah Transit Center	1050 17th NW	Issaquah	98027	0000-2400	0000-2400	0000-2400
119	P&R - Kent-Des Moines	23405 Military Rd S	Kent	98198	0000-2400	0000-2400	0000-2400
121	Chevron Gas	8407 SE 68 St	Mercer Island	98040	0000-2400	0000-2400	0000-2400
124	P&R - South Renton	205 S 7 St	Renton	98055	0000-2400	0000-2400	0000-2400
125	P&R - Wilburton	720 114th Ave SE	Bellevue	98055	0000-2400	0000-2400	0000-2400
128	P&R - Overlake	2650 152nd Ave NE	Overlake	98052	0000-2400	0000-2400	0000-2400
130	South Base	12100 E Marginal Wy S	Seattle	98168	0000-2400	0000-2400	0000-2400
136	Tunnel - IDS staging area	5th Ave S/S King St	Seattle	98104	0500-2500	0500-2500	0600-2400
141	P&R - Shoreline	18821 Aurora Ave N	Seattle	98133	0000-2400	0000-2400	0000-2400
142	Starbucks	4101 SW Admiral Wy	Seattle	98116	0530-2030	0430-2030	0500-2030
144	University Heights Center	5031 University Wy NE	Seattle	98105	0800-2200	0900-1600	0900-0800
151	Starbucks	3300 W McGraw St	Seattle	98199	Mo-Th: 0500-1830, Fr: 0500-1800	0530-1800	0530-1800
152	Miller Paint Company	6101 Airport Wy S	Seattle	98108	0700-1800	0800-1600	Closed
153	P&R - Lake Meridian	26805 132nd Ave SE	Kent	98042	0000-2400	0000-2400	0000-2400
155	Chevron Gas	23701 Maple Valley-Black Diamond Rd SE	Maple Valley	98038	0500-2200	0600-2300	0500-2200
156	P&R - Woodinville	140 Ave NE/NE 175 St	Woodinville	98072	0000-2400	0000-2400	0000-2400
160	Shell Gas	3317 Government Wy	Seattle	98199	0000-2400	0000-2400	0000-2400
161	QFC - Westwood Village (code)	2500 SW Barton St	Seattle	98106	0500-2400	0700-2400	0500-2400
165	Westfield Southcenter Mall	Tukwila Pkwy & Southcenter Pkwy	Tukwila	98188	1030-2200	1030-2200	1030-2200
166	Discovery Park	Illinois Av/Texas Wy	Seattle	98199	0000-2400	0000-2400	0000-2400
167	Union 76 Gas	4603 S 188 St	SeaTac	98188	0500-2200	0600-2200	0600-2200
170	East Base	1975 124 Ave NE	Bellevue	98005	0000-2400	0000-2400	0000-2400
174	Peter Kirk Park Playfield	3rd St & Park Ln	Kirkland	98033	0000-2400	0000-2400	0000-2400
175	7-Eleven Store	12355 15 Ave NE	Seattle	98125	0000-2400	0000-2400	0000-2400
181	Northgate TC	10200 1 Ave NE	Seattle	98105	0000-2400	0000-2400	0000-2400
182	Shell Gas	11520 Avondale Rd	Redmond	98052	0000-2400	0000-2400	0000-2400
187	SHA - Tri-Court Community Rm	720 N 143 St	Seattle	98133	0000-2400	0000-2400	0000-2400
195	Ace Hardware	330 Main Ave S	North Bend	98045	0700-2100	0700-2100	0800-2000
199	Federal Center South	4735 E Marginal Wy S	Seattle	98134	0600-1800	0000-2400	Closed
203	SHA - Center Park	2121 26 Ave S	Seattle	98144	0000-2400	0000-2400	0000-2400
218	Chevron Gas	2347 California Ave SW/ SW Admiral Wy	Seattle	98116	0000-2400	0000-2400	0000-2400
222	Arco AM/PM Gas	665 23 Av	Seattle	98122	0000-2400	0000-2400	0000-2400
228	KFC	9401 Rainier Ave S	Seattle	98118	1030-2200	1030-2200	0100-2200
230	7-Eleven Store	9 Nickerson St	Seattle	98109	0000-2400	0000-2400	0000-2400
232	P&R - Bear Creek	7760 178th Pl NE	Redmond	98052	0000-2400	0000-2400	0000-2400

Comfort Stations

					HOURS		
ID #	NAME	ADDRESS	CITY	ZIP	WEEKDAY	SATURDAY	SUNDAY
237	VA Medical Center	1660 S Columbian Wy	Seattle	98118	0000-2400	0000-2400	0000-2400
243	McDonalds	1524 3 Av	Seattle	98101	0500-2200	0600-2200	0600-2200
251	Shell Gas	12400 SE 312 St	Auburn	98092	0000-2400	0000-2400	0000-2400
253	UW - Burke Museum	17th Ave NE and NE 45th St	Seattle	98105	0900-1700 1st Thurs Of Month: 1000-2000	1000-1700	0900-1700
257	Gull- Pacific Xpress Gas	3215 4 Ave S	Seattle	98134	0000-2400	0000-2400	0000-2400
261	Magnolia Playfield	2518 34 Ave W	Seattle	98199	0000-2400	0000-2400	0000-2400
264	Kaiser Permanente	201 16 Ave E	Seattle	98112	0000-2400	0000-2400	0000-2400
272	Subway	2338 Rainier Ave S	Seattle	98118	0000-2400	0000-2400	0000-2400
274	Subway	2423 2 Av	Seattle	98121	0800-2300	0900-2300	1000-2200
277	Starbucks	2200 NW Market St	Seattle	98107	0500-2000	0530-2000	0530-2000
278	Starbucks	4555 University Wy NE	Seattle	98105	0530-1900	0600-1900	0600-1900
286	Subway	4020 NE 4 St	Renton	98056	0800-2200	0800-2200	0800-2200
287	College Inn Pub	4006 University Wy NE	Seattle	98105	1130-2600	1130-2600	1130-2600
292	Costco	1801 10th Ave NW	Issaquah	98027	1000-2030	0930-1900	1000-1800
311	Union 76 Gas (T-Key)	6230 Rainier Ave S	Seattle	98118	0000-2400	0000-2400	0000-2400
317	Arco AM/PM Gas	21214 84 Ave S	Kent	98032	0000-2400	0000-2400	0000-2400
318	Union 76 Gas	21208 68 Ave S	Kent	98032	0400-2200	0500-2100	0500-2100
320	Safeway	8340 15 Ave NW	Seattle	98117	0500-0100	0500-0100	0500-0100
321	Rainier Community Center	4600 38 Ave S	Seattle	98118	M/W0700-2100 T/ Th1000-2100 F 0900-1700	0900-0700	Closed
322	Library - Kirkland	308 Kirkland Av	Kirkland	98033	1000-2100 F1000-1800	1000-1700	1300-1700
331	Library - Fall City	33415 SE 42nd Pl	Fall City	98024	1000-2100 F1000-1800	1000-1700	Closed
341	UW Triangle Garage	Montlake/Pacific Place	Seattle	98105	0000-2400	0000-2400	0000-2400
342	Renton Transit Center	S 2 St & Burnett Ave S	Renton	98055	0000-2400	0000-2400	0000-2400
358	Larsen's Bakery	8000 24 Ave NW	Seattle	98117	0530-1930	0530-1900	0630-1800
359	NOAA, Bldg 3	7600 Sand Point Wy NE	Seattle	98155	0800-1600	Closed	Closed
368	Factory Stores	461 South Fork Ave SW	North Bend	98045	1000-2000	1000-2000	1000-1800
371	Factoria Mall	4092 Factoria Blvd SE	Bellevue	98006	0930-2130	0930-2130	1100-1800
373	Enumclaw Pool	420 Semanski St S	Enumclaw	98022	0530-2000	0900-2000	Closed
382	7-Eleven Store	300 N 125 St	Seattle	98133	0000-2400	0000-2400	0000-2400
386	Albertsons	4010 A St SE	Auburn	98002	0530-2400	0530-2400	0530-2400
388	P&R - Canyon Park	Canyon Park P&R AcRd/17 Ave SE	Bothell	98021	0000-2400	0000-2400	0000-2400
397	Bus Stop Espresso	800 NE 65 St	Seattle	98115	0600-1900	0700-1900	0800-1500
400	Black Diamond PD/Courthouse	25510 Lawson St	Black Diamond	98010	0830-1700	0000-0000	0000-0000
402	Columbia Health Center	4400 37 Ave S	Seattle	98118	M-Th 08:30-1800 F 0800-1700	Closed	Closed
404	Vashon Thriftway	9740 SW Bank Rd	Seattle	98070	0800-2100	0800-2100	0800-2100
406	P&R - Valley Center portable	20221 Vashon Hwy SW	Vashon	98070	0000-2400	0000-2400	0000-2400
413	Fred Meyers	13000 Lake City Wy NE	Seattle	98125	0700-2300	0700-2300	0700-2300
417	7-Eleven Store	1522 E Madison St	Seattle	98122	0000-2400	0000-2400	0000-2400
424	The Seattle Gym	3811 NE 45 St	Seattle	98105	0530-2200	0530-2130	0700-1930
429	QFC	1531 NE 145 St	Seattle	98155	0600-2200	0600-2200	0600-2200
432	Metro - Rainier/Henderson	Rainier Ave S/S Henderson St	Seattle	N/A	0000-2400	0000-2400	0000-2400
438	Rite Aid Pharmacy	8500 35 Ave NE	Seattle	98115	0800-2200	0800-2200	0800-2200

Comfort Stations

					HOURS		
ID #	NAME	ADDRESS	CITY	ZIP	WEEKDAY	SATURDAY	SUNDAY
439	Ferry Terminal at Tahlequah	SW Tahlequah Rd & SR 163	Vashon	98000	0000-2400	0000-2400	0000-2400
440	Seattle Police West Precinct	810 Virginia St	Seattle	98101	0700-2300	0700-2300	0700-2300
442	King Street Center	201 S Jackson St	Seattle	98124	0600-1900	0600-1900	0600-1900
445	Portable - Dockton	99 Ave SW/SW 264 St	Vashon	98070	0000-2400	0000-2400	0000-2400
461	Starbucks	1600 E Olive Wy	Seattle	98102	0430-2000	0500-2200	0500-2100
463	Childrens Hospital	4800 Sand Point Wy NE	Seattle	98105	0530-2200	0630-2100	0730-2100
464	Metro - 36th/Day	36 Ave S/S Day St	Seattle	98122	0000-2400	0000-2400	0000-2400
466	California Pizza	595 106 Ave NE	Bellevue	98004	1100-2200	1100-2300	1100-2200
469	P&R - Twin Lakes	21 Ave SW/SW 344 St	Federal Way	98003	0000-2400	0000-2400	0000-2400
475	Diva Espresso	14415 Greenwood Ave N	Seattle	98103	0530-2000	0600-2000	0700-1900
481	U W Bothell Campus	Campus Wy NE/Campus AcRd	Bothell	98021	0000-2400	0000-2400	0000-2400
483	Chevron Gas	10011 Main St	Bellevue	98004	0500-2300	0600-2200	0600-2200
484	Top Pot Doughnuts	609 Summit Ave E	Seattle	98102	0600-2100	0700-2100	0700-2100
487	Kirkland Tire Factory	602 6 St	Kirkland	98033	0800-1800	0800-1800	Closed
489	Richmond Beach Coffee Company	1442 NW Richmond Beach Rd	Shoreline	98177	0630-1800	0700-1800	0700-1800
490	SHA - University West High Rise	4544 7 Ave NE	Seattle	98105	0000-2400	0000-2400	0000-2400
491	Starbucks	14359 15 Ave NE	Seattle	98125	0500-1930	0530-1930	0530-1930
493	Van Asselt Community Center	2820 S Myrtle St	Seattle	98105	1100-2100	1100-2100	0900-2000
495	Seattle Police South Precinct	3001 S Myrtle St	Seattle	98108	0700-1900	0700-1900	0700-1900
501	Redmond Technology Station	NE 40th St & 156th Ave NE	Overlake	98134	0000-2400	0000-2400	0000-2400
502	Bellevue Bse	1790 124 Ave NE	Bellevue	98005	0000-2400	0000-2400	0000-2400
505	UW Police	3939 15th Ave NE	Seattle	98005	0830-1200, 1300-1630	Closed	Closed
506	P&R - Issaquah Highlands	1755 Highlands Dr NE	Issaquah	98027	0000-2400	0000-2400	0000-2400
508	Paramount Hotel	724 Pine St	Seattle	98101	0000-2400	0000-2400	0000-2400
510	P&R - Tukwila	13445 Interurban Ave S	Tukwila	98138	0000-2400	0000-2400	0000-2400
511	Auburn Station Transit Center	A St SW/2 St SW	Auburn	98002	0000-2400	0000-2400	0000-2400
516	Shack Coffee	2920 SW Avalon Wy	Seattle	98106	0600-1500	0700-1600	0700-1600
518	7-Eleven Store	16506 5 Ave NE	Shoreline	98155	0000-2400	0000-2400	0000-2400
521	FedEx Kinko's	418 S Jackson St	Seattle	98104	0700-2100	0900-1800	Closed
524	Safeway	516 1 Ave W	Seattle	98119	0500-2500	0500-2500	0500-2500
526	Verite Coffee	1101 34 Av	Seattle	98122	0600-1800	0700-1800	0700-1800
529	Tukwila Sounder Station	7301 S 158th St	Tukwila	98005	0000-2400	0000-2400	0000-2400
530	P&R - Redondo Heights	27454 Pacific Highway S	Federal Way	98003	0000-2400	0000-2400	0000-2400
532	QFC	600 NW Richmond Beach Rd	Shoreline	98177	0500-2100	0500-2100	0500-2100
536	Cafe Vitta	125 Prefontaine Pl S	Seattle	98104	0600-1800	Closed	Closed
540	Seattle Public Library	713 8 Ave S	Seattle	98144	1300-2000 M&T	1000-1800	1300-1700
541	Port of Seattle	2711 S Alaskan Wy (Pier 69)	Seattle		0600-1700	Closed	Closed
543	Uptown Espresso	S Alaskan Wy/ Broad St (Pier 70)	Seattle	98121	0600-1800	0600-1800	0600-1800
544	Aqua by El Gaucho	S Alaskan Wy/ Broad St (Pier 70)	Seattle	98121	1600-2200	1600-2200	1600-2200
545	Zeigeist Coffee	171 S Jackson St	Seattle	98104	0600-1900	0700-1900	0800-1900
549	Lyon's Den Coffee Shoppe	10415 Beardslee Blvd	Bothell	98011	0530-2230	0800-2200	0800-2000
551	Safeway	2100 Queen Anne Av	Seattle	98109	0000-2400	0000-2400	0000-2400
555	Starbucks	7100 E Green Lake Wy N	Seattle	98115	0430-2030	0500-2100	0530-2100
556	Peet's Coffee & Tea	6850 Green Lake Wy N	Seattle	98103	0530-2030	0630-2030	0630-1930
557	7-Eleven Store	3939 Stone Wy N	Seattle	98103	0000-2400	0000-2400	0000-2400
558	Federal Way Transit Center	31621 23 Ave S	Federal Way	98023	0000-2400	0000-2400	0000-2400

Comfort Stations

					HOURS		
ID #	NAME	ADDRESS	CITY	ZIP	WEEKDAY	SATURDAY	SUNDAY
560	Admiral United Church of Christ	4320 SW Hill St	Seattle	98106	0000-2400	0000-2400	0000-2400
566	Starbucks	6170 E Lake Sammamish Pkwy SE	Issaquah	98029	M-Th: 0430-2100, Fr: 0400-2200	0430-2130	0430-2000
567	Fred Meyer	6100 E Lake Sammamish Wy SE	Issaquah	98029	0700-2300	0700-2300	0700-2300
568	Issaquah Community Center	301 Rainier Blvd S	Issaquah	98027	0500-2100	0800-1600	Closed
572	Metro Employee Parking Garage	1233 6 Ave S	Seattle	98134	0000-2400	0000-2400	0000-2400
573	Shoreline Comm. Coll. - Bldgs 900 & 1000	Greenwood Ave N/NW Innis Arden Wy	Seattle	98177	0000-2400	0000-2400	0000-2400
575	Kent Station Transit Center	301 Railroad Ave N	Kent	98032	0000-2400	0000-2400	0000-2400
580	Issaquah Salmon Hatchery	125 W Sunset Wy	Issaquah	98027	0000-2400	0000-2400	0000-2400
581	Shell Gas - Carnation	4333 SR 203	Carnation	98014	0000-2400	0000-2400	0000-2400
583	Shell Gas - Cottage Grove	5445 Delridge Wy SW	Seattle	98106	0600-2400	0600-2400	0600-2400
586	Starbucks - Panther Lake	10700 SE 208 St	Kent	98031	0430-1930	0500-1900	0530-1830
587	Chevron Gas Brown Bear Car Wash	3050 228 Ave SE	Sammamish	98075	0600-2200	0600-2200	0600-2200
588	Starbucks	17171 Bothell Wy NE	Lake Forest Park	98155	0500-2030	0500-2000	0500-2000
589	Dick's Drive-In Restaurant	500 Queen Anne Ave N	Seattle	98109	1030-2600	1030-2600	1030-2600
590	QFC Mercer Village Center	8421 SE 68 St	Mercer Island	98040	0000-2400	0000-2400	0000-2400
591	PSE substation portable	8477 SE 68 St	Mercer Island	98040	0000-2400	0000-2400	0000-2400
602	Shell Gas	2461 4 Ave S	Seattle	98134	0000-2400	0000-2400	0000-2400
606	Eat Local	2400 Queen Anne Ave N	Seattle	98109	0800-2100	0800-2100	0800-2100
608	Rainier Teriyaki	3330 Rainer Ave S	Seattle	98144	1000-2100	1000-2100	Closed
609	Mercato Bellagio	745 Bellevue Ave E	Seattle	98102	0900-2400	0900-2400	0900-2400
610	IDS	Tunnel AcRd	Seattle	98104	0000-2400	0000-2400	0000-2400
612	Totem Lake Transit Center	12039 NE 128th St	Kirkland	98034	0000-2400	0000-2400	0000-2400
614	Mt. Baker Transit Center	2824 Rainier Ave South	Seattle	98144	0000-2400	0000-2400	0000-2400
615	Tukwila International Boulevard Station	3651 Southcenter Blvd	Tukwila	98188	0000-2400	0000-2400	0000-2400
618	Kayu Kayu Ac Park	19911 Richmond Beach Dr NW	Shoreline	98177	Daylight hours	Daylight hours	Daylight hours
619	Rainier Beach Station	Martin Luther King Junior Wy/S Henderson St	Seattle		0000-2400	0000-2400	0000-2400
620	P&R - Brickyard	15530 Juanita-Woodinville wy NE	Woodinville	98034	0000-2400	0000-2400	0000-2400
622	Windermere Auto Service	5450 Sand Point Wy NE	Seattle	98105	0600-2300	0600-2300	0600-2300
624	Madrona Playground	3211 E Spring St	Seattle	98122	0000-2400	0000-2400	0000-2400
628	Bluebird Yogurt	7400 Greenwood Ave N	Seattle		1500-2200	1200-2200	1200-2200
630	Fire House Ballard	1521 NW Market St	Seattle		0000-2400	0000-2400	0000-2400
632	Starbucks	4000 E Madison St	Seattle	98112	0430-2000	0430-2000	0430-2000
635	Panera Bread	921 N 10 St, Suite E	Renton	98057	0600-2100	0600-2100	0700-2100
637	Mountlake Terrace Transit Center	6001 236 St SW	Mountlake Terrace	98043	0000-2400	0000-2400	0000-2400
638	Maplewood Golf Course	4050 SE Maple Valley Hwy	Renton		May-Aug: 0530-2200, Nov-Feb 0700-1900	May-Aug: 0530-2200, Nov-Feb 0700-1900	May-Aug: 0530-2200, Nov-Feb 0700-1900
639	ARCO AM/PM	15245 International Blvd	Tukwila	98188	0000-2400	0000-2400	0000-2400
640	McDonald's	4056 Factoria Blvd SE	Bellevue	98006	0500-2400	0500-2400	0500-2400
641	Target	2600 SW Barton St	Seattle	98125	1000-2000	1000-2000	1100-1800
642	Fred Meyer	26520 Maple Valley-Black Diamond Rd	Maple Valley	98038	0700-2300	0700-2300	0700-2300

Comfort Stations

					HOURS		
ID #	NAME	ADDRESS	CITY	ZIP	WEEKDAY	SATURDAY	SUNDAY
643	Seattle Fire Station #35	8729 15 Ave NW	Seattle	98117	0700-1900	0700-1900	0700-1900
645	YWCA	3800 S Myrtle St	Seattle	98118	0000-2400	0000-2400	0000-2400
646	QFC	9999 Holman Rd NW	Seattle	98117	0000-2400	0000-2400	0000-2400
647	Cheap Smokes	9450 35 Ave SW	Seattle	98125	0800-2300	0800-2300	0800-2300
648	Hotel Andra	2000 4th Ave	Seattle	98121	0000-2400	0000-2400	0000-2400
650	PCC	450 NE 71 St	Seattle	98115	0600-2400	0600-2400	0600-2400
651	Vintage Vino and Expresso	24081 SE 264 St	Maple Valley	98038	0500-2200 F: 0500-2300	0700-2300	0700-1900
653	Elm Coffee Roasters	240 2 Ave S	Seattle	98104	0700-1900	0800-1800	0800-1800
654	Starbucks	2326 1 Ave	Seattle	98121	0530-1800	0630-1800	0630-1900
655	Starbucks	211 Lenora St	Seattle	98121	0530-1800	0630-1800	0630-1800
656	Starbucks	1191 2 Av	Seattle	98101	0515-1800		
657	Starbucks	1301 2 Av	Seattle	98101	0500-1700	Closed	Closed
659	Starbucks	221 Pike St	Seattle	98101	0500-1900 M-Th 0500-1930 Fri.	0500-2030	0600-2000
660	Starbucks	1201 3 Av	Seattle	98101	0530-1730	Closed	Closed
661	Starbucks	999 3 Av	Seattle	98104	0530-1730	Closed	Closed
662	Starbucks	1125 4 Av	Seattle	98101	0430-1830	0430-1830	0430-1830
663	Easy Street Records	4559 California Ave SW	Seattle	98116	0700-1500	0700-2100	0700-1900
665	Kent Arbor Heights 360 Park	11525 SE 240 St	Kent	98031	Daylight hours	Daylight hours	Daylight hours
666	Good Bar	240 2 Ave S	Seattle	98104	1600-2400, F 1600-2600	1600-2600	1600-2400
667	Westlake Mezzanine	4 Ave & Pine St	Seattle	98101	0500-2500	0600-2500	0600-2500
668	7-Eleven	9200 35th Avenue SW	Seattle	98126	0000-2400	0000-2400	0000-2400
669	Heritage Park	199 Union Ave NE	Renton	98056	Daylight hours	Daylight hours	Daylight hours
670	Westin Hotel	1900 5 Av	Seattle	98109	0000-2400	0000-2400	0000-2400
671	Alki Mail & Dispatch	4701 SW Admiral Wy	Seattle	98116	0600-1900	0900-1700	0900-1600
673	Andiamo	938 110 Ave NE	Bellevue	98004	1100-1400, 1700-2200	1700-2200	1700-2200
674	Safeway	4732 Brooklyn Ave NE	Seattle	98105	0600-2600	0600-2600	0600-2600
675	Denny Hall (DEN)	Memorial Way NE & NE Clallam Place	Seattle	98105	See UW Packet	See UW Packet	See UW Packet
676	The Sitting Room	108 W Roy St	Seattle	98119	1700-2600	1700-2600	1700-2600
677	7-Eleven	1607 Queen Anne Ave N	Seattle	98109	0000-2400	0000-2400	0000-2400
678	Pacific Regent of Bellevue	919 109 Ave NE	Bellevue	98004	0000-2400	0000-2400	0000-2400
679	KCLS Covington Library	27100 164 Ave SE	Covington	98042	M-TH 1000-2100, F 1000-1800	1000-1700	1300-1700
680	The Hardware Store Restaurant	17601 Vashon Hwy	Vashon	98070	M-TH 0800-2000, F 0800-2130	0800-2130	0800-2000
681	South Lake Union Whole Foods	2210 Westlake Av	Seattle	98121	0600-2300	0600-2300	0600-2300
683	QFC Northshore	4101 49 Ave NE	Tacoma	98422	0000-2400	0000-2400	0000-2400
684	International School	445 128 Ave SE	Bellevue	98005	0700-1530	0700-1530	0700-1530
685	Starbucks	4147 University Way	Seattle	98105	0530-2100	0530-2100	0600-2030
686	Fed Ex	116 Andover Park E	Tukwila	98188	0700-2200	0800-1800	1100-1800
687	Subway	3320 W McGraw St	Seattle	98199	0900-2100	0900-2100	0900-2100
688	Jack in the Box	311 Griffin Ave E	Enumclaw	98022	0000-2400	0000-2400	0000-2400
690	Shell	7132 Delridge Way SW	Seattle	98106	0700-2300	0700-2300	0700-2200
691	Texaco Town Center Mini Mart	15410 NE Main St	Duvall	98019	0500-2300	0600-2300	0600-2300

Comfort Stations

					HOURS		
ID #	NAME	ADDRESS	CITY	ZIP	WEEKDAY	SATURDAY	SUNDAY
693	Swedish Medical Center	1600 E Jefferson St	Seattle	98122	0700-2100	0700-2100	0700-2100
694	King County Metro Central VM	640 S Massachusetts St	Seattle	98132	0000-2400	0000-2400	0000-2400
695	Gracene's Cupcake Boutique	30800 3 Av	Black Diamond	98010	Tu-We 1000-1900	1100-1900	Closed
696	Bellevue Library	1111 110th Ave NE	Bellevue	98004	Mon-Thurs 0900-1100 F0900-1100	1000-1800	1200-2000
697	Denny Way Subway	97 Denny Way	Seattle	98109	0900-2100	0900-2100	0900-2100
698	Subway	305 Lenora St	Seattle	98121	0700-2300	0800-2300	0900-2200
699	Residence Inn Lake Union	800 Fairview Ave N	Seattle	98109	0000-2400	0000-2400	0000-2400
700	Chevron North Bend	745 SW Mt Si Blvd	North Bend	98045	0000-2400	0000-2400	0000-2400
701	Lake City Branch - Seattle Public Library	12501 28th Ave NE	Seattle	98125	M-Th1000-2000 F-1000-1800	1000-1800	1300-1700
702	Atlantic Base VM	640 Massachusetts	Seattle	98134	0000-2400	0000-2400	0000-2400
703	North Base	2160 North 163rd St	Shoreline	98133	0000-2400	0000-2400	0000-2400
704	Chevron	15510 Aurora Ave N	Shoreline	98133	0000-2400	0000-2400	0000-2400
705	Taco DelMar	2136 1st Ave	Seattle	98121	1030-2200	1030-0300	1030-0300
706	Tacos Guaymas	6808 E Green Lake Way N	Seattle	98155	1030-2400	1030-2400	1030-2400
707	Silver Lake Weigh Station - Rest Area CS	I-5 Mile Post 188	Everett	98208	0000-2400	0000-2400	0000-2400
708	Roxbury 76	2851 SW Roxbury St SW	Seattle	98126	0000-2400	0000-2400	0000-2400
709	Union 76 Gas (Broadway & Roy)	915 E Roy St	Seattle WA	98102	0600-2230	0600-2230	0600-2130
711	Metropolitan Market	5250 40th Ave NE	Seattle	98105	2100-2500	2100-2500	2100-2500
712	Grease Monkey	14239 SE Petrovitsky Rd	Renton	98058	0800-1800	0800-1700	0900-1600
713	The Little Store at Richmond Beach	2002 NW 196th	Shoreline	98177	M-W-Th 0730-2100, Tues 0800-2310, Fri 0730-2230	0730-2230	0730-2100
714	Subway	255 Central Wy	Kirkland	98033	0700-2200	0800-2200	0900-2100
715	Magnolia Union 76 Gas (T-Key)	3301 W McGraw St	Seattle	98199	0000-2400	0000-2400	0000-2400
717	Shell Gas - K's Deli	3950 Leary Wy NW	Seattle	98103	0500-2300	0600-2300	0600-2200
720	Cafe Solstice	4116 University Way NE	Seattle	98105	M-Th 0630-2300 Fri 0630-2100	0700-2100	0700-2300
721	Hop In Grocery	5321 NE 4th St	Renton	98059	0500-2400	0800-2400	Closed
722	Fresh Flours	1624 S McClellan St	Seattle	98144	0600-1800	0700-1800	0700-1700
723	Cafe Bengodi	1636 S McClellan St	Seattle	98144	1600-2100	1500-2100	1500-2100
724	Arco AM-PM Gas	2790 Auburn Wy S	Auburn	98002	0000-2400	0000-2400	0000-2400
725	American Hostell	520 S King St	Seattle	98104	0000-2400	0000-2400	0000-2400
726	Beacon Hill Shell	2424 Beacon Ave S	Seattle	98144	0000-2400	0000-2400	0000-2400
729	Onnuri Church	20150 45th Ave NE	Lake Forest Park	98155	0000-2400	0000-2400	0000-2400
731	Beacon Hill Public Library	2821 Beacon Ave S	Seattle	89144	M-Th 1000-2000, Fri 1000-1800	1000-1800	1300-1700
732	Alder Hall/District Market	1315 NE Campus Parkway	Seattle	98195	See UW Packet	See UW Packet	See UW Packet
733	Lander Hall	1245 NE Campus Parkway	Seattle	98195	See UW Packet	See UW Packet	See UW Packet
734	Odegaard Library	4333 Brooklyn Ave NE	Seattle	98195	See UW Packet	See UW Packet	See UW Packet

Comfort Stations

					HOURS		
ID #	NAME	ADDRESS	CITY	ZIP	WEEKDAY	SATURDAY	SUNDAY
735	Dempsey Hall	4333 Brooklyn Ave NE	Seattle	98195	See UW Packet	See UW Packet	See UW Packet
736	Parrington Hall (PAR)	4105 George Washington Lane	Seattle	98105	See UW Packet	See UW Packet	See UW Packet
737	Paccar Hall	4277 E Stevens Way NE	Seattle	98195	See UW Packet	See UW Packet	See UW Packet
738	Bartell Drugs	400 S Jackson	Seattle	98104	0600-2100	0800-1900	0800-1900
739	McDonalds	14120 SE Petrovitsky Rd	Renton	98058	0600-2100	0600-2100	0600-2100
740	Shell Gas	201 Auburn Wy S	Auburn	98002	0000-2400	0000-2400	0000-2400
741	7-Eleven	1105 NE 47 St	Seattle	98105	0000-2400	0000-2400	0000-2400
743	Starbucks	4233 SW Alaska St	Seattle	98116	0530-2030	0530-2030	0530-2030
744	IT Headquarters	4535 44th Ave SW SW 202	Seattle	98116	0830-1730	Closed	Closed
745	Alaska Street Tattoo Parlour	4310 SW Alaska St	Seattle	98116	1100-1900	1100-1900	1100-1900
746	Round 1 Bowling and Amusement	2351 Southcenter Mall	Tukwila	98188	1000-2600	1000-2600	1000-2600
747	Top Pot	2758 Alki Ave SW	Seattle	98116	0600-1900	0600-1900	0600-1900
748	Casa Patron	805 NE 65th St	Seattle	98115	1100-2400	1100-2600	1100-2600
749	CafÃ© Barjot	711 Bellevue Ave E	Seattle	98102	0700-1400	0800-1400	0800-1400
750	Porters Shell Station	812 NE 65 St	Seattle	98115	0000-2400	0000-2400	0000-2400
751	Coffeemind	1907 10 Ave W	Seattle	98119	0700-1700	0700-1700	0700-1700
752	KFC Taco Bell	210 W Mercer St	Seattle	98119	1000-2400	1000-2400	1000-2400
753	Chevron	9800 NE 116th St	Kirkland	98034	0000-2400	0000-2400	0000-2400
754	Fred Meyer	100 NW 85th St	Seattle	98117	0700-2300	0700-2300	0700-2300
755	McCollum Park & Ride	620 128th St SE	Everett	98208	0000-2400	0000-2400	0000-2400
756	REI - Recreational Equipment Inc	222 Yale Ave N	Seattle	98109	0900-2100	0900-2100	1000-1900
757	Fairwood Pet Center	14201 SE Petrovitsky Rd	Renton	98058	0930-2000	0900-2000	0900-1900
758	Safeway	9620 28th Ave SW	Seattle	98126	0000-2400	0000-2400	0000-2400
759	Cenex Gas Station	32632 3rd AV	Black Diamond	98010	0500-2000	0600-2100	0500-2000
760	Starbucks	4112 NE 4th	Renton	98059	0400-2000	0430-2000	0430-2000
761	McPherson's Fruit & Produce	4500 15th Ave S	Seattle	98108	0600-2000	0600-2000	0600-2000
762	Walgreens	9456 16th Ave SW 98106	Seattle	98106	0800-2200	0800-2200	0800-2200
763	Battery St & 5th Starbucks	521 Wall St	Seattle	98121	M-Th 0530-1930 Fri 0530-1830	0630-1830	0630-1830
764	Bert's Red Apple	1801 41st Ave E	Seattle	98112	0700-2200	0700-2200	0700-2200
765	Cristalla	2033 2nd Ave	Seattle	98121	0000-2400	0000-2400	0000-2400
766	McGilvras	4234 E Madison St	Seattle	98112	1100-2400	0900-2600	0900-2600
767	Wedgwood QFC	8400 35th Ave NE	Seattle	98115	0600-2300	0600-2300	0600-2300
768	SPU Subway	3310 3rd Ave W	Seattle	98119	1100-2100	1100-2100	1100-2100
769	Madrona Arms	1138 34th Ave	Seattle	98122	0900-2400	0900-2400	0900-2400
771	Voxx Coffee	2245 Eastlake Ave E	Seattle	98102	0600-1800	0700-1700	0700-1700
772	Fred Hutchinson	1997 Ward St	Seattle	98109	0700-1900	Closed	Closed
773	Lake City Shell	13001 Lake City Wy NE	Seattle	98125	0500-2400	0600-2400	0600-2400
775	Subway Store#1616	4336 Roosevelt Way NE	Seattle	98105	0000-2400	0000-2400	0000-2400
776	Washington State Convention Center (Main)	705 Pike St	Seattle	98101	0500-2200	0500-2200	0500-2200
776	Washington Station Convention Center (Security Office - Pike & 9th)	705 Pike St	Seattle	98101	0000-2400	0000-2400	0000-2400
777	Chevron	1554 NE 145th St	Seattle	98155	0000-2400	0000-2400	0000-2400
778	KEXP	472 1st Ave N	Seattle	98109	0700-1800	0700-2000	0800-1800
779	Silver Cloud	1150 Fairview Ave N	Seattle	98109	0000-2400	0000-2400	0000-2400

Comfort Stations

					HOURS		
ID #	NAME	ADDRESS	CITY	ZIP	WEEKDAY	SATURDAY	SUNDAY
780	Seattle Labor Temple Association	2800 1st Ave	Seattle	98121	Mo-Th: 1100-2400, Fr: 1100-2600	1100-2600	1100-2400
781	ACME Bowl	2826 Andover Park W, #100	Tukwila	98188	Mo-Tu-We: 1500-2300, Th: 1200-2300, Fr: 1000-2500	1000-2500	1000-2300
782	Angle Lake Station	20015 28th Ave S	Seatac	98198	0000-2400	0000-2400	0000-2400
783	Mount Teneriffe	Mount Teneriffe Trailhead	North Bend	98045	Daylight Hours	Daylight Hours	Daylight Hours
784	Seaway Transit Center	1950 75th St SW	Everett	98203	0000-2400	0000-2400	0000-2400
785	King County Chinook Building	401 5th Ave	Seattle	98104	0800-1730	Closed	Closed
786	Fix Auto / Damage Analysis	8753 15th Ave NW	Seattle	98117	0800-1730 (frequently opens at 0600)	Closed	Closed
787	Patty's Eggnest Holman Rd	9749 Holman Rd NW	Seattle	98177	0600-1500	0600-1600	0700-1600
788	Burton Auto	23919	Vashon Island	98070	0000-2400	0000-2400	0000-2400
789	QFC - Renton	4800 NE 4th St	Renton	98059	0000-2400	0000-2400	0000-2400
790	Copal	323 Occidental Ave S	Seattle	98104	1130-2200	0400-2200	Closed
791	Gim Wah Restaurant	3418 W McGraw St	Seattle	98199	1130-2500	0400-2500	0400-2200
792	Lake City Chevron	11750 Lake City Way NE	Seattle	98125	0000-2400	0600-2400	0000-2400
793	The Grove West Seattle Inn	3512 SW Alaska St	Seattle	98126	0000-2400	0000-2400	0000-2400
794	The Junction QFC	4550 42nd Ave SW	Seattle	98116	0500-2600	0500-2600	0500-2600
795	King County Courthouse	516 Third Ave	Seattle	98104	0830-1630	0000-0000	0000-0000
796	All Pilgrims Christian Church	500 Broadway E	Seattle	98102	0000-2400	0000-2400	0000-2400
797	Starbucks (Broadway & E Denny)	101 Broadway E	Seattle	98102	0530-1900	0600-1900	0700-1800
799	Firehouse Coffee - Shin Espresso Co	2622 NW Market St	Seattle	98107	0600-1700	0700-1700	0700-1700
800	Street Bean	2711 3rd Ave	Seattle WA	98121	0600-1700	0800-1500	Closed
801	FedEx (Belltown)	402 Cedar St	Seattle	98121	0730-2100	0800-2100	Closed
802	Vermont Inn	2721 Fourth Ave	Seattle	98121	0000-2400	0000-2400	0000-2400
803	Jacksons Food Stores - Shell	10 W Denny Way	Seattle	98101	0000-2400	0000-2400	0000-2400
804	Agua Verde Paddle Club	1307 NE Boat St - Lower Level	Seattle	98105	0000-2400	0000-2400	0000-2400
805	Deli Cut Subs	300 Fifth Ave #150	Seattle	98104	0400-1800	Closed	Closed
805	Deli Cut Subs	300 5th Ave. #150	Seattle	98104	0400-1600	Closed	Closed
806	SODO E3 Busway	435 S Holgate St	Seattle	98144	0000-2400	0000-2400	0000-2400
807	Holiday Inn & Suites	3850 Monte Villa Parkway NE	Bothell	98021	0000-2400	0000-2400	0000-2400
809	NOAA, Bld 2	7600 Sand Point Wy NE	Seattle	98155	0530-1800	Closed	Closed
810	TIBS Metro Comfort Station	3651 Southcenter Blvd	Tukwila	98188	0000-2400	0000-2400	0000-2400
811	Hilltop Red Apple	2701 Beacon Ave S	Seattle	98144	0700-2000	0700-2000	0700-2000
812	Chevron	631 Central Ave	Kent	98032	0000-2400	0000-2400	0000-2400
813	Pinehurst Safeway	613 N Central Ave	Seattle	98125	0700-2200	0700-2200	0700-2200
814	North Star Diner	8580 Greenwood Ave N	Seattle	98103	0700-2600	0000-2400	0000-2400
815	Donut Factory	4336 Roosevelt Way NE	Seattle	98105	0000-2400	0000-2400	0000-2400
816	Sugar Bakery & Coffeehouse	110 Republican St	Seattle	98109	0630-2200	0700-2200	0700-2200
818	Ballard Senior Center	5429 32nd Ave NW	Seattle	98107	0000-2400	0000-2400	0000-2400

Central Business District (CBD)



The Central Business District (CBD) is the area bordered by S. Jackson Street, I-5, Denny Way and the waterfront.

Safety Stops

You are required to follow the safety stop instructions described on the individual route pages or on service adjustments. Safety stops may apply to base routes, deadhead routes, or special routes. You must determine if any portion of your route is affected by a safety stop. When no specific location is identified in the *Route Book*, the safety stop can be made at the first available zone. For all safety stops with a defined location, the safety stop must be made at that location.

At locations where 90 lbs of air pressure is required, make a complete stop. Do not proceed with less than 90 lbs pressure. Call the coordinator.

The safety stops are as follows:

- All transit facilities stop bars and crosswalks: Make a stop at all stop bars, crosswalks and check area; proceed with caution.
- NE 135 St at far side 93 Av NE, (before crest of hill), eastbound on Routes 234 & 244: test brakes and check air pressure for a minimum of 90 lbs.
- E Galer St at Grandview Pl E on Route 10: Make a stop and check for oncoming traffic; proceed with caution.
- James St at 5 Av, westbound: Test brakes and check air pressure for a minimum of 90 lbs.
- James St at 9 Av, westbound: Test brakes and check air pressure for a minimum
- of 90 lbs.
- Jefferson St at 9 Av, westbound: Test brakes and check air pressure for a minimum of 90 lbs.
- Madison St at 6 Av, westbound Route 12: Test brakes and check air pressure for a minimum of 90 lbs.
- Queen Anne Av N and W Highland Dr, southbound on Routes 2, 13, & 29; test brakes and check air pressure for a minimum of 90 lbs in the zone nearside on W Highland Dr.
- Seneca St westbound between 4 Av & 3 Av; 10 mph on dry pavement and 5 mph on wet pavement on Route 2.
- Seneca St at 6 Av, westbound: Test brakes and check air pressure for a minimum 90 lbs.

Slow Orders

You are required to follow the slow order instructions described on the individual route pages or on service adjustments. Slow orders apply to base routes, deadhead routes or special routes, even though only regular service routes are listed below. You must determine if any portion of your route is affected by a slow order and operate according to the reduced speed limit established for that location.

The Slow Orders Are as Follows:

- I-5 express lanes northbound; Coaches exiting at the NE 42 St off-ramp must not exceed 20 mph. Deceleration must begin at or before the crest of the I-5 freeway bridge; the coach must not be exceeding 20 mph when the front of the coach passes the speed limit sign for Routes 63, 64, 74, 76, 316 and 355.
- I-5 express lanes southbound; For coaches traveling in the inside HOV lane, speed limit is 40 mph from the Mercer St off-ramp to the approach to the tunnel exiting onto 5 Av at Cherry Street for Routes 303, 304 and 355.
- 3 Av W between W Smith St & W Fulton St; 20 mph or less on Routes 3, 4, 13 & 29.
- 3 Av NE between NE 130 St & NE 135 St; 20 mph or less on Routes 980, 982, 992, 986, 987, 988, 989, 994 & 995.

- SE 4 St between Union Av SE & Chelan Av SE; 15 mph or less on Route 114.
- 24 Av NW between NW 92 St & NW Neptune Pl; 20 mph or less on Route 18 Express.
- 24 Av S between S Dearborn St & S Norman St; 15 mph or less on Route 4.
- 26 Av SW between SW Barton St & SW Roxbury St; 20 mph or less on Routes 21, 22, 120, & 673.
- 30 Av W/31 Av W between W Tilden St & W Jameson St; 15 mph or less on Route 24.
- 32 Av NW north of NW 85 St (Golden Gardens Dr NW, View Av NW, Loyal Av NW); 20 mph or less on Route 17 Express.
- 34 Av at E Howell St to E Denny Way at 36 Av; 10 mph or less on Route 2 trolley.
- 38 Av NE between NE 85 St & NE 86 St; 15 mph or less on Route 71.
- NE 86 St between 38 Av NE & 35 Av NE; 15 mph or less on Route 71.
- NE 55 St between 35 Av NE & 40 Av NE; 20 mph or less on Routes 65 & 74.
- 55 Av NE between NE 70 St & NE 65 St; 10 mph or less on Routes 71 (SB only) & 76 (SB only).
- 57 Av S between Rainier Av S & Waters Av S; 5 mph or less for all trolleys on Route 7.
- Between Woodlawn Av NE/NE 65 St & N 56 St/Meridian Ave N; 20 mph or less on Routes 62
- 64 Av S between nearside S Cooper St & nearside Waters Av S; 10 mph on wet pavement on Route 7.
- NE 65 St between 35 Av NE & 40 Av NE; 20 mph or less on Routes 62, 71 & 76.
- NE 87 St/7 Av at 112 Av NE; 10 mph or less over dip in the road on Route 893.
- S 116 St at 1 Av S; 10 mph or less on Route 128.
- 119 Av SE between SE 48 St & SE 60 St; 20 mph or less on Routes 114 & 240.
- N 143 St between Greenwood Av N & Linden Av N; 20 mph or less on Route 28 Express.
- N 160 St eastbound from crosswalk nearside Dayton Av N to crosswalk farside Dayton Av N; 5 mph or less on Route 330.
- S 208/212 St westbound between 98 Pl S & 91 Pl S; 25 mph or less on Route 157.
- SW 325 St/SW 327 St between 35 Av SW & 26 Av SW; 15 mph or less on Route 187.
- SW Admiral Way westbound between 59 Av SW & 63 Av SW; 20 mph or less on Route 56.
- Beach Dr SW between 48 Av SW & SW Shore Pl St; 15 mph or less on Routes 37, 53.
- NE Bothell Way between Ballinger Way NE & 61 Avenue NE; 30 mph or less. Routes 309 Express, 312 Express 331, 342, 372 Express & 522 Express.
- Condon Way W between W Howe St & W McGraw St; 15 mph or less on Route 31.
- First Av and Second Av, Black Diamond, between First Av/Baker St and Second Av/ Lawson St; 15 mph or less on Route 143.
- W Fulton St between 8 Av W & 10 Av W; 15 mph or less on Route 1.
- Grandview Pl E between E Galer St & E Garfield St; 10 mph or less on Route 10.
- James St westbound between 9 Av & 3 Av; 10 mph on dry pavement and 5 mph on wet pavement on Routes 3, 4, 193 and eastbound between 4 Av & 6 Av: 10 mph on Routes 3, 4, 13 and 303.
- Kirkwood Pl N between N 56 St & Meridian Av N: 20 mph or less on Route 62.
- Lake Dell Av and E Alder St between 32 Av & Lake Washington Blvd; 10 mph or less on Route 27.

- W Laurel Dr NE/E Laurel Dr NE from NE 45 St & 52 Av NE to E Laurel Dr NE and 54 Av NE; 10 mph or less on Route 995.
- Madison St westbound between 6 Av & 1 Av; 10 mph on dry pavement and 5 mph on wet pavement on Route 12.
- Marine View Dr between SW 106 St & 35 Av SW; 20 mph or less on Route 21X.
- NOAA 10 mph or less on all roadways in NOAA except NE NOAA Dr for Route 62.
- NE Northgate Way eastbound between 24 Av NE & NE Lake City Way; 20 mph or less on Route 75.
- Queen Anne Av N southbound between W Highland Dr & W Roy St; 10 mph on dry pavement and 5 mph on wet pavement on Routes 2, 13 & 29.
- Rainier Av S between S Court St & S Andover St; 25 mph for all trolleys on Route 7.
- Rainier Av S at S Walden St; 20 mph or less southbound for all trolleys on Route 7.
- Seneca St at 6 Av, westbound: Test brakes and check air pressure for a minimum of 90 lbs.
- Seneca St westbound between 4 Av & 3 Av; 10 mph on dry pavement and 5 mph on wet pavement on Route 2.
- SW Roxbury St between 31 Av SW and 35 Av SW; 15 mph or less on Routes 21, 22, and 673 (C Line).
- Taylor Av N between 1700 block & Howe St; 10 mph or less on Routes 3 and 4.
- Thackeray Pl NE between NE 42 St & NE 50 St; 20 mph or less on Route 26 Express.
- W Viewmont Way W at W Dravus St; 20 mph or less on W Viewmont Way between W Armour St & W Bertona St, both directions, on Route 24.
- SW Windmill St between 99 Av SW & 97 Av SW; 15 mph or less on Route 119.
- Both directions at the Evergreen Point and Yarrow Point (92nd Av NE) Freeway Stations; 30 mph or less when entering platform area on Routes 167, 252, 255, 257, 268, 277, 311, 541, 542, 545, 555, 556, 982 and 986.

Special Lane Operations

State law prohibits large vehicles from the left lane on limited access highways with three lanes or more in one direction. There are exemptions that benefit the way Metro provides service.

- HOV lanes are not considered the left lane of a roadway.
- On I-90 between Exit #2A and Exit #10 you may continue to operate in the left lane as you prepare to enter the HOV lane.
- On the I-5 corridor between the I-405 interchange at Southcenter and the I-405 interchange just beyond Alderwood Mall is exempt, including express lanes.

When operating outside these exempted areas, buses may not operate in the third lane or beyond except to enter a left side HOV lane.

Bus/Carpool Lane, I-5:

- North of NE Northgate Way, peak-hours only, coaches entering or exiting the express lanes are to continue through in the bus/carpool lane (southbound a.m., northbound p.m.). Do not use this lane in the off-peak direction. Coaches coming from regular lanes of I-5 may use bus/carpool lane during peak hours (southbound a.m., northbound p.m.).
- South of Mercer Street on the southbound express lanes, when instructed to exit at 5 Avenue and Columbia Street, operate in the bus/carpool lane.
- Northbound, south of Seneca Street, coaches are to use bus/carpool lanes and may remain in the left lane.

- Southbound, south of Seneca Street, coaches are to use the bus/carpool lane. This procedure is optional for coaches routed off the freeway at the Kent/Des Moines exit.
- During off-peak hours or upon reaching the end of a bus/carpool lane during peak hours, (except as outlined above) coaches are to operate in the right two lanes of I-5.

Bus/Carpool Lane, I-405:

The “bus/carpool” lane, on I-405 between Coal Creek Parkway and Sunset Boulevard, may be used at all times.

Metered Freeway on Ramps:

Many freeways have special split entrance metered on-ramps with one portion for single occupancy vehicles and one for high occupancy vehicles. When an HOV lane is provided, always use the HOV portion of the on-ramp.

Bus/Carpool Lane, I-90

The I-90 HOV Lane (W/B) now extends to 80 Avenue NE Bus/Carpool off-ramp.

Bus/Carpool Lane, SR-520

Headlights must be on and variable speed limits observed while in this lane. Use extra caution and reduce speed when traffic is slow and heavy, as traffic may “jump” into your lane unexpectedly.
Do not pass coaches at Yarrow Point or Evergreen Point stations.

SR-522, “Transit Only” Lanes

Between Lake City Way and Kenmore, operate in “Buses/Transit Only” lane.

- Lane is restricted to transit 24/7.
- Speed limit is as posted.
- Lane use is permitted at business access delineated by skipped striping and at intersections as a right turn lane.
- Slow order of 30 mph eastbound bus lane on NE Bothell Way between Ballinger Way NE and 61 Avenue NE.

Bus/Carpool Lane, Aurora Avenue N

The “bus/carpool” lane, northbound on Aurora Avenue N between N 115 Street and N 145 Street, may be used at all times.

Interbay BAT Lanes

The following are guidelines for utilizing the Interbay BAT (Business Access & Transit) lanes along both Elliott Avenue W and 15 Avenue W:

- Bikes are allowed in the lane per traffic laws and buses should pass bikes with care.
- Right-turning cars share the lane with buses.
- Express and deadheading buses may pass stopped locals but generally are encouraged to use the BAT lanes.
- Cars are allowed to park in the lanes in many locations during non-peak hours.
- Northbound buses may operate straight through the Galer Street flyover intersection only when the center vehicle signal is a green ball. The right turn arrow signal is for right turning traffic only.

Flyer Stops and Freeway Station Speed Limit:

Coach speed in all flyer stops and freeway stations is not to exceed 30 mph.

4th/Olive Turning Policy

Due to traffic and lane revisions special operating procedures are no longer required for this turn.

Skip Stop Operation in the CBD

The CBD is the area bordered by S. Jackson Street, I-5, Denny Way and the waterfront. (See CBD map in Associated Maps section.)
Coaches traveling on 2nd, 3rd or 4th Avenues shall adhere to the following guidelines to insure smooth traffic flow during skip stop operations in the CBD.

- Coaches that are not traveling in the curb lane may pass a coach servicing a zone not serviced by the passing coach. When passing, tap the horn twice to alert the other driver of the passing maneuver.
- Coaches that are not traveling in the curb lane shall yield to coaches attempting to pull out of a zone, allowing them to safely get back into traffic. The yielding coach may then pull into the bus lane and continue to their zone.
- If there is a coach in each lane of traffic at a red light, when the light turns green the coach in the #2 lane shall yield to the coach in the curb lane.
- On 3rd Avenue, do not pass a trolley which is slowing down for special work.

4th Avenue Island Stop at 4 Avenue/S Jackson Street

The stop is used by coaches traveling N/B on 4th Avenue S continuing to 3rd Avenue S.

SODO Busway Speed Limit

25 mph or less on SODO busway between S Royal Brougham Way and S Holgate St both directions.

Bellevue Transit Center

- 10 mph or less inside Bellevue Transit Center.
- Yield to pedestrians at all times.
- No boarding when coach is more than one bus width away from loading curb, unless the coach next to curb is disabled and blocking.
- Do not make second stop in bay to pick up or drop off passengers.
- If you layover for time, activate the 4-way flashers.
- Coaches in right lane always yield to coaches in left lane.
- When exiting, move front of coach over sensor area to trigger blue light and activate green signal light.
- Use left lane when exiting (except if serving Bays 6 or 11).
- After serving your designated lane, move to left lane (except if serving Bays 6 or 11).
- Relief cars are not allowed in the transit center. Park in City of Bellevue parking garage.

Transit Center/Park-and-Ride Speed Limit

Coach speed limit in all transit centers and park-and-ride lots is not to exceed 10 mph.

Burien Transit Center

1. The first bus follow line to pull up and trigger the light sensor.
2. Second bus will pull forward and hold, but do not cross until first bus leaves.
3. Pull forward to Zone, do not park from this location- make the loop.
4. Pull up to the line and park. Stay to the right in lane. Use orange marker to align to center of door.
5. Pull up to the line and park. Stay to the right in lane. Use orange marker to align to center of door.
6. Pull up to the line and park. Stay to the **LEFT** in lane. Use orange marker to align to center of door.
7. Rts. 166 & 180 yield to coaches exiting via SW 148th.
8. Thru lane traffic yield to coaches exiting via 148th.
9. F-Line Coaches Layover lanes 2 & 3 only continue clockwise to Bay#6

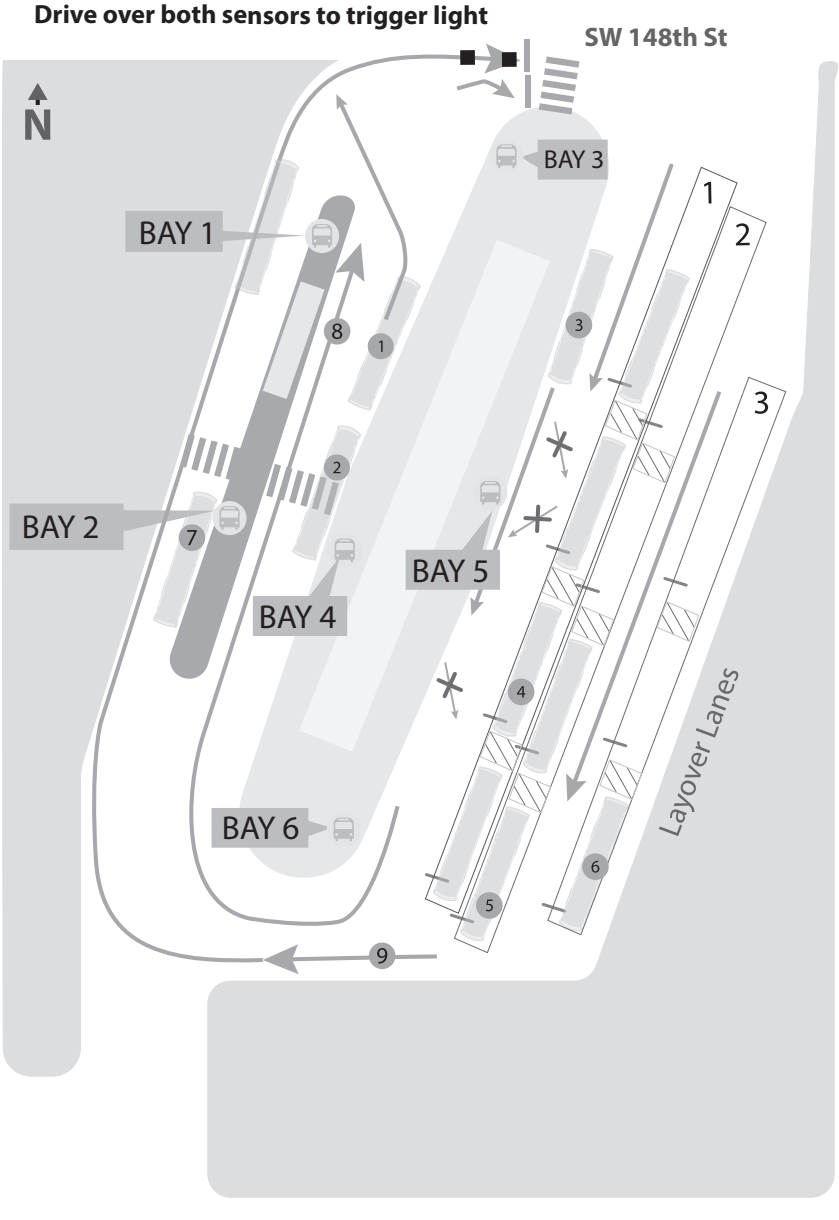

Skip Stops - 2 Av, 4 Av and Other CBD Streets

COLOR	ZONES	ROUTES
White	2 Av/Stewart St (fs) 2 Av/Seneca St (fs) 2 Av/Cherry St (ns) 2 Av/Yesler Wy (fs)	**111, 114, 212, 214, 216, 217, 218, 219, ST 550, ST 554, CT & PT routes**
	4 Av/S Washington St (fs) 4 Av/Cherry St 4 Av/Seneca St 4 Av/Pike St (fs)	**111, 114, 212, 214, 216, 217, 218, 219, ST 550, ST 554, CT & PT routes**
Orange	2 Av/Lenora St (fs) 2 Av/Pike St (fs) 2 Av/Marion St (ns) 2 Av/James St (ns) 2 Av/S Jackson St (ns)	**21X (drop off), 37 (SB), 74, 76, 77, 101, 102, 113, 121, 122, 123, 125, 143, 150, 157, 158, 159, 177, 178, 179, 190, 192, 301, 308, 312, 316, ST 522, PT 577, PT 578**
	4 Av/James St (ns) 4 Av/Marion St (fs) 4 Av/Union St (ns) 4 Av/Pike St (fs)	**101, 102, 113, 121, 122, 123, 143, 150, 157, 158, 159, 177, 178, 179, 190, 192, 268, 312, ST 522, ST 545, PT 577, PT 578,** **Note: routes turning east on Pike St serve fs Union St. Routes continuing on 4 Av serve fs Pike St.**
Special: Purple Tan Black	4 Av/Stewart St (fs) Olive St/6 Av (ns) Olive St/8 Av (ns)	**Purple**: 4 Av/Stewart St (fs): only routes turning onto 1 Av or 2 Av **Tan**: Olive St/6 Av (ns): Routes serving Howell St and I-5 Express Lanes **Black**: Olive St/8 Av (ns): Routes serving Olive and the I-5 regular lanes Routes 212, 214, 216, 217, 218 and 219 stop at both **Tan** and **Black** special stops

STREET	ZONES	ROUTES
Pike St	3 Av (ns)	**Route 49 layover only**
	4 Av (ns)	**10, 11, 43, 47, 49**
	6 Av (ns)	**312X, ST 522**
	7 Av (fs)	**74, 76, 77, 301, 308, 316**
Stewart St	4 Av (fs)	**Only routes turning left onto 1 Av or 2 Av**
Union St	6 Av (fs)	**All routes are to stop farside of 6 Av**
	4 Av (fs)	**All routes are to stop farside of 4 Av, except routes turning south on 3 Av and ST 550**

Skip Stops - 2 Av, 4 Av and Other CBD Streets

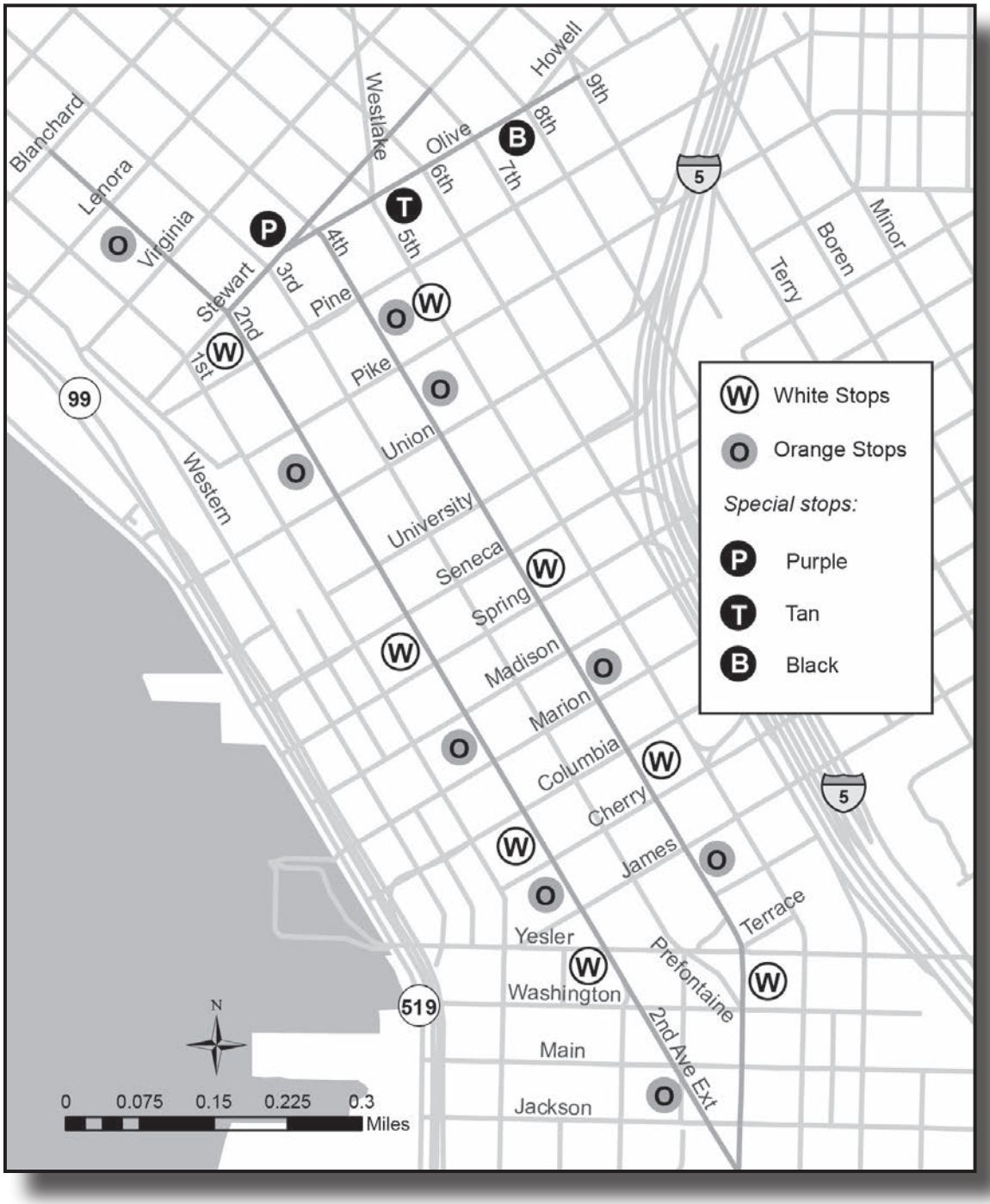

Skip Stops - 3 Av

COLOR		ZONES	ROUTES
Blue	N/B	James St (ns) Madison St (ns) Union St (ns) Pine St (fs)	**5, 5X, 19, 21, 21X, 24, 26X, 27, 33, 28X, 55, 56, 57, 116X, 118X, 119X, 120, 124, 131, 132, 304, 355**
	S/B	Pike St (fs) Seneca St (fs) Columbia St (fs)	**Note: S/B only Routes 5, 5X, 21, 21X, 55, 56, 57, 116X, 118X, 119X serve Red stop ns Pike St.**
Green	N/B	James St (ns) Madison St (ns) Union St (ns) Pine St (fs)	**17X , 18X, 37, 40, 41, 62**
	S/B	Pine St (ns) Union St (fs) Marion St (ns) James St (ns)	
Red	N/B	Prefontaine Pl S Cherry St (fs) Marion St (ns) Seneca St (ns) Pike St (fs)	**RapidRide C, D, E, 15X, 125** **Note: Only Rapid Ride C and 125 serve Marion St. (NS) after turning left from Columbia St.**
	S/B	Pike St (ns) Seneca St (fs) Columbia St (fs) Columbia St (ns)	**Note: Only routes 21X, 55, 56, 57, 120, and Rapid Ride C serve this stop before turning right on Columbia.**
Yellow	N/B	Prefontaine Pl S Cherry St (fs) Seneca St (ns) Pike St (ns)	**1, 2, 3, 4, 7, 13, 14, 29, 36, 49, 70**
	S/B	Pine St (ns) Union St (fs) Marion St (ns) James St (fs)	

Skip Stops - 3 Av

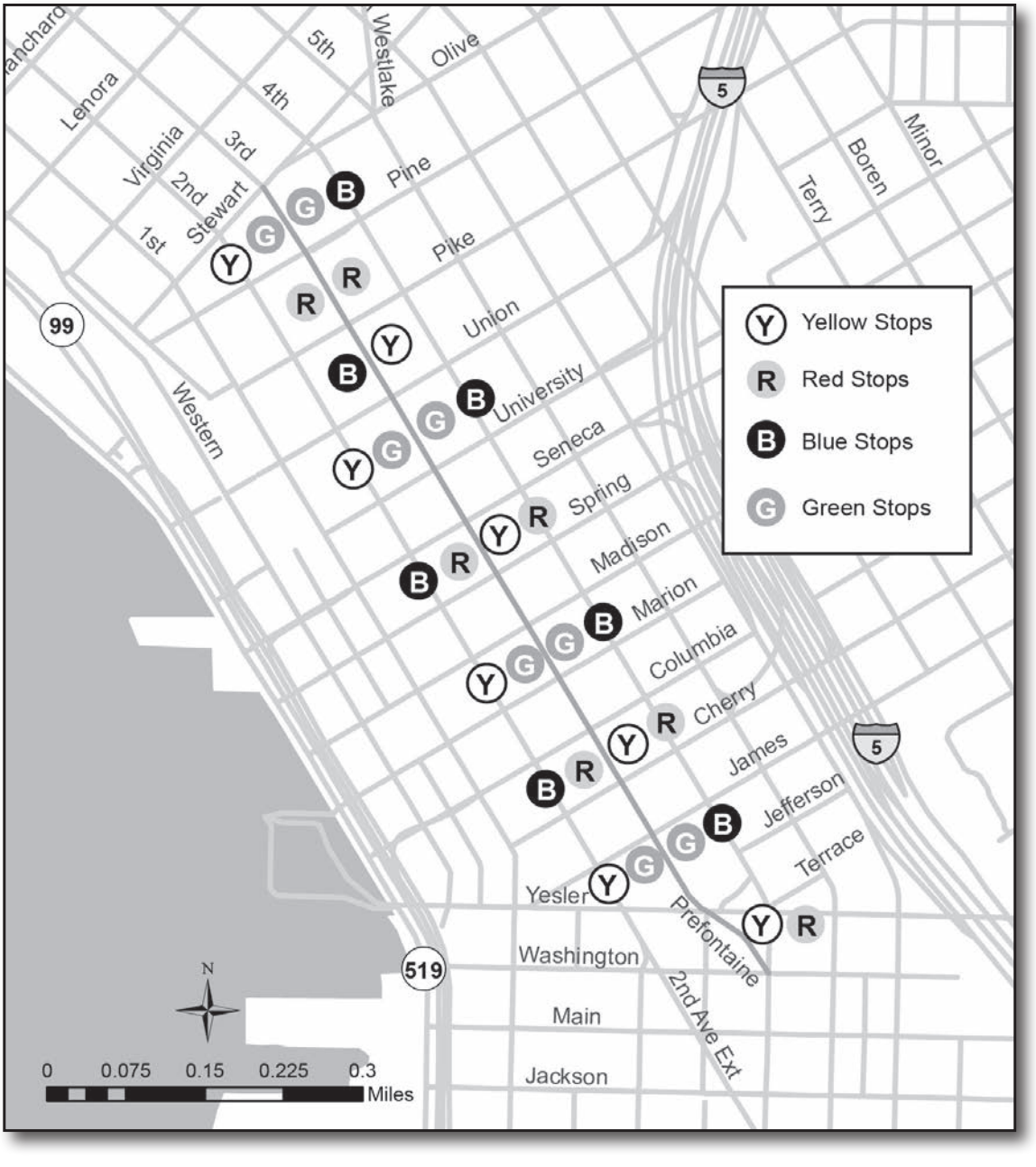

First Line Supervisor of the Spring 2018 Shakeup

Chellie Lynn



First Line Supervisor of the Fall 2018 Shakeup

Clay Bateman



Congratulations on your outstanding achievements!

Your exceptional performance has been a shining example of Metro's Mission Statement:

"Provide safe, dependable service. Demonstrate courtesy and respect for customers, fellow employees, and our community. Promote teamwork, job satisfaction, dignity, and personal growth."

On behalf of King County Metro leadership, thank you for your significant and substantial contribution!

Fares

Metro Transit Summary of Fare Rates

Adult Fare:	
Ages 19 to 64	$2.75
ORCA LIFT reduced fare	$1.50
ORCA/Transit Go Day Pass	$8.00
Youth/Student Fare (ages 6-18)**:**	
All zones at all times	$1.50
ORCA/Transit Go Day Pass	$4.00
Child Aged 5 and Under:	
Four children per paying adult.	Ride Free
Each additional child pays Student/Youth fare.	$1.50
Animals	
(See *The Book* for further information.)	
Non-service dogs occupying a bus seat are charged the same fare as the customer unless they ride on the owner's lap. Other animals in containers or carriers are charged the same fare as the customer if the container or carrier occupies a seat.	$2.75
Service animals for persons with disabilities ride free.	Ride Free
Other animals are not charged a fare.	Ride Free
Regional Reduced Fare Permit (RRFP):	
Cardholders	$1.00
Personal Care Attendant RRFP (PCA RRFP) - Attendant	Ride Free
ACCESS	$1.75
Vanpool (Metro Monthly Vanpool/Transit Pass - not Valid on Sound Transit Service)	$2.75
Custom Bus Service	
Cash fare	$5.25
Exception Route 952	
(Kennydale, Kirkland, Bellevue)	$3.75
(Auburn, Kent)	$4.25
Subcontracted Service	
Charged as regular service	Comparable Fare

Sound Transit Express Bus Fares

Fare Type	One-County Fare (Within One County)	Multi-County Fare (Across County Line)
Adult	$2.75	$3.75
Youth	$1.50	$1.50
Senior/Disabled*	$1.00	$1.00
ORCA LIFT reduced fare	$1.50	$1.50

* *Requires Regional Reduced Fare Permit.*

ST Express bus fares are determined by county lines. One-county fares cover rides within a single county, and multi-county fares cover rides that cross county lines. Please note that ST Link Light Rail and Sounder trains have unique fare structures.

Community Transit Summary of Fare Rates

Fare Type	Local	*Commuter	DART Paratransit	Swift BRT
Adult (19-64)	$2.50	$4.25	$2.50	$2.50
Youth	$1.75	$3.00	$2.50	$1.50
Reduced Fare	$1.25	$2.00	$2.50	$1.25

** Applies on all 400 & 800 series routes.*

Pierce Transit Summary of Fare Rates

Fare Type	Local	Weekend All-Day Pass
Adult	$2.00	$5.00
Youth**	$1.00	$2.50
Discounted Fare*	$1.00	$2.50

** To be eligible for Discounted Fare, passenger must be a senior, have a disability or be a Medicare Card holder (RRFP card required). Must show Regional Reduced Fare Permit.*

*** Ages 6 - 18. Children 5 and younger ride free with fare-paying passenger.*

Fares

Introduction

Customers must pay exact cash fare, present a valid paper transfer or ticket, or tap an ORCA card loaded with value. Riders with an RRFP printed on an ORCA or non-ORCA card can present the permit and pay the reduced fare in cash without tapping.
Routes 116/118/119 fare collection procedures have special instructions. Please refer to the Route 118 route pages for specific information.

Fare Collection and Loading Procedures

Fare Collection and Door Operation

With the exception of RapidRide, inbound Vashon service, and the designated off board fare collection area in the CBD, Metro buses operate on a pay-on-entry system.

- Use the front door for loading passengers.
- Riders are encouraged to exit through the back door whenever possible; this speeds up boarding.
  - Anyone may exit through the front door.

Rear Door Procedures

- Open the rear door whenever passengers are waiting at the rear door to exit. This applies both to day and night service. (Note: The Night Stop Program uses front door only operation for stops made outside of posted bus zones.)
- Carefully monitor the interior passenger mirror for customers moving toward the rear door to disembark. Open the rear door to allow them to exit.
- Check the interior rear stairwell mirror to ensure that the rear doorway area is clear before closing the rear door. Watch the rear door fully close to ensure that no one is trapped in the door.
- Should an intending passenger board through the rear door, play the appropriate Public Service Announcement (PSA) or use the PA system once only to remind the passenger of the fare payment procedure. Do not get into a fare dispute. (See *The Book* for additional infromation).

Fauntleroy and Vashon Ferry

For terminal and service trips on routes 116, 118 and 119, see corresponding route pages for description and details.

Adult Fare

Customers who are 19 years and older are charged $2.75 or $1.50 with an ORCA/LIFT reduced fare card on all regular Metro Service. Senior citizens and customers with disabilities who show a valid Regional Reduced Fare Permit (RRFP) pay a reduced fare.

Child Fare

Up to four children age five and under may ride free when accompanied by a responsible person paying an adult fare. Additional children must pay a youth fare.

Youth Fare

Persons age six through 18 and persons over 18 who receive student passes from public school districts pay $1.50 on all regular Metro service, with the privilege of transfer.

Off Board Fare Collection Locations in Downtown Seattle

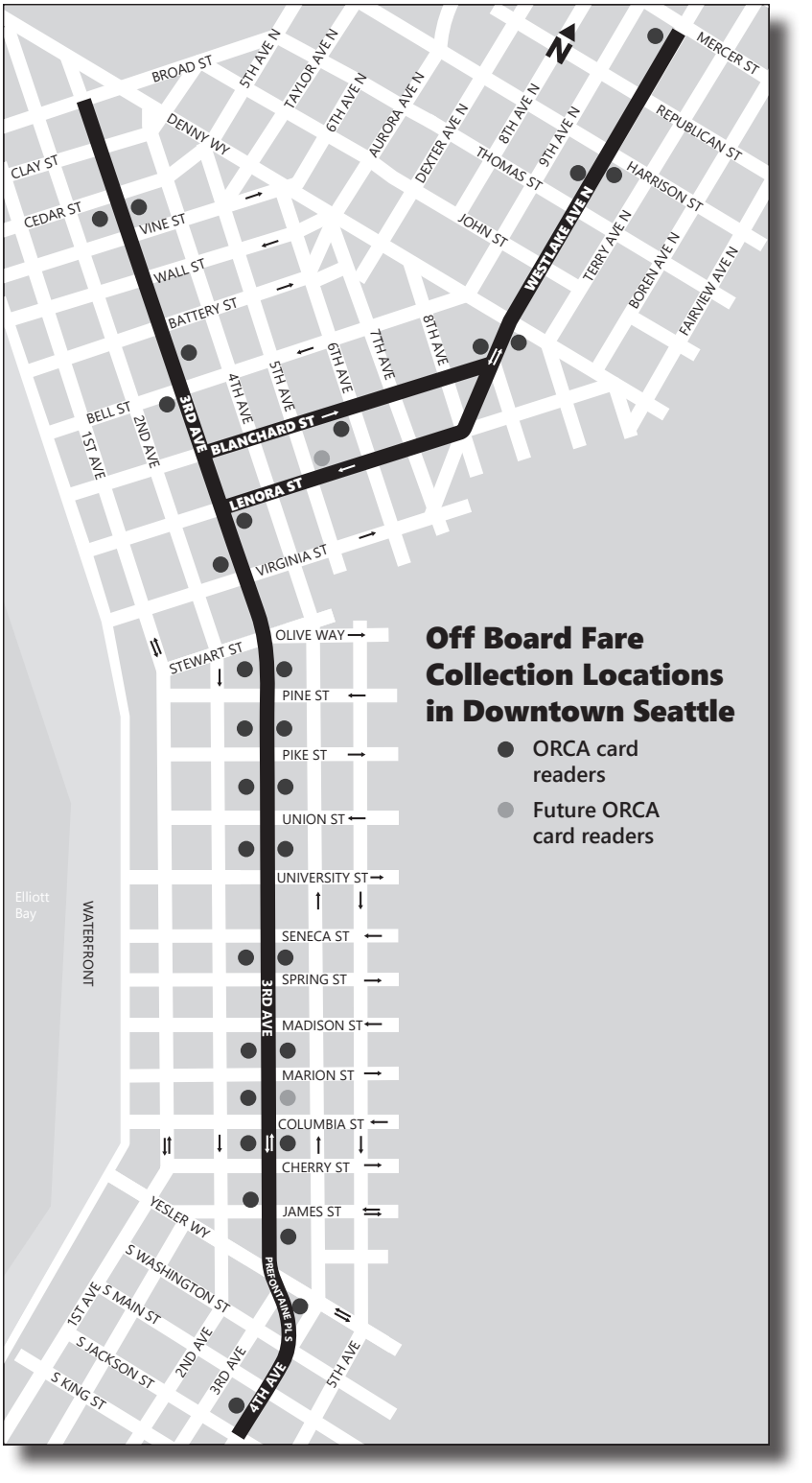

Regional Reduced Fare Permit (RRFP) and Personal Care Attendant Permit (PCA RRFP)

ORCA RRFP

Metro, along with several Puget Sound area transportation agencies, offers a "Regional Reduced Fare Permit (RRFP)" to eligible senior citizens and customers with disabilities. The permit allows a customer to ride at a reduced rate.

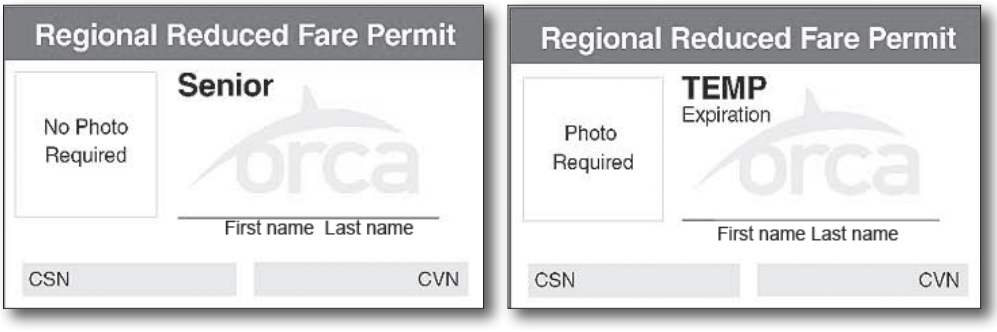

- Customers with temporary disabilities may be issued a temporary RRFP valid for up to five years depending on documentation submitted.
- Customers using ORCA RRFPs pay reduced fare by tapping the card if there is E-purse or a monthly pass loaded on the card. Customers that want to pay cash do not tap the card and simply show the driver the card to verify it is a valid RRFP.

RRFP -Old Style

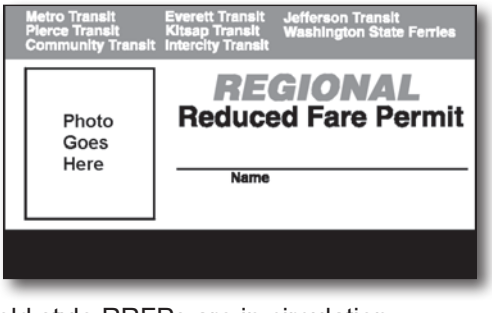

Both ORCA RRFPs and old style RRFPs are in circulation.

- Customers using old style RRFPs must pay with cash or a Metro ticket at the farebox. A paper transfer is issued, if requested.
  - Old style RRFPs are accepted on all regular and Custom Bus Metro routes.
- Qualifications for the permit are as follows:
  - Persons 65 or older.
  - Medicare card holders.
  - Persons who meet specific disability eligibility criteria. (Contact Metro Customer Service for further information.)
- RRFPs (all types) are available at the Customer Service Office (CSO) in the King Street Center.
- Customers may exchange a valid old style RRFP for an ORCA RRFP at no cost.

PCA RRFP

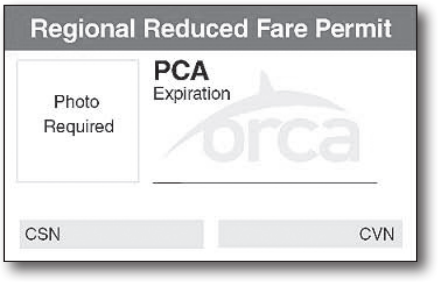



Some RRFP customers may require an attendant to travel with them due to a disability. Customers who require an attendant may apply for a Personal Care Attendant Regional Reduced Fare Permit (PCA RRFP). “PCA” will be printed on the face of the card for both “old style” and ORCA card RRFP passes.

- A single card is issued only to the RRFP customer. Either the RRFP customer or the attendant may carry the one PCA RRFP.
- The PCA RRFP customer pays their $1.00 fare with cash, a Metro ticket valued at or above $1.00, ORCA e-Purse funds, or an ORCA PugetPass.
- The attendant is not charged a fare.
- Riders with a PCA RRFP are not required to have an attendant with them.

Old style PCA RRFP display a photo of the customer with the disability, have “PCA” printed in green, and an expiration date printed on the card face.

- Temporary permits expire on the last day of the month indicated.
- Older permits have a green “A,” “A86” or “A87” on the front. They are still valid.

Special Assistance Cards



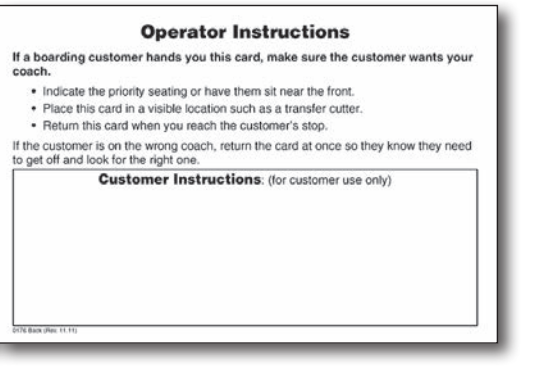

These cards are a training tool to help people with limited English proficiency as they learn to ride transit. Please follow the Operator Instructions on the card.

Fares for Animals

Service animals for persons with disabilities always ride free. See *The Book 2019,* for further information.

Non-service are charged the same fare as the customer unless they ride on the owner's lap. Other animals in containers or carriers are charged the same fare as the customer if the container or carrier occupies a seat.

- A rider with an RFFP pays only a reduced fare for a dog that is a pet.
- Transfers are to be issued on request and accepted as fare.

Please refer to *The Book* for additional instructions regarding animals on the coach.

Special Event Service

Premium fares are charged for service to certain special events. A Driver Alert will notify you in advance of any such service.

- Only the special fare and round trip transfer are to be accepted unless otherwise stated.
- ORCA Card is not accepted as Special Event fare.
- Use fare pre-set F5 $9.99 for this service. Press the 8 key to register cash fares.

Custom Bus Service

Custom Bus Service is a premium fare service providing direct, point-to-point bus routing, usually for large employment centers. Use fare pre-set F5 $9.99 for this service. Press the 8 key to register cash fares.

Subscribers to Custom Bus Service use an ORCA card loaded with a monthly PugetPass equivalent in value to the single cash fare assigned to the route. The cash fare for the route is indicated on the run card.

If a pass value is an amount less than the single cash fare for the route, the customer must pay the difference.

- This applies to customers using a transfer and all types of passes.
- An ORCA card loaded with *Business Passport* (including Husky card or King County employee ID/ORCA card), a RRFP with valid fare media and a Ride Free ticket are all accepted for a ride on any Custom Bus route without the payment of additional fare.
- A customer with a RRFP without valid fare media may ride by paying $1.00.
- Transfers are to be issued upon request.

Subcontracted Service

Subcontracted service fares are the same as regular service fares. Transfers issued by subcontracted service operators are regular Metro transfers and are accepted on all regular Metro service only, including Custom Bus service.

ORCA Card



ORCA uses smart card technology to automatically account for different fares and transfers on Community Transit (CT), Everett Transit (ET), King County Metro Transit (KCM), Kitsap Transit (KT), Pierce Transit (PT), Sound Transit (ST) and the Washington State Ferries (WSF). Customers can load transportation value on a personal ORCA card online, over the phone, by mail, at participating retail and ORCA Customer Service locations, or at ticket vending machines on ST rail station platforms and selected KCM transit centers. A customer with a registered ORCA card can also use the autoload option, a recurring fund transfer from a customer credit card for current pass or E-purse value.

- The ORCA card can only be used by tapping on the ORCA card reader and cannot be used as a flash pass (except RRFP's as explained above).
- If a registered card is lost or stolen, it can be reported to the ORCA Customer Service Office. Contact the office online, or a customer service agent will assist the customer by phone (206-553-3000) or in-person at a Customer Service Office to replace the card and restore the lost value, subject to the ORCA Terms of Use.

E-Purse Transfers

Transfers with ORCA E-purse are encoded on the customer's ORCA card at the time of payment. The transfer window is valid for two hours from time of payment and "XFER" will be displayed on the ORCA card reader when the card is tapped and the transfer window is valid. There is no display on the DDU when a valid transfer is recognized by the ORCA card reader.

ORCA Cards with a PugetPass

PugetPass is a product offered to ORCA card holders, allowing them to load a monthly pass, in varying face value, onto the ORCA card. When an ORCA card loaded with a PugetPass is tapped on the ORCA card reader, it will accept the card up to the fare value of the PugetPass. If the fare value of the PugetPass is less than the current fare, the ORCA system will either take the balance from the E-purse, if there is balance on the card (appearing as "Pass + $0.25" on the DDU for example), or an alert will display on both the ORCA card reader and DDU stating the balance due (e.g., "Owe $.25").

- If an ORCA card holder with a PugetPass pays a cash upgrade and requests a transfer, issue a Metro paper transfer for full fare. The transfer is good on all Metro service only.
- A monthly PugetPass loaded on an ORCA card may be used by a person other than the owner, but can be used by only one customer per trip.
- The pass is valid for a one calendar month period.
- The pass is not valid prior to the first day of the effective pass month.
- The pass is available in multiple fare values ranging in value from $.50 to $10.00.

ORCA Card Access Pass



Like all passes, “the Metro Monthly Access pass is sold as an electronic pass on an ORCA card.” The printed magnetic stripe monthly “Flash Pass” with valid month and year displayed on the face of the card is no longer sold.

The Access pass can be loaded to either a standard or Regional Reduced Fare Permit card with any passenger type (Adult, Youth, Disabled, low income or Senior).

The customer must be approved for Access service and have a valid Access ID attached to their ORCA account to purchase an Access pass. They can attach the Access information in-person at a Customer Service Office or by calling ORCA or Metro Customer Service.

When a valid Access ID is attached to the card, the Access pass can be purchased online, by mail, by phone, at a Customer Service Office, Ticket Vending Machine or retail location like any other ORCA product.

The customer taps the card against the ORCA card reader on fixed route buses or trains like any other ORCA card. Pass purchase information is transmitted electronically to Accessible Services. The customer cannot tap the card on an Access van and does not need to present the ORCA card to an Access van driver.

An Access pass is valid for full fare payment on King County Access vans, all regular Metro service, King County Water Taxi, South Lake Union streetcar, First Hill streetcar, Custom Bus service, ST Express, Link light rail and Sounder commuter rail.

Husky ORCA Card



The Husky Card is issued to University of Washington faculty, staff and students. This pass contains the ORCA card smart chip and has “U-PASS is powered by ORCA” printed on the back. The card face is purple with the UW logo. The customer taps the card on the ORCA card reader.

- Upon activation the Husky Card, loaded with *Business Passport*, is valid for full fare on all regular Metro and Sound Transit bus service, custom bus, South Lake Union streetcar, First Hill streetcar, Sounder train service, Link light rail and KC Water Taxi. The Husky Card is valid on Access with preapproval from Accessible Services.
- This pass in not valid on Metro Special Event Services, such as Husky service, the Puyallup Fair, etc.

UW Temporary Husky ORCA Card





Issued each quarter with the applicable expiration date noted on the face of the pass;

- Upon activation, the temporary Husky card is valid for full fare on all regular Metro and Sound Transit bus service, custom bus, Sounder train service, South Lake Union streetcar, First Hill streetcar, Link light rail and KC Water Taxi. The Husky Card is valid on Access with preapproval from Accessible Services.
- This pass in not valid on Metro Special Event Services, such as Husky service, the Puyallup Fair, etc.

Edmonds Community College ORCA





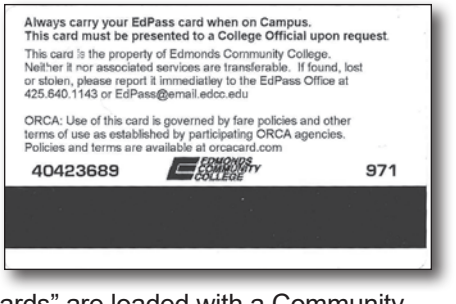

The Edmonds Community College ORCA “Campus Cards” are loaded with a Community Transit pass by the college, but card holders can register their card and load additional product on it to enable them to ride on Metro or Sound Transit. This is a legitimate ORCA card.

- Treat it like you would any other ORCA card.
- The DDU will display the appropriate message based on whether they have loaded additional product enabling the customer to ride on Metro or Sound Transit.

King County Employee ID/ORCA





The ID/ORCA card is valid fare on regular Metro, ST Express, Pierce Transit, Everett Transit, Kitsap Transit and Community Transit bus services, Link light rail, South Lake Union streetcar, First Hill streetcar, Sounder train, Rail Plus partnership with Amtrak, King County Water Taxi and Kitsap Transit Fast Ferries. To pay fare tap the ORCA card to the on-board reader.

- The employee ID/ORCA is not valid on Metro Special Event Services, such as Husky service.
- ID/ORCA will be required for access to the Metro Employee Parking Garage, King Street Center and Central and Atlantic base.
- When using ST Sounder or Link light rail, remember to tap prior to boarding and tap again after exiting.

Lost, stolen or non-functioning ID/ORCA cards can be replaced at the King County Administration Building, ID and Access Control, Room 312, 500 4th Avenue in Seattle. There is a $25 fee for lost cards. There is no charge for a stolen ID/ORCA card with an attending police report of theft, or for replacement of non-functioning cards.

Please avoid punching holes in or altering the new ID/ORCA to fit a lanyard. The card contains an antenna. If you cut, scratch, bend or punch a hole in the card you will damage the antenna and your ORCA card will not function properly. If you have further questions, please visit www.kingcounty.gov/ETP.

Transit Go Ticket



Metro customers may now purchase fare on their mobile devices using the Transit Go Ticket application. Customers will use this application displayed on their device as a flash pass. Transit Go Ticket can be used to transfer to and from any Metro or ST bus for up to two hours from time of activation.

Metro Day Passes

Metro day passes are available and valid until 5:00 a.m. on the next day of service. The ticket specifies that it is a day pass and the 5:00 a.m expiration is shown on the bottom of the ticket screen. The tickets follow the transfer color, letter, and has the moving background like regular single ride tickets. Transfers are only allowed to other Metro fixed route service and Community Connections service. The day pass is not valid on Access service.

Access Single Ride Ticket

Access single ride tickets are available for Access eligible customers only and can be used on regular service buses.

Service Supervisor Employee Pass and Transit Security ID Card

All service supervisors carry a King County employee ID/ORCA card. They also carry an ID card issued by Transit Security. Supervisors have special authority to assist in emergencies when presenting appropriate identification. Their instructions must be followed by all operators.

Police Officers

All police officers employed by law enforcement agencies in King County can ride free, at any time, by showing their police badge or police identification card.

Retired Employee Passes





The Metro Retired Employee pass has an orange or red strip and displays a photo of the employee (see pass sample images). Retired employee passes do not carry a date sticker.

- This pass allows retired Metro employees to ride all Metro Transit routes in regular service only. The pass is *not valid* on other agencies including Pierce, Kitsap, Everett, Community, Sound Transit or the King County Water Taxi.
- They can be used only by the employee whose photo is on the pass.
- Employee passes are not valid on Custom Bus or Special Event Services.

Transfers



Transfers allow customers to transfer to other regular Metro routes. They are identified by the letter and color of the day and are valid only on the day of issue (see Owl punched transfers for exception). They are not transferable to other customers.

- Punch transfers only as needed.

Non-Punched Transfers

Turn non-punched transfers in at the base window to be reused in another cycle. Do not discard non-punched transfers as they have monetary value.

- If you have extra punched transfers, tear them in half before discarding in a Metro recycling bin or box.

Time Allowed

A transfer is valid as long as the customer boards the coach before the transfer expires. This applies even if the transfer expires en route. On all routes, operators are to allow the headway time (time between coaches of the route) in addition to the expiration time on the transfer. A maximum of three hours is to be allowed.

- Inbound: cut to expire for one hour and thirty (1:30) to one hour and fifty-nine (1:59) minutes from the scheduled arrival time at Pike, Pine or Union streets.
- Outbound: cut to expire for one hour and thirty (1:30) to one hour and fifty-nine (1:59) minutes from the scheduled arrival time at the outbound terminal.
- Non-CBD routes: cut to expire for one hour and thirty (1:30) to one hour and fifty-nine (1:59) minutes from the scheduled arrival time at the terminal.
- Shuttle Routes: cut according to the inbound or outbound instructions. This applies to routes that normally provide service to downtown Seattle but at night are shuttles. On other shuttle routes use the “Non-CBD routes” instructions.

AM and PM Sections on a Transfer

Transfers that expire from the start of the service day and before noon are cut in the “A.M.” portion and transfers which expire at noon and through 10:30 p.m. are cut in the “P.M.” portion.

- When cutting a transfer to indicate the expiration time, do not cross over either of the two bold lines. Any transfer that is cut over the line is not valid.

Owl Punch

Transfers that expire after 10:30 p.m. are issued whole with the word OWL punched. A transfer punched OWL is valid on the first trip over a route in either direction at the beginning of the next service day.

- On Custom Bus service, an OWL punched transfer is good only on the first trip of the day.

ORCA Cards and Owl Transfers

ORCA users are entitled to an Owl transfer on trips on which cash customers are entitled to an Owl transfer. Owl transfers are good for all Owl service and the first trip on any route the next day.

- An ORCA transfer window is only two hours. When you give ORCA card users an Owl transfer remind them not to tap the card reader again that night. Otherwise they will be charged another fare after the two-hour ORCA transfer window has expired.

Issuing Transfers to Pass Holders

Issue Metro transfers to customers using a pass with a fare value that is less than the trip fare and who are paying a cash upgrade. Punch the transfer in the “Peak” and “Zone Exempt” boxes as appropriate.

Tickets

Free Ride Tickets





Free Ride Tickets are issued by Metro to promote ridership. Each ticket is valid for one trip with no zone or time restrictions on regular Metro service or Custom Bus service.

- A transfer is issued, if requested.
- They are not valid on special service.

Ticket Books



Ticket books are no longer sold to individual customers, however they are still available for purchase to qualifying Human Service agencies at both the full fare & discounted rates. The tickets are still accepted and are equivalent to a cash fare. When placed in the farebox, tickets will register based on their size.

- Tickets can be used only on regular Metro service, Metro-operated ST Express service, Access vans, and Custom Bus service.
- “Old” style tickets are grandfathered in at the value printed on the ticket (i.e. a $1.00 ticket will have a fare value of $1.00 toward current fare). Because of ticket size variation these “old” style tickets may or may not register in the farebox as full fare.

Sound Transit Express Service (ST Express)

All existing Metro Transit policies apply to Sound Transit Express service operated by Metro except animals boarding a ST Express coach, with the exception of service animals, must be in a container.

Sound Transit (Metro Operated) Accepted Fare Media

The following fare media are valid on ST Express service operated by Metro:

- ORCA card (including Husky & Ed Card)
- King County employee ID/ORCA Card
- Cash or Metro tickets
- Juror ticket (fare value)
- ST Day Pass (bus and all service)
- Metro Free ride ticket (one way)
- ST Free ride ticket (one way)
- Metro Field Trip Voucher
- Transit Go Ticket
- Non-ORCA Reduced Fare Permit

Fare Sets:

When operating ST Express service, program the farebox as follows:

- Fareset 8 (one zone) $2.75

Registering Fares on the Farebox

Sound Transit farebox data keys 3, 4, 5, 7, and 9 operate exactly the same as those on Metro fareboxes.

- Keys 6 and 8 are not used at this time.

ORCA Manual (Temporary) Fare Override

From the fares screen of the DDU press $\$\oslash$ (temporary fare override – 3rd button down on the left). Customer taps card. For ST routes, the fare set reverts back to the fare preset following the transaction. Metro routes now have a flat rate so there is no revert to preset.

Lift and Ramp Operation

Introduction

The purpose of this section is to provide you with lift and ramp operation procedures. If for any reason you are unable to board or deboard a customer using the lift or ramp, call the coordinator with a PRTT and remain in the zone until you are informed of what action will be taken and you, in turn, inform the customer.

High-Floor Lift Procedures

Deployment of the lift platform requires a clear space the width of the front door and five feet in length from the side of the coach. Ensure that the required space is clear before deploying the ramp. Ask the customer if he or she is familiar with the lift and give verbal instructions as necessary.

Customers using mobility aids may board facing either direction. Ask the customer to immobilize the mobility to the extent possible while on the moving platform (either by securing the brake or otherwise preventing the chair from moving). It is not mandatory that the mobility aid be immobilized. If the customer is standing, ask him or her to hold on to the hand-rails, to the extent possible, and warn him or her of the low overhead clearance.

Boarding Customers Using the Lift

1. Activate four-way flashers.
2. Set the parking brake.
3. Put the coach in neutral.
4. Activate the lift-power switch.
5. Once space necessary for lift deployment is clear, press DOWN switch (holding for four seconds once on the ground to allow barrier/boarding ramp to fully deploy to the ground).
6. Customer moves onto platform. Verify that customer is ready.
7. Press UP switch.
8. Customer enters coach.
9. Once the customer is in securement area and completely clear of lift, press both STOW switches. Deactivate lift-power switch when the lift is completely stowed.
10. Before moving the coach, check the securement of the tie-downs. Assist the customer if necessary, even if he or she has someone with them. If requested, secure the seat belt and shoulder harness (not mandatory). Ask where the customer wants to deboard.
11. Put coach in drive.
12. Release emergency brake. Deactivate flashers.

Deboarding Customers Using the Lift

1. Activate four-way flashers.
2. Set the parking brake.
3. Put the coach in neutral.
4. Activate lift-power switch.
5. Press UP switch. Once the lift is at floor height, release the securement from the customer's mobility device. If the customer or companion releases the securement, remind him or her to stay behind the yellow line until the lift stops moving and the inner barrier (on most coaches) reaches the floor.
6. Customer moves onto platform. Verify that customer is ready.
7. Once space necessary for lift deployment is clear, press DOWN switch (holding for four seconds once lift is on the ground to allow ramp/barrier to fully deploy to ground).

8. Customer moves off the platform.
9. Once customer is COMPLETELY clear of ramp/barrier, press both STOW switches. Caution: Stowing the lift too soon could cause the ramp/barrier to come up under the mobility device and tip it over.
10. Deactivate lift-power switch.
11. Put coach in drive.
12. Release emergency brake. Deactivate four-way flashers.

Ramp Operation

The maximum ramp slope usually encountered by persons using mobility devices is 8% to 12%. Federal regulations allow ramps on buses to be twice that steep and therefore require that drivers provide assistance to manual wheelchair users having difficulty negotiating the ramp slope. At zones with a curb of six inches or less, the ramp angle may exceed 8% to 12%, even if the bus is kneeled. If requested, assist riders in manual wheelchairs up the ramp. To minimize chance of injury, only provide as much assistance as needed.
In deboarding the coach, especially if the customer's footrests are near the ground, it will be safer for both you and the rider to back down the ramp. As you start down the ramp, make sure the rear wheels as well as the casters are on the ramp.
You are not required to offer physical assistance to customers with powered mobility aids. Offer verbal instructions as appropriate. If you choose to offer help, do not make any attempt to lift the mobility device.

Ramp Boarding Procedures

1. Activate the four-way flashers.
2. Kneel the coach in most situations unless there is a very high curb, such as the Transit Tunnel.
3. Set the parking brake.
4. Put the coach in neutral.
5. Deploy the ramp.
6. If the customer is in a manual wheelchair, ask if he or she will be able to manage the slope. If not, leave the coach and assist the customer onto the coach as described above.

Troubleshooting

If the ramp fails to deploy or stow, it is designed to be operated manually. Simply lift the ramp by the tab attached to the corner (remember to bend from the knees). When the ramp goes just past its vertical point, let go. The ramp will 'float' the rest of the way by itself.

Troubleshooting – Orion

If the ramp fails to deploy or stow, you can still operate it manually. Using your "T" key to open the smaller storage compartment over the right front wheel well, locate the large metal ramp key attached by a cable and Velcro. Use the ramp key to lift the silver metal release bar at the leftmost corner of the ramp (corner nearest the passenger area). Place the hook in the slot and release the latch. The ramp can now be manually deployed as per instructions above.

Troubleshooting – Xcelsior Coaches

Press on the rivet that is closest to the door on the piece where it looks like you put the key. That part will pop up and there will be a ring you can put your finger through and pull the ramp up.

Introduction

The purpose of this section is to familiarize you with the procedures to follow in case of mechanical trouble while on the road. It will tell you what information you should have when calling the coordinator about a problem and perhaps allow you to diagnose some minor problems yourself. However, when using these guidelines, always use extreme caution and never risk your safety or the safety of your passengers. If you are unsure of any procedure included in this section, call the coordinator.

Two-Way Radio

The need for a functioning radio is essential when operating a coach.

- If, during the pre-trip inspection prior to leaving the base, the radio is not operating correctly, contact the TCC with a PRTT. Use a neighboring coach radio, if necessary.
- If a radio failure occurs on the road contact the TCC by using another coach radio or by calling 206-684-1111 or 206-684-1705. These numbers should not be given out to the public.

Accessible Equipment

Tie-downs

If the retractable seatbelts or securement belts jam or if the accessible device is tight against the rear seat barrier and tie down cannot be released:

- Push button at bottom of retractor boot to release locking mechanism.

Lift

If the lift will not deploy at all:

- Recheck all lift operation procedures.
- Ensure transmission or electric drive is in neutral and the parking brake is set.
- Power to UP/DOWN switch is through the STOW switches; check to be sure STOW switches aren't sticking.
- Be sure that the air pressure for the front door is on and that the door is fully open.
- Check for physical damage to the lift mechanism.

If the lift only partially deploys:

- If, during initial deployment, the operator decides to re-stow, the lift may have "settled" and will need to be deployed completely and then stowed.
- If the lift is almost completely out and then stops, there may be an object (rock, etc.) jammed in the track. Bring the lift back in and check the tracks on each side.

If the lift will not stow:

- Be sure both STOW switches are pressed.
- If lift is down, cycle up, then STOW.
- If lift is up, cycle down, then STOW.
- If the lift is almost stowed and sticks, it may have sagged and can be jiggled up into the track so it can be stowed completely.

Safety Gate

If the safety gate will not drop down:

- Be sure to hold the DOWN switch at least four seconds after the lift is on the ground.
- Do not jump on the gate or platform as this can cause damage.

If the safety gate doesn't rise:

- The gate should come up as soon as any function switch is pressed. If not, it could be a mechanical, hydraulic or electrical malfunction.
- For safety, it is important that the gate functions properly.

Ramp

There are two types of ramps. One uses a strap and the other uses a hook to deploy.

- On coaches using a strap, if the ramp fails to deploy or stow, it is designed to be operated manually. Simply lift the ramp by the tab attached to the corner (remember to bend from the knees). When the ramp goes just past its vertical point, let go. The ramp will float the rest of the way by itself.
- On coaches using a hook, use your "T" key to open the smaller storage compartment over the right front wheel well, locate the large metal ramp key attached by a cable and velcro. Use the ramp key to lift the metal release bar at the left most corner of the ramp (corner nearest the passenger area). Place the hook in the slot and release the latch. If the ramp gets stuck partially deployed, it is likely the bus is too close to the curb. Do *not* force it open, doing so will damage the ramp. Instead, stow the ramp and move the bus at least four inches from the curb.

Battery/No Charge Light Comes on

When the battery warning light illuminates it is an indication the alternator is not charging.

- If not charging, secure the coach.
- Shut off the engine.
- Call the coordinator.

Bell

Doesn't Ring

- Be sure the switch is on.
- Recycle by opening and closing the door.

Check the cords where they connect into the small terminal boxes. They are located behind the front and rear doors and behind the driver compartment. The cord may be stuck at one of those points.

- Free it by pushing the shaft on the cord back into the terminal box.
- If the bell doesn't ring when pulled but rings when you open the front door, the switch may be stuck.
- Check the cords at their terminal boxes.

If the bell still doesn't work, call the coordinator and explain what you have done.

Brake Problems

Slack Brakes or Brakes that Grab

- Call the coordinator.

Hot Brakes (Brakes Dragging)

If your brakes are exceptionally hot (smoking), park the coach in a safe location and call the coordinator.

- Call the coordinator for any other hot brake problem.

Brakes Locked

- Check to see that the rear door is completely closed.
- Be sure the fast idle switch is off.
- If you have the assistance of another operator, safely back the coach a few feet. This may release the brakes.
- Call the coordinator and explain what you have done.

Noise from Brakes (Grinding, Clunking or Squealing)

- Call the coordinator and describe the noise.

Directional Signals

Determine which is malfunctioning, the outside signals or the indicator on the dash board.

- Do this by parking the coach in a safe location, set the parking brake and put the transmission in neutral. Turn on your four-way flashers and check the lights from outside the coach.
- Call the coordinator and explain what you discovered.

Doors

If the Front Door Won't Close

- Be sure the air to the doors is turned on. The valve/toggle is located near the driver's left leg.
- Open and close the doors manually.
- Shut off the engine and restart.
- Cycle the lift or ramp.

If you are still unable to close the door, call the coordinator.

If the Rear Door is Inoperative

Park the coach in a safe location, set the parking brake and put the transmission in neutral.

- Check the interlock toggle switch located in the front compartment (above driver's seat) or side console to see that it is on.
- Check the air valve above the rear door to see that it is on.
- Check for obstructions in the door.
- Jiggle the doors; this may release them if they're stuck.

If you continue to experience trouble with the rear door, call the coordinator.

If Both Doors are Inoperative

- Check for adequate air pressure.
- Check to see that the air to the doors is turned on.
- Newer coaches have a unique computer system affecting the doors. In addition to above, recycle the coach and check for door obstructions.

If problems persist, call the coordinator.

Downed Wire

The following procedures have been established for all situations involving downed wire.

- Stop the coach immediately and notify the coordinator of the problem.
- Do not attempt to handle or touch the downed wire. All downed wire should be considered hazardous.

- Unless a fire occurs, everyone is to remain on the coach until a line crew arrives to remove the wires.
- In the event of a fire on the coach, jump clear of the vehicle.

Remember, do not touch the coach after stepping onto the street.

Hot Engine

If a hot engine warning light illuminates and/or the temperature gauge registers 210 degrees or higher, this indicates the engine or power unit (trolley) is overheated. Park the coach in a safe location, set the parking brake and put the transmission in neutral.

- Check for visible coolant leaks.
- Shut the engine off and call the coordinator.
- If your coach continues to overheat, call the coordinator.

Use the service brake when stopping on hills. Only use the hill-holder momentarily while applying the accelerator to begin moving up hill.

- Do not hold a trolley coach with the power pedal as it will cause overheating in the chopper unit.
- Do not hold a diesel coach with the power pedal as it may cause the engine and transmission to overheat.

Fuel Leak

Park the coach in a safe location, set the parking brake and put the transmission in neutral.

- Try to determine the location of the leak.
- Call the coordinator.

Fumes in Coach

Diesel, exhaust and electrical

- Call the coordinator.

Heater or Defroster

If there is no heat, but your blowers are working, check the position of the heat control.
If the blowers aren't working, check to see that the switches are on.

- Check that there is not a "no" charge light, that the alternator is charging.
- Check to see that the front fresh air vents are closed.
- Call the coordinator and explain what you have done.

Hot Coach Emergency Procedures (Trolley)

See *The Book*.

Lights

Headlights

If either one or both headlights are out, call the coordinator.

Tail Lights

If your tail lights are out, call the coordinator.

Headlights and Tail Lights

If both headlights and tail lights are out, park the coach in a safe location, set the parking

brake and put the transmission in neutral.

- Turn on the emergency flashers.
- Turn the run control switch off and on.
- Activate the dimmer switch a couple times.
- Call the coordinator and explain what you have done and what were the results.

Low Air

If the low air warning buzzer sounds or if the air gauge reading registers less than 80 psi, park the coach in a safe location, set the parking brake and put the transmission in neutral.

- Check for audible leaks in the brake system by holding the brake pedal all the way down and listening for a continuous draining of air while watching for a drop of pressure on the air pressure gauge.
- If there is no obvious air leakage, attempt to rebuild the pressure by moderately increasing the engine speed.
- If the air pressure remains low, call the coordinator and explain what you have done.

Low Oil

A low oil warning light illuminates and/or the buzzer sounds. Park the coach in a safe location, set the parking brake and put the transmission in neutral.

- Check the reading on the dash oil gauge and turn the engine off.
- Check the engine compartment for leaks and check the oil level.
- Call the coordinator and explain what you did.

Mirrors

If a mirror is broken or if the arm is bent to the point that you feel it is unsafe, call the coordinator.

Steering Malfunctions

Park the coach in a safe location, set the parking brake and put the transmission in neutral.

- Check the front tires for low air and call the coordinator.
- Call the coordinator for any steering problems.

Suspension

If your coach is “riding low” or leaning badly, call the coordinator.

- The coordinator may or may not direct you to continue on route if your tires are not rubbing the wheel well. Be cautious and drive slowly.
- If the tires are rubbing, park the coach in a safe location and call the coordinator.

Tires

Never drive a coach with a low or flat tire. Driving on an improperly inflated tire will overheat the tire and may cause a fire.

Park the coach in a safe location, set the parking brake and put the transmission in neutral.

Flat Tire

Call the coordinator and explain which tire is flat and if it is on or off the rim of the wheel.

Low Tire

Call the coordinator and report which tire is low and if it is leaking.

Loose Tread

If a section of tread has come off, if tread is slapping against the wheel well, or if the tire cord is showing call the coordinator.

Throttle

No Throttle Response

- Turn off the master switch, count to 5 and turn it back on. Slowly depress and release the throttle pedal fully 3 times.
- Start the engine; if the throttle is still not present notify the coordinator.

Transmission

Transmission Slipping

Park your coach in a safe location, set the parking brake, put the transmission in neutral and leave the engine running.

- Check the transmission fluid level in the engine compartment.
- Call the coordinator and report the fluid level.

Trolley Coaches

No-Con Audible Alarm (Trolley Coaches) and/or Low 700V (Purple LCD Screen)

It is normal for some dash lights and an audible beep to come on briefly when operating through a dead spot. However, in other instances when the no-con audible alarm (usually accompanied by the Low 700V Purple LCD Screen) comes on you must stop at once. You may have lost your poles. You may also see De-Wired LCD screen. Failure to stop could cause damage to the overhead.

- Check to see that the poles are on live wire.
- Check to see that the coach will move under its own power.
- Call the coordinator if you use ESS.

Intermittent Power/Coach Jerking (Trolley Coaches) Stop System Indicator (Red), Check System Indicator (Yellow) or No Gen Indicator (Red).

- Visually check the shunt wires (if a closer inspection is needed rack poles). If you observe a broken shunt wire, call the Coordinator.
- If you have the Yellow Check System Indicator for more than 30 seconds, park in a safe location and call the coordinator.
- If you have the Red Stop System Indicator, immediately move the vehicle to a safe location, shut down the system and call the coordinator.
- If you have the Red No Gen Indicator and it remains illuminated, do not operate the vehicle. Call the coordinator.

Windshield Wiper

If one of your wipers gets stuck, turn the wiper knob off and back on.

- If it remains stuck, park the coach in a safe location, set the parking brake, put the transmission in neutral and try to free the arm by very gently pulling it back and forth. Be careful not to get your fingers in a pinch condition.

- If you are unable to make your wipers work again, call the coordinator and explain what you have done.
- Call the coordinator for other wiper problems such as bad wiper blades, broken wiper arm or wiper arm loose on the shaft.

Write a work order for the coach when you return to the base or ask your relief operator to write a work order on the coach.

Farebox

If coins jam in the coin mechanism, press [0] key and slowly, repeatedly press the black de-jam button to allow the stuck coins to fall through. The de-jam button causes the throat of the coin mechanism to widen slightly while the [0] key activates the coin mechanism itself.

- If the jam remains after your efforts to clear it, call the coordinator who may ask you to put the farebox into bypass by pressing down on the bypass lever.
- If the bill transport becomes jammed, call the coordinator immediately.

Driver Display Unit (DDU): On Board Systems (OBS) and ORCA

The following procedures may assist you in resolving common problems in operating the DDU.

- Change Trip Manually:
  Press **Options**  , press **Change Trip**  , select trip from list, press **OK**.
- Set the Position Manually:
  Press **Options**  , press **Manual Positioning**  , select position from list, press **OK**.
- Change Destination Sign Manually:
  Press **Options**  , press **Change Destination Sign**  , input sign code, press **OK**.
- Switching Radio Mode Manually:
  Press **Options**  , press **Change Radio Mode**  , radio will change mode, press **OK**.
- Operator Log OFF for Coach Change & Return to Base:
  Press **Options**  , press  **Change Route/Run**  , enter '**0**' and **OK**.
- Muting External Speakers:
  Press **Audio Settings**  , press **Mute Exterior Announcements .**
- Single Fare Override:
  Press **Fares**  , press **Fare Override** . After card is tapped, DDU will automatically return to default fareset.
- Group Fares:
  Press **Fares**  , press **Group Fares**  , press **Passenger Types**  to add passenger numbers to group fare, press OK and request that the customer tap their card.
- Fare Reversal:
  Press **Fares**  , press **Reverse Last Transaction**  , request that the customer tap their card again.

Transign Electronic Information Display Codes

Transign codes for each numbered route are listed on individual routes pages. The following is a list of transign codes for signage that are not associated with a particular route.
When OBS fails to display correct signage, use Delta ABC on the DDU or it using Transign keypad:

- Select either Dest A or Dest B or both, if operating more than one route.
- Enter corresponding routing code from the Route Book.
- Press enter.

Message	Code
Atlantic Base Via Airport Way	05A0
Atlantic Base Via Broadway	05A2
Atlantic Base Via S Jackson	059E
Atlantic Base	04D1
Auburn Station	0198
Bellevue Base Via SR-520	00A2
Bellevue Base	04D2
Bite of Seattle	01C9
Blank	0002
Bumbershoot	01C8
Burien Park and Ride	03A7
Central Base Via 4th Ave	002A
Central Base Via Airport Way	0026
Central Base Via Broadway	0024
Central Base Via S Jackson	000D
Central Base	04D3
CenturyLink Field	0200
Convention Place	00611

Message	Code
Downtown Seattle	03EF
East Base Via SR-520	00CE
East Base	04D4
Eastgate Park and Ride	0790
Edmonds Station	0423
Everett Station	0424
Exhibition Center	0062
Fair SPECIAL	0004
Federal Way Park and Ride	07A8
First Av Shuttle	0031
Folklife Fest	01C7
Fremont Fair Special	05DE
Full Coach Sorry	0800
Houghton Park and Ride	0792
Husky Stadium	0054
ID/Chinatown Sta Broadway	031F
ID/Chinatown Sta	0612
Issaquah Park and Ride	03A8
Kenmore Park and Ride	070E
Kent Park and Ride	07C0
Kent Station	018C

Message	Code
King Street Station	011B
Kingsgate Park and Ride	03A9
Mariner's Downtown Express	0034
Metro Hiring	07E3
Mukilteo Station	0422
No Passengers Training Coach	05D0
North Base Via 4th Ave	00A0
North Base	04D5
Northgate TC	05A8
NW Art & Craft Special	05E6
Out of Service	0036
Overlake Park and Ride	07BF
Puyallup Station	01B8
Ryerson Base	04D8
S Renton Park and Ride	07A7
T-Mobile Park	04BE
Seattle Center Waterfront	05EA
Shoreline Park and Ride	04BF
South Base Via 4th Ave	009C
South Base Via Airport Way	002E
South Base Via Kent	009E
South Base	04D9
SPECIAL SHUTTLE	047A
SPECIAL	0003
Streetcar Shuttle	07DD
Sumner Station	01A1
Tacoma Dome Station	01B9
To Downtown Via 2nd Ave	0039

Message	Code
To Downtown Via 3rd Ave	003B
To Downtown Via 4th Ave	003D
To Downtown Via Pine Street	0041
To Downtown	000F
To Main Street Via 1st Ave	0045
To Main Street Via 3rd Ave	0047
To Northgate Park and Ride	0419
To Pike Street Via 1st Ave	03F5
To Pine Street Via 1st Ave	03F3
To Pine Street	0049
Redondo Heights P&R Husky Shuttle	0D1
To S Kirkland Park and Ride	041B
To Seattle Center East	0050
To Seattle Center West	004E
To Seattle	0010
To Terminal	03EE
To Univ Dist Via Eastlake	004C
To Univ Dist	004B
Tukwila Station	016B
W Queen Anne Via SHUTTLE	036E
Wheels to Water	0517

March 2020 - September 2020

March 2020

S	M	T	W	T	F	S
1	2	3	4	5	6	7
8	9	10	11	12	13	14
15	16	17	18	19	20	21
22	23	24	25	26	27	28
29	30	31				

April 2020

S	M	T	W	T	F	S
			1	2	3	4
5	6	7	8	9	10	11
12	13	14	15	16	17	18
19	20	21	22	23	24	25
26	27	28	29	30		

May 2020

S	M	T	W	T	F	S
					1	2
3	4	5	6	7	8	9
10	11	12	13	14	15	16
17	18	19	20	21	22	23
24	25	26	27	28	29	30
31						

June 2020

S	M	T	W	T	F	S
	1	2	3	4	5	6
7	8	9	10	11	12	13
14	15	16	17	18	19	20
21	22	23	24	25	26	27
28	29	30				

July 2020

S	M	T	W	T	F	S
			1	2	3	4
5	6	7	8	9	10	11
12	13	14	15	16	17	18
19	20	21	22	23	24	25
26	27	28	29	30	31	

August 2020

S	M	T	W	T	F	S
						1
2	3	4	5	6	7	8
9	10	11	12	13	14	15
16	17	18	19	20	21	22
23	24	25	26	27	28	29
30	31					

September 2020

S	M	T	W	T	F	S
		1	2	3	4	5
6	7	8	9	10	11	12
13	14	15	16	17	18	19
20	21	22	23	24	25	26
27	28	29	30			

Holiday	Date	Type of Service
Spring Break UW Not in Session	Monday, March 23 to Friday, March 27	Weekday
Memorial Day	Monday, May 25	Sunday
Transit Operator Summer Shakeup	Saturday, June 13	N/A
Independence Day (observed)	Friday, July 3	Sunday+
Independence Day	Saturday, July 4	Saturday
Labor Day	Monday, September 7	Sunday

Shaded dates are holidays with Sunday service levels.
"+" Indicates extra late night service.

Cover photo by Ned Ahrens

Please pass along or reshelve reusable Route Books and recycle damaged/out-of-date copies .