My driver was **AMAZING**. Great customer service, **SAFE** and professional driving, and super personable. During this crazy COVID-19 time in Seattle, you need drivers like this. Metro drivers rock. These days, transit operators are my **HEROES** even more than they always are. Thank you all who are working to keep buses and trains moving. My driver is there, driving the bus knowing the risk it implies. Nevertheless, their attentiveness **EXCEEDS ALL EXPECTATIONS**. Even through my driver's mask, you could still see their **SMILE**. My **HEARTFELT** thanks to Metro drivers. I really **APPRECIATE** them driving during this time. Driver was **GREAT** and **SUPER PLEASANT** and **FRIENDLY** and **PERSONABLE**. Not easy to do during these trying times. It is a privilege to be able to ride and arrive **SAFELY** to my job. I want to express my **GRATITUDE** for the continued service you provide during this challenging time. The city would be at a standstill without you. Thank you to all the drivers for continuing to work in this difficult and scary time and especially to this driver for going above and beyond with **KINDNESS**. I really **APPRECIATED** the bus driver standing up for me; he was **PROFESSIONAL**, and King County needs more drivers like this. I know times are crazy now, I just wanted to report this crazy incident as it was not a normal ride and send in my praise for the bus driver who really **HELPED OUT**. This operator went **ABOVE AND BEYOND** the call of duty. The operator is the definition of **OUTSTANDING**. Honestly, they were a breath of fresh air in these incredibly stressful times. This driver is **TOP SHELF**. This operator has demonstrated **KINDNESS**, **EMPATHY**, and a great sense of **HUMOR** to all passengers. This is on top of **EXEMPLARY** driving skills. The driver took the time to find out where I had been trying to get to, tell me which buses to use in the future, and was full of **PEOPLE-FRIENDLY** anti-COVID isolation **SUNSHINE** and **SMARTS** while I chattered on. A real **GEM**. This operator can handle rowdy crowds, strict coronavirus guidelines, hold firm with angry folks, be **SWEET** with old women, create **SAFE** spaces, maintain a clean bus, and work hard to attend to all the extras that come with being a bus driver. **THANK YOU** for helping to keep us all **SAFE**. I **APPRECIATE** you. My driver was **KIND** and **PATIENT** with two seniors, one in wheelchair and other mobility scooter. I want to commend this driver for doing a **GREAT JOB** during such a difficult time and environment for this profession. My heartfelt thanks to Metro drivers. I really **APPRECIATE** them driving during this time. The operator is a **REMARKABLE** person that knows how to deal with difficult situations. This was a **FABULOUS** driver; they were **EFFICIENT** and **PROFESSIONAL**. The driver was a **PERFECT ROLE MODEL**, in my humble opinion, of how to respond in a possible conflict, whether about bus policy or anything else for that matter. I will take their example with me, and try to **EMULATE** it every time possible. This bus driver is just **GREAT**. They go out of their way to be **HELPFUL** to their riders. We need more humans like them.

# Route Book

**March 20, 2021 - September 18, 2021**

King County METRO

*Moving forward together*

Driver was **AMAZING** today. They made my feel **COMFORTABLE** riding during these uncertain times and I **APPRECIATE** them very much. Driver created safety and **GOOD MORALE** throughout. The driver today was simply **WONDERFUL**.

| All phone numbers use area code prefix 206 unless otherwise noted. | | |
|---|---|---|
| **Transit Control Center** | Emergency/In-Service Matters | 684-1111 |
| | Business Matters | 684-1705 |
| *Do not distribute these numbers to the public. When out of area, call collect.* | | |
| **Emergency Service Hotline** | Call this number during extreme and extended snow/ice conditions to determine if Metro will be operating our Emergency Service Network. | 477-9878 |
| **Stuck/Disabled coach in snow/ice** | Call this number **only** during adverse weather. | 205-8199 |
| **Report illness or injury after hours** | An operator required to report an illness or injury during working hours that his or her base is closed should call this number. | 684-1111 |
| **Customer Assistance** | Information, Lost & Found, ORCA/fares, Comments, Custom Bus service | 553-3000 |
| | --Toll free | 1-800-542-7876 |
| | --Hearing impaired | 711 |
| | Carpool/vanpool | 625-4500 |
| | --TDD users | 684-1855 |
| | ORCA by phone | 1-888-988-6722 |
| **Other Metro offices** | Payroll | contact your chief |
| | Benefits & Retirement | 684-1556<br>401 5th Ave - Rm 230<br>CNK-ES-0230<br>Seattle, WA 98104 |
| | Employee Assistance Program | 477-0631 or 477-0632 |
| | Equal Employment questions/issues | 477-3290 |
| | Safety | 477-6878 |
| | Metro Transit Police | 477-0250 |
| | Critical Incident Support Team | 263-3761 |

| | | |
|---|---|---|
| **Route Book Editors** | Ryan Asuncion | 477-6032 |
| | Phil DeVault | 477-6025 |
| | Richard Wisti | 263-5909 |
| **Comfort Station Coordinator** | Ruthann Dunn | 477-0347 |
| **For specific comments about routes and schedules, please contact these senior schedule planners at MS-KSC-TR-0424** | Yaz Satomi | Ryerson Base |
| | Monique Allen | Central Base |
| | Steve Masumoto | Atlantic Base |
| | Jami Kai | North Base |
| | Karina Toms | East Campus |
| | Dan Gauthier | South Base |
| | Glenn Bartolome | Special Service & Events Scheduler |
| | Jonathan Rose | Special Service & Events Scheduler/Rail |
| | Keith Rodmyre | Runtime & Costing Analyst, DART, Monorail, Water Taxi, Community Connections |

# March 2021 - September 2021

### March 2021

| S | M | T | W | T | F | S |
|---|---|---|---|---|---|---|
| | 1 | 2 | 3 | 4 | 5 | 6 |
| 7 | 8 | 9 | 10 | 11 | 12 | 13 |
| 14 | 15 | 16 | 17 | 18 | 19 | 20 |
| 21 | 22 | 23 | 24 | 25 | 26 | 27 |
| 28 | 29 | 30 | 31 | | | |

### April 2021

| S | M | T | W | T | F | S |
|---|---|---|---|---|---|---|
| | | | | 1 | 2 | 3 |
| 4 | 5 | 6 | 7 | 8 | 9 | 10 |
| 11 | 12 | 13 | 14 | 15 | 16 | 17 |
| 18 | 19 | 20 | 21 | 22 | 23 | 24 |
| 25 | 26 | 27 | 28 | 29 | 30 | |

### May 2021

| S | M | T | W | T | F | S |
|---|---|---|---|---|---|---|
| | | | | | | 1 |
| 2 | 3 | 4 | 5 | 6 | 7 | 8 |
| 9 | 10 | 11 | 12 | 13 | 14 | 15 |
| 16 | 17 | 18 | 19 | 20 | 21 | 22 |
| 23 | 24 | 25 | 26 | 27 | 28 | 29 |
| 30 | 31 | | | | | |

### June 2021

| S | M | T | W | T | F | S |
|---|---|---|---|---|---|---|
| | | 1 | 2 | 3 | 4 | 5 |
| 6 | 7 | 8 | 9 | 10 | 11 | 12 |
| 13 | 14 | 15 | 16 | 17 | 18 | 19 |
| 20 | 21 | 22 | 23 | 24 | 25 | 26 |
| 27 | 28 | 29 | 30 | | | |

### July 2021

| S | M | T | W | T | F | S |
|---|---|---|---|---|---|---|
| | | | | 1 | 2 | 3 |
| 4 | 5 | 6 | 7 | 8 | 9 | 10 |
| 11 | 12 | 13 | 14 | 15 | 16 | 17 |
| 18 | 19 | 20 | 21 | 22 | 23 | 24 |
| 25 | 26 | 27 | 28 | 29 | 30 | 31 |

### August 2021

| S | M | T | W | T | F | S |
|---|---|---|---|---|---|---|
| 1 | 2 | 3 | 4 | 5 | 6 | 7 |
| 8 | 9 | 10 | 11 | 12 | 13 | 14 |
| 15 | 16 | 17 | 18 | 19 | 20 | 21 |
| 22 | 23 | 24 | 25 | 26 | 27 | 28 |
| 29 | 30 | 31 | | | | |

### September 2021

| S | M | T | W | T | F | S |
|---|---|---|---|---|---|---|
| | | | 1 | 2 | 3 | 4 |
| 5 | 6 | 7 | 8 | 9 | 10 | 11 |
| 12 | 13 | 14 | 15 | 16 | 17 | 18 |
| 19 | 20 | 21 | 22 | 23 | 24 | 25 |
| 26 | 27 | 28 | 29 | 30 | | |

| Holiday | Date | Type of Service |
|---|---|---|
| Memorial Day | Monday, May 31 | Sunday |
| **Transit Operator Summer/June Shakeup Begins** | Saturday, June 12 | Saturday |
| Independence Day | Sunday, July 4 | Sunday+ |
| Independence Day (observed holiday) | Monday, July 5 | Sunday |

Shaded dates are holidays with Sunday service levels.
"+" Indicates extra late night service.

*Cover artwork by Ryan Asuncion*

*Thanks to the Customer Information Office for providing operator commendations from the Customer, Communications, and Comments (C3) system.*

Please pass along or reshelve reusable Route Books and recycle damaged/out-of-date copies.

| BASE | ADDRESS/HOURS | MAILSTOP | PHONE | CELL | TRAINING |
|---|---|---|---|---|---|
| Atlantic | 1500 6th Ave S, 98134<br>M-F: 3:30 AM-7:30 PM<br>Sat-Sun: 3:30 AM-7:30 PM | MS: ABA-TR-0100 | 477-0218 | 571-6988 | 477-0230 |
| Bellevue | 1790 124th Ave NE, 98005<br>M-F: 3:30 AM-7:30 PM<br>Sat-Sun: 3:30 AM-7:30 PM | MS: BBA-TR-0100 | 477-7863 | 571-6989 | 477-7806 |
| Central | 1500 6th Ave S, 98134<br>M-F: 3:30 AM-7:30 PM<br>Sat-Sun: 3:30 AM-7:30 PM | MS: CBA-TR-0100 | 477-0411 | 571-6986 | 477-0230 |
| East | 1975 124th Ave NE, 98005<br>M-F: 3:30 AM-7:30 PM<br>Sat-Sun: 3:30 AM-7:30 PM | MS: EBA-TR-0100 | 477-7801 | 571-6987 | 477-7857 |
| North | 2160 N 163rd St, 98133<br>M-F: 3:30 AM-7:30 PM<br>Sat-Sun: 3:30 AM-7:30 PM | MS: NBA-TR-0100 | 477-7901 | 571-6985 | 477-7909 |
| Ryerson | 1220 4th Ave S, 98134-1500<br>M-F: 3:30 AM-7:30 PM<br>Sat-Sun: 3:30 AM-7:30 PM | MS: RBA-TR-0100 | 477-7301 | 571-6984 | 477-7295 |
| South | 12100 E Marginal Wy S, 98168<br>M-F: 3:30 AM-7:30 PM<br>Sat-Sun: 3:30 AM-7:30 PM | MS: SBA-TR-0100 | 477-7401 | 571-6976 | 477-7229 |
| South Training Center | 11911 E Marginal Way S, 98168 | MS: SAT-TR-0120 | 477-7229 | | |
| Transit Control Center | 1263 6th Ave S, 98134 | MS: TCC-TR-0100 | 684-1705 | | |
| Service Quality | 1500 6th Ave S, 98134 | MS: SVQ-TR-0100 | 477-0240 | | |
| King Street Center | 201 S Jackson St, 98104 | MS: KSC-TR-0446 | | | |
| **All phone numbers use area code prefix 206 unless otherwise noted.** | | | | | |

## UNIFORM AND SHOE VENDORS

Uniform clothing may be purchased with an authorized uniform voucher at:
*Don's Group Attire*
5216 First Avenue S, Seattle WA 98108
(206) 767-0366
Monday-Friday 9 AM-5 PM
1st & 3rd Saturday of each month: 10 AM-2 PM
(Except during holidays; call to confirm hours.)

Uniform shoes may be purchased with an authorized uniform voucher at: *Red Wing Shoes*
(Various locations. Check poster at base for authorized contract locations and business hours.)

# Rules of the Transit Operator Made Simple

## Safety

- Obey traffic laws at all times.
- Read the road ahead.
- Expect the unexpected.
- Maintain correct following distance at all speeds.
- In turns: go deep, slow down to 3-5 mph, and square off most turns. Rock and roll to see around the pillar and other blind spots.
- Go slow enough so you can stop for an unexpected pedestrian.
- Brake and accelerate smoothly at all times.
- Be aware of traffic signals, school zones, and pedestrians.
- Do not allow customers to exit the coach in an intersection or a traffic lane if the coach's right side is not fully protected.
- Report accidents and injuries ASAP to the coordinator and fill out an accident report at the base before you leave.
- Document on-job injuries and know your responsibilities if you are injured.
- Keep your CDL and medical certification up-to-date and with you.
- Stay in your seat. Your radio is there to help you.
- Do not cover or disable security cameras.

## Service

- Greet all boarding customers verbally and make eye contact. Set a positive tone.
- Answer questions. If you don't know, refer customers to 206-553-3000.
- State the fare only once and only if you feel it is safe to do so.
- Say goodbye to customers leaving the bus, create a positive relationship.
- Accommodate customers who do not have money to pay. Offer them a transfer if needed.
- Do not refuse service unless the customer is an immediate hazard to yourself or others.
- Do not touch, hit or push passengers.
- De-escalate conflicts; disengage from disagreements. Learn to "let it go".
- You are a peacekeeper, call for assistance when needed.
- Keep customers informed of any delays, reroutes or unexpected changes.
- Document security incidents.

## Schedule

- Call in as soon as you know you will not be on time.
- Wear the appropriate uniform (look sharp!).
- Read the Operations Bulletins, Operations Policy Bulletins, Base Bulletins and Reroute board daily.
- Do your pre-trip inspection.
- Sign in, log on and leave the base on time with the correct coach.
- If you'll be late leaving, call the Transit Control Center (TCC) before your leave time.
- Do not arrive early to time points unless specified on your run card.
- Report any schedule that needs improvement on an Operator Service Facilities Report (OSFR).
- Do not hurry when late, drive safely.
- Check your coach at each layover and before returning to the base.
- Report suspicious persons or packages.

## Good Judgment

- Prepare your bus for safe operation to please your customers and yourself.
- When using the radio, identify your route/run, location, direction, and tell them what you need. Be sure to answer all questions in a concise and professional manner. Review unusual events with your chief.
- File and get paid for paperwork as needed: For coach repair, poor schedules or any changes that could be made to increase safety and enhance service in the system.
- Have a shop steward assist you with paperwork; tell the truth in person and on forms.
- Cooperate with dispatchers, coordinators, service supervisors, chiefs, and any emergency responders. Follow direction given as long as it is safe to do so.

# *Safe Place Is a Program That Helps Get Youths (12-17 Years Old) Off the Street.*




*If a youth boards your bus asking for help, ask them "are you looking for a place to sleep tonight?" If they answer yes, please call the coordinator. The coordinator will ask you to get the youth's name and age, and will then give you directions on how to proceed. Reassure the youth that help is on the way. Youths boarding a coach to find a safe place do not need to pay a fare. Please fill out an incident report.*

# Table of Contents

For In-Depth Rules and Procedures Please Refer to ***The Book***, ***Transit Operator's Rules and Procedures***.


Letter from Director of Bus Operations ____ 6

What's New ____ 8

Route/Base Cross Reference List and Relief Points ____ 9

Layovers by Route ____ 16

Safety, Awareness Areas ____ 29

Base Routes ____ 31

Route Maps and Directions ____ 81

- 1 - 97 ____ 82
- 101 - 197 ____ 210
- 200 - 277 ____ 306
- 301 - 556 ____ 373
- 630 - 995 ____ 443

Associated Maps - Park and Rides and Transit Centers ____ 516

Base Yard Maps ____ 550

Trolley Map and Turnbacks ____ 557

Common Reroutes ____ 562

Comfort Station List ____ 568

Special Operating Instructions ____ 579

- Safety Stops and Slow Orders ____ 580
- Skip Stops ____ 584

Fares ____ 592

Lift and Ramp Operation ____ 607

Troubleshooting ____ 609

- Driver Display Unit (DDU) ____ 616

Signage ____ 617

## *Comfort Station Information*

Comfort station alerts contain additional information and can be found posted at base. These posts include items such as access codes, hours for individual buildings at the University of Washington and walking directions to locate comfort stations. A web map of comfort stations is available at MetroOperations.com. For questions or issues with comfort stations, contact the Comfort Station Coordinator, Ruthann Dunn, at Station.Comfort@KingCounty.Gov or 206-477-0347.

## *Changes to this Edition of the Route Book*

Welcome to the March 2021 edition of the Route Book which includes changes from the March 2021 service change. Blank pages have been used to share advice from the Operators of the Month of 2020 and the cover features commendations that operators received during the COVID-19 pandemic.

In this edition, all CBD comfort stations can be found on the CBD map which is now located in the Comfort Station section along with the table of comfort stations. Previously, this map was in the Associated Maps section. Please reference the CBD map in its new location for all comfort stations in the CBD.


Project Lead

| | | |
|---|---|---|
| Ryan Asuncion | 206-477-6032 | ryan.asuncion@kingcounty.gov |

Project Team

| | | |
|---|---|---|
| Nash Chang | 206-263-9042 | jchang@kingcounty.gov |
| Phil DeVault | 206-477-6025 | phil.devault@kingcounty.gov |
| Cheryl Rowe | 206-263-9318 | crowe@kingcounty.gov |
| Richard Wisti | 206-263-5909 | rwisti@kingcounty.gov |


Stay safe out there, and thank you for your service.

# Letter from the Acting Director of Bus Operations



On a cold Saturday evening in December, I was seated in the back of a D Line coach as it made its way across the Ballard Bridge. When we arrived at the stop at NW Leary Way, a letter carrier from the US Postal Service boarded through the rear door and collapsed into his seat across the aisle from me. Exhausted, he took out his cell phone, placed a call, and said, “I’m on the bus now. I’m headed home.”

Stories like these repeat themselves thousands of times every day all across King County thanks to your work and the work of everyone at Metro. While operating conditions and safety procedures certainly changed significantly due to COVID-19, the purpose of our work remains unchanged and is more important than ever.

If you are a transit operator, **thank you** for the safe, reliable, and professional service you provide to our customers. If you are in a role that supports our operators, **thank you** for being there for them when your assistance and skills are needed. If you are in a less visible role, one that takes place more behind the scenes than on the front lines, **thank you** for being a vital part of our transit system that provides mobility to our community.

Thanks to all of you for sharing your time and talents to help our customers head home safely each day. You are an essential part of Metro.



Steve Hopkins
Acting Director, Bus Operations – King County Metro Transit

## *Bus Operations Mission Statement*

Provide safe, dependable service.

Demonstrate courtesy and respect for customers, employees, and our community.

Promote teamwork, job satisfaction, dignity, and personal growth.

# Letter from the Service Planning Supervisor



A year after COVID-19 emerged in our community and around the world, Metro is now on the path to recovery. With the knowledge we've gained during this time, we better understand that the return to more stability and restoration of Metro services will take longer than anticipated. It will likely be 2022 before we see service return to pre-COVID-19 levels, with many routes and services updated in response to how travel patterns and behavior are expected to change.

The March 2021 service change is the first step in Metro's service recovery, including a small but meaningful set of service restorations and changes to help match service levels to current customer demands. March 2021 will include:

- Added service on the A Line and Routes 2, 3, 4, 7, 10, 11, 13, 36, 49, 50, 60, 106, 128, 132, and 193
- Reduced service on peak commuter routes with ridership 80—90% less than before COVID-19, including the 21X, 55, 56, 102, 111, 212, 218, 301, and 311

Routes fully suspended from September 2020 will remain so at the March 2021 service change.

In 2021, Metro's service planning team is focused on identifying how to restore service as well as where to make reductions and reinvestments to meet our customers' diverse needs. Service recovery will also include raising the number of people allowed on the bus as ridership continues to increase. Service restoration will be planned using available data about ridership, crowding, productivity, social equity, and jobs. We are working closely with large employers on plans for the future of telework along with school districts, colleges and universities to understand when large-scale in-person learning is likely to resume. Finally, we will be reaching out to stakeholders in 2021 to help shape these efforts and would love to hear your perspectives on how service changes should be prioritized.

Thank you for your continued service and commitment to transit customers and our community.

Katie Chalmers

Service Planning Supervisor

206-477-5869

## *Major Route Changes*

| | |
|---|---|
| | No major route changes for this edition. |

## *Minor Route Changes*

| | |
|---|---|
| **113, 121, 122, 123** | Southbound routing altered to use SR-99 instead of East Marginal Way S. |
| **128** | Routing and terminal at Southcenter changed. (Already a reroute.) |
| **183** | Southbound routing revised in Kent. |

# Route/Base Cross Reference List

NOTES: W = weekday service, W-S = weekday and Saturday service, W-S-S = weekday, Saturday and Sunday Service, SUN = Sunday service only

| Route | Grouped with | Base | Day | Relief Point | Major Revisions | Minor Revisions |
|---|---|---|---|---|---|---|
| 1 | 14 | Atlantic | W-S-S | S Jackson St/5 Av S | None | None |
| 2 | 13 | Atlantic | W-S-S | 4 Av/Spring St<br>4 Av/Seneca St | None | None |
| 3 | 4 | Atlantic | W-S-S | 4 Av/James St | None | None |
| 4 | 3 | Atlantic | W-S-S | 4 Av/James St | None | 9/18, 3/18 |
| 5 | 21 | Central | W-S-S | 4 Av/Royal Brougham | None | 9/17 |
| 7 | 49 | Atlantic | W-S-S | S Jackson St/5 Av S | None | None |
| 8 | — | Ryerson | W-S-S | Mount Baker Transit Center | None | None |
| 9 | — | Ryerson | W | | None | 9/18 |
| 10 | — | Atlantic | W-S-S | Pine St/4 Av | None | 3/18 |
| 11 | — | Central | W-S-S | 4 Av/Pine St | None | 9/17 |
| 12 | — | Atlantic | W-S-S | Marion St/2 Av | None | None |
| 13 | 2 | Atlantic | W-S-S | 4 Av/Seneca St<br>4 Av/Spring St<br>4 Av/James St | None | None |
| 14 | 1 | Atlantic | W-S-S | S Jackson St/5 Av S | None | None |
| 15 | — | Central | W | — | None | None |
| 17 | — | Central | W | — | None | None |
| 18 | — | Central | W | — | None | None |
| 19 | — | Ryerson | W | | None | None |
| 21 | 5 | Central | W-S-S | 1 Av S/S Atlantic St | None | 9/20, 3/20, 9/18, 3/18 |
| 22 | — | South | W-S-S | 26 Av SW/SW Roxbury St | None | 9/19, 3/18 |
| 24 | 124 | Ryerson | W-S-S | 4 Av S/S Royal Brougham Way N/B<br>6 Av S/S Royal Brougham Way S/B | None | None |
| 26 | 28, 131, 132 | Ryerson | W-S-S | 4 Av S/S Royal Brougham Way N/B<br>4 Av S/S Holgate St S/B | None | None |
| 27 | 33, 124 | Ryerson/ Central | W-S-S | Yesler Way/Dilling Way | None | 9/19, 9/17 |
| 28 | 26, 131, 132 | Ryerson | W-S-S | 4 Av S/S Royal Brougham Way N/B<br>4 Av S/S Holgate St S/B | None | None |
| 29 | — | Ryerson | W | — | None | 3/18 |
| 31 | 32, 75, | North | W-S | W/B NE Campus Pkwy/12 Av NE | None | None |
| 32 | 31, 75 | North | W-S-S | W/B NE Campus Pkwy/12 Av NE<br>Republican St/1St Ave N | None | None |
| 33 | 27, 124 | Ryerson | W-S-S | 4 Av S/S Royal Brougham Wy N/B<br>Yesler Way/Dilling Way | None | None |
| 36 | — | Atlantic | W-S-S | S Jackson/5 Av S | None | None |
| 37 | — | Ryerson | W | — | None | 9/20, 3/20, 9/19, 9/18, 3/18 |
| 40 | — | Central | W-S-S | 6 Av S/S Massachusetts<br>8 Av S/S Massachusetts | None | None |
| 41 | — | North | W-S-S | Northgate Transit Center<br>35 Av NE/NE 130 St | None | 9/19, 3/19, 9/18 |

# Route/Base Cross Reference List

| Route | Grouped with | Base | Day | Relief Point | Major Revisions | Minor Revisions |
|---|---|---|---|---|---|---|
| 43 | 44 | Atlantic | W-S-S | NE Pacific Pl/Montlake Blvd | None | None |
| 44 | 43 | Atlantic | W-S-S | NE Pacific Pl/Montlake Blvd | None | 9/17 |
| 45 | — | Ryerson | W-S-S | NE Pacific Pl/Montlake Blvd | None | None |
| 47 | — | Atlantic | W-S-S | Pine St/4 Av | None | 3/18 |
| 48 | — | Ryerson | W-S-S | Mount Baker Transit Center | None | 9/18, 9/17 |
| 49 | 7 | Atlantic | W-S-S | Pike St/3 Av<br>S Jackson St/5 Av S | None | None |
| 50 | — | South | W-S-S | 38 Av S/S Myrtle St | None | 9/20, 9/18, 3/18 |
| 55 | — | Central | W | — | None | 9/20, 3/20, 9/18 |
| 56 | — | Central | W | — | None | 9/20, 3/20, 9/18, 9/17 |
| 57 | — | Central | W | — | None | 9/20, 3/20, 9/18 |
| 60 | — | Central | W-S-S | 15 Av S/S Beacon Av | None | 3/18, 9/17 |
| 62 | — | Ryerson | | S/B 5 Av/S Jackson St | None | 3/20, 9/17 |
| 63 | — | Ryerson | W | — | None | None |
| 64 | — | Ryerson | W | — | None | None |
| 65 | 67 | North | W-S-S | NE 143 St/17 Av NE | None | None |
| 67 | 65 | North | W-S-S | Northgate Transit Center<br>W/B NE 100 St/3 Av NE | None | None |
| 70 | — | Atlantic | W-S-S | S Main St/2 or 3 Av S | None | 3/19 |
| 71 | — | Central | W-S | UW Station Bay 3 | None | None |
| 73 | 373 | North | W-S-S | NE 143 St/17 Av NE | None | None |
| 74 | — | Central | W | N/B Sand Point Wy NE/NE 74 St | 3/19 | 9/18, 3/18 |
| 75 | 31, 32 | North | W-S-S | Northgate Transit Center<br>W/B NE 100 St/3 Av NE | None | None |
| 76 | — | Ryerson | W | — | 3/19 | None |
| 77 | — | Central | W | — | 3/19 | None |
| 78 | — | North | W | Seattle Children's Hospital Layover | New | None |
| 97 | — | | W-S-S | — | None | None |
| 101 | 102, 150 | South | W-S-S | Renton Transit Center<br>S Renton P&R | None | 3/19, 9/18, 3/18 |
| 102 | 101, 150 | South | W | — | None | 3/19, 9/18, 3/18 |
| 105 | — | South | W-S-S | Renton Transit Center | None | 3/19 |
| 106 | — | Central | W-S-S | Massachusetts St/fs Airport Wy S | None | 9/17 |
| 107 | 148 | South | W-S-S | Renton Transit Center<br>Rainier/Henderson<br>15 Av S/S Lander St | None | None |
| 111 | — | South | W | — | None | 9/18, 9/17 |
| 113 | — | Central | W | — | None | 3/21, 3/20, 9/18 |
| 114 | — | Central | W | — | None | 9/18, 9/17 |
| 116 | 118, 119 | South | W | — | None | 9/19, 9/18, 3/18 |
| 118 | 119 | South/<br>Vashon | W-S-S | — | None | 9/19, 9/18, 3/18 |

# Route/Base Cross Reference List

| Route | Grouped with | Base | Day | Relief Point | Major Revisions | Minor Revisions |
|---|---|---|---|---|---|---|
| 119 | 118 | South/ Vashon | W | — | None | 9/20, 9/19, 9/18, 3/18 |
| 120 | — | Atlantic | W-S-S | 2 Av/Lenora St<br>Lenora St/1 Av | None | 9/20, 3/20, 3/19, 9/18, 9/17 |
| 121 | — | Ryerson | W | — | None | 3/21, 3/20, 9/18 |
| 122 | — | Ryerson | W | — | None | 3/21, 3/20, 9/18 |
| 123 | — | Ryerson | W | — | None | 3/21, 3/20, 9/18 |
| 124 | 24, 33, 27 | Ryerson/ Central | W-S-S | 6 Av S/S Royal Brougham Wy S/B<br>4 Av S/S Royal Brougham Wy N/B | None | None |
| 125 | — | Ryerson | W-S | 3 Av/Seneca St N/B<br>3 Av/Columbia S/B | None | 9/20, 3/20, 3/19, 9/18 |
| 128 | — | Ryerson | W-S-S | Tukwila International Boulevard Station | None | 3/21, 9/18, 9/17 |
| 131 | 26, 28, 132 | Ryerson | W-S-S | 4 Av S/S Royal Brougham Way N/B<br>4 Av S/ S Holgate St S/B | None | None |
| 132 | 26, 28, 131 | Ryerson | W-S-S | 4 Av S/S Royal Brougham Way N/B<br>4 Av S/S Holgate St S/B | None | None |
| 143 | — | South | W | — | None | 9/20, 9/19 |
| 148 | 107 | South | W-S-S | Renton Transit Center<br>South Renton Park and Ride | None | 9/20 |
| 150 | 101, 102 | South | W-S-S | Tukwila Transit Center<br>Tukwila Park & Ride<br>Kent Station Transit Center | None | 9/20, 3/19, 9/18, 9/17 |
| 153 | 183 | South | W | Renton Transit Center<br>Kent Station Transit Center | None | None |
| 154 | — | South | W | — | None | None |
| 156 | — | South | W-S-S | Highline College/ Tukwila Transit Center | None | None |
| 157 | — | South | W | — | None | 9/20 |
| 160 | — | South | W-S-S | Auburn Station Transit Center<br>Kent Station Transit Center<br>Renton Transit Center<br>South Renton Park and Ride | 9/20 | None |
| 161 | 168 | South | W-S-S | Burien Transit Center<br>Kent Station Transit Center | 9/20 | None |
| 162 | — | South | W | | 9/20 | None |
| 165 | — | South | W-S-S | Burien Transit Center<br>Kent/DesMoines Park and Ride<br>Kent Station Transit Center | 9/20 | None |
| 167 | — | Ryerson | W | — | None | None |
| 168 | 161 | South | W-S-S | Kent Station Transit Center | None | 9/20 |
| 177 | 178 | South | W | — | None | 9/18 |
| 178 | 177 | South | W | — | None | 9/18 |
| 179 | — | South | W | — | None | 9/20 |

# Route/Base Cross Reference List

| Route | Grouped with | Base | Day | Relief Point | Major Revisions | Minor Revisions |
|---|---|---|---|---|---|---|
| 181 | — | South | W-S-S | Federal Way Transit Center<br>Auburn Station Transit Center | None | None |
| 182 | 187 | South | W-S-S | Federal Way Transit Center | None | None |
| 183 | 153 | South | W-S | Kent Station Transit Center<br>Federal Way Transit Center<br>Renton Transit Center | None | 3/21, 9/20 |
| 184 | — | South | W-S-S | Auburn Station Transit Center<br>41 St SE/A St SE | 9/20 | None |
| 187 | 182 | South | W-S-S | Federal Way Transit Center | None | None |
| 190 | — | South | W | — | None | 9/20, 9/19, 9/18 |
| 193 | — | South | W | — | None | None |
| 197 | — | South | W | — | None | None |
| 200 | — | Bellevue | W | Issaquah Community Center | None | 9/20 |
| 208 | — | Bellevue | W-S | Issaquah Transit Center layover | None | None |
| 212 | — | East | W | — | None | 9/19, 9/18, 9/17 |
| 214 | — | Central | W | — | None | 9/19, 9/18, 9/17 |
| 216 | — | East | W | — | None | 9/18, 9/17 |
| 217 | — | East | W | — | None | 9/19, 9/18, 3/18 |
| 218 | — | East | W | — | None | 9/18, 9/17 |
| 219 | — | East | W | — | None | 9/18, 9/17 |
| 221 | — | Bellevue | W-S-S | Eastgate P&R<br>Redmond Transit Center layover | None | 3/20 |
| 225 | — | Bellevue | W-S-S | Redmond Technology Station<br>Totem Lake Transit Center<br>Kenmore P&R | None | None |
| 226 | 241 | Bellevue | W-S-S | Eastgate P&R<br>Bellevue Transit Center | None | 3/17 |
| 230 | 231 | Bellevue | W-S-S | Kirkland Transit Center<br>240 St SE/39 AV SE | None | 9/20 |
| 231 | 230 | Bellevue | W-S-S | Kirkland Transit Center<br>Woodinville P&R | None | None |
| 232 | — | Bellevue | W | — | None | 3/18 |
| 237 | — | Bellevue | W | — | None | None |
| 239 | — | Bellevue | W-S-S | Woodinville P&R<br>Kirkland Transit Center<br>Totem Lake Transit Center | None | None |
| 240 | — | Bellevue | W-S-S | Bellevue Transit Center<br>Eastgate P&R<br>106 Av NE/NE 8 St | None | None |
| 241 | 226 | Bellevue | W-S-S | Eastgate P&R<br>Bellevue Transit Center | None | 3/17 |
| 245 | — | Bellevue | W-S-S | Eastgate P&R<br>Kirkland Transit Center<br>Redmond Technology Station | None | None |
| 246 | — | Bellevue | W | Eastgate P&R<br>Bellevue Transit Center | None | None |

# Route/Base Cross Reference List

| Route | Grouped with | Base | Day | Relief Point | Major Revisions | Minor Revisions |
|---|---|---|---|---|---|---|
| 249 | — | Bellevue | W-S-S | Redmond Technology Station<br>S Kirkland P&R | None | None |
| 250 | — | Bellevue | W-S-S | Bellevue Transit Center<br>S Kirkland P&R<br>Kirkland Transit Center<br>Bear Creek P&R<br>Avondale Pl NE/Avondale Rd NE | None | None |
| 252 | — | East | W | — | 3/19 | None |
| 255 | — | East | W-S-S | Kirkland Transit Center<br>Totem Lake Transit Center<br>S Kirkland P&R<br>Brooklyn Av NE/NE Boat St | 3/20, 3/19 | 9/18 |
| 257 | — | East | W | — | None | None |
| 268 | — | Central | W | — | None | None |
| 269 | — | Bellevue | W-S | Issaquah Transit Center<br>Overlake P&R | None | 3/19, 3/18 |
| 271 | — | Bellevue/ East | W-S-S | Bellevue Transit Center<br>Eastgate P&R<br>Issaquah Transit Center<br>Newport Wy SW/W Sunset Wy | None | None |
| 301 | — | North | W | — | 3/19 | None |
| 303 | — | Ryerson | W | — | None | 3/19 |
| 304 | — | North | W | — | None | 3/19, 9/17 |
| 308 | — | Ryerson | W | — | 3/19 | None |
| 309 | — | Central | W | — | None | None |
| 311 | — | East | W | — | 3/19 | None |
| 312 | — | North | W | — | None | None |
| 316 | — | North | W | — | 3/19 | None |
| 330 | — | North | W | Shoreline CC W/B | None | None |
| 331 | 345, 348 | North | W-S-S | Aurora Village Transit Center<br>Kenmore P&R layover | None | None |
| 342 | — | Bellevue/ North | W | — | None | None |
| 345 | 331, 348 | North | W-S-S | Northgate Transit Center | None | None |
| 346 | 347 | North | W-S-S | Aurora Village Transit Center/<br>Northgate Transit Center | None | None |
| 347 | 346 | North | W-S-S | Northgate Transit Center/<br>Montlake Terrace P&R | None | None |
| 348 | 331, 345 | North | W-S-S | Northgate Transit Center<br>Richmond Beach NW/NW 195 St | None | None |
| 355 | — | North | W | — | None | 9/17 |
| 372 | — | North | W-S-S | Lake City Wy/NE 130 St<br>Lake City Wy/NE 133 St<br>UW Bothell Campus South layover<br>NE Campus Pkwy/University Wy NE | None | None |
| 373 | 73 | North | W | Aurora Village Transit Center Bay 3 | None | None |

# Route/Base Cross Reference List

| Route | Grouped with | Base | Day | Relief Point | Major Revisions | Minor Revisions |
|---|---|---|---|---|---|---|
| 522 | — | East | W-S-S | Woodinville P&R<br>6 Av S/S Massachusetts St | None | 3/18 |
| 541 | — | East | W | — | None | 9/17 |
| 542 | — | East | W-S-S | Redmond Transit Center | None | 3/20 |
| 544 | | East | W | — | 9/20 | None |
| 545 | — | East | W-S-S | 6 Av S/S Massachusetts<br>Bear Creek P&R layover | None | 3/18 |
| 550 | — | East | W-S-S | 110 Av NE/NE 12 St | None | 9/18, 9/17, 3/17 |
| 554 | — | East | W-S-S | Blanchard St/8Av<br>Issaquah Highlands Park and Ride<br>Issaquah Transit Center<br>Mercer Island P&R | None | 9/19, 9/18, 3/18 |
| 555 | — | East | W | — | None | 3/19, 9/17, 3/17 |
| 556 | — | East | W | — | None | 9/17, 3/17 |
| 661 | Tripper Storage | North | W | — | None | 3/19 |
| 671<br>A Line | — | South | W-S-S | Tukwila International<br>Boulevard Station<br>Federal Way Transit Center | None | None |
| 672<br>B Line | — | East | W-S-S | Bellevue Transit Center<br>Redmond Transit Center | None | None |
| 673<br>C Line | — | Atlantic | W-S-S | 3 Av/Seneca St<br>3 Av/Columbia St | None | 9/20, 3/20, 9/18 |
| 674<br>D Line | — | Central | W-S-S | 5 Av S/S Washington St (ns) | None | 9/17 |
| 675<br>E Line | — | Central | W-S-S | S Main St/3 Av (fs lay 3)<br>S Main St/4 Av (ns lay 4)<br>S Main St/4 Av (ns lay 2)<br>S Washinton St/3 Av (fs) | None | 9/17 |
| 676<br>F Line | — | South | W-S-S | Burien Transit Center, layover<br>Tukwila Transit Center<br>Tukwila International<br>Boulevard Station<br>Renton Transit Center | None | None |
| 891 | — | Bellevue/<br>East | W | — | None | None |
| 892 | — | East | W | — | None | None |
| 893 | — | Bellevue/<br>East | W | — | None | None |
| 894 | — | Bellevue/<br>East | W | — | None | None |
| 895 | — | East | W | — | None | None |
| 980 | — | Central | W | — | None | None |
| 981 | — | Bellevue | W | — | None | None |
| 982 | — | East | W | — | None | None |

# Route/Base Cross Reference List

| Route | Grouped with | Base | Day | | Relief Point | Major Revisions | Minor Revisions |
|---|---|---|---|---|---|---|---|
| 984 | — | Central | W | — | | None | None |
| 986 | — | East | W | — | | None | None |
| 987 | — | Central | W | — | | None | None |
| 988 | — | Central | W | — | | None | None |
| 989 | — | East | W | — | | None | 9/18 |
| 992 | — | Bellevue Summer Only | W | — | | None | None |
| 994 | — | Central | W | — | | None | None |
| 995 | — | Central | W | — | | None | None |

# Layovers by Route

| Route | Route Direction | Layover Location | Stop ID |
|---|---|---|---|
| 1 | S | SB 10TH AVE W 29.2' NEAR SIDE W ARMOUR ST | 2010 |
| 2 | S | SB 7TH AVE W 29.0' FAR SIDE W PLEASANT PL | 2550 |
| | N | EB MADRONA PARK 45.0' FAR SIDE LAKE WASHINGTON BLV | 2850 |
| 3 | S | LENORA ST & 2ND AVE | 258 |
| | N | EB MADRONA PARK 45.0' FAR SIDE LAKE WASHINGTON BLV | 2850 |
| | N | SB 34TH AVE 141.3' FAR SIDE E UNION ST | 12690 |
| | N | NB 21ST AVE 85.0' FAR SIDE E JAMES ST | 13005 |
| | S | W NICKERSON ST & 3RD AVE W | 18225 |
| 4 | S | LENORA ST & 2ND AVE | 258 |
| | N | WB S WALKER ST 175.0' NEAR SIDE 25TH AVE S | 12485 |
| | S | W NICKERSON ST & 3RD AVE W | 18225 |
| 5 | S | NB SHORELINE CC ACRD 300.0' FAR SIDE N INNIS ARDEN | 5492 |
| 7 | N | SB WATERS AVE S 22.5' NEAR SIDE S FLETCHER ST | 9050 |
| | N | EB S HENDERSON ST 435.0' FAR MIDDLE RAINIER AVE S | 31137 |
| | S | EB VIRGINIA ST 19.5' NEAR SIDE 4TH AVE | 98105 |
| 8 | E | W ROY ST & 2ND AVE W | 2155 |
| | E | 2ND AVE W & W MERCER ST | 2671 |
| | W | MT. BAKER TRANSFER AREA ACRD & MARTIN L KING JR WA | 8406 |
| | E | 1ST AVE W & W MERCER ST | 13915 |
| 10 | S | SB 15TH AVE E 60.0' NEAR SIDE E GALER ST | 11370 |
| 11 | N | VIRGINIA ST & 5TH AVE | 879 |
| | S | WB E MCGILVRA ST 42.0' NEAR SIDE 42ND AVE E | 12210 |
| 12 | S | SB 19TH AVE E 149.9' FAR SIDE E GALER ST | 13200 |

# Layovers by Route

| Route | Route Direction | Layover Location | Stop ID |
|---|---|---|---|
| 13 | S | SB 3RD AVE W 62.0' NEAR SIDE W DRAVUS ST | 41255 |
| 14 | S | LENORA ST & 2ND AVE | 258 |
| | N | WB MT. BAKER TRANSFER AREA ACRD 200.0' FAR SIDE MA | 8403 |
| | N | NB MOUNT RAINIER DR S 39.1' NEAR SIDE 37TH PL S | 11690 |
| 21 | N | SW ROXBURY ST & 28TH AVE SW | 22262 |
| | N | EB SW BARTON ST 350.0' NEAR SIDE 26TH AVE SW BAY 1 | 22557 |
| | S | BLANCHARD ST & 2ND AVE | 98145 |
| 24 | S | WB W EMERSON ST 90.0' NEAR SIDE MAGNOLIA BLVD W | 20530 |
| | S | W MCGRAW ST & 35TH AVE W | 20655 |
| 26 | S | NE 100TH ST & 3RD AVE NE | 23279 |
| | S | NORTHGATE TC ACRD & NE 100TH ST | 35298 |
| | N | SODO BUSWAY ACRD & S HOLGATE ST | 99265 |
| 27 | N | NB 36TH AVE S 1.0' AT CROSS ST S DAY ST | 27175 |
| | S | VIRGINIA ST & 3RD AVE | 98106 |
| 28 | S | EB N 143RD ST 130.0' NEAR SIDE LINDEN AVE N | 27780 |
| | S | 7TH AVE NW & HOLMAN RD NW | 40033 |
| | N | 6TH AVE S & S ROYAL BROUGHAM WAY | 98090 |
| | S | NW 87TH ST & 2ND AVE NW | 99020 |
| | N | SODO BUSWAY ACRD & S HOLGATE ST | 99265 |
| 31 | E | W MCGRAW ST & 31ST AVE W | 99500 |
| 32 | E | EB REPUBLICAN ST 30.0' NEAR SIDE 1ST AVE N | 2361 |
| | E | W REPUBLICAN ST & 1ST AVE W | 2362 |
| 33 | S | EB W GOVERNMENT WAY 133.6' FAR SIDE 34TH AVE W | 24360 |
| | S | NB DISCOVERY PARK ACRD 65.0' NEAR SIDE TEXAS WAY | 31140 |
| 36 | S | VIRGINIA ST & 5TH AVE | 879 |
| 36 | N | EB S MYRTLE ST 30.0' FAR SIDE 39TH AVE S | 45649 |

# Layovers by Route

| Route | Route Direction | Layover Location | Stop ID |
|---|---|---|---|
| 40 | N | S MASSACHUSETTS ST & CENTRAL BASE ACRD | 21718 |
| | S | NORTHGATE TC ACRD & NE 103RD ST | 35321 |
| 41 | N | 6TH AVE S & S ROYAL BROUGHAM WAY | 21834 |
| | S | 35TH AVE NE & NE 130TH ST | 38658 |
| | S | NE 100TH ST & 3RD AVE NE | 99850 |
| 44 | S | SB 32ND AVE NW 154.0' FAR SIDE NW 54TH ST | 18085 |
| | N | EB NE PACIFIC PL 310.0' FAR SIDE NE PACIFIC ST | 29243 |
| 45 | E | WB LOYAL WAY NW 130.0' NEAR SIDE NW 85TH ST | 35530 |
| | W | EB NE PACIFIC PL 190.0' NEAR MIDDLE MONTLAKE BLVD | 98360 |
| 48 | N | MT. BAKER TRANSFER AREA ACRD & MARTIN L KING JR WA | 8404 |
| | S | MEMORIAL WAY & SPOKANE LN | 98343 |
| | S | EB NE PACIFIC PL 190.0' NEAR MIDDLE MONTLAKE BLVD | 98360 |
| 49 | N | PIKE ST & 3RD AVE | 1160 |
| | S | SB 12TH AVE NE 307.1' FAR SIDE NE 47TH ST | 10910 |
| 50 | E | NB ALKI AVE SW 54.9' NEAR SIDE 61ST AVE SW | 14960 |
| | W | NB 38TH AVE S 100.5' NEAR SIDE S MYRTLE ST | 45648 |
| 55 | S | BATTERY ST & 4TH AVE | 615 |
| | S | WB SW ALASKA ST 169.0' FAR SIDE 35TH AVE SW | 22850 |
| | N | NB CALIFORNIA AVE SW 103.0' FAR SIDE PALM AVE SW | 37180 |
| 56 | N | NB ALKI AVE SW 54.9' NEAR SIDE 61ST AVE SW | 14960 |
| | S | WALL ST & 4TH AVE | 98205 |
| 57 | N | NB 44TH AVE SW 6.0' FAR MIDDLE 44TH AVE SW BAY 5 | 32013 |
| | S | WALL ST & 4TH AVE | 98205 |
| 60 | S | BROADWAY E & E REPUBLICAN ST | 11195 |
| | N | SB 25TH AVE SW 250.0' FAR SIDE SW TRENTON ST | 39976 |

# Layovers by Route

| Route | Route Direction | Layover Location | Stop ID |
|---|---|---|---|
| 62 | N | 5TH AVE S & S JACKSON ST | 842 |
| | S | NB SAND POINT WAY NE 136.0' NEAR SIDE NE 74TH ST | 10640 |
| | S | NE RAVENNA BLVD & 8TH AVE NE | 16407 |
| 64 | N | E JEFFERSON ST & 18TH AVE | 12800 |
| | N | NB 21ST AVE 85.0' FAR SIDE E JAMES ST | 13005 |
| | S | WB NE 143RD ST 300.1' FAR SIDE 17TH AVE NE | 98780 |
| 65 | S | WB NE 143RD ST 300.1' FAR SIDE 17TH AVE NE | 98780 |
| 67 | S | NE 100TH ST & 3RD AVE NE | 23275 |
| 70 | N | S MAIN ST & 3RD AVE S | 1451 |
| | S | BROOKLYN AVE NE & NE 52ND ST | 9130 |
| | S | SB 12TH AVE NE 307.1' FAR SIDE NE 47TH ST | 10910 |
| | N | S MAIN ST & 2ND AVE S BAY 1 | 98050 |
| 73 | S | WB NE 143RD ST 300.1' FAR SIDE 17TH AVE NE | 98780 |
| 74 | S | NB SAND POINT WAY NE 136.0' NEAR SIDE NE 74TH ST | 10640 |
| | N | 6TH AVE S & S ROYAL BROUGHAM WAY | 98090 |
| 75 | S | NE 100TH ST & 3RD AVE NE | 5577 |
| 101 | S | CONVENTION PL & PIKE ST | 1072 |
| | N | EB LAKE AVE S 130.0' NEAR SIDE SHATTUCK AVE S BAY | 55938 |
| | N | NB LAKE AVE S 356.7' FAR SIDE S GRADY WAY BAY 4 | 59839 |
| 102 | S | CONVENTION PL & PIKE ST | 1072 |
| 105 | N | SB BURNETT AVE S 167.0' FAR SIDE RENTON TC ACRD BA | 45303 |
| | S | SB HARRINGTON AVE NE 195.0' FAR SIDE NE 16TH ST | 54842 |

# Layovers by Route

| Route | Route Direction | Layover Location | Stop ID |
|---|---|---|---|
| 106 | S | S MASSACHUSETTS ST & 6TH AVE S | 21719 |
| | N | WB S HENDERSON ST 180.0' NEAR SIDE RAINIER AVE S | 34544 |
| | N | WILLIAMS AVE S & S 2ND ST | 45323 |
| | N | NB BURNETT AVE S 23.9' NEAR SIDE RENTON TC ACRD BA | 46464 |
| 107 | S | EB S LANDER ST 135.0' FAR SIDE 15TH AVE S | 41890 |
| | N | WILLIAMS AVE S & S 2ND ST | 45323 |
| | N | WB RENTON TC ACRD 117.0' FAR SIDE BURNETT AVE S BA | 46477 |
| 118 | S | SB VASHON FERRY DOCK ACRD 613.0' NEAR SIDE 103RD A | 46769 |
| | N | NB VASHON HWY SW 72.9' FAR SIDE SW BURTON DR | 46770 |
| | N | WB SW TAHLEQUAH RD 65.2' NEAR SIDE SR 163FY | 47255 |
| 119 | S | SB VASHON FERRY DOCK ACRD 613.0' NEAR SIDE 103RD A | 46769 |
| | N | WB SW 264TH ST 195.0' NEAR SIDE 99TH AVE SW | 46822 |
| 120 | S | LENORA ST & 1ST AVE | 263 |
| | N | BURIEN TC ACRD & SW 148TH ST | 52311 |
| | S | 2ND AVE & LENORA ST | 98141 |
| 124 | N | TUKWILA LLR ACRD & TUKWILA LLR ACRD | 60924 |
| | S | 2ND AVE & LENORA ST | 98141 |
| | S | WALL ST & 3RD AVE | 98207 |
| 125 | N | SB 25TH AVE SW 250.0' FAR SIDE SW TRENTON ST | 39976 |
| 128 | S | SB CALIFORNIA AVE SW 30.4' NEAR SIDE SW HILL ST | 37130 |
| | N | SB ANDOVER PARK W 355.0' FAR SIDE BAKER BLVD BAY 1 | 59312 |
| | N | NB ANDOVER PARK W 300.1' FAR SIDE BAKER BLVD BAY 4 | 59316 |

# Layovers by Route

| Route | Route Direction | Layover Location | Stop ID |
|---|---|---|---|
| 128 | N | TUKWILA STATION ACRD & TUKWILA STATION ACRD | 59883 |
| 131 | N | BURIEN TC ACRD & SW 148TH ST | 52311 |
| | S | VIRGINIA ST & 3RD AVE | 98106 |
| 132 | N | BURIEN TC ACRD & SW 148TH ST | 52311 |
| | S | VIRGINIA ST & 3RD AVE | 98106 |
| 148 | N | WB SE 177TH ST 452.0' NEAR MIDDLE 140TH AVE SE | 60161 |
| 150 | S | CONVENTION PL & PIKE ST | 1072 |
| | N | SB RAILROAD AVE N 195.0' FAR SIDE PIONEER ST BAY 7 | 57457 |
| 153 | S | SB BURNETT AVE S 24.0' NEAR SIDE S 3RD ST BAY 7 | 45305 |
| | N | NB KENT SOUNDER STATION ACRD 235.0' FAR SIDE E PIO | 57452 |
| 156 | E | WB HIGHLINE COLLEGE ACRD 225.0' NEAR SIDE S 240TH | 47260 |
| | W | SB ANDOVER PARK W 355.0' FAR SIDE BAKER BLVD BAY 1 | 59312 |
| 160 | S | NB BURNETT AVE S 99.0' NEAR SIDE S 2ND ST BAY 8 | 46465 |
| | S | NB KENT SOUNDER STATION ACRD 70.0' FAR SIDE E PION | 57451 |
| | N | SB AUBURN SOUNDER STATION ACRD 50.0' NEAR SIDE 2ND | 57774 |
| | N | EB 2ND ST SW 65.0’ NEAR SIDE A ST SW | 57784 |
| 161 | S | NB BURIEN TC ACRD 305.0' NEAR SIDE SW 148TH ST BAY | 52301 |
| | N | RAILROAD AVE N & W JAMES ST | 57449 |
| | N | NB KENT SOUNDER STATION ACRD 235.0' FAR SIDE E PIO | 57452 |
| | N | NB KENT SOUNDER STATION ACRD 250.0' NEAR SIDE E PI | 57453 |
| | N | SB RAILROAD AVE N 195.0' FAR SIDE PIONEER ST BAY 7 | 57457 |

# Layovers by Route

| Route | Route Direction | Layover Location | Stop ID |
|---|---|---|---|
| 162 | N | NB LAKE MERIDIAN P&R ACRD 300.7' OPPOSITE TO 132ND | 60453 |
| 165 | E | NB BURIEN TC ACRD 305.0' NEAR SIDE SW 148TH ST BAY | 52301 |
| | W | EB SE 320TH ST 339.9' FAR SIDE 122ND AVE SE | 59282 |
| 168 | E | NB KENT SOUNDER STATION ACRD 250.0' NEAR SIDE E PI | 57453 |
| | W | EB SE 264TH ST 62.9' NEAR SIDE 242ND AVE SE | 62079 |
| 181 | E | SB TWIN LAKES P&R ACRD 350.0' NEAR MIDDLE SW 344TH | 42576 |
| | W | EB SE 320TH ST 339.9' FAR SIDE 122ND AVE SE | 59282 |
| 182 | N | NB 49TH AVE NE 150.0' FAR SIDE 42ND ST NE | 61999 |
| | S | WB FEDERAL WAY TC ACRD 482.0' FAR SIDE 23RD AVE S | 80433 |
| 183 | S | NB KENT SOUNDER STATION ACRD 250.0' NEAR SIDE E PI | 57453 |
| | S | SB RAILROAD AVE N 68.0' NEAR SIDE SMITH ST BAY 9 | 57459 |
| | N | FEDERAL WAY TC ACRD & 23RD AVE S | 99804 |
| 184 | N | WB 41ST ST SE 430.0' NEAR MIDDLE A ST SE | 57600 |
| | S | SB AUBURN SOUNDER STATION ACRD 50.0' NEAR SIDE 2ND | 57774 |
| | S | AUBURN SOUNDER STATION ACRD & A ST SW BAY 5 | 57777 |
| 187 | S | WB FEDERAL WAY TC ACRD 482.0' FAR SIDE 23RD AVE S | 80433 |
| | S | FEDERAL WAY TC ACRD & 23RD AVE S | 99804 |
| 193 | S | E JEFFERSON ST & 18TH AVE | 12800 |
| | N | I-5 RAMP & S 320TH ST | 83749 |
| 204 | N | NB MERCER VILLAGE SHPG CTR ACRD 63.5' NEAR SIDE SE | 62370 |
| | S | NB 76TH AVE SE 81.0' NEAR SIDE SE 24TH ST | 64143 |

# Layovers by Route

| Route | Route Direction | Layover Location | Stop ID |
|---|---|---|---|
| 208 | W | FACTORY OUTLET MALL ACRD & FACTORY OUTLET MALL ACR | 64307 |
| | E | ISSAQUAH TC ACRD & NW MAPLE ST | 99821 |
| 212 | W | 140TH AVE SE & EASTGATE P&R ACRD | 67007 |
| | W | EASTGATE P&R ACRD & SE EASTGATE WAY BAY B | 67017 |
| | E | WALL ST & 3RD AVE | 98207 |
| 218 | E | EASTLAKE AVE E & STEWART ST | 9320 |
| | W | ISSAQUAH HIGHLANDS P&R ACRD & HIGHLANDS DR NE | 99811 |
| 221 | N | EASTGATE P&R ACRD & 140TH AVE SE BAY A | 67016 |
| | S | SB REDMOND TRANSIT CENTER ACRD 82.0' NEAR SIDE NE | 71960 |
| | S | WB NE 83RD ST 105.0' NEAR SIDE 161ST AVE NE BAY 4 | 71961 |
| | S | REDMOND TRANSIT CENTER ACRD & NE 83RD ST | 98754 |
| 224 | W | NB BROWN AVE NE 225.0' FAR SIDE NE RICHARDSON ST | 68803 |
| | E | REDMOND TRANSIT CENTER ACRD & NE 83RD ST | 98756 |
| 225 | N | REDMOND TECH STATION ACRD & REDMOND TECH STATION A | 71338 |
| | S | KENMORE P&R ACRD & NE BOTHELL WAY | 76373 |
| 226 | W | EASTGATE P&R ACRD & EASTGATE P&R ACRD BAY C | 67009 |
| | E | WB NE 6TH ST 50.0' NEAR SIDE 108TH AVE NE BAY 11 | 68001 |
| 230 | N | NB 3RD ST 117.0' NEAR SIDE PARK LN BAY 1 | 73812 |
| | S | SB 39TH AVE SE 10.0' NEAR SIDE 243RD PL SE | 76035 |
| | S | EB 240TH ST SE 160.0' FAR SIDE 35TH AVE SE | 76036 |
| 231 | N | NB 3RD ST 117.0' NEAR SIDE PARK LN BAY 1 | 73812 |
| | S | EB NE 179TH ST 10.0' NEAR SIDE WOODINVILLE P&R ACR | 75992 |

# Layovers by Route

| Route | Route Direction | Layover Location | Stop ID |
|---|---|---|---|
| 239 | N | SB 3RD ST 30.1' NEAR SIDE PARK LN BAY 4 | 73818 |
| | S | CAMPUS WAY NE & NE 180TH ST | 77988 |
| 240 | N | WILLIAMS AVE S & S 2ND ST | 45323 |
| | N | EB RENTON TC ACRD 43.0' NEAR SIDE BURNETT AVE S BA | 46479 |
| | S | SB 108TH AVE NE 35.0' NEAR SIDE NE 6TH ST BAY 1 | 85630 |
| | S | 106TH AVE NE & NE 8TH ST | 99205 |
| 241 | N | EASTGATE P&R ACRD & EASTGATE P&R ACRD BAY C | 67009 |
| 245 | N | WB EASTGATE P&R ACRD 85.0' NEAR MIDDLE 140TH AVE S | 67015 |
| | N | EASTGATE P&R ACRD & 140TH AVE SE BAY A | 67016 |
| | S | SB 3RD ST 30.1' NEAR SIDE PARK LN BAY 4 | 73818 |
| 250 | S | BEAR CREEK P&R ACRD & NE UNION HILL RD | 68801 |
| | N | WB BELLEVUE TC ACRD 115.0' NEAR SIDE 108TH AVE NE | 69021 |
| | S | NB AVONDALE PL NE 139.9' FAR SIDE AVONDALE RD NE | 71828 |
| 255 | E | BROOKLYN AVE NE & NE BOAT ST | 29427 |
| | W | WB TOTEM LAKE TRANSIT CENTER ACRD 261.0' NEAR SIDE | 74230 |
| 257 | E | ATLANTIC BASE ACRD & ATLANTIC BASE ACRD | 2611 |
| | W | TRANSIT ACRD & JUANITA WOODINVILLE WAY NE | 82705 |
| | E | 6TH AVE S & S ROYAL BROUGHAM WAY | 98090 |
| 269 | S | NB OVERLAKE P&R ACRD 250.0' OPPOSITE TO 152ND AVE | 71328 |
| | N | ISSAQUAH TC ACRD & NW MAPLE ST | 99821 |
| 271 | W | NB NEWPORT WAY SW 494.0' NEAR SIDE W SUNSET WAY | 65092 |
| | W | EASTGATE P&R ACRD & 140TH AVE SE BAY A | 67016 |
| | W | EASTGATE P&R ACRD & SE EASTGATE WAY BAY B | 67017 |
| | E | MEMORIAL WAY & SPOKANE LN | 98343 |

# Layovers by Route

| Route | Route Direction | Layover Location | Stop ID |
|---|---|---|---|
| 271 | W | ISSAQUAH TC ACRD & NW MAPLE ST | 99821 |
| 301 | N | ATLANTIC BASE ACRD & ATLANTIC BASE ACRD | 2609 |
| | S | EB AURORA VILLAGE TC ACRD 180.0' NEAR SIDE ASHWORT | 16101 |
| | N | 6TH AVE S & S ROYAL BROUGHAM WAY | 98090 |
| 303 | N | E JEFFERSON ST & 18TH AVE | 12800 |
| | N | NB 21ST AVE 85.0' FAR SIDE E JAMES ST | 13005 |
| | S | SHORELINE P&R ACRD & N 192ND ST | 75737 |
| 304 | N | EASTLAKE AVE E & WARD ST | 98200 |
| 309 | N | ATLANTIC BASE ACRD & ATLANTIC BASE ACRD | 2609 |
| | S | KENMORE P&R ACRD & NE BOTHELL WAY | 76373 |
| 311 | W | EB NE 179TH ST 10.0' NEAR SIDE WOODINVILLE P&R ACR | 75992 |
| | E | 6TH AVE S & S ROYAL BROUGHAM WAY | 98090 |
| 330 | E | WB SHORELINE CC ACRD 307.0' FAR SIDE SHORELINE CC | 5493 |
| 331 | W | KENMORE P&R ACRD & NE BOTHELL WAY | 76373 |
| 345 | S | WB SHORELINE CC ACRD 307.0' FAR SIDE SHORELINE CC | 5493 |
| | N | NB NORTHGATE TC ACRD 203.0' FAR SIDE 100TH AVE NE | 35326 |
| 346 | S | EB AURORA VILLAGE TC ACRD 325.0' NEAR SIDE ASHWORT | 16104 |
| | N | NB NORTHGATE TC ACRD 203.0' FAR SIDE 100TH AVE NE | 35326 |
| 347 | N | SB NORTHGATE TC ACRD 204.0' FAR SIDE NE 103RD ST B | 35293 |
| | S | MNTLAKE TERRACE P&R ACRD & 236TH ST SW BAY 5 | 85221 |
| 348 | N | SB NORTHGATE TC ACRD 204.0' FAR SIDE NE 103RD ST B | 35293 |
| | S | RICHMOND BEACH DR NW & NW 196TH ST | 75680 |

# Layovers by Route

| Route | Route Direction | Layover Location | Stop ID |
|---|---|---|---|
| 372 | N | WB NE CAMPUS PKWY 18.8' NEAR SIDE UNIVERSITY WAY N | 9144 |
| | S | LAKE CITY WAY NE & NE 133RD ST | 38655 |
| | S | KENMORE P&R ACRD & NE BOTHELL WAY | 76373 |
| | S | CAMPUS WAY NE & NE 180TH ST | 77991 |
| 373 | S | EB AURORA VILLAGE TC ACRD 120.0' NEAR SIDE ASHWORT | 16102 |
| 522 | S | EB NE 179TH ST 10.0' NEAR SIDE WOODINVILLE P&R ACR | 75992 |
| | S | CAMPUS WAY NE & NE 180TH ST | 77988 |
| | N | 6TH AVE S & S ATLANTIC ST | 98085 |
| 542 | E | NE 47TH ST & 11TH AVE NE | 10907 |
| | E | NE RAVENNA BLVD & 8TH AVE NE | 16405 |
| | W | REDMOND TRANSIT CENTER ACRD & NE 83RD ST | 98754 |
| 545 | W | BEAR CREEK P&R ACRD & NE UNION HILL RD | 68801 |
| | E | 6TH AVE S & S ATLANTIC ST | 98085 |
| 550 | E | CONVENTION PL & CONVENTION PL | 1071 |
| | E | PINE ST & 9TH AVE | 1081 |
| | W | SB 110TH AVE NE 72.8' NEAR SIDE NE 10TH ST | 67636 |
| 554 | E | BLANCHARD ST & 8TH AVE | 98798 |
| | W | ISSAQUAH HIGHLANDS P&R ACRD & HIGHLANDS DR NE | 99811 |
| 627 | N | NB BROWN AVE NE 225.0' FAR SIDE NE RICHARDSON ST | 68803 |
| 629 | N | FACTORY OUTLET MALL ACRD & FACTORY OUTLET MALL ACR | 64307 |
| | S | NB BROWN AVE NE 225.0' FAR SIDE NE RICHARDSON ST | 68803 |
| 631 | W | NB BURIEN TC ACRD 256.0' NEAR SIDE SW 148TH ST BAY | 52302 |
| 635 | S | WB S 200TH ST 46.4' FAR MIDDLE PARKING LOT ACRD | 47200 |

# Layovers by Route

| Route | Route Direction | Layover Location | Stop ID |
|---|---|---|---|
| 671 | S | WB TUKWILA LLR ACRD 20.3' NEAR SIDE TUKWILA LLR AC | 60921 |
| | S | TUKWILA LLR ACRD & TUKWILA LLR ACRD | 60925 |
| | N | FEDERAL WAY TC ACRD & 23RD AVE S | 99804 |
| 672 | E | EB BELLEVUE TC ACRD 230.0' FAR SIDE 108TH AVE NE B | 68003 |
| | W | REDMOND TRANSIT CENTER ACRD & NE 83RD ST | 98756 |
| 673 | S | MINOR AVE N & VALLEY ST | 10326 |
| | N | EB SW BARTON ST 350.0' NEAR SIDE 26TH AVE SW BAY 1 | 22557 |
| 674 | N | S MAIN ST & 4TH AVE S BAY 4 | 1401 |
| | N | S MAIN ST & 4TH AVE S BAY 2 | 1403 |
| | N | EB S WASHINGTON ST 125.0' FAR SIDE 3RD AVE S | 1404 |
| | S | NB NW 100TH PL 100.0' FAR SIDE 7TH AVE NW | 28680 |
| | N | 5TH AVE S & YESLER WAY | 98075 |
| | N | 6TH AVE S & S ROYAL BROUGHAM WAY | 98090 |
| 675 | N | S MAIN ST & 4TH AVE S BAY 4 | 1401 |
| | N | S MAIN ST & 3RD AVE S BAY 3 | 1402 |
| | N | S MAIN ST & 4TH AVE S BAY 2 | 1403 |
| | N | EB S WASHINGTON ST 125.0' FAR SIDE 3RD AVE S | 1404 |
| | S | N 200TH ST & ASHWORTH AVE N BAY 11 | 16111 |
| 676 | W | WB N 10TH ST 272.1' NEAR SIDE PARK AVE N | 46505 |
| | E | BURIEN TC ACRD & SW 148TH ST | 52311 |
| 773 | S | WB ACCESS RD 115.0' FAR SIDE HARBOR AVE SW | 6071 |
| | N | EB SW ALASKA ST 122.0' FAR SIDE 44TH AVE SW BAY 2 | 31811 |
| 775 | N | WB ACCESS RD 115.0' FAR SIDE HARBOR AVE SW | 6071 |

# Layovers by Route

| Route | Route Direction | Layover Location | Stop ID |
|---|---|---|---|
| 901 | N | EB FEDERAL WAY TC ACRD 67.0' NEAR SIDE 23RD AVE S | 80439 |
| | N | FEDERAL WAY TC ACRD & 23RD AVE S | 99804 |
| 903 | S | EB FEDERAL WAY TC ACRD 67.0' NEAR SIDE 23RD AVE S | 80439 |
| | S | FEDERAL WAY TC ACRD & 23RD AVE S | 99804 |
| 906 | E | TUKWILA STATION ACRD & TUKWILA STATION ACRD | 59883 |
| | W | WB SE 177TH ST 452.0' NEAR MIDDLE 140TH AVE SE | 60161 |
| | E | EB BAKER BLVD 160.0' FAR SIDE ANDOVER PARK W | 60435 |
| 907 | S | SB BURNETT AVE S 24.0' NEAR SIDE S 3RD ST BAY 7 | 45305 |
| | N | WB BAKER ST 110.0' FAR SIDE 3RD AVE | 52353 |
| 914 | E | WB W GOWE ST 275.0' FAR MIDDLE 2ND AVE S | 57151 |
| 915 | E | SB B ST SW 165.0' FAR SIDE W MAIN ST BAY 6 | 57772 |
| | W | EB GRIFFIN AVE 309.0' NEAR SIDE ROOSEVELT AVE E | 59033 |
| | W | SB ENUMCLAW HIGH SCHOOL ACRD 320.0' NEAR MIDDLE MC | 99482 |
| 917 | S | SB B ST SW 165.0' FAR SIDE W MAIN ST BAY 6 | 57772 |
| | S | SB AUBURN SOUNDER STATION ACRD 200.0' FAR SIDE 2ND | 57776 |
| | N | EB 3RD AVE SE 175.0' FAR SIDE MILWAUKEE BLVD S | 81144 |
| 930 | E | SB KINGSGATE P&R ACRD 38.5' OPPOSITE TO 116TH WAY | 74721 |

## Safety

Safe arrival is always more important than operating on scheduled time. It is the operator's responsibility to drive in a manner that anticipates accident producing situations, and take reasonable and prudent actions to avoid a collision or an incident. Operators are responsible for the riding safety of their customers during the entire ride. This includes boarding and alighting.

## Under Ideal Conditions

Maintain a minimum of three feet between coach and stationary objects or other vehicles and position your coach slightly left in your lane. Check clearance in the right mirror when passing. When in doubt, leave more of a cushion on your right side. Increase your clearance when passing bicyclists. When entering and leaving zones, scan the area before entering. Be aware of poles, trees and the zone flag and how close they are to your path of travel.

## Avoiding Pedestrian Accidents

Pedestrian awareness is a mandatory part of operating a transit coach. Exercise an abundance of caution, especially when making turns and in darkness or twilight hours. Scan the complete intersection and make a mental note of where the pedestrians are, check each corner for pedestrian activity and square your turns. Check each mirror before, during and after each turn. Keep your speed at 3-5 mph and rock and roll in your seat before and during each turn. Doing all of this slows you down and reduces the potential for a pedestrian to be hidden in a blind spot. Stop at least three feet back from the stop bar. This gives you a better view of the corners of the intersection and allows the pedestrians to safely walk in the crosswalk in front of you. Wait two seconds after the light turns green or the vehicle in front of you moves. Remembering pedestrians are often distracted and may not even know you are there is very important. Watch out for them.

## Awareness Areas

A map of awareness areas, locations of frequent transit accidents, is on the following page. These awareness areas are also noted on the route page street directions of affected routes in a green box.

## Pothole Reporting

To report potholes for

- Seattle, visit http://www.seattle.gov/transportation/potholereport.htm
- Unincorporated King County, call 206-296-8100

For other jurisdictions contact the associated city management.

# Awareness Areas

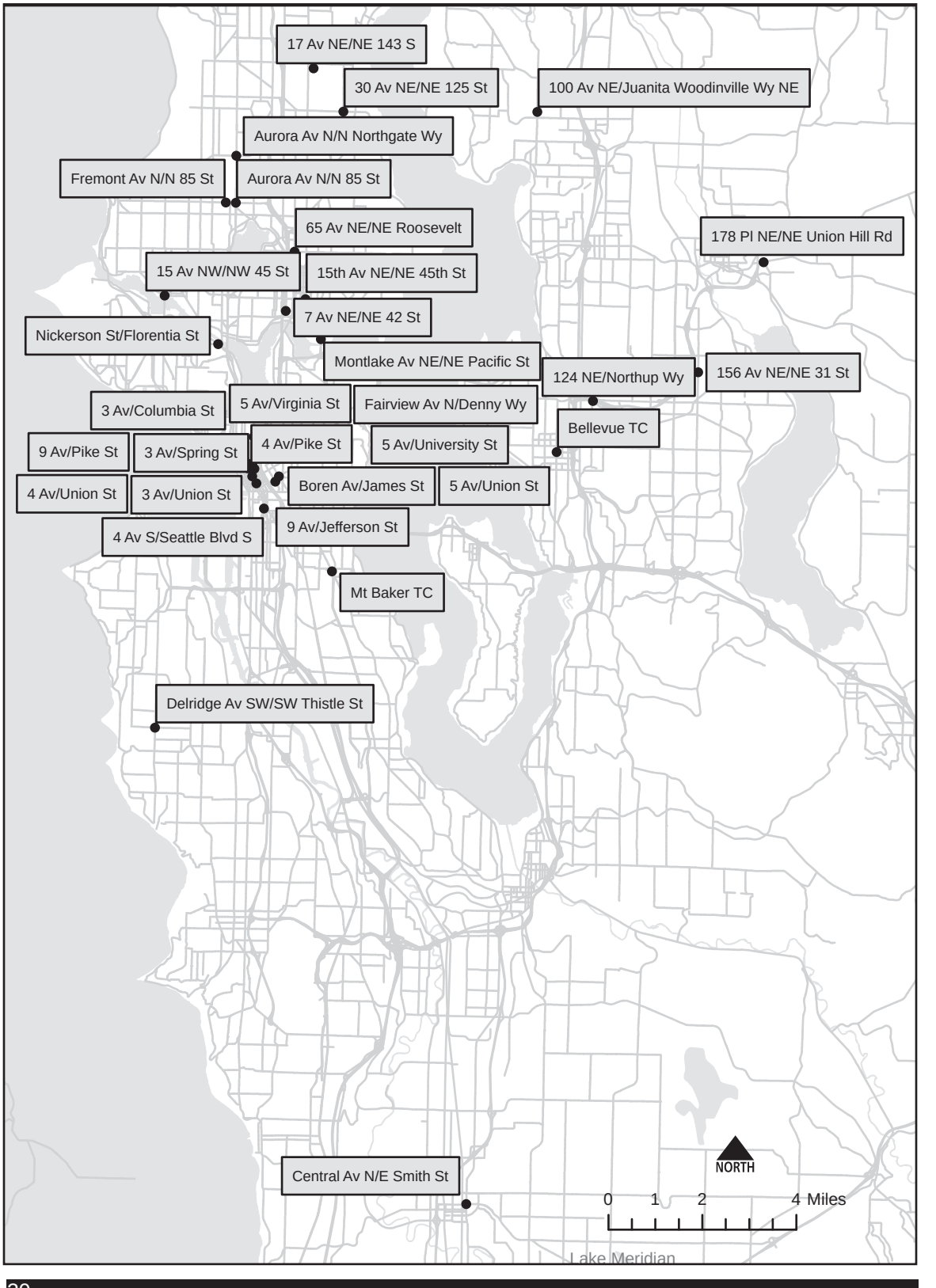

# Base Routes

This section lists the routes to be followed between various Layovers and Bases. Guidelines for use:

1. This section is arranged in alphabetical order by Base with the “From Base” routing followed by the “To Base” routing.
2. The first page of each Base contains a list of common routes that are printed in bold type. Each common route has a title, i.e., “Via S/B I-5,” which is referred to in the detailed Base routes.
3. The Base route headers are described by “on-street” first followed by “cross-street” second. For example, 6 Av S/S Atlantic St would indicate the coach was on 6 Av S and the nearest cross street was S Atlantic St.
4. The Base routes are listed in numerical then alphabetical order.

Example of usage: If you are scheduled to pull out of South Base and to deadhead to Convention Place Station Left Side Layover for the first timepoint on your run card, you should turn to the “From South Base” portion and look at the “Convention Place Station Left Side Layover” Base route. The fourth line, “Via N/B I-5” in bold type is a common route (listed at the front of the section, under “From South Base”) that takes you to N/B I-5. Follow the common route to N/B I-5, then follow the detailed route to Convention Place Station Left Side Layover.

# From Atlantic Base

## Common Routes from Atlantic (S Royal Brougham Way Gates)

### Via 1 Av (Trolley)
R S Royal Brougham Way
L Airport Way S
C Seattle Blvd S
R 5 Av S
L S Jackson St
R 1 Av S
C 1 Av

### Via 3 Av (Trolley)
R S Royal Brougham Way
L Airport Way S
C Seattle Blvd S
R 5 Av S
L S Jackson St
R 4 Av S
L Prefontaine Pl S
C 3 Av

### Via 4 Av S or Via 4 Av (If Continuing North of Yesler) (Diesel)
L S Royal Brougham Way
R 4 Av S
C 4 Av

### Via 5 Av S
R S Royal Brougham Way
L Airport Way S
C Seattle Blvd S
R 5 Av S

### Via N/B I-5
R S Royal Brougham Way
L Airport Way S
R 7 Av S
R S Dearborn St
R Enter N/B I-5
C N/B I-5

### Via Broadway
R S Royal Brougham Way
L Airport Way S
C Seattle Blvd S
R 5 Av S
R S Jackson St
L 12 Av S
L Boren Av S
C Boren Av
R Broadway

### Via Elliott Av W
L S Royal Brougham Way
R 4 Av S
C 4 Av
L Denny Way
C Western Av W
C Elliott Av W

### Via Olson Pl SW
R S Royal Brougham Way
R Airport Way S
R S Lander St
L 4 Av S
R S Michigan St
R Enter 1 Av S Bridge/ SR-509
C 1 Av S Bridge
R "Myers Way S/ White Center" exit
C 1 Av S
R Olson Pl SW

### Via W Seattle Bridge
L S Royal Brougham Way
L 4 Av S
C ramp to "East I-90/ I-5/Spokane"
L E. Martinez Dr S
R "I-5 South/Portland" (Exit 2A)
C S/B I-5
R "West Seattle Br/ Columbian Way" (Exit 163A)
R "Spokane St/West Seattle Br" exit
C Enter "W Seattle Bridge"
C W Seattle Bridge

### 15 Av E/E Galer Via Broadway
R E Madison St
L 13 Av
R E Pine St
L 15 Av
C 15 Av E
R E Galer St
L Grandview Pl E
L E Garfield St
L 15 Av E
S E Galer St

### 15 Av E/E Republican St Via Broadway
R E Madison St
L 13 Av
R E Pine St
L 15 Av
C 15 Av E
S E Republican St (ns)

### 19 Av E/E Galer St Via Broadway
R E Madison St
L 19 Av
C 19 Av E
C counter clock-wise loop at E Galer St
C 19 Av E
S E Galer St (fs)

### 21 Av/E James St Via Broadway
R E Jefferson St
L 21 Av

### 32 Av NW/ NW 54 St Via Elliott Av W
C 15 Av W
C 15 Av NW
R "Ballard" exit
L NW Leary Way
C Leary Av NW
L NW Market St
L 32 Av NW

### 34 Av/E Union St Via Broadway
R E Jefferson St
L 21 Av
R E Cherry St
L 34 Av
L E Spring St
R 33 Av
R E Union St
R 34 Av
S

# From Atlantic Base

**Alaska Junction Bay 3**
**Via W Seattle Bridge**
C Fauntleroy Way SW
R SW Alaska St
S Bay 3

**Aurora Village Transit Center Bay 10**
**Via N/B I-5**
R "NE 175 St/ Aurora Av N" (Exit 176)
L NE 175 St
C N 175 St
R Meridian Av N
L N 200 St
S Bay 10

**Boren Av/ E Yesler Way**
**Via 5 Av S**
R S Jackson St
L 12 Av S
L Boren Av S
C Boren A

**Brooklyn Av NE/ NE 50 St**
**Via N/B I-5**
R "NE 45 St\NE 50 St" (Exit 169)
C "NE 50 St" exit
C 7 Av NE
R NE 50 St
L Brooklyn Av NE
S

**E Madison St/ Broadway**
**Via Broadway**
R E Madison St

**E Union St/22 Av**
**Via Broadway**
R E Madison St
R E Union St

**Lake Washington Blvd/Madrona Dr**
**Via Broadway**
R E Madison St
R E Union St
L 34 Av
C E Denny Way
C Madrona Dr
C counter clock-wise loop at Lk Washington Blvd

**Lenora St/2 Av (Trolley)**
**Via 3 Av**
L Lenora St
S 2 Av (ns) (overflow fs 3 Av)

**Marion St/2 Av (E/B Trolley)**
**Via 1 Av**
R Marion St
S Stop

**Meridian Av N/ ns N 198 St**
**Via N/B I-5**
R "NE 175 St/ Aurora Av N" (Exit 176)
L NE 175 St
C N 175 St
R Meridian Av N
S ns 198 St lay in the clear

**Minor Av N/ Valley St**
**Via N/B I-5**
L "Mercer St/Seattle Center" (Exit 167)
R Fairview Av N (stay in far right lane)
R Fairview Av N
R Aloha St
R Minor St
S (if both Layovers occupied R on Valley St to overflow)

**Mt Baker Transit Center (Trolley)**
**Via 5 Av S**
R S Jackson St
R Rainier Av S
L S McClellan St
R M.L.King Jr Way S
R Enter Mt Baker TC
C transit center rdwy (stay in middle lane)
S Bay 3

**Mt Rainier Dr S/ Mt St Helens Pl S**
**Via 5 Av S**
R S Jackson St
R Rainier Av S
L S McClellan St
R Mt Rainier Dr S
L S Hanford St
L Mt Rainier Dr S

**NW 100 Pl/ 7 Av NW**
**Via N/B I-5**
R "N 85 St/Aurora Av N" (Exit 172)
C N 85 St
C NW 85 St
R 8 Av NW
R NW 100 St
C NW 100 Pl
S 7 Av NW (fs)

**Pike St/4 Av (Trolley)**
**Via 3 Av**
R Pike St
S 4 Av (ns)

**Prefontaine Pl S/ Yesler Way**
**Via 4 Av S**
L Prefontaine Pl S

**S Jackson St (E/B)/ Maynard Av S**
**Via 5 Av S**
R S Jackson St

**S Jackson St (W/B)/5 Av S**
**Via 5 Av S**
L S Jackson St

**S Walker St/ 25 Av S**
**Via 5 Av S**
R S Jackson St
R Rainier Av S
L S Plum St
R ML King Jr Way S
R S Walker St

**SW Barton St/ 26 Av SW**
**Via Olson Pl SW**
R SW Roxbury St
R 35 Av SW
R SW Barton St
S 26 Av SW

**Virginia St/4 Av (Trolley)**
**Via 3 Av**
R Virginia St
S 4 Av (ns) overflow 5 Av (ns)

**Virginia St/6 Av (Trolley)**
**Via 3 Av**
R Virginia St
S 6 Av (ns) overflow 6 Av (fs)

# To Atlantic Base

## Common Routes to Atlantic

### Via 1 Av
♦ 1 Av
C 1 Av S
L S Jackson St
R 5 Av S
L Seattle Blvd S
C Airport Way S
2 Base

### Via 3 Av
♦ 3 Av
C 3 Av S
L 2 Av Ext S
L S Jackson St
R 5 Av S
L Seattle Blvd S
C Airport Way S
2 Base

### Via 4 Av S
♦ 4 Av S
R S Holgate St
L 6 Av S
R S Royal Brougham Way
R Airport Way S
2 Base

### Via 5 Av S
♦ 5 Av S
L Seattle Blvd S
C Airport Way S
2 Base

### Via S/B I-5
♦ I-5
R "To I-90/Bellevue" (Exit 164)
R "Airport Way" exit
L Airport Way S (N/B)
L S Royal Brougham Way
L Airport Way S
2 Base

### Via Broadway
♦ Broadway
L Boren Av
C Boren Av S
R 12 Av S
R S Jackson St
L 5 Av S
L Seattle Blvd S
C Airport Way S
2 Base

### Via Elliott Av W
♦ Elliott Av W
L Denny Way
R 2 Av
C 2 Av Ext S
C 4 Av S
L Seattle Blvd S
C Airport Way S
2 Base

### 3 Av/Pike St (Trolley)
♦ 3 Av
L Lenora St
L 1 Av
L Virginia St
R 3 Av
C **Via 3 Av**

### 3 Av/ Pike St (Diesel)
♦ 3 Av
R Stewart St
C Olive Way
L Howell St
R Enter S/B I-5
C **Via S/B I-5**

### 3 Av S/ S Main St (Diesel)
L 2 Av Ext S
C 4 Av S
L Seattle Blvd S
C Airport Way S
2 Base

### 3 Av/Virginia St N/B (Trolley)
♦ 3 Av
L Lenora St
L 1 Av
L Virginia St
R 3 Av
C **Via 3 Av**

### 5 Av S/ S Jackson St(S/B)
♦ 5 Av S
C **Via 5 Av S**

### 15 Av E/E Galer St
♦ 15 Av E
R E John St
L Broadway E
C Broadway
C **Via Broadway**

### 15 Av E/ E Republican St
♦ 15 Av E
R E John St
L Broadway E
C Broadway
C **Via Broadway**

### 19 Av E/E Galer St
♦ 19 Av E
C 19 Av
R E Madison St
L Broadway
C **Via Broadway**

### 34 Av/E Union St
♦ 34 Av
R E Cherry St
L 23 Av
R E Jefferson St
L Broadway
C **Via Broadway**

### Aurora Village Transit Center Bay 3
♦ Aurora Village TC
L N 200 St
R Meridian Av N
L N 175 St
R Enter S/B I-5
C **Via S/B I-5**

### Boren Av/ E Yesler Way
♦ Boren Av
C Boren Av S
R 12 Av S
R S Jackson St
L 5 Av S
C **Via 5 Av S**

### E Madison St/ Broadway
♦ E Madison St
L Broadway
C **Via Broadway**

### E Union St/23 Av
♦ E Union St
R 13 Av
L E Madison St
L Broadway
C **Via Broadway**

### Fairview Av N/ Aloha St Via S/B I-5
R Aloha St
R Minor Av E
L Fairview Av N
L Enter S/B I-5 (at Mercer St)
C S/B I-5
C **Via S/B I-5**

### Lake Washington Blvd/Madrona Dr
R Madrona Dr
C E Denny Way
C 34 Av
R E Union St
R 13 Av
L E Madison St
L Broadway
C **Via Broadway**

### Mt Baker Transit Center (Trolley)
♦ Mt Baker TC
R Rainier Av S
L S Jackson St
L 5 Av S
C **Via 5 Av S**

**Mt Rainier Dr S/**
**Mt St Helens Pl S**

♦ Mt Rainier Dr S
L S McClellan St
R 31 Av S
L S Jackson St
L 5 Av S
C **Via 5 Av S**

**NE 45 St/**
**Brooklyn Av NE**

♦ NE 45 St
L 5 Av NE
C enter S/B I-5
C **Via S/B I-5**

**NW 100 Pl/7 Av NW**

C NW 103 St
R 3 Av NW
R Holman Rd NW
C 15 Av NW
C 15 Av W
C **Via Elliott Av W**

**S Jackson St**
**(E/B)/5 Av S**

♦ S Jackson St
R 5 Av S
C **Via 5 Av S**

**S Walker St/**
**25 Av S**

♦ S Walker St
R Rainier Av S
L S Jackson St
L 5 Av S
C **Via 5 Av S**

**SODO Busway/**
**S Royal Brougham**
**Way**

♦ SODO Busway (S/B)
L S Holgate St
L 6 Av S
R S Royal Brougham Way
R Airport Way S
2 Atlantic Base

**SW Barton St/**
**26 Av SW**

♦ SW Barton St
R 26 Av SW
L SW Roxbury St
L Olson Pl SW
L 1 Av S
R enter N/B SR-509 "To Seattle/SR-509 North"
C SR-509
C 1 Av S Bridge
R "S Michigan St" exit
C S Michigan St
L 4 Av S
C **Via 4 Av S**

**Terrace St/5 Av**

R 5 Av S
C **Via 5 Av S**

**W Nickerson St/**
**3 Av W**

♦ W Nickerson St
R Queen Anne Av N
R W Cremona St
L 3 Av W

***Slow order***
*20 mph or less on 3 Av W between W Smith St and W Fulton St*

L W McGraw St
R Queen Anne Av N
L Boston St
R 5 Av N
C Taylor Av N
R Valley St
L 5 Av N
C Cedar St
L 3 Av
C **Via 3 Av**

## Common Routes from Central (Airport Way Gate)

### Via 1 Av S
R Airport Way S
R S Holgate St
R 4 Av S (move to far left lane)
C ramp "To Ferries/ East I-90/I-5/ Spokane" exit only
L E. Martinez Dr S
R 1 Av S
C 1 Av

### Via 1 Av S Bridge
R Airport Way S
R S Holgate St
L 4 Av S
R S Michigan
R Enter 1 Av S Bridge/ SR-509
C 1 Av S Bridge

### Via 3 Av
L Airport Way S
C Seattle Blvd S
R 4 Av S
L Prefontaine Pl S
C 3 Av

### Via 4 Av S *or* Via 4 Av (If Continuing North of Yesler)
L Airport Way S
C Seattle Blvd S
R 4 Av S
C 4 Av

### Via 5 Av S
L Airport Way S
C Seattle Blvd S
R 5 Av S

### Via N/B I-5
L Airport Way S
R 7 Av S
R S Dearborn St
R Enter N/B I-5
C I-5

### Via N/B I-5 Express Lanes (When Open)
L Airport Way S
C Seattle Blvd S
R 4 Av S
C 4 Av
R Cherry St
L Enter N/B Express lanes
C Express lanes

### Via S/B I-5
R Airport Way S
R S Holgate St
L SODO Busway
L S Spokane St
C Enter S/B I-5
C I-5

### Via E/B I-90
L Airport Way S
R 7 Av S
R S Dearborn St
R Rainier Av S
R Enter E/B I-90
C I-90

### Via Broadway
L Airport Way S
C Seattle Blvd S
R 5 Av S
R S Jackson St
L 12 Av S
L Boren Av S
C Boren Av
R Broadway

### Via S Dearborn St
L Airport Way S
R 7 Av S
R S Dearborn St

### Via Elliott Av W
L Airport Way S
C Seattle Blvd S
R 4 Av S
C 4 Av
L Denny Way
C Western Av W
C Elliott Av W

### Via Olson Pl SW
R Airport Way S
R S Holgate St
L 4 Av S
R S Michigan St
R Enter 1 Av S Bridge/ SR-509
C 1 Av S Bridge
R "Myers Way S/ White Center" exit
C 1 Av S
R Olson Pl SW

### Via S Spokane St
R Airport Way S
R S Holgate St
R 4 Av S (move to far left lane)
C Ramp "To Ferries/ East I-90/I-5/ Spokane" exit only
R E. Martinez Dr S "I-5 South/Portland" (Exit 2A)
C S/B I-5
R "West Seattle Bridge/ Columbian Way" (Exit 163A)
R "Terminal 18/Harbor Island/ 11 Av SW" exit
C S Spokane St "West Seattle/ Terminal 5" exit
C SW Spokane St (from left Bus-Only lane)
L SW Spokane St (from middle lane at bottom of ramp)
R SW Spokane St

## Common Routes from Central (S Massachusetts St Gate)

### Via 1 Av S
R S Massachusetts St
L 6 Av S
R S Holgate St
R 4 Av S (move to far left lane)
C Ramp "To Ferries/ East I-90/I-5/ Spokane" exit only
L E. Martinez Dr S
R 1 Av S
C 1 Av

### Via 1 Av S Bridge
R Airport Way S
R S Holgate St
L 4 Av S
R S Michigan
R Enter 1 Av S Bridge/ SR-509
C 1 Av S Bridge

### Via 3 Av
R S Massachussetts St
R 6 Av S
L S Seattle Blvd S
R 4 Av S
L Prefontaine Pl S
C 3 Av

### Via 4 Av S *or* Via 4 Av (If Continuing North of Yesler)
R S Massachusetts St
R 6 Av S
L Seattle Blvd S
R 4 Av S
C 4 Av

### Via 5 Av S
R S Massachusetts St
R 6 Av S
L Seattle Blvd S
R 5 Av S

### Via N/B I-5
R S Massachusetts St
R 6 Av S
R S Royal Brougham Way
L Airport Way S
R 7 Av S
R S Dearborn St
R Enter N/B I-5
C I-5

### Via N/B I-5 Express lanes (When Open)
R S Massachusetts St
R 6 Av S
L Seattle Blvd S
R 4 Av S
C 4 Av
R Cherry St
L Enter N/B Express lanes
C Express lanes

### Via S/B I-5
R S Massachusetts St
L 6 Av S
R S Holgate St
L SODO Busway
L S Spokane St
C Enter S/B I-5
C I-5

### Via E/B I-90
R S Massachusetts St
R 6 Av S
R S Royal Brougham Way
L Airport Way S
R 7 Av S
R S Dearborn St
R Rainier Av S
R Enter E/B I-90
C I-90

### Via Broadway
R S Massachusetts St
R 6 Av S
L Seattle Blvd S
R 5 Av S
R S Jackson St
L 12 Av S
L Boren Av S
C Boren Av
R Broadway

### Via S Dearborn St (E/B)
R S Massachusetts St
R 6 Av S
R S Royal Brougham Way
L Airport Way S
R 7 Av S
R S Dearborn St

### Via Elliott Av W
R S Massachusetts St
R 6 Av S
L Seattle Blvd S
R 4 Av S
C 4 Av
L Denny Way
C Western Av W
C Elliott Av W

### Via Olson Pl SW
R S Massachusetts St
L 6 Av S
R S Holgate St
L 4 Av S
R S Michigan St
R Enter 1 Av S Bridge/ SR-509
C 1 Av S Bridge
R "Myers Way S/ White Center" exit
C 1 Av S
R Olson Pl SW

### Via S Spokane St
R S Massachusetts St
L 6 Av S
R S Holgate St
R 4 Av S (move to far left lane)
C ramp "To Ferries/ East I-90/I-5/ Spokane" Exit only
R E. Martinez Dr S "I-5 South/Portland" (exit 2A)
C S/B I-5
R "West Seattle Bridge/ Columbian Way" (exit 163A)
R "Harbor Island" exit
C S Spokane St "West Seattle/ Terminal 5" exit
C SW Spokane St (from left Bus-Only lane)
L SW Spokane St (from middle lane at bottom of ramp)
C SW Spokane St (move to left lane)
C SW Admiral Way

**2 Av/Bell St**
**Via 4 Av S**
C 4 Av S
L Wall St
L 2 Av
S Bell St (fs)

**2 Av/Clay St**
**Via 4 Av**
C 4 Av
L Clay St
L 2 Av
S Cedar St (ns)

**2 Av/Lenora St (S/B)**
**Via 3 Av**
L Lenora St
R 1 Av
R Blanchard St
R 2 Av
S Lenora St (ns)

**2 Av/Wall St**
**Via 4 Av S**
C 4 Av S
L Wall St
L 2 Av
S Stop

**4 Av S Island Stop at 4/Jackson**
**Via 4 Av S**
2 Island Stop 4/Jackson (between S Jackson St & S Main St)

**4 Av S/**
**S Jackson St**
**Via 4 Av S**
S S Jackson St

**4 Av S/**
**S Royal Brougham Way**
R Airport Way S
R S Massachusetts St
R 6 Av S
L S Royal Brougham Way
R 4 Av S

**6 Av S/S Atlantic St** *or* **6 Av S/S Mass. St**
*or* **6 Av S/S Royal Brougham Way**
R Airport Way S
R S Massachusetts St
R 6 Av S
S S Atlantic St/S Mass

**12 Av S/**
**S Jackson St**
L Airport Way S
C Seattle Blvd S
R 5 Av S
R S Jackson St
L 12 Av S

**13 Av S/S Bailey St**
**Via S/B I-5**
R "Albro Pl/Swift Av" (Exit 161)
R S Albro Pl
R Stanley Av S
L 13 Av S

**14 Av NW/NW 150 St**
**Via N/B I-5**
R "N 85 St/Aurora Av N" (Exit 172)
C N 85 St (W/B)
C NW 85 St
R 15 Av NW
R NW 100 St
L 14 Av NW
R NW 105 St
S

**15 Av NW/**
**NW 90 St**
**Via N/B I-5**
R "N 85 St/Aurora Av N" (Exit 172)
C N 85 St W/B
C NW 85 St
R 15 Av NW
L 15 Av NW
S NW 90 St (ns)

**24 Av NW/**
**NW 85 St**
**Via N/B I-5**
R "N 85 St/Aurora Av N" (Exit 172)
C N 85 St W/B
C NW 85 St
R 24 Av NW
S N/B

**25 Av SW/**
**SW Trenton St**
**Via Olson Pl SW**
R SW Roxbury St
R Delridge Way SW
L SW Trenton St
L 25 Av SW

**26 Av SW/**
**SW 116 St**
**Via 1 Av S Bridge**
R "White Center/Meyers Way S" exit
C 1 Av S
R Olson Pl SW
R SW Roxbury St
C Via Route 113
S 26 Av SW/SW 116 St

**32 Av NW/**
**NW 54 St**
**Via Elliott Av W**
C 15 Av W
C 15 Av NW
R "Ballard" exit
L NW Leary Way
C Leary Av NW
L NW Market St
L 32 Av NW

**34 Av/E Pike St**
**Via S Dearborn St**
L Rainier Av S
C 14 Av S
C 14 Av
R E Cherry St
L 34 Av
S Pike St (fs)

**42 Av E/**
**E McGilvra St**
**Via S Dearborn St**
L Rainier Av
R S Jackson St
L M.L.King Jr Way S
C M.L.King Jr Way
C M.L.King Jr Way E
R E Madison St
C Via Rt 11
S E McGilvra St/42 Av E

**Alaska Junction**
**Bay 5 or Bay 6**
**Via S Spokane St**
C SW Spokane St
R "Harbor Av/Avalon Way" Exit
C Avalon Way
L Avalon Way
C Fauntleroy Way SW
R SW Alaska St
R 44 Av SW
S Bay 5 or Bay 6

**Alki Av SW/**
**61 Av SW**
**Via S Spokane St**
C SW Spokane St
C Admiral Way
C SW Admiral Way
R 63 Av SW
R Alki Av SW
S

**Aurora Village Transit Center**
**Bay 10**
**Via N/B I-5**
R "NE 175 St/Aurora Av N" (Exit 176)
L NE 175 St
C N 175 St
R Meridian Av N
L N 200 St
S Bay 10

**Battery St/4 Av**
**Via 4 Av s**
L Prefontaine Pl S
C 3 Av
R Battery St
S 4 Av (ns)

# From Central Base

**Blanchard St/2 Av**
**Via 1 Av**
R Blanchard St
S 2 Av (ns)

**Broadway E/**
**E Republican St**
**Via S Dearborn St**
L Rainier Av S
C Boren Av
R Broadway
C Broadway E
S E Republican St

**California Av SW/**
**SW Palm St**
**Via S Spokane St**
R "SW Admiral Way" exit
C SW Admiral Way
R California Av SW
S Palm Av SW (fs)

**Clay St/3 Av (fs)**
**Via 4 Av**
C 4 Av
L Clay St
S 3 Av (fs)

**Issaquah Transit Center**
**Via E/B I-90**
C I-90
R "SR-900 S/Renton" (Exit 15)
R 17 Av NW (Renton-Issaquah Rd SE SR-900)
L Enter Issaquah TC(bus only)
2 Layover

**Kenmore P&R**
**Via N/B I-5**
R "SR-523/NE 145 St" (Exit 175)
C 5 Av NE
R NE 145 St
L NE Bothell Way
C NE Bothell Way
L 73 Av NE
R NE 181 St
R Enter P&R

**Lake Washington Blvd/Madrona Dr**
**Via Broadway**
R E Madison St
R E Union St
L 34 Av
C E Denny Way
C Madrona Dr
C counter clock-wise loop at Lk Washington Blvd

**Lenora St/1 Av**
**Via 3 Av**
L Lenora St
S 1 Av (ns)

**E Madison St/**
**Broadway**
**Via Broadway**
C Broadway
R E Madison St

**Madrona Dr/38 Av**
**Via**
**S Dearborn St**
L Rainier Av S
R 14 Av S
C 14 Av
R E Cherry St
L 34 St
C E Denny Way
2 Stop

**Marion St/2 Av**
**Via 1 Av S**
C 1 Av
R Marion St

**Mt Rainier Dr S/**
**Mt St Helens Pl S**
**Via 5 Av S**
R S Jackson St
R Rainier Av S
L S McClellan St
R Mt Rainier Dr S
L S Hanford St
L Mt Rainier Dr S
S Lay in clear

**N Innis Arden Way/**
**Greenwood Av N**
**Via N/B I-5**
R "SR-523/NE 145 St/ 5 Av NE" (Exit 175)
C 5 Av NE
L NE 145 St
C N 145 St
R Aurora Av N
L N 160 St
R Greenwood Av N
L N Innis Arden Way

**NE 45 St (E/B)/**
**42 Av NE**
**Via N/B I-5**
R "NE 45 St/NE 55 St" (Exit 169)
R NE 45 St/Univ of Wash" exit (keep right)
C 7 Av NE
R NE 45 St
S 42 Av NE (fs)

**NE 85 St/**
**35 Av NE**
**Via N/B I-5**
R "Ravenna Blvd/ NE 65 St" Exit
C 8 Av NE
R NE 65 St
L 35 Av NE
R NE 85 St
S

**NE 100 St/3 Av NE**
**Via N/B I-5**
R "Northgate Way/ 1 Av NE" (Exit 173)
R 1 Av NE
L NE 100 St
S Layover 3 Av NE (ns)
*or*
**Via N/B Express Lanes (When Open)**
R "NE 103 St" exit
C NE 103 St
R 1 Av NE
L NE 100 St
S Layover 3 Av N (ns)

**NE 135 St/1 Av NE**
**Via N/B I-5**
R "NE 130 St" (Exit 174)
C 5 Av NE
L NE 130 St
R 3 Av NE
L NE 135 St

**NE 175 St/10 Av NE**
**Via N/B I-5**
R "NE 175 St/Shoreline" (Exit 176)
R NE 175 St
S 10th Av NE (ns)

**Newport Way SW/**
**W Sunset Way**
**Via E/B I-90**
C I-90
R "Front St/ E Lake Sammamish Pkwy SE" (Exit 17)
R Front St N
C Front St S
R Newport Way SW

**Northgate Transit Center Layover**
**Via N/B I-5**
R "Northgate Way/ 1 Av NE" (Exit 173)
R 1 Av NE
L NE 100 St
L Enter NTC
2 NW Layover near NE 103 St
S

**NW 87 St/1 Av NW**
**Via N/B I-5**
R "N 85 St/Aurora Av N" (Exit 172)
C N 85 St
C NW 85 St
R 3 Av NW
R NW 87 St
S 1 Av NW (n/s)

**NW 90 St/1 Av NW**
**Via N/B I-5**
R "N 85 St/Aurora Av N" (Exit 172)
C N 85 St
R Greenwood Av N
L N 90 St
S 1 Av NW

**NW 100 Pl/**
**7 Av NW**
**Via N/B I-5**
R "N 85 St/Aurora Av N" (Exit 172)
C N 85 St
C NW 85 St
R 8 Av NW
R NW 100 St
C NW 100 Pl S
S 7 Av NW (fs)

**NW Market St/**
**28 Av NW**
**Via Elliot Av W**
C 15 Av W
C Ballard Bridge
C 15 Av NW
R "Ballard" exit
L NW Leary Way
C Leary Av NW
L NW Market St
S 28 Av NW (fs)

**Pine St (W/B)/9 Av**
**Via 4 Av S**
R Stewart St
C Olive Way
R 9 Av
R Pine St
C Regular route

**Prefontaine Pl S/**
**Yesler Way**
**Via 4 Av S**
L Prefontaine Pl St

**Red-Fall City Rd**
**(E/B)/185 Av NE**
**Via N/B I-5**
R E/B SR-520
R "SR-202/ Redmond Way" exit
R NE Redmond Way
C NE Redmond-Fall City Rd (SR-202)
S 185 Av NE pullout (ns)

**Renton Transit**
**Center Bay 9**
**Via S/B I-5**
R "M.L. King Way" (Exit 157)
C M.L.King Jr Way S
C SW Sunset Blvd
C S 3 St
L Burnett Av S
S

**Sand Point Way**
**NE/NE 74 St (N/B)**
**Via N/B I-5**
R "NE 45 St/NE 55 St" (Exit 169) keep right
R "NE 45 St/ Univ of Wash" exit
C 7 Av NE
R NE 45 St
C NE 45 St
C Sand Point Way NE

**S Henderson St**
**(E/B)/ Rainier Av S**
**Via S/B I-5**
R "Pac Hwy S/ E Marginal Way S" (Exit 158)
L S Boeing Acc. Rd
C S Ryan Way
L 51 Av S
R Rainier Av S
L Seward Park Av S
L S Henderson St
S

**S Henderson St**
**(W/B)/ Rainier Av S**
**Via S/B I-5**
R "Pac Hwy S/ E Marginal Way S" (Exit 158)
L S Boeing Acc. Rd
C S Ryan Way
L 51 Av S
R Rainier Av S
L Seward Park Av S
L S Henderson St
S

**S Jackson St/**
**5 Av S (E/B)**
**Via 4 Av S**
R S Jackson St
S

**Shoreline CC**
**Via N/B I-5**
R "SR-523/NE 145 St/ 5 Av NE" (Exit 175)
C 5 Av NE
L NE 145 St
C N 145 St
R Aurora Av N
L N 160 St
R Greenwood Av N
L N Innis Arden Way
R island to N-S rdwy (keep left on upper rdwy)

**SW Atlantic St/**
**California Av SW**
**Via S Spokane St**
C SW Spokane St
C Admiral Way
C SW Admiral Way
R California Av SW
L SW Seattle St
R 44 Av SW
R SW Atlantic St

**SW Barton St/**
**26 Av SW**
**Via Olson Pl SW**
R SW Roxbury St
R 35 Av SW
R SW Barton St
S 26 Av SW

**SW Roxbury St/**
**28 Av SW**
**Via Olson Pl SW**
R SW Roxbury St
S 28 Av SW (fs)

**Union Av NE/**
**NE 3 Ct**
**Via E/B I-90**
R S/B I-405
R "Coal Creek Pkwy SE" (Exit 10)
L Coal Creek Pkwy SE
C 138 Av SE (Duvall Av NE)
R NE 4 St
L Union Av NE
2 Stop

**View Av NW/**
**Loyal Av NW**
**Via N/B I-5**
R "N 85 St/Aurora Av N" (Exit 172)
C N 85 St W/B
C NW 85 St
R Golden Gardens Dr NW
R View Av NW
S Loyal Av NW

**Wall St/3 Av**
**Via 4 Av**
L Wall St
S 3 Av right side (fs)

**Wall St/4 Av**
**Via 4 Av**
L Wall St
S 3 Av (ns)

# To Central Base

## Common Routes to Central

### Via 1 Av S
- ♦ West Seattle Bridge
- R "1 Av" exit
- L 1 Av S
- R S Lander St
- L SODO Busway
- R S Holgate St
- L 6 Av S
- R S Massachusetts St
- 2 Base

### Via 2 Av
- ♦ 2 Av
- C 2 Av Ext S
- C 4 Av S
- L Seattle Blvd S
- C Airport Way S
- R S Massachusetts St
- 2 Base

### Via 3 Av
- ♦ 3 Av
- C 3 Av S
- L 2 Av Ext S
- L S Jackson St
- R 5 Av S
- L Seattle Blvd S
- C Airport Way S
- 2 Base

### Via 4 Av S
- ♦ 4 Av S
- R S Holgate St
- L 6 Av S
- R S Royal Brougham Way
- R Airport Way S
- 2 Base

### Via 5 Av S
- ♦ 5 Av S
- L Seattle Blvd S
- C Airport Way S
- R S Massachusetts St
- 2 Base

### Via 6 Av S
- ♦ 6 Av S
- R S Massachusetts St
- 2 Base

### Via N/B I-5
- ♦ I-5
- R "West Seattle Bridge/ Columbian Way" (exit 163)
- L SW Spokane St (lower level)
- C SW Spokane St
- R "SR-99 (South)/ Harbor Island/ Terminal 5 Overpass"exit (from Bus-Only lane)
- C SW Spokane St
- C "I-5/SR-99 (North)/ Columbian Way" exit
- C S Spokane St
- L SODO Busway
- R S Holgate St
- L 6 Av S
- R S Massachusetts St
- 2 Base

### Via S/B I-5
- ♦ I-5
- R "To I-90/Bellevue" (Exit 164)
- R "Airport Way" exit
- C Airport Way S
- R S Massachusetts St
- 2 Base

### Via S/B I-5 When Express Lanes Are Open
- ♦ I-5
- C "5 Av/Columbia St" exit
- L 5 Av
- C 5 Av
- L Airport Way S
- R S Massachusetts St
- 2 Base

### Via W/B I-90
- ♦ I-90 Regular lanes
- C 4 Av S
- L S Royal Brougham Way
- R Airport Way S
- 2 Base

### Via Broadway
- ♦ Broadway
- L Boren Av
- C Boren Av S
- R 12 Av S
- R S Jackson St
- L 5 Av S
- L Seattle Blvd S
- C Airport Way S
- R S Massachusetts St
- 2 Base

### Via S Dearborn St
- ♦ S Dearborn St
- L Maynard Av S
- L Airport Way S
- R S Massachusetts St
- 2 Base

### Via Elliott Av W
- ♦ Elliott Av W
- L Western Av W
- L W Denny Way
- C Denny Way
- R 2 Av
- C 2 Av Ext S
- C 4 Av S
- L Seattle Blvd S
- C Airport Way S
- R S Massachusetts St
- 2 Base

### Via Hwy 99
- ♦ S/B SR-99
- R "Downtown/ Denny Way" exit
- C Wall St
- L 2 Av
- C 2 Av Ext S
- C 4 Av S
- L Seattle Blvd S
- C Airport Way S
- R S Massachusetts St
- 2 Base

### Via S Michigan St
- ♦ S Michigan St
- L 4 Av S
- R S Lander St
- L 6 Av S
- R S Massachusetts St
- 2 Base

### Via SW Spokane St
- ♦ SW Spokane
- L SW Spokane St (lower level)
- C SW Spokane St
- R "SR-99 (South)/ Harbor Island/ Terminal 5 Overpass" exit (from Bus-Only lane)
- C SW Spokane St
- C "I-5/SR-99 (North)/ Columbian Way" exit
- C S Spokane St
- L SODO Busway
- R S Holgate St
- L 6 Av S
- R S Massachusetts St
- 2 Base

### 1 Av NE/NE 140 St
- ♦ 1 Av NE
- R NE 145 St
- R Enter S/B I-5
- C **Via S/B I-5**

# To Central Base

**2 Av Ext S/**
**S Jackson St**
♦ 2 Av Ext S
C 4 Av S
L S Royal Brougham Way
R 6 Av S
L S Massachusetts St
2 Base

**2 Av/Pine St** *or*
**2 Av/Pike St** *or*
**2 Av/Lenora St**
**Via 2 Av**

**3 Av/Pike St** *or*
**3 Av/Pine St** *or*
**3 Av/ Union St**
♦ 3 Av
R Stewart St
C Olive Way
L Howell St
R Enter S/B I-5
C **Via S/B I-5**

**3 Av/Seneca St** *or*
**3 Av/James St** *or*
**3 Av/Cherry St** *or*
**3 Av/Yesler Way** *or*
**3 Av/Main St**
C 3 Av
L 2 Av Ext S
C 4 Av S
L Seattle Blvd S
C Airport Way S
2 Base

**3 Av/Virginia St**
**(N/B)**
♦ 3 Av
L Lenora St
L 2 Av
C **Via 2 Av**

**4 Av/Pine St (N/B)**
♦ 4 Av
L Lenora St
L 2 Av
C **Via 2 Av**

**5 Av S/**
**S Jackson St(S/B)**
♦ 5 Av S
C **Via 5 Av S**

**5 Av S/S Weller St**
♦ 5 Av S
C **Via 5 Av S**

**15 Av NW/**
**NW 85 St**
♦ 15 Av NW
L 15 Av NW
R NW 92 St
R Mary Av NW
R Holman Rd NW
C 15 Av NW
C 15 Av W
C Elliott Av W
C **Via Elliott Av W**

**19 Av E/E Galer St**
C 19 Av E
C 19 Av
R E Madison St
L Broadway
C **Via Broadway**

**23 Av E/**
**E Cherry St**
C 23 Av E
R Yesler Way
L 12 Av S
R S Jackson St
C 5 Av S
C **Via 5 Av S**

**25 Av SW/**
**SW Trenton St**
♦ 25 Av SW
R SW Barton St
L 26 Av SW
L SW Roxbury St
L Olson Pl SW
L 1 Av S
R Enter N/B SR-509
C 1 Av S Bridge
R "S Michigan St" exit
C **Via S Michigan St**

**26 Av SW/SW**
**116 St**
R SW Roxbury St
L Olson Pl SW
L 1 Av S
R Enter N/B SR-509
C 1 Av S Bridge
R "S Michigan St" exit
C **Via S Michigan St**

**32 Av NW/**
**NW 54 St**
♦ 32 Av NW
L NW 54 St
C NW Market St
R Leary Av NW
C NW Leary Way
R 15 Av NW
C 15 Av W
C **Via Elliott Av W**

**34 Av/E Union St**
♦ 34 Av
R E Cherry St
L 23 Av
R E Jefferson St
L Broadway
C **Via Broadway**

**35 Av SW/**
**SW Avalon Way**
R SW Avalon Way
R SW Spokane St
C **Via SW Spokane St**

**35 Av SW/**
**SW Roxbury St**
**(northbound)**
♦ 35 Av SW
C 35 Av SW
R SW Avalon Way
R SW Spokane St
C **Via SW Spokane St**

**Alaska Junction**
**Bay 1** *or* **Bay 2**
♦ SW Alaska St
Bay 1 or Bay 2
L 35 Av SW
R SW Avalon Way
C **Via SW Spokane St**

**Alaska Junction**
**Bay 5**
♦ 44 Av SW
L SW Oregon St
L Glenn Way SW
L SW Alaska St
L 35 Av SW
R SW Avalon Way
C **Via SW Spokane St**

**Alki Av SW/**
**61 Av SW**
♦ Alki Av SW
R 61 Av SW
L SW Admiral Way
C SW Spokane St
C **Via SW Spokane St**

**Aurora Village**
**Transit Center**
**Bay 3**
♦ Aurora Village TC
L N 200 St
R Meridian Av N
L N 175 St
L Enter S/B I-5
C Via S/B 1-5

**Broadway E/E**
**Harrison St**
♦ Broadway E
L E Roy
R Broadway E
R E Aloha St
R 10 Av E
L Broadway E
L Boren Av
C Rainier Av S
R S Dearborn St
C **Via S Dearborn St**

**California Av SW/**
**SW Hill St**
♦ California Av SW
L SW Admiral Way
C SW Spokane St
C **Via SW Spokane St**

# To Central Base

**E Madison St/ Broadway**
- ♦ E Madison St
- L Broadway
- C **Via Broadway**

**E McGilvra St/ 42 Av E**
- L 42 Av E
- R E Madison St
- L M.L.King Jr Way E
- C M.L.King Jr Way
- C M.L.King Jr Way S
- R S Jackson St
- L Rainier Av S
- R S Dearborn St
- C **Via S Dearborn St**

**Howell/Minor St**
- ♦ Howell St
- R Enter S/B I-5
- C **Via S/B I-5**

**Issaquah Transit Center**
- C Through bus loop
- C 17 Av NW Exit (Renton-Issaquah Rd SE/SR-900)
- R Enter W/B I-90
- C **Via W/B I-90**

**Kenmore P&R (on street or Layover)**
- R NE Bothell Way
- C Bothell Way NE
- C Lake City Way NE
- R NE 145 St
- L Enter S/B I-5
- C **Via S/B I-5**

**Mt Baker Transit Center Bay 2**
- C through Transit Center
- R Rainier Av S
- L S Dearborn St
- L Maynard Av S
- L Airport Way S
- R S Massachusett St
- R Enter Base

**NE 45 St/Mary Gates Dr NE**
- C NE 45 St
- L Montlake Blvd NE
- C Montlake Blvd E
- R "W/B SR-520/West Seattle"
- C SR-520
- L "I-5 South/Seattle"
- C **Via S/B I-5**

**NE 85 St/35 Av NE (E/B)**
- ♦ NE 85 St
- L 38 Av NE
- L NE 86 St
- L 35 Av NE
- R NE 65 St
- L NE Ravenna Blvd
- R Enter S/B I-5
- C **Via S/B I-5**

**NE 85 St/35 Av NE (W/B)**
- ♦ NE 85 St
- L 35 Av NE
- R NE 65 St
- L NE Ravenna Blvd
- R Enter S/B I-5
- C **Via S/B I-5**

**NE 100 Pl/7 Av NW**
- C NW 103 St
- R 3 Av NW
- R Holman Rd NW
- C 15 Av NW
- C 15 Av W
- C **Via Elliot Av W**

**NE 175 St/ 10 Av NE**
- C NE 175 St
- L Enter S/B I-5
- C **Via S/B I-5**

**NE Pacific Pl/NE Pacific St**
- C NE Pacific Pl
- R Montlake Blvd NE
- C Montlake Blvd E
- R "W/B SR-520/West Seattle"
- C SR-520
- L "I-5 South/Seattle"
- C **Via S/B I-5**

**NE Redmond-Fall City Rd/185 Av NE**
- ♦ NE Redmond-Fall City Rd (SR-202)
- C NE Redmond Way
- R Enter W/B SR-520
- C SR-520
- L "I-5 South/Portland" exit
- C **Via S/B I-5**

**Northgate Transit Center Bay 2**
- ♦ NTC Bay 2
- L NE 103 St
- R 1 Av NE
- L NE Northgate Way
- R Enter S/B I-5
- C **Via S/B I-5**

**NW 85 St/ 15 Av NW**
- C NW 85 St
- R 8 Av NW
- R NW Market St
- L 15 Av NW
- C **Via Elliott Av W**

**NW 85 St/ 22 Av NW (E/B)**
- ♦ NW 85 St
- R 15 Av NW
- C 15 Av W
- C **Via Elliot Av W**

**NW 90 St/1 Av NW**
- ♦ NW 90 St
- L 3 Av NW
- R NW 85 St
- L 15 Av NW
- C 15 Av W
- C **Via Elliott Av W**

**NW 100 Pl/ 7 Av NW**
- C NW 103 St
- R 3 Av NW
- R Holman Rd NW
- C 15 Av NW
- C 15 Av W
- C **Via Elliott Av W**

**NW 105 St/ 14 Av NW**
- ♦ NW 105 St
- R 13 Av NW
- R NW 103 St
- L 14 Av NW
- R NW 100 St
- L 15 Av NW
- C 15 Av W
- C Elliott Av W
- C **Via Elliott Av W**

**Olive Way/5 Av or 8 Av**
- ♦ Olive Way
- L Boren Av
- R Howell St
- R Enter S/B I-5
- C **Via S/B I-5**

**Rainier Av S/52 Av S**
- C Rainier Av S
- L S Henderson St
- R Renton Av S
- C M.L.King Jr Way S
- L S Othello St
- C S Myrtle Pl
- C S Myrtle St
- C Swift Av S
- L Enter N/B I-5
- C **Via N/B I-5**

# To Central Base

**Renton Transit Center Bay 9**
- ♦ Bay 9
- L S 2 ST
- L Rainier Av S
- R SW Sunset Blvd
- C M.L.King Jr Way W
- L Enter N/B I-5
- C **Via N/B I-5**

**Sand Point Way NE/NE 74 St (N/B)**
- R NE 74 St
- R 62 Av NE
- R NE 65 St
- L Sand Point Way NE
- C NE 45 St
- L Montlake Blvd NE
- C Montlake Blvd E
- R Entr W/B SR-520
- C SR-520
- L "I-5 S/Portland"
- C I-5

**Via S/B I-5**

**Sea Tac Airport**
- C Arrivals Dr (move to Center lane) follow signs to Freeways I-5/ I-405/ SR-99 (keep left at the fork)
- C Airport Expressway
- R "SR-518 Seattle/ Tacoma" exit
- C SR-518 (move to left lane)
- L Enter I-5 N/B
- C **Via N/B I-5**

**Shoreline Community College**
- ♦ SCC
- C Upper rdwy (past bldgs 1000, 1100, 1300)
- L 1st left turn past bldg 1300
- L NW Innis Arden Way
- C N Innis Arden Way
- R Greenwood Av N
- L N 160 St
- R Aurora Av N
- L N 145 St
- C NE 145 St
- R Enter S/B I-5
- C **Via S/B I-5**

**S Jackson St (W/B)/12 Av S**
- C S Jackson St
- L 5 Av S
- C **Via 5 Av S**

**SODO Busway/ S Royal Brougham Way**
- ♦ SODO Busway (S/B)
- L S Holgate St
- L 6 Av S
- R S Massachusetts St
- L Central Base yard

*OR*
- R S Royal Brougham Way
- R Airport Way S
- 2 Base

**SW Atlantic St/ California Av SW**
- ♦ SW Atlantic St
- R California Av SW
- L SW Admiral Way
- C SW Spokane St
- C **Via SW Spokane St**

**SW Barton St/ 26 Av SW**
- ♦ SW Barton St
- R 26 Av SW
- L SW Roxbury St
- L Olson Pl SW
- L 1 Av S
- R Enter N/B SR 509 "To Seattle SR-99/I-5"
- C SR-509
- C 1 Av S Bridge
- R "S Michigan St" exit
- C S Michigan St
- L 4 Av S
- C **Via 4 Av S**

**SW Roxbury St/ 28 Av SW**
- ♦ SW Roxbury St
- R 35 Av SW
- R SW Avalon Way
- R SW Spokane St
- C **Via SW Spokane St**

**Terrace St/5 AV**
- R 5 Av S
- C Via 5 Av S

**Tukwila International Boulevard Station (All bays)**
- C Bus-only rdwy
- C Central rdwy (through station)
- L Exit rdwy
- L Southcenter Blvd (S 154 St)
- R Int'l Blvd (SR-99)
- C Tukwila Int'l Blvd
- L E Marginal Way S
- C **Via E Marginal Way S**

**Union Av SE/ SE 2 Pl**
- ♦ SE 2 Pl
- R Union Av SE
- C Union Av NE
- R NE 4 St
- L Duval Av NE (138 Av SE)
- C Coal Creek Pkwy SE
- R Enter N/B I-405
- R Enter W/B I-90 (Exit 11)
- C **Via W/B I-90**

**View Av NW/ Loyal Av NW**
- ♦ View Av NW
- R Loyal Av NW
- L Golden Gardens Dr NW
- C 32 Av NW
- L NW 85 St
- R 15 Av NW
- R 15 Av W
- C Elliott Av W
- C **Via Elliott Av W**

## Common Routes from Bellevue/East

**Note:** *Make freeway Stops on SR-520*

### Via 148 Av NE
- ♦ 124 Av NE
- L NE 8 St
- R 148 Av NE
- C 148 Av SE
- C 150 Av SE

### Via E/B SR-520
- ♦ 124 Av NE
- R Northup Way
- C NE 20 St
- L 148 Av NE
- R Enter E/B SR-520
- C SR-520

### Via N/B I-405
- ♦ 124 Av NE
- C Enter W/B SR-520
- C SR-520
- R "I-405 North/ Everett" Exit
- C I-405

### Via I-405/NE 6 St HOV Ramp
- ♦ 124 Av NE
- R NE 12 St (Bel-Red Rd)
- L 112 Av NE
- L NE 6 ST
- R I-405 HOV S/B entrance ramp
- C I-405

### Via W/B I-90
- ♦ 124 Av NE
- R NE 12 St (Bel-Red Rd)
- R NE 4 St
- L Enter S/B I-405
- C I-405
- R "I-90 West Seattle/ Mercer Island" (Exit 11)
- C I-90

### Via S/B I-405
- ♦ 124 Av NE
- C Enter W/B SR-520
- C SR-520
- R Enter S/B I-405 "Renton"
- C I-405

### Via W/B SR-520
- ♦ 124 Av NE
- C Enter W/B SR-520
- C SR-520

### Via W/B SR-520 - Alternate
*when ordered by TCC and/or posted at Base*
- ♦ 124 Av NE
- L Northup Way
- C left turn lane "to SR-520"
- L 108 Av NE
- R Enter SR-520 HOV
- C SR-520

### 1 Av NE/NE 135 St Via W/B SR-520
- R "I-5 North/Vancouver BC/Roanoke St" exit
- C I-5
- R "NE 130 St/Roosevelt Way" (Exit 174)
- C 5 Av NE
- L NE 130 St
- R 3 Av NE
- L NE 135 St to Stop

### 6 Av S/S Massachusetts St Via W/B I-90
- C W/B I-90 (merge two lanes to the right) Follow signs to City Center/Amtrak
- R 4 Av S
- L S Royal Brougham Way
- R Airport Way S
- R S Massachusetts St
- R 6 Av S
- S

### 25 Av NE/NE 80 St Via W/B SR-520
- R "Montlake Blvd" exit
- C Montlake Blvd E
- C Montlake Blvd NE
- L 25 Av NE
- S NE 80 St

### 39 Av SE/Monte Villa Pkwy Via N/B I-405
- R "NE 195 St" exit
- R NE 195 St
- L 120 Av NE
- C 39 Av SE
- L Monte Villa Pkwy
- R 35 Av SE
- R 240 Av SE
- R 39 Av SE
- 2 Stop ns Monte Villa Pkwy

### 76 Av SE/SE 24 St Via S/B I-405
- R "I-90 W/Seattle/ Mercer Island" (Exit 11)
- C I-90
- R "Island Crest Way" (Exit 7)
- C N Mercer Way
- L 77 Av SE
- R SE 27 St
- R 76 Av SE
- S SE 24 St (ns)

### 92 Av SE/SE 42 St Via S/B I-405
- R "I-90 W/Seattle/ Mercer Island" (Exit 11)
- C I-90
- R "Island Crest Way" (Exit 7)
- L Island Crest Way
- L SE 40 St
- R 92 Av SE
- S

### 110 Av NE/NE 10 St
- ♦ 124 Av NE
- R NE 12 St (Bel-Red Rd)
- L 110 Av NE
- S

### 116 Av NE/NE 2 Pl
- ♦ 124 Av NE
- R NE 12 St (Bel-Red Rd)
- L 112 Av NE
- L Main St
- L 116 Av NE
- 2 Layover (NE 2 Pl)

### 124 Av SE/SE 44 St Via I-405/NE 6 St HOV Ramp
- R "Coal Creek Pkwy Factoria" (Exit 10)
- L Coal Creek Pkwy SE
- L 124 Av SE

# From East Campus

**140 Av SE/**
**SE Eastgate Way**
**Via 148 Av NE**
R SE Eastgate Way
R 139 Av SE
R SE 32 St
R 140 Av SE
2 Layover

**240 St SE/35 Av SE**
**Via N/B I-405**
R "NE 195 St" exit
R NE 195 St
L 120 Av NE
C 39 Av SE
L Monte Villa Pkwy
R 35 Av SE
R 240 Av SE
2 Stop

**Atlantic Base**
**NW Yard**
**Via W/B I-90**
C W/B I-90 (merge two lanes to the right) Follow signs to City Center/Amtrak
R 4 Av S
L S Royal Brougham Way
R Enter Atlantic Base NW Yard
S Assigned lane

**Avondale Pl NE/**
**Avondale Rd NE**
**Via E/B SR-520**
C Avondale Rd NE
R Avondale Pl NE

**Bear Creek P&R**
**Layover Area**
**Via E/B SR-520**
R NE Union Hill Rd
R Enter P&R east rdwy

**Bellevue Transit**
**Center Bay 1**
♦ 124 Av NE
R NE 12 St (Bel-Red Rd)
L 108 Av NE
S Bay 1

**Bellevue Transit**
**Center Bays 2-6**
♦ 124 Av NE
R NE 12 St (Bel-Red Rd)
L 108 Av NE
L Enter BTC
S Assigned Bay

**Bellevue Transit**
**Center Bays 7-11**
♦ 124 Av NE
R NE 12 St (Bel-Red Rd)
L 112 Av NE
R NE 6 St
C Enter BTC
S Assigned Bay

**Bellevue Transit**
**Center Bay 12**
♦ 124 Av NE
R NE 8 St
L 116 Av NE
R NE 4 St
R 108 Av NE
2 BTC Bay 12

**Blanchard St/8 Av**
**Via W/B SR-520**
C "I-5 South/Portland"
C I-5
R "Stewart/Denny Way" (Exit 166)
C Stewart St
R 6 Av
R Blanchard St
S 8 Av (fs)

**Brooklyn Av NE/**
**NE Boat St**
**Via WB SR-520**
R "Montlake Blvd E" exit
R Montlake Blvd E
C Montlake Blvd NE
L NE Pacific St
L 15 Av NE
R NE Boat St
R Brooklyn Av NE
2 Layover

**Brickyard Park**
**and Ride Layover**
**Via N/B I-405**
R "NE 160 St" (Exit 22)
L NE 160 St (left lane)
L Enter S/B I-405
R "Transit Only" lane adjacent to I-405 ramp
C Rdwy behind Brickyard Road P&R

**Brown Av NE/**
**Richardson St**
**Via E/B SR-520**
C Avondale Rd NE
R NE Woodinville/ Duvall Rd
R Carnation/Duvall Rd (SR-203)/Main St
L Valley St
L Brown Av NE
S Richardson St (fs)

**Coal Creek Pkwy**
**SE/I-405**
**Via S/B I-405**
R "Coal Creek Pkwy" (Exit 10)
L Coal Creek Pkwy SE
2 Stop (pullout immediately after turn)

**Convention Place**
**Right Side**
**Via W/B SR-520**
C "I-5 South/Portland"
C I-5
R "Stewart/Denny Way" (Exit 166)
C Stewart St
L Boren Av
R Pine St
L 9 AV
C Convention Pl to Layover

**Eastgate Park and**
**Ride Layover A**
**Via 148 Av NE**
R SE Eastgate Way
R 140 Av SE
R Enter Eastgate P&R
2 Layover

**Eastgate P&R**
**Bays 1-2 or**
**Layover B-C**
**Via 148 Av NE**
R SE Eastgate Way
R Enter P&R (bus only)
C Assigned bay
*OR*
R to Layover B (if Layover B is full, circle P&R loop to Layover A)
*OR*
R To Layover C (for battery bus: charge bus fully before first in-service trip)

**Eastlake Av E/**
**John St**
**Via W/B SR-520**
R "Roanoke St/ Harvard Av" exit
L Roanoke St
L Boyleston Av E
C Lakeview Av E
R Belmont Av E (over freeway)
C Eastlake Av E
2 John St bus Stop

# From East Campus

**Factory Stores of North Bend**
**Via S/B I-405**

R "I-90 East/Spokane" (Exit 11)
C I-90
R "Bendigo Blvd S/ N. Bend" (Exit 31)
L Bendigo Blvd S (street at bottom of Exit ramp, operate under I-90)
L S Fork Av (412 Av SE, entrance "Factory Stores of North Bend")
L Entrance rdwy Factory Stores
L Perimeter rdwy
R Rdwy in front of stores
R Rdwy to DHL/ UPS mailboxes (near Center of parking lot)
L Rdwy
S Layover along this rdwy which faces in the direction of I-90

**Houghton Park and Ride Layover**
**Via N/B I-405**

R "NE 70 Pl" (Exit 17)
L 116 Av NE
R NE 70 Pl
R Enter Houghton P&R
2 Layover

**I-405/SE 8 St**
**Via S/B I-405**

R "SE 8 St" (Exit 12)
2 Freeway Stop (ns SE 8 St)

**Issaquah Community Center**
**Via S/B I-405**

R "I-90 East/ Spokane" (Exit 11)
C I-90
R "Front St/ E Lake Sammamish Pkwy SE" (Exit 17)
R Front St N
L E Sunset Way
R 2 Av SE
R Enter Community Center (SE Clark St)
S

**Issaquah Highlands Park and Ride Layover**
**Via S/B I-405**

R "I-90 East/Spokane" (Exit 11)
C I-90
R "E Sunset Way/ Highlands Dr" (Exit 18)
C "Highlands Dr" exit
C Highlands Dr NE
L "Transit Only" Enter Issaquah Highlands P&R
C Counter-clockwise through P&R
2 Layover

**Issaquah Transit Center Layover**
**Via S/B I-405**

R "I-90 East/Spokane" (Exit 11)
C I-90
R "SR-900- South/ Renton" (Exit 15)
R 17 Av NW (Renton-Issaquah Rd SE/SR-900)
L Enter Issaquah Transit Center (Bus only)
2 Layover

**Kenmore Park and Ride Layover**
**Via N/B I-405**

R "SR-522/Bothell/ Wenatchee" (Exit 23)
L "SR-522 West/ Bothell" exit
C "SR-522 West/ Seattle"
C Woodinville Dr
C Bothell Way NE
C NE Bothell Way
R 73 Av NE
R NE 181 St
R Enter P&R
S Layover

**Kirkland Transit Center**
**Bay 1 or 2**
**Via N/B I-405**

R "NE 85 St/ Kirkland" (Exit 18)
C "Westbound Kirkland"
C NE 85 St
L 6 St
R Kirkland Way
C Kirkland Av
R 3 St
S KTC Bay 1 or 2

**Kirkland Transit Center**
**Bay 3 or 4**
**Via N/B I-405**

R "NE 85 St/Kirkland" (Exit 18)
C "Westbound Kirkland"
C NE 85 St
C Central Way
L 3 St
S KTC Bay 3 or 4

**Memorial Way/ George Washington Lane (U/W Campus)**
**Via S/B SR-520**

R "Montlake Blvd" exit
C Montlake Blvd E
C Montlake Blvd NE
L NE Pacific St
R 15 Av NE
R NE 45 St
R 17 Av NE (Memorial Way)
C Memorial Way
C Counterclockwise through turnaround
S N/B Memorial Way

**Mercer Village Shopping Center**
**Via S/B I-405**

R "I-90 W/Seattle/ Mercer Island" (Exit 11)
C I-90
R "Island Crest Way (Exit 7)
L Island Crest Way
R SE 68 St
L Enter shopping Center (2nd rdwy past Fire Station)
L E-W rdwy
L N-S rdwy
2 Layover (west side of fire station)

**Meridian Av N/ N 150 St**
**Via W/B SR-520**

R "I-5 North/Vancouver BC/Roanoke St exit
C I-5
R "NE 145 St" (Exit 175)
L 5 Av NE
L NE 155 St
L Meridian Av N
2 Layover N 150 St (fs) driveway at landing pad (ns)

# From East Campus

**N 192 St (E/B)/ Aurora Av N**
**Via W/B SR-520**
R "I-5 North/Vancouver BC/Roanoke St" exit
C I-5
R "NE 175 St/ Aurora Av N" (Exit 176)
L NE 175 St
C N 175 St
R Aurora Av N
L Shoreline P&R (south entrance)
C Through P&R
R N 192 St

**NE 47 St/11 Av NE**
**Via W/B SR-520**
R "Montlake Blvd" exit
C Montlake Blvd E
C Montlake Blvd NE
L NE Pacific St
R 15 Av NE
L NE 50 St
L Roosevelt Way NE
L NE 47 St
S 11 Av NE (fs)

**NE 80 St/ 120 Av NE (Lake Wash HS EB)**
**Via N/B I-405/**
R "NE 70 Pl" (Exit 17)
L 116 Av NE
C NE 80 St
S 120 Av NE (fs)

**NE 80 St/ 122 Av NE (Lake Wash HS WB)**
**Via N/B I-405**
R "SR-908/Redmond NE 85 St/Kirkland" (Exit 18)
R "NE 85 St Eastbound" exit"
R NE 85 St
R 124 Av NE
R NE 80 St
S 122 Av NE pullout (fs)

**NE 100 St (E/B)/ 3 Av NE Layover**
**Via W/B SR-520**
R "I-5 North/Vancouver BC/Roanoke St" exit
C I-5
R "Northgate Way/ 1 Av NE" (Exit 173)
R 1 Av NE
L NE 100 St
S Layover fs 3 Av NE

**NE Ravenna Blvd (S/B)/I-5**
**Via W/B SR-520**
R "I-5 North/Vancouver BC/Roanoke St exit"
C I-5
C "NE Ravenna Blvd/NE 65 St" (Exit 170)
C 8 Av NE
L NE 65 St
L NE Ravenna Blvd
S I-5 S/B on-ramp (fs)

**NE Redmond-Fall City Rd/185 Av NE**
**Via E/B SR-520**
R "SR-202/Redmond Way" Exit
R NE Redmond Way
C NE Redmond-Fall City Rd (SR-202)
S 185 Av NE pullout (ns)

**Newport Way SW/ W Sunset Way**
**Via S/B I-405**
R "I-90 East/Spokane" (Exit 11)
C I-90
R "Front St/E Lake Sammamish Pkwy SE (Issaquah)" (Exit 17)
R Front St N
C Front St S
R Newport Way SW

**Overlake Park and Ride**
♦ 124 Av NE
R Northup Way
C NE 20 St
L 140 Av NE
R NE 24 St
L 152 Av NE
R Enter Overlake P&R

**Redmond Technology Center**
**Via E/B SR-520**
R "NE 40 St/NE 51 St" Exit
R "NE 40 St" Exit
R NE 40 St
R 156 Av NE
R Enter Overlake TC
S Assigned Bay

**Pine St/9 Av Layover**
**Via W/B SR-520**
C "I-5 South/Portland"
C I-5
R "Stewart/Denny Way" (Exit 166)
C Stewart St
L Boren Av
R Pine St to Layover

**Redmond Transit Center (Layover A & B)**
**Via E/B SR-520**
R "W Lake Sammamish Pkwy NE" exit
L W Lake Sammamish Pkwy NE
C 154 Av NE
R NE 85 St
R 161 Av NE
L NE 83 St
L Enter Redmond TC Layover area
2 Assigned Layover

**Renton Transit Center Bay 4**
**Via I-405/NE 6 St HOV Ramp**
R "SR-169 South/ SR-900 West/Renton/ Enumclaw" (Exit 4)
C Sunset Blvd N
C Bronson Way N
C Bronson Way S
R S 2 St
L Logan Av S
L RTC Rdwy
2 Bay 4

**Renton Transit Center Bay 7**
**Via I-405/NE 6 St HOV Ramp**
R "SR-169 South/ SR-900 West/Renton/ Enumclaw" (Exit 4)
C Sunset Blvd N
C Bronson Way N
C Bronson Way S
R S 2 St
L Burnett Av S
2 Bay 7

**SE 32 St/77 Av SE**
**Via S/B I-405**
R "I-90 West/Seattle/ Mercer Island (Exit 11)
C I-90
R "Island Crest Way" (Exit 7)
C N Mercer Way
L 77 Av SE
L SE 32 St

**Totem Lake Transit Center (All Bays & Layover)**
**Via N/B I-405**
C I-405 (merge left to HOV lane)
L "NE 128 St" HOV exit
R NE 128 St
R Totem Lake TC Rdwy

# From East Campus

**UW-Bothell & Cascadia Community College (South Campus Layover)**
**Via N/B I-405**

R "SR-522/Bothell/ Woodinville" (Exit 23)
L "SR-522 West/ Bothell" exit
R "UW Bothell/ Cascadia Coll" exit
C Campus Way NE
2 South campus Layover

**Wall St/3 Av Layover**
**Via W/B SR-520**

C "I-5 South/Portland"
C I-5
R "Stewart/Denny Way" (Exit 166)
C Stewart St
R 6 Av
L Wall St
2 Layover fs 3 AV

**Woodinville Park and Ride**
**Via N/B I-405**

R "SR-522/Bothell/ Woodinville" (Exit 23)
R "SR-522 East/ Woodinville" exit
C SR-522
R "NE 195 St/Duvall" exit
R NE 195 St
R Woodinville-Snohomish Rd
C 140 Av NE
L NE 179 St
2 Layover

# To East Campus

## Common Routes to Bellevue/East

**Note:** *Make freeway Stops on SR-520*

### Via W/B SR-520
C SR-520
R "148 Av NE" exit
C NE 29 Pl (straight across 148 Av NE)
R NE 24 St
L 140 Av NE
R NE 20 St
C Northup Way
L 124 Av NE
2 Base

### Via Montlake Blvd E
♦ Montlake Blvd E
R Enter E/B SR-520
C SR-520
R "124 Av NE" exit
C 124 Av NE
2 Base

### Via 148 Av NE
♦ 150 Av SE
C 148 Av SE
C 148 Av NE
L NE 8 St
R 124 Av NE
2 Base

### Via N/B I-5
♦ N/B I-5
R "SR-520 East/Bellevue/Kirkland" (Exit 168B)
C SR-520
R "124 Av NE" exit
C 124 Av NE
2 Base

### Via S/B I-5
♦ S/B I-5
L "SR-520 East/Bellevue/Kirkland" (Exit 168B)
C SR-520
R "124 Av NE" exit
C 124 Av NE
2 Base

### S/B I-5 alternative route for Route 342: If S/B I-5 is congested use this alternative deadhead route (do not call coordinator).
C NE 175 St
L Enter N/B I-5
C I-5
R "I-405 South/Bellevue/Renton" (Exit 182)
C I-405 (use HOV lane as safety permits)
C **Via S/B I-405**

### Via E/B I-90
♦ I-90
R "I-405 North/Bothell/Everett" (Exit 10A)
C I-405
R "SR-520 East/Redmond" (Exit 14)
C "124 Av NE" center lane
C SR-520 (right lane)
R "124 Av NE" exit
C 124 Av NE
2 Base

### Via W/B I-90
♦ I-90
R "I-405 N/Bellevue" (Exit 10)
C I-405
R "SR-520 East/Redmond" (Exit 14)
C "124 Av NE" Center lane
C SR-520 (right lane)
R "124 Av NE" exit
C 124 Av NE
2 Base

### Via S/B I-405
C S/B I-405
R "SR-520 East/Redmond" (Exit 14A)
C SR-520
R "124 Av NE" exit
C 124 Av NE
2 Base

### Via N/B I-405
♦ N/B I-405
C I-405
R "SR-520 East/Redmond" (Exit 14)
C Center lane "124 Av NE"
C SR-520 right lane
R "124 Av NE" exit
2 Base

### When N/B on I-405 on Any Base Route and Traffic is Congested Use Either of These Alternative Routes to Base (Do not call coordinator).
C N/B I-405
R "SE 8 St/116 Av NE" (Exit 12)
L "116 Av NE Left Lane" exit
L 116 Av SE
C 116 Av NE
R NE 12 St
L 124 Av NE
2 Base

C N/B I-405
R "NE 4 St" (Exit 13A)
R NE 4 St
L 116 Av SE
C 116 Av NE
R NE 12 St
L 124 Av NE
2 Base

### IF CYCLIST AND BIKE ARE ONBOARD, USE THIS ALTERNATE BASE ROUTE WHEN DEADHEADING
### Via Montlake Blvd E, N/B I-5 or S/B I-5
*Operate regular route to eastbound SR-520*

C SR-520 Center HOV lane
L "108 Av NE" HOV exit
L 108 Av NE
R Northup Way
***Announce "Last Stop" at Northup Way/120 Av NE (fs)***
R 124 Av NE
2 Base

# To East Campus

**1 Av NE/NE 140 St (Lakeside School)**
♦ 1 Av NE
R NE 145 St
R Enter S/B I-5
C **Via S/B I-5**

**4 Av/Stewart St**
♦ 4 Av
R Virginia St
R 9 Av
L Olive Way
L Enter N/B I-5
C **Via N/B I-5**

**5 Av S/S Weller St (S/B)**
C 5 Av S
L Seattle Blvd S
L S Charles St
L 7 Av S
R S Dearborn St
R Enter N/B I-5
C **Via N/B I-5**

**6 Av/Blanchard St**
C Blanchard St
R 7 Av
L Olive Way
L Enter N/B I-5
L **Via N/B I-5**

**15 Av NE/NE 42 St**
C 15 Av NE
R NE 45 St
R Memorial Way (17 Av NE)
L Stevens Way
L Grant Lane
L 15 Av NE
L NE Pacific St
R Montlake Blvd NE
C Montlake Blvd E
C **Via Montlake Blvd E**

**15 Av NE/NE Pacific St**
♦ NE Pacific St
L 15 Av NE
R NE Boat St
R Brooklyn Av NE
R NE Pacific St
R Montlake Blvd NE
C Montlake Blvd E
C **Via Montlake Blvd E**

**78 Av SE/SE 40 St**
♦ 78 Av SE
L SE 40 St
L Island Crest Way
R Enter E/B I-90
C **Via E/B I-90**

**92 Av SE/SE 42 St**
♦ 92 Av SE
R SE 42 St
R 86 Av SE
L SE 40 St
R Island Crest Way
R Enter E/B I-90
C I-90
C **Via E/B I-90**

**110 Av NE/NE 10 St**
C 110 Av NE
L NE 10 St
L Enter SR-520 ramp
R "SR-520 East/ Redmond" (Exit 14)
C "124 Av NE" Center lane
C SR-520 (right lane)
R "124 Av NE" exit
C 124 Av NE
2 Base

**124 Av NE/ NE 137 Pl**
♦ 124 Av NE
R NE 128 St
L HOV Enter S/B I-405
C **Via S/B I-405**

**124 Av SE/SE 44 St**
C 124 Av SE
R SE 41 Pl
R Factoria Blvd SE
R Coal Creek Pkwy SE
R Enter N/B I-405
C **Via N/B I-405**

**220 Av SE/SE 56 St**
C 220 Av SE
R SE 56 St
C NW Sammamish Rd
C Renton/Issaquah Rd SE (SR-900)
R Enter W/B I-90
C **Via W/B I-90**

**240 St SE/35 Av SE**
♦ 240 Av SE
R 39 Av SE
C 120 Av NE
R NE 195 St
L Enter S/B I-405
C **Via S/B I-405**

**Airport Way S/ S Royal Brougham**
R Airport Way S
R S Holgate St
R 4 Av S (move left)
C Ramp to "Ferries/East I-90/I-5/Spokane" exit
R Enter 'I-90/I-5"
L Enter "I-5 North/ Vancouver BC" (Exit 2B)
C **Via N/B I-5**

**Avondale Pl NE/ Avondale Rd NE**
♦ Avondale Pl NE
L Avondale Rd NE
C Enter W/B SR-520
C **Via W/B SR-520**

**Bear Creek Park and Ride**
♦ Bear Creek P&R
C Through P&R
L 178 Pl NE
C 180 Av NE
R NE Redmond Way
R Enter W/B SR-520
C **Via W/B SR-520**

**Bellevue Transit Center Bay 1**
♦ 108 Av NE
L NE 4 St
L Enter N/B I-405
C Via N/B I-405

**Bellevue Transit Center Bay 3** *through* **Bay 6**
♦ BTC
C through Transit Center
L 110 Av NE
R NE 12 St
L 124 Av NE
2 Base

**Bellevue Transit Center Bay 7, 8 or 10**
♦ BTC
C Through Transit Center
L 108 Av NE
L NE 4 St
L Enter N/B I-405
C **Via N/B I-405**

**Bellevue Transit Center Bay 11**
♦ BTC
C Through Transit Center
R 108 Av NE
R NE 12 St
L 124 Av NE
2 Base

**Bellevue Transit Center Bay 12**
C 108 Av NE
R NE 12 St
L 124 Av NE
2 Base

**Brown Av NE/ Richardson St**
♦ Brown Av NE
L NE Ring St
R Main St/Carnation/ Duvall Rd (SR-203)
L NE Woodinville/ Duvall Rd
L Avondale Rd NE
C Enter W/B SR-520
C **Via W/B SR-520**

# To East Campus

**Eastgate Park and Ride Bay 1 *or* Bay 2**
- ♦ Bay 1 *or* Bay 2
- C Through bus loop
- L 140 Av SE
- R Eastgate Way
- R 139 Av SE
- L SE 26 St (Kamber Rd)
- R Richards Rd
- L Lake Hills Connector
- C 116 Av SE
- C 116 Av NE
- R NE 12 St
- L 124 Av NE
- 2 Base

**Factoria Blvd SE/ Coal Creek Pkwy SE**
- ♦ Factoria Blvd SE
- R Coal Creek Pkwy SE
- R Enter N/B I-405
- C **Via N/B I-405**

**Factory Stores of North Bend**
- ♦ Bus Stop at Factory Stores (Vanity Fair)
- C Perimeter Rdwy
- R Exit rdwy
- R S Fork Av (412 Av SE)
- R Bendigo Blvd S
- R Enter W/B I-90
- C **Via W/B I-90**

**Houghton Park and Ride Bay 1**
- C 116 Av NE
- L NE 70 Pl
- C NE 72 Pl
- L Enter S/B I-405
- C I-405
- C **Via S/B I-405**

**Issaquah Community Center**
- ♦ SE Clark St
- R Parking lot rdwy
- L SE Bush St
- R Front St N
- L Enter W/B I-90
- C **Via W/B I-90**

**Issaquah Highlands Park and Ride**
- ♦ Bays 1-4
- C through P&R
- 2 (Exit S/B 9 Av NE)
- C 9 Av NE
- C Highlands Dr NE
- R Enter W/B I-90
- C I-90
- C **Via W/B I-90**

**Issaquah Transit Center (all bays)**
- C through bus loop
- C 17 Av NW (Exit Renton-Issaquah Rd SE/ SR-900)
- R 17 Av NW (Renton-Issaquah Rd SE/ SR-900)
- R Enter W/B I-90
- C **Via W/B I-90**

**Kenmore Park and Ride**
- ♦ (on street or Layover)
- R NE Bothell Way
- R 73 Av NE
- L NE 181 St
- L 68 Av NE
- L NE Bothell Way
- C Bothell Way NE
- C Woodinville Dr (SR-522)
- R Enter S/B I-405
- C **Via S/B I-405**

**Kirkland Transit Center Bay 1 or 2**
- C 3 St
- R Central Way
- C NE 85 St
- R Enter S/B I-405
- C **Via S/B I-405**

**Kirkland Transit Center Bay 3 or 4**
- C 3 St
- L Kirkland Av
- C Kirkland Way
- L 6 St
- R NE 85 St
- R Enter S/B I-405
- C **Via S/B I-405**

**Mercer Island Park and Ride**
- ♦ N Mercer Way
- L 76 Av SE
- L SE 27 St
- C Enter E/B I-90
- C **Via E/B I-90**

**Mercer Village Shopping Center**
- ♦ Shopping Center
- C Exit rdwy to SE 68 St
- R SE 68 St
- L Island Crest Way
- R Enter E/B I-90
- C **Via E/B I-90**

**Meridian Av N/ N 150 St**
- ♦ Meridian Av N
- L NE 145 St
- R Enter S/B I-5
- C **Via S/B I-5**

**N 192 St/ Aurora Av N**
- ♦ Aurora Av N
- L N 175 St
- R Enter S/B I-5
- C **Via S/B I-5 or S/B I-5 alt. routing**

**NE 24 St/ 172 Av NE**
- ♦ NE 24 St
- C NE 24 S
- L Bel-Red Rd
- R NE 20 St
- C Northup Way
- L 124 Av NE
- 2 Base

**NE 50 St/ University Way NE**
- ♦ NE 50 St
- L Enter to S/B I-5
- C **Via S/B I-5**

**NE 65 St/ Oswego Pl NE**
- C NE 65 St
- L NE Ravenna Blvd
- R Enter S/B I-5
- C **Via S/B I-5**

**NE 80 St/ 120 Av NE**
- C NE 80 St
- L 124 Av NE
- L NE 85 St
- R Enter S/B I-405
- C **Via S/B I-405**

**NE 112 St/120 Av NE**
- ♦ NE 112 St
- L 120 Av NE
- R NE 116 St
- R Enter S/B I-405
- C **Via S/B I-405**

**NE 160 St/ 116 Av NE**
- ♦ NE 160 St
- C Juanita-Woodinville Way NE
- L Enter S/B I-405
- C **Via S/B I-405**

**NE Redmond-Fall City Rd/185 Av NE**
- ♦ NE Redmond-Fall City Rd (SR-202)
- C NE Redmond Way
- R Enter W/B SR-520
- C **Via W/B SR-520**

**Newport Way SW/ W Sunset Way**
- ♦ Newport Way SW
- R W Sunset Way
- L Front St N
- L Enter W/B I-90
- C **Via W/B I-90**

**Northgate Transit Center Bay 1**
- ♦ NTC
- C Through Transit Center
- L NE 103 St
- R 1 Av NE
- L NE Northgate Way
- R Enter S/B I-5
- C **Via S/B I-5**

**Olive Way/8 Av**
- ♦ Olive Way
- L Enter N/B I-5
- C **Via N/B I-5**

# To East Campus

**Overlake Park and Ride**
- ♦ Overlake P&R
- C Through P&R
- L 152 Av NE
- R Northup Way (NE 20 St)
- L 124 Av NE
- 2 Base

**Redmond Technology Station**
- ♦ Overlake TC
- C Through Overlake TC
- L 156 Av NE
- L NE 40 St
- L Enter W/B SR-520
- C **Via W/B SR-520**

**Pike St/9 Av**
- C Pike St
- C E Pike St
- L Bellevue Av
- L Olive Way
- R Enter N/B I-5
- C **Via N/B I-5**

**Redmond Transit Center Bay 1**
- C NE 83 St
- L Enter TC Layover
- C Through loop rdwy
- R NE 83 St
- L 161 Av NE
- R NE Redmond Way
- L W Lake Sammamish Pkwy NE
- R Enter W/B SR-520
- C **Via W/B SR-520**

**Redmond Transit Center Bay 5**
- R NE 83 St
- L 161 Av NE
- R NE Redmond Way
- L W Lake Sammamish Pkwy NE
- R Enter W/B SR-520
- C **Via W/B SR-520**

**Renton Transit Center Bay 3**
- ♦ RTC Rdwy Bay 3
- R Burnett Av S
- L S 3 St
- L Houser Way S
- L Mill Av S
- R Bronson Way S
- C Bronson Way N
- C Maple Valley Hwy (SR-169)
- L Enter N/B I-405
- C **Via N/B I-405**

**SE 37 St/ 15220 Stop**
- ♦ SE 37 St
- R 150 Av SE
- C **Via 148 Av NE**

**SR 520 E/B/ NE 40 St**
- C E/B Ramp
- L NE 40 St
- L Enter W/B SR-520
- C **Via W/B SR-520**

**Totem Lake Transit Center**
- C Thru Totem Lake TC
- L NE 128 St
- L HOV Enter S/B I-405
- C **Via S/B I-405**

**University of Washington-Bothell (UW/CCC)North Loop**
- ♦ Upper Campus Loop
- L Campus Way NE
- R 110 Av NE
- R Beardslee Blvd
- R Enter to S/B I-405
- C **Via S/B I-405**

**W Mercer Elementary AcRd/W Mercer Way**
- ♦ W Mercer Way
- R 78 Av SE
- R SE 27 St
- C Enter E/B I-90
- C **Via E/B I-90**

**Woodinville Park and Ride**
- ♦ NE 179 St
- R N-S rdwy
- R E-W rdwy
- R 140 Av NE
- C NE Woodinville/ Snohomish Rd
- L NE 195 St
- L Enter W/B SR-522
- L SR-522
- R Enter S/B I-405
- C **Via S/B I-405**

# North Base Tripper Storage

## Common Routes from Central

### Via 4 Av S

L Airport Way S
C Seattle Blvd S
R 6 Av S
R S Massachusets St
2 Base

### Via 5 Av S

L Airport Way S
C Airport Way S
R S Massachusets St
2 Base

### Via N/B I-5

L Airport Way S
R 7 Av S
R S Dearborn St
R Enter N/B I-5
C I-5

### 4 Av S/ S Jackson St Via 4 Av S

S S Jackson St (ns)

### 5 Av S/ S Jackson St

L Airport Way S
C Seattle Blvd
R 5 Av S
S S Jackson St (fs)

### 6 Av S/ Royal Brougham Way

♦ S Atlantic St
R Airport Way S
R S Massachusetts St
R 6 Av S
S Royal Brougham Way (ns)

## Common Routes to Central

### Via 5 Av S

♦ 5 Av S
L Airport Way S
R S Massachusets St
2 Base

### 2 Av Ext S/ S Jackson St

♦ 2 Av Ext S
C 4 Av S
L Seattle Blvd S
C Airport Way S
R S Massachusetts St
2 Base

### 5 Av S/ S Jackson St

C 5 Av S
L Seattle Blvd S
C Airport Way S
R S Massachusetts St
2 Base

## Common Routes from North

**Via N/B I-5**

♦ N/B rdwy (cross NE 175 St)
C Enter N/B I-5

**Via S/B I-5**

♦ Base
R Enter S/B I-5

### 5 Av NE/NE 123 St Via S/B I-5

R "SR-523/NE 145 St/ 5 Av NE" (Exit 175)
L NE 145 St
R 15 Av NE
R NE 125 St
L Roosevelt Way NE
R NE 125 St
L 5 Av NE
S NE 123 St (ns)

### 5 Av NE/NE 125 St Via S/B I-5

R "SR-523/NE 145 St/ 5 Av NE" (Exit 175)
L NE 145 St
R 5 Av NE
S NE 125 St (ns)

### 6 Av S/ S Royal Brougham Way (N/B) Via S/B I-5

R "Airport Way S" (Exit 164)
C left lane
L N/B Airport Way S
L S Royal Brougham Way
L 6 Av S
S Layover

### 7 Av NE/NE 47 St Via S/B I-5

R "NE 45 St/NE 50 St" (Exit 169)
C "NE 45 St" Exit
C 5 Av NE
L NE 45 St
L 7 Av NE (to lanes on far right past bus island )

### 12 Av NE/NE 47 St Via S/B I-5

R "NE 45 St/NE 50 St" (Exit 169)
L NE 50 St
R Roosevelt Way NE
L NE 47 St
R 12 Av NE
S Layover

### 35 Av NE/ NE 130 St Via S/B I-5

R "SR-523/NE 145 St/ 5 Av NE" (Exit 175)
L NE 145 St
R Lake City Way NE
L NE 137 St
C Erickson Pl NE
C 35 Av NE
S NE 130 St (ns)

### 45 Av NE/ NE 203 Pl Via N/B I-5

R "SR-104 East/ Lake Forest Park" (Exit 177)
C NE 205 St
C Ballinger Way NE
L NE 195 St
L 35 Av NE
R 40 Pl NE
L NE 197 St
C NE 201 Pl
L NE 203 Pl
L 45 Av NE
L Enter parking lot

### Atlantic Base NW Yard Via S/B I-5

R "Airport Way S" (Exit 164)
C Airport Way S
R S Massachusetts St
R 6 Av S
R S Royal Brougham Way
R Atlantic Base, NW Yard
2 Assigned lane

### Aurora Village Transit Center Bay 1, 3 *or* 4

♦ N/B rdwy
L NE 175 St
C N 175 St
R Meridian Av N
L N 200 St
R Enter AVTC
2 Bay

### Aurora Village Transit Center Bay 12

♦ N/B rdwy
L NE 175 St
C N 175 St
R Meridian Av N
L N 200 St
2 Bay

### Children's Hospital Via S/B I-5

R "NE 45 St//NE 50 St" (Exit 169)
L NE 50 St
R 15 Av NE
L NE 45 St
L Children's Hospital Layover loop
S Layover

### Eastlake Av E/ E Nelson Pl *or* 1000 Block (next to Fred Hutchinson Center) Via S/B I-5

R "NE 50th St/NE 45 St (Exit 169)"
C "NE 45 St" exit
L NE 45 St
R Roosevelt Way NE
C Eastlake Av E
S E Nelson Pl (fs) or 1000 block Eastlake Av E (Fred Hutchinson) Layover

### Kenmore Park & Ride Layover Via S/B I-5

R "SR- 523/NE 145 St/ 5 Av NE" (Exit 175)
L NE 145 St
L Bothell Way NE
C NE Bothell Way
L 73 Av NE
R NE 181 St
R Enter P&R

### Lake City Way NE/ NE 133 St Via S/B I-5

R "SR-523/NE 145 St/ 5 Av NE" (Exit 175)
L NE 145 St
R Lake City Way NE
L NE 137 St
C Erickson Pl NE
C 35 Av NE
R NE 130 St
R Lake City Way NE
S NE 133 St (ns)

### Memorial Way/ George Washington Lane (UW Campus) Via S/B I-5

R "NE 45 St/NE 50 St" (Exit 169)
C "NE 45 St" Exit
C 5 Av NE
L NE 45 St
R 17 Av NE (Memorial Way)
C Memorial Way
2 Flagpole turnaround
C Counterclockwise loop
2 N/B Layover

### Meridian Av N/ N 145 St Via S/B I-5

R "SR-523/NE 145 St/ 5 Av NE" (Exit 175)
R NE 145 St
C N 145 St
L Meridian Av N

### Meridan Av N/ N 175 St

L NE 175 St
C N 175 St
L Meridian Av N

**Mountlake Terrace Park & Ride Bay 5**
**Via N/B I-5**
R "236 St SW/ Mountlake Terrace" (Exit 178)
C Across 236 St SW into P&R
C Counterclockwise through loop
S Bay 5

**N 192 St/ Aurora Av N**
♦ N/B rdwy
L NE 175 St
C N 175 St
R Aurora Av N
L Shoreline P&R
C Through P&R
R N 192 St

**N Innis Arden Way/ Greenwood Av N**
♦ N/B rdwy
L NE 175 St
C N 175 St
L Aurora Av N
R N 160 St
R Greenwood Av N
L N Innis Arden Way

**NE 100 St/ 2 Av NE *or* 3 Av NE (E/B)**
**Via S/B I-5**
R "Northgate Way/ 1 Av NE" (Exit 173)
C E/B "NE Northgate Way" exit
R N Northgate Way
R 1 Av NE
L NE 100 St
S for 2 Av (3 Av NE) (ns)
S for 3 Av (3 Av N) (fs)

**NE 100 St/3 Av NE (W/B)**
**Via S/B I-5**
R "Northgate Way/ 1 Av NE" (Exit 173)
C E/B "NE Northgate Way" exit
R N Northgate Way
R 1 Av NE
L NE 103 St
R 3 Av NE
R NE 100 ST
S (3 Av N fs)

**NE 100 St/4 Av NE (W/B)**
**Via S/B I-5**
R "Northgate Way/ 1 Av NE" (Exit 173)
C E/B "NE Northgate Way" exit
R N Northgate Way
R 1 Av NE
L NE 103 St
R 5 Av NE
R NE 100 ST
S 4 Av N (fs)

**NE 143 St/17 Av NE**
**Via S/B I-5**
R "SR-523/NE 145 St/ 5 Av NE" (Exit 175)
L NE 145 St
R 17 Av NE
R NE 143 St
S

**NE Campus Pkwy/ University Way NE *or* Brooklyn Av NE**
**Via S/B I-5**
R "NE 45 St/NE 50 St" (Exit 169)
C "NE 45 St" exit
C 5 Av NE
L NE 45 St
R 15 Av NE
R NE Campus Pkwy
S University Way (ns)
*OR*
S Brooklyn Av (ns)

**Northgate Transit Center**
**Via S/B I-5**
R "Northgate Way/ 1 Av NE" (Exit 173)
C E/B "NE Northgate Way" exit
R N Northgate Way
R 1 Av NE

**Bay 1, 2 or 3**
L NE 100 St
L Enter NTC
2 Bay

**Bay 4, 5 or 6**
L NE 103 St
R Enter NTC
2 Bay

**Renton Transit Center Bay 7**
**Via S/B I-5**
R "M.L.King Way S/ SR-900" (Exit 157)
C M.L.King Jr Way S
C SW Sunset Blvd
C S 3 St
L Logan Av S
R Transit Center Roadway
R Burnett Av S

**Republican St/ 1 Av N/**
**Via S/B I-5**
R "Mercer St/Seattle Center" (Exit 167)
C Mercer St
L Queen Anne Av N
R Thomas St
R 1 Av W
R W Republican St
C Republican St
S 1 Av N (ns)
*If Layover is full, use Layover on W Republican St(fs) 1 Av W until Layover is clear

**Richmond Beach Dr NW/NW 196 St *or* NW 195 Pl**
♦ N/B rdwy
L NE 175 St
C N 175 St
R Aurora Av N
L N 185 St
C N Richmond Beach Rd
C NW Richmond Beach Rd
C NW 195 St
C NW 196 St
L Richmond Beach Dr NW
S Route 348
C Route 304
2 NW 195 Pl (ns)

**Shoreline Park & Ride**
♦ N/B rdwy
L NE 175 St
C N 175 St
R Aurora Av N
L South Enter Shoreline P&R
S Layover zone

**Shoreline Community College**
♦ N/B rdwy
L NE 175 St
C N 175 St
L Aurora Av N
R N 160 St
R Greenwood Av N
L N Innis Arden Way
R Island to N-S rdwy (keep left on upper rdwy)
L E-W rdwy
S Pullout at Bldg 10

**SODO Busway/ S Holgate S**
**Via S/B I-5**
R "Airport Way S" (Exit 164)
C Airport Way S
R S Lander St
R SODO Busway
2 Layover

**S Renton Park & Ride Layover**
**S/B I-5**

R "M.L. King Jr Way S/ SR-900" (Exit 157)
C M.L.King Jr Way SS
C SW Sunset Blvd
R Rainier Av S
L S Grady Way
L Lake Av S
S Layover

**UW Bothell/ CCC North Campus Layover**
**Via S/B I-5**

R "SR-523/NE 145 St/ 5 Av NE" (Exit 175)
L NE 145 St
L Bothell Way NE
C NE Bothell Way
C Bothell Way NE
R Woodinville Dr (SR 522)
L South Campus Access Roadway
C Campus Way NE
2 North campus Layover

**UW Bothell/ CCC South Campus Layover**
**Via S/B I-5**

R "SR-523/NE 145 St/ 5 Av NE" (Exit 175)
L NE 145 St
L Bothell Way NE
C NE Bothell Way
C Bothell Way NE
R Woodinville Dr (SR 522)
L South Campus Access Roadway
C Campus Way NE
2 South campus Layover

**W McGraw St/ 35 Av W**
**Via S/B I-5**

R "SR-523/NE 145 St/ 5 Av NE" (Exit 175)
R NE 145 St
C N 145 St
L Greenwood Av N
R Holman Rd N
C Holman Rd NW
C 15 Av NW
C 15 Av W
C Elliott Av W
L "Magnolia Bridge/ Pier 91"
C Magnolia Bridge Ramp (stay in right lane)
C Magnolia Bridge
C W Garfield St
C W Galer St
C Magnolia Blvd W
C Clise Pl W
L W Lynn St
R 34 Av W
L W McGraw St
S 35 Av W (ns)

# To North Base

## Common Routes to North

**Via N/B I-5**
C I-5
R "Transit Only" exit
2 Base

**Via S/B I-5**
C I-5
R "Transit Only" exit
2 Base

**Via NE 145 St**
♦ NE 145 St
R 5 Av NE
L Enter N/B I-5
C N/B I-5
R "Transit Only" exit
2 Base

### 2 Av Ext S/ S Jackson St
♦ 2 Av Ext S
C 4 Av S
L Seattle Blvd S
C Airport Way S
L S Charles St
L 7 Av S
R S Dearborn St
R Enter N/B I-5
C **Via N/B I-5**

### 5 Av S/ S Jackson St
C 5 Av S
L Seattle Blvd
C Airport Way S
L S Charles St
L 7 Av S
R S Dearborn St
R Enter N/B I-5
C **Via N/B I-5**

### 5 Av NE/NE 125 St
R NE 125 St
L 15 Av NE
L NE 145 St
R 5 Av NE
L Enter N/B I-5
C **Via N/B I-5**

### 26 Av NW/ NW 196 St
♦ NW 196 St
L Richmond Beach Dr NW
L NW 195 Pl
R NW 196 St
C NW 195 St
C NW Richmond Beach Rd
C N 185 St
R Meridian Av N
L N 175 St
R Enter S/B I-5
C **Via S/B I-5**

### 30 Av W/ Condon Way W
♦ Condon Way N
L W McGraw
R 34 Av W
R W Government Way
C Gilman Av W
L W Emerson Pl
C W Emerson St
R "Nickerson St/ Ballard Bridge" exit
C Overpass loop
C Left lane to 15 Av W
C 15 Av W
C 15 Av NW
C Holman Rd NW
C Holman Rd N
L Greenwood Av N
R N 130 St
L Aurora Av N
R N 145 St
C NE 145 St
L 5 Av NE
L Enter N/B I-5
C **Via N/B I-5**

### Aurora Av N/ N 192 St
♦ Aurora Av N
L N 175 St
R Enter S/B I-5
C **Via S/B I-5**

### Aurora Village Transit Center Bay 1, 3 or 4
♦ AVTC
L N 200 St
R Meridian Av N
L N 175 St
R Enter S/B I-5
C **Via S/B I-5**

### Childrens Hospital
R NE 45 St
R 7 Av NE (left of loading island)
L Enter to N/B I-5
C **Via N/B I-5**

### Grant LN & G Washington LN
C W Stevens Way
R 15 Av NE
L NE Campus Pkwy
R NE 40 St
R 7 Av NE
L I-5 exit (middle lane)
C Enter to N/B I-5
C **Via N/B I-5**

### Kenmore Park and Ride (On-Street or Layover)
♦ Kenmore P&R
R NE Bothell Way
C Bothell Way NE
C Lake City Way NE
R NE 145 St
R 5 Av NE
L Enter N/B I-5
C **Via N/B I-5**

### Lake City Way NE (N/B)/NE 130 St
♦ Lake City Way NE
L NE 145 St
C **Via NE 145 St**

### Lake City Way NE/ NE 133 St
♦ Lake City Way
L NE 145 St
C **Via NE 145 St**

### Mountlake Terrace Park and Ride Bay 1
♦ P&R rdwy
R 236 St SW
L Enter S/B I-5
C **Via S/B I-5**

### NE 45 St/9 Av NE
♦ NE 45 St
R 7 Av NE
C Enter N/B I-5
C **Via N/B I-5**

### N 175 St/ Meridian Av N
♦ N 175 St
R Enter S/B I-5
C **Via S/B I-5**

### NE 125 St/ Lake City Way NE
L 35 Av NE
L Erickson Pl NE
R Lake City Way NE
L NE 145 St
C **Via NE 145 St**

### NE 143 St/ 17 Av NE
♦ NE 143 St
R 15 Av NE
L NE 145 St
C **Via NE 145 St**

### NE Campus Pkwy/ 12 Av NE
♦ NE Campus Pkwy
R NE 40 St
R 7 Av NE
L I-5 exit (middle lane)
C Enter N/B I-5
C **Via N/B I-5**

### NE Campus Pkwy/ Brooklyn Av NE (W/B) *or* University Way NE
♦ NE Campus Pkwy
R NE 40 St
R 7 Av NE
L I-5 exit (middle lane)
C Enter N/B I-5
C **Via N/B I-5**

# To North Base

**NE Campus Pkwy/ University Way NE (E/B)**
- ♦ NE Campus Pkwy
- L 15 Av NE
- L NE 50 St
- R 7 Av NE
- L Enter N/B I-5
- C **Via N/B I-5**

**Olive Way/6 Av**
- ♦ Olive Way
- L Enter N/B I-5
- C **Via N/B I-5**

**Northgate Transit Center Bay 1, 2 or 3**
- ♦ Bay 1- 3
- L NE 103 St
- R 1 Av NE
- L First Enter N/B I-5
- C **Via N/B I-5**

**Northgate Transit Center Bay 4, 5 or 6**
- ♦ Bay 4 or 6
- R NE 100 St
- R 1 Av NE
- L First Enter N/B I-5
- C **Via N/B I-5**

**Queen Anne Av N/ Harrison St**
- ♦ Queen Anne Av N
- L Thomas St
- L 1 Av N
- R Mercer St
- C Mercer St
- C Enter to N/B I-5
- C **Via N/B I-5**

**Renton Transit Center Bay 2**
- ♦ Bay 1 or 2
- R Logan Av S
- L S 2 St
- L Rainier Av S
- R SW Sunset Blvd
- C M.L.King Jr Way S
- L Enter N/B I-5
- C **Via N/B I-5**

**Richmond Beach Dr NW/ NW 196 St** *or* **NW 195 Pl**
- ♦ Richmond Beach Dr NW
- L NW 195 Pl
- R NW 196 St
- C NW 195 St
- C NW Richmond Beach Rd
- C N Richmond Beach Rd
- C N 185 St
- R Meridian Av N
- L N 175 St
- R Enter S/B I-5
- C **Via S/B I-5**

**Shoreline Community College**
- ♦ E-W rdwy
- L 1st left turn onto one-way rdwy
- L NW Innis Arden Way
- C N Innis Arden Way
- R Greenwood Av N
- L N 160 St
- L Aurora Av N
- R N 175 St
- R Enter S/B I-5
- C **Via S/B I-5**

**Stevens Way/ Memorial Way (UW Campus) Via N/B I-5**
- R Memorial Way
- L NE 45 St
- R 7 Av NE (left of loading island)
- L Enter N/B I-5
- C **Via N/B I-5**

**UW Bothell/CCC North Loop**
- ♦ North Loop
- L Campus Way NE
- R 110 Av NE
- R Beardslee Blvd
- R NE 195 St
- L Enter N/B I-405
- C I-405
- R Enter S/B I-5
- C **Via S/B I-5**

**UW Station Bay 4**
- ♦ Montlake Blvd NE
- C Montlake Blvd E
- R Enter W/B SR-520
- C SR-520
- R I-5 North "Vancouver BC\Roanoke St" Exit
- C NB I-5
- C **Via N/B I-5**

**Virginia St/6 Av**
- L Fairview Av N
- R Mercer St
- C Enter N/B I-5
- C **Via N/B I-5**

# From Ryerson Base

## Common Routes from Ryerson

### Via S Dearborn St
L SODO Busway
R S Royal Brougham Way
L Airport Way S
R 7 Av S
R S Dearborn St

### Via S Spokane St
R SODO Busway
R S Holgate St
R 4 Av S
C "To Ferries/I-90 East/ I-5" ramp
R E. Martinez Dr
R "I-5 South/Portland" (Exit 2A)
C S/B I-5
R "West Seattle Br/ Columbian Way" (Exit 163A)
R "Spokane St/West Seattle Br" exit
C Enter "W Seattle Bridge"
C W Seattle Bridge

### Via N/B I-5
R SODO Busway
R S Holgate St
R 4 Av S
C Ramp "To Ferries/ East I-90/I-5/ Spokane" Exit only
R Enter "I-90/I-5"
L Enter "I-5 North/ Vancouver BC" (Exit 2B)
C N/B I-5

### Via S/B I-5
R SODO Busway
L S Spokane St
R Enter S/B I-5
C S/B I-5

### Via N/B I-5 Express Lanes
L SODO Busway
L S Royal Brougham Way
R 4 Av S
C 4 Av
R Cherry St
L Enter Express lanes
C Express lanes

### Via 1 Av S
R SODO Busway
R S Holgate
R 4 Av S
C ramp "To Ferries/ East I-90/I-5/ Spokane" exit only
L E. Martinez Dr S
R 1 Av S

### Via 3 Av
L SODO Busway
L S Royal Brougham Way
R 4 Av S
L Prefontaine Pl S
C 3 Av

### Via 4 Av S
L SODO Busway
L S Royal Brougham Way
R 4 Av S
C 4 Av

### Via Elliott Av W
L SODO Busway
L S Royal Brougham Way
R 4 Av S
C 4 Av
L Denny Way
C W Denny Way
C Western Av W
C Elliott Av W

### Via 12 Av S
L SODO Busway
L S Royal Brougham Way
L 6 Av S
L Airport Way S
R 5 Av S
R S Jackson St
L 12 Av S

### Via Broadway
L SODO Busway
L S Royal Brougham Way
R 4 Av S
R S Jackson St
L 12 Av S
L Boren Av S
C Boren Av
R Broadway

### 1 Av W/W Mercer St Via 4 Av
C 4 Av
L Denny Way
C W Denny Way
C Western Av W
R 2 Av W
R W Roy St
R 1 Av W

### 2 Av/Broad St Via 3 Av
C 3 Av
L Broad St
L 2 Av
S Broad St (fs)

### 2 Av W/ W Mercer St Via 4 Av
C 4 Av
L Denny Way
R 1 Av N
L Mercer St
R 1 Av W
L W Roy St
L 2 Av W

### 4 Av S Island Stop at 4 Av S/ S Jackson St Via 4 Av S
L SODO Busway
L S Royal Brougham Way
R 4 Av S
C 4 Av S (left lane)
2 4 Av S/S Jackson St island Stop

### 4 Av S/S Royal Brougham Way
L SODO Busway
L S Royal Brougham Way
R 4 Av S

### 5 Av S/S Jackson St (N/B)
L SODO Busway
R S Royal Brougham
L Airport Way S
R 5 Av S
2 S Jackson St (fs)

# From Ryerson Base

**5 Av S/S Main St or S Jackson St (S/B)**
**Via 4 Av S**
R S Washington St
R 5 Av S
R Main St

**6 SW/SW 148 St**
**Via S/B I-5**
R "SR-518/Burien/Sea-Tac Airport" (Exit 154B)
C SR-518
C SW 148 St
L 6 Av SW

**7 Av NE/NE 47 St**
**Via N/B I-5**
R "NE 45 St/NE 50 St" (Exit 169)
C "NE 45 St" exit
or
**Via N/B I-5 Express Lanes (When Open)**
R "NE 42 St" exit
L 7 Av NE
C 7 Av NE
S NE 45 St (fs)

**7 Av NW/ NW Holman Rd**
**Via N/B I-5**
R "N 85 St/Aurora Av N" (Exit 172)
C N 85 St
C NW 85 St
R 8 Av NW
R NW 100 Pl
C NW 103 St
R 3 Av NW
R Holman Rd NW
R 7 Av NW
S

**15 Av E/ Republican St**
**Via Broadway**
R E Madison St
L 13 Av
R E Pine St
L 15 Av
C 15 Av E
S E Republican St

**15 Av E/E Galer St**
**Via Broadway**
R E Madison St
L 13 Av
R E Pine St
L 15 Av
C 15 Av E
R E Galer St
L Grandview Pl E
L E Garfield St
L 15 Av E
S E Galer St

**19 Av E/E Galer St**
**Via 12 Av S**
C 12 Av S
R E Madison St
L 19 Av
C 19 Av E
C Counter clock-wise loop at E Galer St
C 19 Av E
S E Galer St

**25 Av SW/ SW Trenton St**
R SODO Busway
R S Holgate St
L 4 Av S
R S Michigan St
R Enter SR-509/1 Av S bridge
C 1 Av S bridge
R "Myers Way S/White Center" exit
C 1 Av S
R Olson Pl SW
R SW Roxbury St
R Delridge Way SW
L SW Trenton St
L 25 Av SW

**34 Av/E Union St**
**Via 12 Av S**
C 12 Av
R E Jefferson St
L 21 Av
R E Cherry St
L 34 Av
L E Spring St
R 33 Av
R E Union St
R 34 Av
S

**35 Av SW/ SW Oregon St**
**Via S Spokane St**
Arriving at: West Seattle Bridge/ Harbor Av Exit
R "Harbor Island" exit
C S Spokane St
C SW Spokane St
L SW Avalon Way
L 35 Av SW

**36 Av S/ S Atlantic St**
**Via S Dearborn St**
L Rainier Av S
R 14 Av S
R E Yesler Way
C **Via Rt 27**

**45 Av NE/ NE 203 Pl**
**Via N/B 1-5**
R "SR-104" East/Lake Forest Park (Exit 177)
C NE 205th St
C Ballinger Way NE
L NE 195th St
L 35 Av NE
R 40 Pl NE
L NE 197 St
C NE 201 Pl
L NE 203 Pl
L 45 Av NE
L Enter parking lot

**NE 85 St (EB)/ 35 Av NE**
**Via N/B I-5**
R "Ravenna Blvd/ NE 65 St" exit
C 8 Av NE
R NE 65 St
L 35 Av NE
R NE 85 St
S

**Broadway E/ E Republican St**
**Via S Dearborn St**
L Rainier Av S
C Boren Av
R Broadway
C Broadway E
S E Republican St

**Burien Transit Center (Layover lanes)**
**Via S/B I-5**
R "SR-518/Burien/ Sea-Tac Airport" (Exit 154)
C SR-518
C SW 148 St
L Enter Burien TC
S Layover

**Burien Transit Center (Bay 3, 4)**
**Via S/B I-5**
R "SR-5-18/Burien/ SeaTac Airport" (Exit 154)
C SR-518
L 1 Av S
R SW 150 St
R Enter Burien TC

# From Ryerson Base

**California Av SW/ SW Hill St**
**Via S Spokane St**
Arriving at: West Seattle Bridge/ Harbor Av Exit
R Exit to Harbor Island
C S Spokane St
C SW Spokane St (from left Bus-Only lane)
L SW Spokane St (from middle lane at bottom of ramp)
C SW Spokane St (move to left lane)
C SW Admiral Way
R California Av SW
L SW Seattle St
R 44 Av SW
R SW Atlantic St
R California Av SW
2 Ferry Av SW (fs)

**Cedar St (EB)/ 3 Av Layover**
**Via 3 Av S**
R Cedar St
2 Stop

**E Aloha St/ 10 Av E**
**Via 12 Av S**
C 12 Av
L E John St
R Broadway E
L E Roy St
R Broadway E
R E Aloha St

**Eagle St (E/B)/ Western Av**
**Via 3 Av**
L Broad St
R Western Av
R Eagle St
S

**Eagle St(W/B)/ Western Av**
**Via 3 Av**
L Broad St
R 1 Av
L Eagle St
S

**E Jefferson St/ 17 Av or 18 Av**
**Via S Dearborn St**
L Rainier Av S
C Boren Av
R 12 Av S
C 12 Av
R E Cherry St
R 21 Av
R E Jefferson St
S 18 Av (ns)

**E Madison St/ Broadway**
**Via Broadway**
R E Madison St

**Highline CC**
**Via S/B I-5**
R "Kent/Des Moines" (Exit 149)
R Kent-Des Moines Rd (move to left lane)
L Pacific Hwy S (Hwy 99)
R S 240 St
R Enter Highline CC south parking lot (opposite 25 Av S)
C Through parking lot
L W/B rdwy

**Illinois Av/ Texas Way (Fort Lawton)**
**Via Elliott Av W**
C 15 Av W
R "W Dravus St" exit
L W Dravus St
R 20 Av W
C Gilman Av W
C Via rt 33
S Illinois Av/Texas Way

**Lenora St/5 or 4 Av**
**Via 4 Av**
L SODO Busway
L S Royal Brougham Way
R 4 Av S
C 4 Av
R Virginia St
L 6 Av
L Lenora S
S 5 Av (fs)
S 4 Av (fs)

**Lenora St/2 Av**
**Via 3 Av**
L Lenora St
S 2 Av (ns)

**Linden Av N/ N 143 St**
**Via N/B I-5**
R "SR-523/NE 145 St/ 5 Av NE" (Exit 175)
C 5 Av NE
L NE 145 St
C N 145 St
L Greenwood Av N
L N 143 St
S Linden Av N; opposite Tricourt Apts, 720 N 143 St. (ns

**Loyal Way NW/ 32 Av NW**
**Via Elliot Av W**
C 15 Av W
C Ballard Bridge
R "Leary Way" exit
L NW Leary Way
C Leary Av NW
L NW Market St
R 32 Av NW
R NW 85 St
R 31 Av NW
R Loyal Way NW
S 32 Av NW (n/s)

**Loyal Way NW/ NW 85 St**
**Via N/B I-5**
R "N 85 St/Aurora Av N" (Exit 172)
C N 85 St
C NW 85 St
L 31 Av NW
R Loyal Way NW
S

**Marion St/2 Av**
**Via 1 Av S**
C 1 Av
R Marion St
S

**Memorial Way/ Washington Ln**
**Via N/B I-5**
R "NE 45 St/NE 50 St" (Exit 169)
C "NE 45 St" exit
C 7 Av NE (right lane)
R NE 45 St
R 17 Av NE
C Memorial Way to flagpole roundabout (counter clockwise)
2 Stop

**Mt Baker Layover**
**Via S Dearborn St**
R Rainier Av s
L S McClellan St
R M.L. King Jr Way S
R Enter Mt Baker TC
C clockwise loop
2 north curb Layover (48)
2 south curb Layover (8)

**NE 100 St/3 Av NE**
**Via N/B I-5**
R "Northgate Way/ 1 Av NE" (Exit 173)
R 1 Av NE
L NE 100 St
S Layover E 3 Av NE (ns)

# From Ryerson Base

**NE 143 St/**
**17 Av NE**
**Via N/B I-5**

R "NE 145 St" (Exit 175)
C 5 Av NE
R NE 145 St
R 17 Av NE
R NE 143 St
S

**NE Pacific Pl/**
**Montlake Blvd NE**
**Via N/B I-5**
**Express Lanes**

R "NE 42 St" exit
C NE 42 St
R Roosevelt Way NE
L NE Campus Pkwy
R 15 Av NE
L NE Pacific St
L NE Pacific Pl
S Montlake Blvd NE (ns)

**NE Pacific Pl/**
**Montlake Blvd NE**
**Via N/B I-5**

R "NE 45 St/NE 50 St" (Exit 169)
C "NE 45 St" exit
C 7 Av NE (right lane)
R NE 45 St
R Roosevelt Way NE
L NE Campus Pkwy
R 15 Av NE
L NE Pacific St
L NE Pacific Pl
S Montlake Blvd NE (ns)

**NE Ravenna Blvd/**
**8 Av NE**
**Via N/B I-5**

R Ravenna Blvd/ NE 65 St (Exit 170)
C 8 Av NE
L NE Ravenna Blvd
S Layover

**NE Ravenna Blvd/**
**Woodlawn Av NE**
**Via N/B 1-5**

R "Ravenna Blvd/ NE 65 St" (Exit 170)
L NE Ravenna Blvd
L NE 65 St
R Latona Av N
C 2 Av NE
R E Green Lake Way N
R NE Ravenna Blvd
S Woodlawn Av NE

**NOAA Bldg 3**
**Via N/B I-5**

R "NE 45 St/NE 50 St" (Exit 169)
C "NE 45 St" exit
C 7 Av NE (right lane)
R NE 45 St
L Sand Point Way NE
R NE NOAA Dr
C Enter NOAA (Stop for guard inspection)
L N-S rdwy (at signs to Bldg 3)
S Layover zone

**Northgate Transit**
**Center (Bay 5, 6 or**
**Layover B)**
**Via N/B I-5**

R "Northgate Way/ 1 Av NE" (Exit 173)
R 1 Av NE
L NE 103 St

*OR*

**Via N/B I-5**
**Express Lanes**
**(When Open)**

R "NE 103 St" Exit
C NE 103 St
R Enter NTC
2 NTC Bay 5, 6 or Layover B

**NW 87 St/1 Av NW**
**Via N/B I-5**

R "N 85 St/Aurora Av N" (Exit 172)
C N 85 St
C NW 85 St
R 3 Av NW
R NW 87 St
S 1 Av NW (ns)

**NW Market St/**
**28 Av NW**
**Via Elliot Av W**

C 15 Av W
C Ballard Bridge
C 15 Av NW
R "Leary Way" exit
L NW Leary Way
C Leary Way NW
L NW Market St
S 24 Av NW (ns)

**Pine St/9 Av**
**Via 4 Av S**

R Olive Way
R 9 Av
R Pine St

**Pike St/4 Av**
**Via 3 Av**

R Pike St
S 4 Av (ns)

**S Henderson St/**
**M.L.King Jr Way S**
**Via S/B I-5**

R "Pacific Hwy S/ E Marginal Way" (Exit 158)
L S Boeing Access Rd
L M.L.King Jr Way S
R S Trenton St
R Renton Av S
R S Henderson St

**S Renton Park and**
**Ride Layover**
**Via S/B I 5**

R "M.L.King Jr Way S/ SR-900" (Exit 157)
C M.L.King Jr Way S
C SW Sunset Blvd
R Rainier Av S
L S 7 St
R Shattuck Av S
R S Grady Way
R Lake Av S

**Sand Point Way/**
**NE 74 St**
**Via N/B I-5**
**Express Lanes**

R "NE 42 St" exit
L 7 Av NE
C 7 Av NE
R NE 45 St
C NE 45 St
C Sand Point Way NE
S

**Sand Point Way/**
**NE 74 St**
**Via N/B I-5**

R "NE 45 St/NE 55 St" (Exit 169) (keep right)
R "NE 45 St/Univ of Wash" exit
C 7 Av NE
R NE 45 St
C NE 45 St
C Sand Point Way NE
S

**Shoreline P&R**
**Via N/B I-5**

R "NE 175 St" (Exit 176)
L NE 175 St
C N 175 St
R Aurora Av N
L Shoreline P&R
S Layover zone

# From Ryerson Base

**S Jackson St (E/B)/ Maynard Av S**
L SODO Busway
R S Royal Brougham Way
L 6 Av S
L Seattle Blvd S
R 5 Av S
R S Jackson St

**S Jackson St (WB)/ 5 Av S**
L SODO Busway
R S Royal Brougham Way
L 6 Av S
L Seattle Blvd S
R 5 Av S
L S Jackson St

**S Walker St/ 25 Av S**
**Via S Dearborn St**
R Rainier Av S
L S Plum St
R M.L.King Jr Way S
R S Walker St

**Tukwila International Boulevard Station Layover C/Bay 3**
**Via S/B 1-5**
R "Southcenter Blvd & Mall" (Exit 154B)
R Southcenter Blvd
L Tukwila Int'l Blvd Station
L central rdwy
2 Layover C/Bay 3

**Tukwila Transit Center Bay 1**
**Via S/B I-5**
R "Southcenter Blvd & Mall" (Exit 154B)
L Southcenter Blvd
R 61 Av S
L Tukwila Pkwy
R Andover Pk W
2 Bay 1

**Virginia St (EB)/ 3 Av Layover**
**Via 1 Av S**
C 1 Av
R Virginia St
2 Stop 2 Av(fs)

**Virginia St/6 Av**
**Via 3 Av**
R Virginia St
S 6 Av (ns)
*Overflow 6 Av (fs)

**W Emerson St/ Magnoila Blvd W**
**Via Elliott Av W**
C 15 Av W
R "W Dravus St" exit
L W Dravus St
R 20 Av W
C Gilman Av W
C W Government Way
L 34 Av W
R W Emerson St

**W McGraw St/ 34 Av W**
**Via Elliott Av W**
R "Magnolia Bridge/ Pier 91" exit (keep right)
C Magnolia Bridge
C W Galer St
C Magnolia Blvd W
C Clise Pl W
L W Lynn St
C Viewmont Way W
R 35 Av W
R W McGraw St
S Layover

**W Roy St/2 Av W**
**Via 4 Av**
C 4 Av
L Denny Way
C W Denny Way
C Western Av W
R 2 Av W
R W Roy St

**Wall St/3 Av**
**Via 4 Av**
L Wall St
S 3 Av Northside (fs)

# To Ryerson Base

## Common Routes to Ryerson

**Via N/B I-5**
- ♦ N/B I-5
- R "Spokane St/ Columbian Way (Exit 163)
- C S Spokane St
- R SODO Busway
- 2 Base

**Via S/B I-5**
- ♦ I-5
- R "Airport Way S" (Exit 164)
- C Airport Way S
- R S Holgate St
- R SODO Busway
- 2 Base

**Via SR-509**
- ♦ NB/SR-509
- C 1 Av S Bridge
- R "S Michigan St" exit
- C S Michigan St
- L 4 Av S
- R S Lander St
- L SODO Busway
- 2 Base

**Via 2 Av**
- ♦ 2 Av
- C 2 Av Ext S
- C 4 Av S
- L S Royal Brougham Way
- R SODO Busway
- 2 Base

**Via S/B I-5 Express lanes**
- C I-5 Express lanes
- C "5 Av/ Columbia St" exit
- L 5 Av
- C 5 Av S
- L Airport Way S
- R 6 Av S
- R S Holgate St
- R SODO Busway
- 2 Base

**Via 5 Av S**
- ♦ 5 Av S
- L Airport Way S
- R 6 Av S
- R S Holgate St
- R SODO Busway
- 2 Base

**Via S Dearborn St**
- ♦ S Dearborn St
- L Maynard Av S
- L Airport Way S
- R S Holgate St
- R SODO Busway
- 2 Base

**Via Elliott Av W**
- ♦ Elliott Av W
- L Western Av W
- L W Denny Way
- C Denny Way
- R 2 Av
- C 2 Av Ext S
- C **Via 2 Av**

**Via S Michigan St**
- ♦ S Michigan St
- L 4 Av S
- R S Lander St
- L SODO Busway
- 2 Base

**Via West Seattle Bridge**
- ♦ West Seattle Bridge
- R "4 Av S" exit
- R 4 Av S
- R S Lander St
- L SODO Busway
- 2 Base

**2 Av Ext S/ S Jackson St Via 2 Av**

**2 Av/Marion St Via 2 Av**

**3 Av /Bell St**
- ♦ 3 Av S
- L Wall St
- L 2 Av
- C **Via 2 Av**

**3 Av/Pine St** or **3 Av/Union St**
- ♦ 3 Av
- L Lenora St
- L 2 Av
- C **Via 2 Av**

**3 Av S/S Main St**
- ♦ 3 Av S
- L 2 Av Ext S
- C **Via 2 Av**

**3 Av/Pike St**
- ♦ 3 Av
- L Lenora St
- L 2 Av
- C **Via 2 Av**

**3 Av (N/B)/ Virginia St**
- ♦ 3 Av
- L Lenora St
- L 2 Av
- C **Via 2 Av**

**5 Av S/S Main St Via 5 Av S**

**5 Av S (S/B)/ S Weller St**
- ♦ 5 Av S
- C **Via 5 Av**

**NW 100 Pl/ 7 Av NW**
- ♦ NW 100 Pl
- C NW 103 St
- R 3 Av NW
- L NW 85 St
- C N 85 St
- R Aurora Av N
- R "Downtown/ Denny Way" exit
- C Wall St
- L 2 Av
- C **Via 2 Av**

**15 Av NE/ NE 42 St**
- C 15 Av NE
- L NE 45 St
- L 5 Av NE
- L Enter to S/B I-5
- C **Via S/B I-5**

**15 Av E/E Galer St**
- ♦ 15 Av E
- C 15 Av
- R E Madison St
- L 12 Av
- L Boren Av S
- C Rainier Av S
- R S Dearborn St
- C **Via S Dearborn St**

**25 Av SW/ SW Trenton St**
- ♦ 25 Av SW
- R SW Barton St
- L 26 Av SW
- L SW Roxbury
- L Olson Pl SW
- C 1 Av S
- C Enter N/B SR-509
- C SR-509
- C 1 Av S bridge
- R "S Michigan St" exit
- C **Via S Michigan St**

# To Ryerson Base

**34 Av W/**
**W McGraw St**
- ♦ 34 Av W
- L W McGraw St
- R 32 Av W
- L Clise Pl W
- C Magnolia Blvd W
- C W Galer St
- R 15 Av W
- C Elliott Av W
- C **Via Elliott Av W**

**34 Av/E Union St**
- ♦ 34 Av
- R E Cherry St
- L M.L.King Jr Way S
- R S Jackson St
- L Rainier Av S
- R S Dearborn St
- C **Via S Dearborn St**

**35 Av W/**
**W McGraw St**
- ♦ 35 Av W
- R W McGraw St
- R 32 Av W
- L Clise Pl W
- C Magnolia Blvd W
- C W Galer St
- R 15 Av W
- C Elliott Av W
- C **Via Elliott Av W**

**36 Av S/**
**S Atlantic St**
**Via Rt 27**
- L M.L. King Jr Way S
- R S Jackson St
- L 5 Av S
- C **Via 5 Av S**

**45 Av NE/**
**NE 203 Pl**
- ♦ Parking lot
- R 45 Av NE
- R NE 203 Pl
- R NE 201 Pl
- C NE 197 St
- R 40 Pl Ne
- R 37 Av NE
- L 244 St SW (NE 205 St)
- R Enter S/B I-5

**Via S/B I-5**

**Alaska Junction**
**Bay 2**
- ♦ SW Alaska St
- L 35 Av SW
- R SW Avalon Way
- R SW Spokane St (lower level)
- C SW Spokane St
- C "SR-99 (South)/ Harbor Island/ Terminal 5 Overpass" exit (from Bus-Only lane)
- C SW Spokane St
- C S Spokane St\
- C "I-5/SR-99 (north)/ Columbian Way" exit
- L SODO Busway
- 2 Base

**Aurora Av N/**
**N 192 St**
- ♦ Aurora Av N
- L N 175 St
- C NE 175 St
- R Enter S/B I-5
- C **Via S/B I-5**

**Burien Transit**
**Center Bay 3**
- C Exit to SW 148 St
- R SW 148 St
- C SR-518
- R Enter N/B SR-509
- C SR-509
- C 1 Av S Bridge
- R "S Michigan St" Exit
- C Via S Michigan St

**Burien Transit**
**Center Bay 5**
***or* Bay 6**
- ♦ Bay 5 or 6
- C Thru TC
- C Exit to SW 148 St
- R SW 148 St
- C SR-518
- R Enter N/B SR-509
- C SR-509
- C 1 Av S Bridge
- R "S Michigan St" exit
- C **Via S Michigan St**

**California Av SW/**
**SW Hill St**
- ♦ California Av SW
- L SW Admiral Way
- L SW Spokane St (lower level)
- C SW Spokane St
- C S Spokane St
- L SODO Busway
- 2 Base

**E Aloha St/10 Av E**
- ♦ E Aloha St
- R 10 Av E
- C E Roy St
- L Broadway E
- C Broadway
- L Boren Av
- C Boren Av S
- C Rainier Av S
- R S Dearborn St
- C **Via S Dearborn St**

**E Jefferson St/**
**17 Av**
- ♦ E Jefferson St
- L 21 Av
- L E Cherry St
- C E James Way
- C James St
- L 6 Av
- C **Via S/B I-5**

**E Madison St/**
**Broadway**
- ♦ E Madison St
- L Broadway
- L Boren Av
- C Boren Av S
- C Rainier Av S
- C **Via S Dearborn St**

**Highline CC**
- ♦ Highline Stop
- L Exit rdwy to S 240 St
- L S 240 St
- L Pacific Hwy S (SR-99)
- R Kent-Des Moines Rd
- R Enter N/B I-5
- C **Via N/B I-5**

**Illinois Av/**
**Texas Way**
- C via rt 33
- 2 Gilman Av W/22 Av W
- C Gilman Av W
- C 20 Av W
- L W Dravus St
- R 15 Av W
- C Elliott Av W
- C **Via Elliott Av W**

**Lake Washington**
**Blvd/Madrona Dr**
- R Madrona Dr
- C E Denny Way
- C 34 Av
- R E Union St
- L M.L.King Jr Way S
- R S Jackson St
- L Rainier Av S
- R S Dearborn St
- C **Via S Dearborn St**

**Lenora St/4 Av**
- C Lenora St
- L 2 Av S
- C **Via 2 Av S**

**Linden Av N/**
**N 143 St/**
- ♦ N 143 St
- L Linden Av N
- R N 145 St
- C NE 145 St
- R Enter S/B I-5
- C **Via S/B I-5**

**Loyal Way NW/**
**32 Av NW**
- ♦ Loyal Way NW
- R 32 Av NW
- R NW 85 St
- R 15 Av NW
- C 15 Av W
- C **Via Elliott Av W**

# To Ryerson Base

**Loyal Way NW/ NW 85 St**
R 32 Av NW
R NW 85 St
C N 85 St
R Aurora Av N
R "Downtown/Denny Way" exit
C Wall St
L 2 Av
C **Via 2 Av**

**Memorial Way/ Washington Lane**
C 17 Av NE
L NE 45 St
L 5 Av NE
L Enter S/B I-5
C **Via S/B I-5**

**Mount Baker Transit Center Bay 2 or 3**
C Through TC
R Rainer Av S
L S Dearborn St
C **Via S Dearborn St**

**NE 45 St/9 Av NE**
♦ NE 45 St
L 5 Av NE
L Enter S/B I-5
C **Via S/B I-5**

**NE 145 St/15 Av NE**
♦ NE 145 St
C NE 145 St
L Enter S/B I-5 regular lanes
C **Via S/B I-5**

**NE 85 St (WB)/ 35 Av NE**
♦ NE 85 St
L 35 Av NE
R NE 65 St
L NE Ravenna Blvd
R Enter S/B I-5
C **Via S/B I-5**

**NE Pacific Pl/ Montlake Blvd NE**
R Montlake Blvd NE
C Montlake Blvd E
R "W/B SR-520/ West Seattle"
C SR-520
L "I-5 South/Seattle"
C **Via S/B I-5**

**NOAA Bldg 1**
C Counter clockwise loop
R E-W rdwy (first right)
R N-S rdwy to Bldg 1
C Counter clockwise loop
R N-S rdwy (second right)
R NE NOAA Dr
L Sand Point Way NE
C NE 45 St
L Montlake Blvd NE
C Montlake Blvd E
R Enter W/B SR-520
C SR-520
L "I-5 S/Portland"
C **Via S/B I-5**

**Northgate Transit Center Bay 2** *or* **Bay 5 (after 7:45 p.m.)**
♦ NTC Bay 2
*OR*
♦ NTC Bay 5
C Clockwise loop
L NE 103 St
R 1 Av NE
L NE Northgate Way
R Enter S/B I-5
C **Via S/B I-5**

**Northgate Transit Center Bay 2** *or* **Bay 5 (until 7:45p.m.)**
♦ NTC Bay 2
C clockwise loop
*OR*
♦ NTC Bay 5
L NE 100 St
R 5 Av NE
L Banner Way NE
C NE 75 St
R 9 Av NE
C Enter S/B I-5
C **Via S/B I-5**
*OR*
C **Via S/B I-5 Express Lanes**

**NW Market St/ 28 Av NW**
♦ NW Market St
L 32 Av NW
L NW 54 St
C NW Market St
R Leary Av NW
C NW Leary Way
R 15 Av NW
C 15 Av W
C **Via Elliott Av W**

**S Henderson St/ Renton Av S**
♦ S Henderson St
R M.L. King Jr Way S
L S Othello St
C S Myrtle Pl
C S Myrtle St
C Swift Av S
L Enter N/B I-5
C **Via N/B I-5**

**S Jackson St (E/B)/ 5 Av S**
♦ S Jackson St
R 5 Av S
C **Via 5 Av S**

**S Renton Park and Ride Bay 1**
C Lake Av S
R S Grady Way
L Rainier Av S
R Enter W/B I-405
R Exit N/B I-5
C **Via N/B I-5**

**S Washington St/ 4 Av S**
R 5 Av S
C **Via 5 Av S**

**S Walker St/ 25 Av S**
♦ S Walker St
R Rainier Av S
L S Dearborn St
C **Via S Dearborn St**

**Sand Point Way/ NE 74 St**
♦ Sand Point Way
R NE 74 St
R 62 Av NE
R NE 65 St
L Sand Point Way NE
C NE 45 St
L Montlake Blvd NE
C Montlake Blvd E
R Enter W/B SR-520
C SR-520
L "I-5 S/Portland"
C I-5
C **Via S/B I -5**

**SeaTac Airport Bus Zone**
C Arrivals Dr to E/B SR-518
R E/B SR-518 (left lane)
L Enter N/B I-5
C **Via N/B I-5**

**SODO Busway/ S Royal Brougham Way**
**On Busway**
C Busway
R Ryerson Base

# To Ryerson Base

**SW Roxbury St/ 15 Av SW**

♦ SW Roxbury St
L Olson Pl SW
L 1 Av S
R Enter N/B SR-509
C 1 Av S Bridge
R "S Michigan St" exit
C **Via S Michigan St**

**Tukwila International Boulevard Station (All Bays)**

C Bus-only rdwy
C Central rdwy (thru station)
L Exit rdwy
L Southcenter Blvd (S 154 St)
R International Blvd (SR-99)
C Tukwila Intl Boulevard
L E Marginal Way S
R 4 Av S
R S Lander St
L SODO Busway
2 Base

**Tukwila Transit Center Bay 1**

C Andover Pk W
L Strander Blvd
L Andover Pk E
R Tukwila Pkwy
L 66 Av S
L Southcenter Blvd
R Enter N/B I-5
C **Via N/I-5**

**W Emerson St/ Magnolia Blvd W Via Elliott Av W**

♦ W Emerson St;
L Magnolia Blvd W
L W Ruffner St
L W Viewmont Way W
R W Emerson St
L 34 Av W
R W Government Way
C Gilman Av W
C 20 Av W
L W Dravus St
R 15 Av W
C Elliott Av W
C **Via Elliott Av W**

**W Government Way/34 Av W**

C via Route 33
2 Gilman Av W/ 22 Av W
C Gilman Av W
C 20 Av W
L W Dravus St
R 15 Av W
C Elliott Av W
C **Via Elliott Av W**

**W Mercer St/ Queen Anne Av N**

♦ W Mercer St
C W Mercer St
R 1 Av W
L W Roy St
L 2 Av W
L W Mercer St
R Queen Anne Av N
L Denny W
R 2 Av
C **Via 2 Av**

# From South Base

## Common Routes from South

### Via N/B I-5
R E Marginal Way S
L Interurban Av S
C E Marginal Way S
R S Boeing Access Rd
R enter N/B I-5
C I-5

### Via S/B I-5
♦ enter S/B SR-599
R "S/B I-5/Tacoma" exit
C I-5

### Via N/B I-5 HOV
R E Marginal Way S
L Interurban Av S
C E Marginal Way S
R S Boeing Access Rd
R enter N/B I-5 use "HOV" lane
C I-5
L "Seneca St" (Exit 165)

### Via I-405
♦ enter S/B SR-599
L "N/B I-405/Renton" exit
C I-5 "Exit Only" lane
L "I-405 North/Renton" (Exit 154A) on "Bus/Carpool" Lane
C I-405

### Via SR-167
R enter S/B SR-599
L "N/B I-405/Renton" Exit
C I-5 "Exit Only" lane
L "I-405 North/Renton" (Exit 154A) on "Bus/Carpool" Lane
C I-405
R "SR-167 South/Kent/ Auburn" (Exit 2)
C SR-167

### Via SR-599
R E Marginal Way S
R Interurban Av S
R Enter N/B SR-599
C SR-599

### Via Airport Way S
R E Marginal Way S
L Interurban Av S
C E Marginal Way S
R S Boeing Access Rd
R "Airport Way S" exit
C Airport Way S

### Via S/B M.L. King Jr Way S
R E Marginal Way S
L Interurban Av S
C E Marginal Way S
R S Boeing Access Rd
R M.L. King Jr Way S

### Via SW Grady Way
R E Marginal Way S
R Interurban Av S
L SW Grady Way

### 1 Av/Eagle St Via N/B I-5 HOV
C Seneca St
R 4 Av
L Wall St
R 3 Av
L Broad St
R Western Av
C Western Av
R Queen Anne Av (right turn lane)
R Denny Way
R 1 Av
2 Eagle St (fs) (do not block 3 minute passenger loading zone)

### 2 Av/Cedar St *or* 2 Av/Wall St Via N/B I-5 HOV
C Seneca St
R 4 Av
L Cedar St
L 2 Av
2 Stop

### 7 Av NE/NE 47 St Via N/B I-5
L enter N/B I-5 Express lanes
R "NE 42 St" exit
L 7 Av NE

### 8 Av/Blanchard St Via N/B I-5
C Seneca St
R 4 Av
R Virginia St
L 8 Av
S Blanchard St (fs)

### 9 Av/Pine St Via N/B I-5 HOV
C Seneca St
R 4 Av
R Virginia St
R 9 Av

### 35 Av SW/ SW Roxbury St Via SR-599
C SR- 99
R "Des Moines Dr S/ 14 Av S" exit
R "14 Av S" exit
L 14 Av S
R Merge onto 14 Av S
L S Cloverdale St
C 1 Av S
R Olson Pl SW
R SW Roxbury St
L 35 Av SW
S

### 38 Av S/ S Myrtle St Via N/B I-5
R "Swift Av/Albro Place" (Exit 161)
R Swift Av S
C S Myrtle St
C S Myrtle Pl
C S Othello St
L 38 Av S
S S Myrtle St (ns)

### 41 St SE/A St SE Via SR-167
R "SR-18 East/Auburn/ North Bend" exit
C SR-18
R "SR-164 East/ Auburn Way/Enumclaw" exit
C 6 St SE
L A St SE
L 37 St SE
R D St SE
R 41 St SE

# From South Base

**49 Av NE/42 St NE (Pierce)**
**Via S/B I-5**
R "SR-161 South/ Puyallup" (Exit 142B)
C SR-18
C S 348 St
C SW Campus Dr
C SW 336 St
C SW 336 Way
C SW 340 St
C Northshore Pkwy
L 45 Av NE
L 41 St NE
L 49 Av NE
S 42 St NE (fs)

**Alaska Junction Bay 6**
**Via SR-599**
C N/B SR-99
C W Marginal Way S
R W Marginal Way SW
C SW Spokane St
L SW Avalon Way
L Fauntleroy Way SW
C Fauntleroy Way SW
R SW Alaska St
R 44 Av SW
S Bay 6

**Alki Av SW/ 61 Av SW**
**Via N/B I-5**
R "W Seattle Br/ Columbian Way" (exit 163)
L enter "W Seattle Bridge"
C W Seattle Bridge
R "Terminal 18/Harbor Island/ 11 Av SW" exit
C SW Spokane St (from left Bus-Only lane)
L SW Spokane St (from middle lane at bottom of ramp)
C SW Spokane St (left lane)
L Delridge Way SW
C SW Admiral Way
R 63 Av SW
R Alki Av SW
S 61 Av SW

**Auburn Sounder Station**
**Bay 1, 2, 3, 4, 5**
**Via SR-167**
R "SR-18 East/Auburn/ North Bend" exit
C SR-18
R "C St SW" exit
L C St SW
R 3 St ramp
C 3 St SW overpass
R S Division St
C A St SW
L 1 St SW
C Auburn Station Transit rdwy
2 assigned bay

**Baker St/Third Av (SR-169)**
**Via I-405**
R "SR169 South/Maple Valley/Enumclaw" (Exit 4)
C Maple Valley Rd (SR-169)
C Renton-Maple Valley Rd (SR-169)
C Maple Valley/Black Diamond Rd (SR-169)
C Third Av (SR-169)
R Baker St

**Beacon Av S/ S Myrtle St**
**Via N/B I-5**
♦ "Swift/Albro" (Exit 161)
R Swift Av S
C S Myrtle St
R Beacon Av S

**Bell St/8 Av**
**Via N/B I-5 HOV**
C Seneca St
R 4 Av
R Blanchard St
L 8 Av
L Bell St
S 7 Av (ns)

**Blanchard St/ 5 Av *or* 6 Av/**
**Via N/B I-5 HOV**
C Seneca St
R 4 Av
R Blanchard St
S 5 Av *or* 6 Av (fs)

**Board Vashon Ferry**
**Via N/B I-5**
R "W Seattle Br/ Columbian Way" (Exit 163)
L "W Seattle Bridge"
C W Seattle Bridget
C Fauntleroy Way SW
R Fauntleroy Ferry Dock
2 Board Vashon Ferry

**Burien TC(Layover Lanes)**
**Via S/B I-5**
R "SR-518/Burien/ Sea-Tac Airport" (Exit 154B)
C SR-518
C SW 148 St
L enter Burien TC
C through TC (clockwise loop)
2 layover lanes

**Burien Transit Center Bay 5 or 6**
**Via S/B I-5**
R "SR-518/Burien/ Sea-Tac Airport" (Exit 154B)
C SR-518
C SW 148 St
L enter Burien TC
C through TC clockwise to Bay 1 for Layover
S leave 1 minute before Bay 5 or 6 time

**Cedar St/1 Av**
**Via N/B I-5 HOV**
C Seneca St
R 4 Av
L Cedar St
S 1 Av(ns)

**Cedar St/3 Av**
**Via N/B I-5 HOV**
C Seneca St
R 4 Av
L Cedar St
S 3 Av(fs)

# From South Base

**Convention Place Station Left Side Layover**
**Via N/B I-5**
R "Olive Way/Denny Way" (Exit 166)
R E Olive Way
R Bellevue Av
R E Pine St
C Pine St
L 9 Av
C Convention Pl
S left side Layover

**E Jefferson St/ 18 Av/**
**Via N/B I-5**
R "Dearborn/James/ Madison" exit
R "Dearborn St" exit
R S Dearborn St
L Rainier Av S
R S Jackson St
L 23 Av
L E Jefferson St
S 19 Av (fs)

**E Marginal Way S/ South Base Gate**
♦ assigned lane
R East-west rdwy
R North-south rdwy
C South gate exit
R E Marginal Way S
S S 120th Pl

**Fauntleroy/Board Vashon Ferry**
**Via N/B I-5**
R "W Seattle Br/ Columbian Way" (Exit 163)
L enter "W Seattle Bridge"
R "Harbor Island/11 Av SW/Terminal 18" exit
C SW Spokane St (from left Bus-Only lane)
L SW Spokane St (from middle lane at bottom of ramp)
C SW Spokane St (stay in right lane)
L SW Avalon Way
L Fauntleroy Way SW
C Fauntleroy
R Fauntleroy Ferry Dock
2 Board Vashon Ferry

**Fauntleroy Ferry On Dock Bus Zone**
**Via N/B I-5**
R "W Seattle Br/ Columbian Way" (Exit 163)
L enter "W Seattle Bridge"
R "Harbor Island/11 Av SW/Terminal 18" exit
C SW Spokane St (from left Bus-Only lane)
L SW Spokane St (from middle lane at bottom of ramp)
C SW Spokane St (stay in right lane)
L SW Avalon Way
L Fauntleroy Way SW
C W Seattle Bridge
C Fauntleroy
R Fauntleroy Ferry Terminal
2 on dock bus zone

**Federal Center South**
**Via N/B Hwy 99**
C 1 Av S Bridge
L E Marginal Way S
L S Alaska St
R First N-S rdwy (south of RR tracks-lay for time)
R E-W rdwy
L N-S rdwy
L E-W rdwy

**Federal Way/S 320 St Park and Ride Layover Area**
**Via S/B I-5**
R "Federal Way/ S 320 St" (Exit 143)
C enter S/B I-5
S Layover zone

**Federal Way Transit Center**
**Via S/B-I-5**
C I-5 HOV lane
L "S 317 St" exit
R S 317 St
C through roundabout
C S 317 St
C enter Federal Way TC
S layover or assigned bay

**Garden Av N/ N 10 St**
**Via I-405**
R "SR-900 East/Sunset Blvd NE" (Exit 5)
L Southport Dr N
L Garden Av N
R N 10 St
S

**Harrington Av NE/ NE 16 St**
**Via I-405**
R "SR 900 East/ Sunset Blvd NE" (Exit 5)
R NE Park Dr
C NE Sunset Blvd
L Edmonds Av NE
R NE 16 St
R Harrington Av NE

**Highline College**
**Via S/B I-5**
R "Kent/Des Moines" (Exit 149)
R Kent-Des Moines Rd (then move to left Center lane)
L Pacific Hwy S (SR-99)
R S 240 St
R Enter Highline CC "Entrance" (just past 26 Av S)
L W/B rdwy

**Kent Sounder Station Transit Center**
**Bay 1, 2 or 3**
**Via SR-167**
R "84 Av S/ N Central Av" exit
L 84 Av S
C Central Av N
R E Pioneer St
L Railroad Av N
R Kent Station TC bus loop

**Kent Sounder Station Transit Center Bay 5, 6, 7, 9 or Layover**
**Via SR-167**
R "84 Av S/ N Central Av" exit
L 84 Av S
C Central Av S
R E Smith St
R 1 Av N
R W James St
R Railroad Av N

# From South Base

**Lake Meridian Park and Ride**
**Via SR-167**
R "S 277 St" exit
L S 277 St
C S 277 Way
C SE 274 Way
C 116 Av SE
R Kent-Kangley Rd (SR-516)
L 132 Av SE
L enter Lake Meridian P&R
C Through P&R
S P&R Stop

**Lenora St/ 5 Av *or* 7 Av**
**Via N/B I-5 HOV**
C Seneca St
R 4 Av
R Virginia St
L 8 Av
L Lenora St

**NE 4 St/ Union Av NE**
**Via I-405**
R "SR-900 West/ Bronson Way" (Exit 4)
C left exit lane
R SE Maple Valley Rd
R Sunset Blvd N
R NE 3 St
C NE 4 St
2 Union Av NE Layover

**Olive Way/9 Av**
**Via N/B I-5 HOV**
C Seneca St
R 6 Av
R Olive Way

**Redondo Heights Park and Ride**
**Via S/B I-5**
R "S 272 St" (Exit 147)
R S 272 St
L Pac. Hwy S (SR-99)
L S 276 St
L P&R rdwy
2 P&R rdwy

**Renton Transit Center Bay 1, 2**
**Via S/B M.L. King Jr Way S**
C SW Sunset Blvd
C S 3 St
L Burnett Av S
L TC rdwy

**Renton Transit Center Bay 3, 4**
**Via S/B M.L. King Jr Way S**
C SW Sunset Blvd
C S 3 St
L Logan Av S

**Renton Transit Center Bay 5**
**Via S/B M.L. King Jr Way S**
C SW Sunset Blvd
C S 3 St
L Houser Way S
L Mill Av S
L S 2 St
L Burnett Av S
S Bay 5

**Renton Transit Center Bay 6, 7**
**Via S/B M.L. King Jr Way S**
C SW Sunset Blvd
C S 3 St
L Logan Av S
R TC rdwy
R Burnett Av S

**Renton Transit Center Bay 8, 9, 10**
**Via S/B M.L. King Jr Way S**
C SW Sunset Blvd
C S 3 St
L Burnett Av S

**Renton-Maple Valley Rd/ 131 Av SE**
**Via I-405**
R "SR-169 South/ Maple Valley/ Enumclaw" (Exit 4A)
C SR-169
S bus zone at 131 Av SE

**S Federal Way Park and Ride**
**Via S/B I-5**
R "SR-161 South/ Puyallup" (Exit 142B)
C SR-18
C S 348 St
L east entrance to S Federal Way P&R
R E-W rdwy

**S Henderson St (W/B)/ Rainier Av S**
R E Marginal Way S
L Interurban Av S
R Boeing Access Rd
L M.L. King Jr Way S
R S Henderson St
R Rainier Av S
L Seward Park Av S
L S Henderson St
S W/B Layover zone

**S Lander St/ 15 Av S**
**Via N/B I-5**
R "Swift Av/Albro Pl" (Exit 161)
L Swift Av S
C 15 Av S
R S Lander St
S

**S Renton Park and Ride Bay 4 Layover**
**Via I-405**
R "SR-167/Kent/ Auburn" (Exit 2)
C "SR-167/Renton" exit
C Rainier Av S
R S Grady Way
L Lake Av S

**SE 177 St/ 140 Av SE**
**Via I-405**
R "SR169 South/Maple Valley/Enumclaw" (Exit 4)
C SR-169
R 140 Way SE
C 140 Av SE
L SE Petrovitsky Rd
R 143 Av SE
R SE 177 St

**SE 264 St/ 242 Av SE**
**Via I-405**
R "SR-169 South/Maple Valley/Enumclaw" (Exit 4A)
C Maple Valley Rd (SR-169)
C Renton-Maple Valley Rd (SR-169)
C Maple Valley/ Black Diamond Rd (SR-169)
L SE 264 St
S 242 Av SE (ns)

**SE 320 St/ 122 Av SE**
**Via SR-167**
R "SR-18 East/ Auburn" exit
C SR-18
R "SE 304/SE 312" exit
R SE 304 St
C SE 304 St
C 132 Av SE
C SE 312 St
L 124 Av SE
R SE 316 St
L 116 Av SE
L SE 320 St
S 122 Av SE Layover

# From South Base

**Southcenter (Andover Pk W/ Baker Blvd)**
**Via S/B I-5**
R "Southcenter Blvd & Mall" (Exit 154B)
L Southcenter Blvd
R 66 Av S
R Tukwila Pkwy
L Andover Pk W
S Baker Blvd fs

**Star Lake Park and Ride Freeway Flyer Stop Only**
**Via S/B I-5**
R "S 272 St" (Exit 147)
S flyer Stop

**SW Roxbury St/ 28 Av SW**
**Via SR-599**
C SR-99
R "Des Moines Dr S/ 14 Av S" exit
R "14 Av S" exit
L 14 Av S
R Merge onto 14 Av S
L S Cloverdale St
C 1 Av S
R Olson Pl SW
R SW Roxbury St
S 28 Av SW (fs)

**Tukwila Link International Boulevard Station**
**Via S/B I-5**
R "SR-518/Burien/ Sea-Tac Airport" (Exit 154B)
C SR-518
R "SR-99/S 154 St" exit
R S 154 St
C Southcenter Blvd
R enter Tukwila International Boulevard Station
L center rdwy
C east rdwy
R bus-only rdwy
2 layover or assigned lane

**Tukwila Sounder Station**
R E Marginal Way S
R Interurban Av S
C W Valley Hwy
L S Longacres Way (S 158 St)
C rdwy (under RR crossings to station)
R N-S "Bus Only" rdwy
C "Bus Only" rdwy
2 assigned Bay

**Tukwila TC Bay 1 or 2**
**Via S/B I-5**
R "Southcenter Blvd & Mall" (Exit 154B)
L Southcenter Blvd
R 66 Av S
R Tukwila Pkwy
L Andover Pk W
S Baker Blvd - Bay 1 or 2 (fs)

**Tukwila TC Bay 3 or 4**
**Via S/B I-5**
R "Southcenter Blvd & Mall" (Exit 154B)
L Southcenter Blvd
R 66 Av S
L Andover Pk E
R Baker Blvd
R Andover Pk W
2 assigned Bay

**Tukwila P&R**
R E Marginal Way S
R Interurban Av S
2 P&R lot

**Twin Lakes P&R Bay 1 or 2 or Layover**
**Via S/B I-5**
R "SR-161 South/ Puyallup" (Exit 142B)
C SR-18
C S 348 St
C SW Campus Dr
L 21 Av SW
L bus enter rdwy Twin Lakes P&R

**Warren Pl/1 Av**
**Via N/B I-5 HOV**
C Seneca St
R 4 Av
L Wall St
R 1 Av
R Warren Pl
S

**Wall St/3 Av**
**Via N/B I-5 HOV**
C Seneca St
R 4 Av
L Wall St
S 3 Av north side (fs)

**William Av S/S 2 St**
**Via S/B M.L.King Jr Way S**
C SW Sunset Blvd
C S 3 St
L Burnett Av S
R S Tobin St
R Williams Av S
2 layover

# To South Base

## Common Routes to South

### Via N/B I-5
♦ I-5
R "SR-599/Tukwila/" (Exit 156)
C SR-599
R "Interurban" exit
L Interurban Av S
L E Margina Way S
2 Base

### Via S/B I-5
♦ I-5
R "Pacific Hwy S/ E Marginal Way" (Exit 158)
R S Boeing Access Rd
L E Marginal Way S
2 Base

### Via I-405
♦ I-405
R Enter N/B I-5
C I-5
R "SR-599/Tukwila/" (Exit 156)
C SR-599
R "Interurban" exit
L Interurban Av S
L E Marginal Way S
2 Base

### Via S/B Hwy 99
♦ Hwy 99
C SR-599
R "S 116 St" exit
L S 116 Way
L Tukwila International Blvd
2 S 112 St
R E Marginal Way S
2 Base

### Via SR-167
♦ SR-167
R Enter S/B I-405
C I-405
R Enter N/B I-5
C I-5
R "SR-599/Tukwila/" (Exit 156)
C SR-599
R "Interurban" exit
L Interurban Av S
L E Marginal Way S
2 Base

### Via SR-518
♦ SR-518
R "SR-99/S 154 St" exit
L S 154 St
L Tukwila International Blvd
R S 112 St
R E Marginal Way S
2 Base

### 2 Av Ext S/ S Jackson St
♦ 2 Av Ext S
C 4 Av S
R Ramp "East I-90/ I-5/Spokane" exit
L Enter "I-90/I-5"
R Enter "I-5/South/ Portland" (Exit 2A)
C **Via S/B I-5**

### 2 St Layover
♦ 2 St/A St SW Layover
R A St SW
L 3 St SW overpass
R Enter "SR-18 West/ C St NW"
C "SR-18 West"
R "SR-167/Renton/ Puyallup" exit
R Enter "SR-167 North/ Kent/Renton"
C N/B SR-167
R "SR-516/Willis St/ Des Moines" exit
L SR-516
C Kent/Des Moines Rd (SR-516)
R Enter N/B I-5
C **Via N/B I-5**

### 3 Av/Cedar St
♦ 3 Av
L Cedar St
L 2 Av
C 2 Av Ext S
C 4 Av S
R Ramp "East I-90/I-5/ Spokane" exit
L Enter "I-90/I-5"
R Enter "I-5/South/ Portland" (Exit 2A)
C **Via S/B I-5**

### 4 Av/University St
♦ 4 Av
R Olive Way
L Howell St
R Enter S/B I-5
C **Via S/B I-5**

### 38 Av S/S Myrtle St
R S Myrtle St
R M.L. King Jr Way S
R S Boeing Acc Rd
L E Marginal Way S
2 Base

### 41 St SE/A St SE
♦ 41 St SE
R "A" St SE
L 3 St SE
C 3 St SW overpass
C Enter W/B SR-18
C SR-18
R Enter N/B SR-167
R "SR-516/Willis St/ Des Moines" exit
L SR-516
C Kent-Des Moines Rd (SR-516)
R Enter N/B I-5
C **Via N/B I-5**

### 45 Av SW/ SW Brace Pt Dr
♦ 45 Av SW
C Brace Pt Dr
C California Av SW
C SW Barton St
R 35 Av SW
L SW Roxbury St
C Olson Pl SW
L 1 Av S
R Enter "SR-509 North/ Seattle"
C SR-509/North 99/ Seattle
C 1 Av S Bridge
R "To I-5/Michigan St" exit
R E Marginal Way S
2 Base

# To South Base

### 49 Av NE/42 St NE (Pierce)
- ♦ 49 Av NE
- C 39 Av SW (King)
- R SW 340 St
- C SW 336 Way
- C SW 336 St
- C SW Campus Dr
- C S 348 St
- C SR-18
- R Enter N/B I-5
- C **Via N/B I-5**

### 140 Way SE/ SE 158 St
- ♦ 140 Way SE
- L Renton-Maple Valley Rd (SR-169)
- C Maple Valley Hwy (SR-169)
- L Enter S/B I-405
- C **Via I-405**

### Alaska Junction Bay 6
- ♦ 44 Av SW
- L SW Oregon St
- L Glenn Way SW
- L SW Alaska St
- L Fauntleroy Way SW
- R SW Avalon Way
- R SW Spokane St (continue lower level)
- C W Marginal Way SW (left lane)
- L Highland Park Way S
- C Highland Park Way S
- C W Marginal Way S
- C S/B SR-99
- C **Via S/B Hwy 99**

### Andover Pk E/ Evans Black Dr
- C Andover Pk E
- L Tukwila Pkwy
- R 61 Av S
- L Southcenter Blvd
- R Enter N/B I-5
- R Exit SR-599 off ramp
- L Interurban Av S
- L E Marginal Way S
- 2 Base

### Alki Av SW/ 61 Av SW
- R 61 Av SW
- L SW Admiral Way
- C SW Spokane St
- L SW Spokane St (lower level)
- C SW Spokane St
- R "SR-99 (South)/ Harbor Island/ Terminal 5 Overpass" exit (from Bus-Only lane)
- C SW Spokane St
- C "I-5/SR-99 (North)/ Columbia Way" exit (from left lane)
- C S Spokane St
- R Exit to I-5 South/ Portland
- C **Via S/B I-5**

### Auburn Sounder Station Bay 1 or 2
- ♦ Bay 1 or 2
- L 2 St SW
- R A St SW
- L 3 St SW overpass
- R Enter "SR-18 West/ C St NW"
- C "SR-18 West"
- R "SR-167/Renton/ Puyallup" exit
- R Enter "SR-167 North/ Kent/Renton"
- C N/B SR-167
- R "SR-516/Willis St/ Des Moines" exit
- L SR-516
- C Kent/Des Moines Rd (SR-516)
- R Enter N/B I-5
- C **Via N/B I-5**

### Baker St/ Third Av (SR-169)
- ♦ Baker St
- L First Av
- L Second Av
- R Gomer Evans Jr. Dr
- L Third Av (SR-169)
- C Maple Valley/ Black Diamond Rd (SR-169)
- C Renton-Maple Valley Rd (SR-169)
- C Maple Valley Hwy (SR-169)
- L Enter S/B I-405
- C **Via I-405**

### Burien Transit Center Bay 1, 2, 3, 4
- C Through Burien TC (clockwise loop)
- C Exit to SW 148 St
- R SW 148 St
- C SR-518
- C **Via SR-518**

### Convention Place Left Side Layover
- ♦ Convention Pl
- C Union St
- R 6 Av
- R Olive Way
- L Howell St
- R Enter S/B I-5
- C **Via S/B I-5**

### E Jefferson St/ 17 Av
- ♦ E Jefferson St
- L 21 Av
- L E Cherry St
- C E James St
- C James St
- L 6 Av
- C Enter S/B I-5
- C **Via S/B I-5**

### E Marginal Way S/ South Base Gate
- C E Marginal Way S
- L South gate entrance
- L North-south rdwy
- L East-west rdwy
- L Vault shack rdwy

### Fauntleroy Ferry On Dock Bus Zone
- ♦ Bus Zone
- R Fauntleroy Way SW
- L SW Wildwood Pl
- L SW Brace Pt Dr
- C California Av SW
- C SW Barton St
- R 35 Av SW
- L SW Roxbury
- C Olson Pl SW
- L 1 Av S
- R Enter "SR-509 North/ Seattle"
- C SR-509/SR-99 (North)/Seattle
- C 1 Av S Bridge
- R "To I-5/Michigan St" exit
- R E Marginal Way S
- 2 Base

### Federal Center South
- ♦ N-S rdwy
- R Diagonal Av S
- R E Marginal Way S
- R Enter S/B 1 Av S Bridge
- R 1st Exit after bridge to W Marginal Way SW
- R 2 Av S
- R Highland Pk Way SW
- C 1 Av S
- C W Marginal Way S
- C **Via S/B Hwy 99**

# To South Base

**Federal Way Transit Center Bay 1, 2, 3, 4 or 5**
- ♦ Bay 1, 2, 3, 4 or 5
- R Around loop
- C Through TC E/B rdwy
- C S 317 St
- C Through roundabout
- C S 317 St
- C Enter I-5 N/B HOV lane
- C I-5 HOV lane
- C **Via N/B-I-5**

**Federal Way Transit Center Bay 6, 7, 8 or 9**
- ♦ Bay 6, 7, 8 or 9
- C Through TC E/B rdwy
- C S 317 St
- C Through roundabout
- C Enter I-5 HOV lane N/B
- C I-5 HOV lane
- C **Via N/B I-5**

**Federal Way/ S 320 St Park and Ride Bay 2 or 3**
- ♦ Park & Ride
- C Through Park & Ride
- R 25 Av S
- R S 320 St
- R HOV Enter N/B I-5
- C **Via N/B I-5**

**Garden Av N/ N 10 St**
- ♦ N 10 St
- R Park Av N
- R Southport Dr N (Logan Av N)
- R Enter S/B I-405
- C **Via I-405**

**Harrington Av NE/ NE 16 St**
- ♦ Harrington Av NE
- R NE 12 St
- L Edmonds Av NE
- R NE Sunset Blvd
- C NE Park Dr
- C N Park Dr
- L Enter S/B I-405
- C **Via I-405**

**Highline College**
- L Exit rdwy to S 240 St
- L S 240 St
- L Pacific Hwy S (SR-99)
- R Kent-Des Moines Rd
- R Enter N/B I-5
- C **Via N/B I-5**

**Howell St/Minor Av**
- C Howell St
- R Enter S/B I-5
- C **Via S/B I-5**

**Jericho Av NE/ NE 4 St**
- ♦ Jericho Av NE
- L NE 4 St
- C NE 3 St
- C N 3 St
- L Sunset Blvd N
- C Enter S/B I-405
- C **Via I-405**

**Kent Sounder Station Transit Center Bay 1, 2 or 3**
- ♦ Bay 1, 2 or 3
- C Thruough bus loop
- R Railroad Av N
- L E Pioneer St
- L Central Av N
- R Enter N/B SR-167
- C **Via SR-167**

**Kent Sounder Station Transit Center Bay 5**
- ♦ Bay 5
- C Railroad Av N
- L E Pioneer St
- L Central Av N
- R Enter N/B SR-167
- C **Via SR-167**

**Kent Sounder Station Transit Center Bay 6, 7 or 9**
- ♦ Bay 6, 7 or 9
- C Railroad Av N
- R W Smith St
- R 4 Av N
- R W James St
- L Central Av N
- R Enter N/B SR-167
- C **Via SR-167**

**Lake Meridian Park and Ride**
- C Through P&R
- R 132 Av SE
- R Kent-Kangley Rd (SR-516)
- L 116 Av SE
- C SE 274 Way
- C S 277 Way
- C S 277 St (52 St NE)
- C S 272 Way
- C S 272 St
- R Enter to N/B I-5
- C **Via N/B I-5**

**Military Rd S/ S 272 St**
- ♦ Military Rd S
- R S 272 St
- R Enter N/B I-5
- C **Via N/B I-5**

**Monroe Av NE/ NE 4 St**
- ♦ Monroe Av N
- R NE 4 St
- C NE 3 St
- C N 3 St
- L Sunset Blvd N
- C Enter S/B I-405
- C **Via I-405**

**Pike St/9 Av**
- C Pike St
- R Convention Pl
- C Union St
- R 6 Av
- R Olive Way
- L Howell St
- R Enter S/B I-5
- C **Via S/B I-5**

**Redondo Heights Park and Ride**
- ♦ P&R
- C Through P&R loop (counterclockwise)
- C P&R rdwy
- R S 276 St
- R Pacific Hwy S (SR-99)
- R S 272 St
- L Enter N/B I-5
- C **Via N/B I-5**

**Renton Transit Center Bay 1 or 2**
- ♦ Bay 1 or 2
- R Logan Av S
- L S 2 St
- L Rainier Av S
- R SW Sunset Blvd
- C M.L.King Jr Way S
- L Enter N/B I-5
- R "Airport Way/ E Marginal Way" (Exit 158)
- C S Boeing Access Rd
- L E Marginal Way S
- 2 Base

# To South Base

### Renton Transit Center Bay 3 or 4
♦ Bay 3 or 4
L Burnett Av S
L S 2 St
L Rainier Av S
R SW Sunset Blvd
C M.L.King Jr Way S
L Enter N/B I-5
R "Airport Way/ E Marginal Way" (Exit 158)
C S Boeing Acc. Rd
L E Marginal Way S
2 Base

### Renton Transit Center Bay 5
♦ Bay 5
R Transit Center rdwy
R Logan Av S
L S 2 St
L Rainier Av S
R SW Sunset Blvd
C M.L.King Jr Way S
L Enter N/B I-5
R "Airport Way/ E Marginal Way" (Exit 158)
C S Boeing Access Rd
L E Marginal Way S
2 Base

### Renton Transit Center Bay 6 or 7
♦ Bay 6 or 7
L S 3 St
L Houser Way S
L Mill Av S
L S 2 St
L Rainier Av S
R SW Sunset Blvd
C M.L.King Jr Way S
L Enter N/B I-5
R "Airport Way/ E Marginal Way" (Exit 158)
C S Boeing Acc. Rd
L E Marginal Way S
2 Base

### Renton Transit Center Bay 8, 9 or 10
♦ Bay 8, 9 or 10
L S 2 St
L Rainier Av S
R SW Sunset Blvd
C M.L.King Jr Way S
L Enter N/B I-5
R "Airport Way/ E Marginal Way" (Exit 158)
C S Boeing Acc. Rd
L E Marginal Way S
2 Base

### S Federal Way Park and Ride
C Through P&R
R West Exit rdwy (9 Av S)
R S 348 St
C SR-18
R Enter N/B I-5
C **Via N/B I-5**

### S Henderson St/ Rainier Av S
♦ S Henderson St
L M.L. King Jr Way S
R S Boeing Acc. Rd
L E Marginal Way S
2 Base

### S Lander St/ 15 Av S
♦ S Lander St
R Beacon Av S
C 39 Av S
L Carkeek Dr S
C S Henderson St
R ML King Jr Way S
R S Boeing Access Rd
L E Marginal Way S
2 Base

### S Othello St/ M.L. King Jr Way S
C S Othello St
R 38 Av S
R S Myrtle St
R M.L. King Jr Way S
R S Boeing Acc Rd
L E Marginal Way S
2 Base

### SE 177 St/ 140 Av SE
♦ SE 177 St
R 140 Av SE
C 140 Way SE
L SR-169
L Enter S/B I-405
C **Via I-405**

### SE 264 St/ 242 Av SE
C SE 264 St
R 242 Av SE
R SE Kent-Kangley Rd
R Maple Valley/Black Diamond Rd (SR-169)
C Renton-Maple Valley Rd (SR-169)
L Enter S/B I-405
C **Via I-405**

### SE 320 St/ 122 Av SE
♦ SE 320 St
L 124 Av SE
R SE 312 St
C 132 Av SE
C SE 304 St
R Enter "W/B SR-18"
C SR-18
R Enter N/B SR-167
R "SR-516/Willis St/ Des Moines" exit
L SR-516
C Kent-Des Moines Rd (SR-516)
R Enter N/B I-5
C **Via N/B I-5**

### South Renton P&R Bay 1
♦ Bay 1
L Lake St
C Through P&R
R S Grady Way
C SW Grady Way
R Interurban Av S
L E Marginal Way S
2 Base

### South Renton P&R Bay 4 Layover
♦ N/B Layover
C Lake St through P&R
R Shattuck Av S
R S Grady Way
C SW Grady Way
R Interurban Av S
L E Marginal Way
2 Base

### SW 106 St/ 26 Av SW
L 26 Av SW
R SW Roxbury St
C Olson Pl SW
L 1 Av S
R Enter "SR-509 North/ Seattle"
C SR-509/North 99/ Seattle
C 1 Av S bridge
R "To I-5/Michigan St" exit
R E Marginal Way S
2 Base

### Tukwila Link International Boulevard Station
C Bus-only rdwy
C Central rdwy (through Station)
L Exit to Southcenter Blvd
L Southcenter Blvd
R International Blvd (SR-99)
C Tukwila International Blvd
R S 112 St
R E Marginal Way S
2 Base

### Tukwila Pkwy/ Andover Pk W
♦ Tukwila Pkwy
R 61 Av S
L Southcenter Blvd
R Enter N/B I-5
C **Via N/B I-5**

# To South Base

**Tukwila Sounder Station**
- ♦ Tukwila Sounder Station Bay
- C N-S "Bus Only" rdwy
- L S Longacres Way (S 158 St)
- R W Valley Hwy
- C Interurban Av S
- L E Marginal Way S
- 2 Base

**Tukwila Transit Center- Bay 1 or 2**
- C Andover Pkwy W
- L Strander Blvd
- L W Valley Hwy
- C Interurban Av S
- L E Marginal Way S
- 2 Base

**Tukwila Transit Center- Bay 3 or 4**
- C Andover Pkwy W
- L Tukwila Pkwy
- R 61 Av S
- L Southcenter Blvd
- R Enter N/B I-5
- C **Via N/B I-5**

**Tukwila Park and Ride**
- C N/B Interurban Av S
- L E Marginal Way S
- 2 Base

**Twin Lakes Park and Ride Bay 1 or 2**
- ♦ N-S rdwy
- R SW 344 St
- R 21 Av SW
- R SW Campus Dr
- C S 348 St
- C SR-18
- R Enter N/B I-5
- C **Via N/B I-5**

**UW Station Bay 1**
- ♦ NE Pacific Pl
- R Montlake Blvd NE
- C Montlake Blvd E
- R Enter "West SR-520/I-5 Seattle/ Portland"
- C SR-520
- L Enter "I-5 South/ Portland"
- C I-5
- C **Via S/B I-5**

# South Base: To and From Vashon Island

## FROM: Vashon Base

### Tahlequah Ferry Terminal

- ♦ SW Cemetery Rd (SW 196 St)
- R Vashon Hwy SW
- L 131 Av SW
- R SW Tahlequah Rd
- 2 Terminal ns Ferry Terminal

### Vashon Hwy SW/ SW Bank Rd

- ♦ SW Cemetery Rd (SW 196 St)
- L Vashon Hwy SW
- S (SW Bank Rd)

### Vashon Hwy SW/ SW Burton Dr

- ♦ SW Cemetery Rd (SW 196 St)
- R Vashon Hwy SW
- R SW Burton Dr
- R 105 Av SW
- R SW 238 St
- R 104 Av SW
- L SW Burton Dr
- L Vashon Hwy SW

## TO: Vashon Base

### SW 264 St/ 99 Av SW

- ♦ SW 264 St
- R 99 Av SW
- R Dock St
- L Dockton Rd SW
- L SW Ellisport Rd
- C SW 204 St
- R Vashon Hwy SW
- L SW Cemetery Rd (SW 196 St)
- 2 Base

### Vashon Hwy SW/ SW Bank Rd

- ♦ Vashon Hwy SW
- R SW Cemetery Rd (SW 196 St)
- 2 Base

### Vashon Hwy SW/ SW Burton Rd

- ♦ Vashon Hwy SW
- L SW Cemetery Rd (SW 196 St)
- 2 Base

### Vashon Hwy SW/ SW Ellisport Rd

- ♦ Vashon Hwy SW
- L SW Cemetery Rd (SW 196 St)
- 2 Base

### Vashon Ferry Terminal

- ♦ Vashon Hwy SW
- R SW Cemetery Rd (SW 196 St)
- 2 Base

### Vashon Hwy SW/ SW 204 St

- ♦ Vashon Hwy SW
- L SW Cemetery Rd (SW 196 St)
- 2 Base



"Always remember that we are professionals. Be on time for work, be great, and make it home safely!"

**Andre Redmond**
Atlantic Base
Operator of the Month
January 2020

"Don't sweat the small stuff – Do what Metro trains you to do. Safety is number one. You may think you can make those turns quickly, but there is a reason to follow policy."

**Angelina Hesseltine**
Bellevue Base
Operator of the Month
January 2020

"Try to help other operators when you can and treat people the way you want to be treated."

**Larry Subelbia**
Central Base
Operator of the Month
January 2020

# Map and Directions Legends

***Use These Legends to Identify Elements on the Following Route Maps and Directions.***

## Map Legend

| | |
|---|---|
| 41st | Street |
| 38th | Route Street |
| | Route Direction Indicator |
| | Other Routing |
| | Railroad |
| 5 | Interstate Freeway |
| 99 | State Road |
| | Common Point of Interest |
| | Comfort Station |
| *Wallingford* | Neighborhood |
| Lake Union | Body of Water |
| Jackson Park 64 65 or 13 | Connecting Routes |
| ***Slow Order*** *15 mph or less on W Fulton St* | Special Instructions |

The information included on this map has been compiled by King County staff from a variety of sources and is subject to change without notice. King County makes no representations or warranties, express or implied, as to accuracy, completeness, timeliness, or rights to the use of such information. This document is not intended for use as a survey product. King County shall not be liable for any general, special, indirect, incidental, or consequential damages including, but not limited to, lost revenues or lost profits resulting from the use or misuse of the information contained on this map. Any sale of this map or information on this map is prohibited except by written permission of King County.

## Directions Legend

| | |
|---|---|
| ♦ | Start |
| **L** | Left |
| **R** | Right |
| **C** | Continue |
| **2** | To |
| **S** | Stop |
| fs | Farside |
| ns | Nearside |
| N/B | Northbound |
| S/B | Southbound |
| When scheduled to 5 Av S/ S Jackson St | Variant or Other Instructions |

## 3 Av/Cedar St

**From: 10 Av W/W Fulton St**

♦ 10 Av W
C Olympic Way W
C W Olympic Pl
R 2 Av W
L W Roy St
R Queen Anne Av N
L Denny Way
R 3 Av
S most trips continue as Route 14 to Mount Baker

***When Scheduled to S Jackson St/5 Av S***
C 3 Av
C 3 Av S
L 2 Av Ext S
L S Jackson St
S

## 10 Av W/W Fulton St

**From: S Jackson St/12 Av S**

♦ S Jackson St
R 4 Av S
L Prefontaine Pl S
C 3 Av
L Broad St
R 1 Av
C 1 Av N
L Mercer St
C W Mercer St
R 2 Av W
L W Olympic Pl
C Olympic Way W
C 10 Av W
R W Armour St
L 9 Av W
L W Fulton St

***Slow Order***
*15 mph or less on W Fulton St*

L 10 Av W
S

***When Scheduled from S Jackson St/5 Av S***
♦ S Jackson St
R 4 Av S
L Prefontaine Pl S
C 3 Av
C regular route

***Comfort Station Routing***
Operate regular route
**2** 10 Av W/W Armour St
**C** 10 Av W
**C** W Fulton St
**C** 8 Av W
**C** W Raye St
**R** 7 Av W
**2** Route 2 layover (pull poles)
**C** 7 Av W
**L** W McGraw St
**L** 6 Av W
**L** W Raye St
C 8 Av W
C W Fulton St
C 10 Av W
**S**

**Awareness Areas**
*3 Av/Spring St*

**Allow off board fare collection in designated area on 3 Av in the CBD.**

Route 1 is grouped with Route 14

| *To* | | *Base* | |
|---|---|---|---|
| Downtown Seattle | 0056 | Atlantic Base | 04D1 |
| Kinnear | 03D1 | | |

*Northbound, when scheduled from Route 14 to Route 1, change signs at 12 S/S Jackson St.*
*Southbound, when scheduled from Route 1 to to Route 14, change signs at 3 Av/Cedar St.*

# Route 1



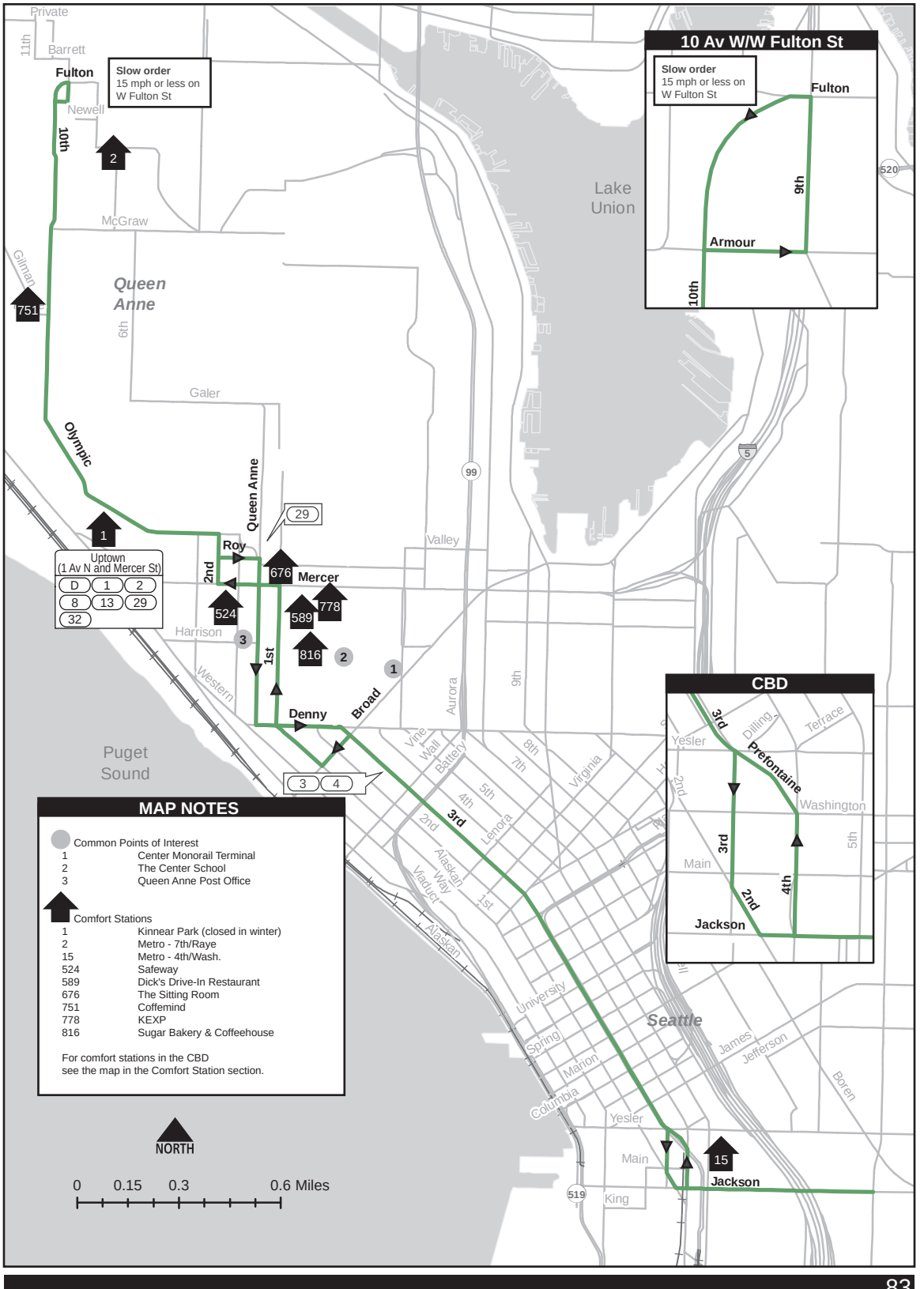

Slow order
15 mph or less on
W Fulton St
10 Av W/W Fulton St
Slow order
15 mph or less on
W Fulton St
Fulton
9th
Armour
10th
Private
Barrett
11th
Fulton
Newell
10th
2
McGraw
Gilman
751
Queen Anne
6th
Galer
Olympic
Queen Anne
29
1
Roy
2nd
676
Mercer
524
589
778
816
Uptown
(1 Av N and Mercer St)
D
1
2
8
13
29
32
Harrison
3
1st
2
1
Western
Denny
Broad
Valley
Aurora
9th
Vine
Wall
Battery
8th
7th
Virginia
5th
4th
3rd
2nd
Lenora
Alaskan Way
Viaduct
1st
Alaskan
University
Spring
Marion
Columbia
Yesler
Main
King
Jackson
15
Seattle
James
Jefferson
Boren
Lake Union
520
5
99
519
Puget Sound
3
4
CBD
3rd
Dilling
Terrace
Yesler
Prefontaine
2nd
Washington
3rd
5th
Main
4th
2nd
Jackson
MAP NOTES
Common Points of Interest
1 Center Monorail Terminal
2 The Center School
3 Queen Anne Post Office
Comfort Stations
1 Kinnear Park (closed in winter)
2 Metro - 7th/Raye
15 Metro - 4th/Wash.
524 Safeway
589 Dick's Drive-In Restaurant
676 The Sitting Room
751 Coffemind
778 KEXP
816 Sugar Bakery & Coffeehouse
For comfort stations in the CBD
see the map in the Comfort Station section.
NORTH
0
0.15
0.3
0.6 Miles

## 7 Av W/W Raye St

**From: Lake Washington Blvd/Madrona Dr**

♦ Lake Washington Blvd
R Madrona Dr
L E Denny Way

***Slow Order***
*10 mph or less between 34 Av/E Howell St & 35 Av/E Denny Way*

L 34 Av
R E Union St
R 13 Av
L E Madison St
R E Union St

C Seneca St

***Safety Stop***
*Seneca St at 6 Av: test brakes and check air pressure for a minimum of 90 lbs.*

***Slow Order***
*Seneca St between 4 Av & 3 Av: 10 mph on dry pavement and 5 mph on wet pavement*

R 3 Av
L Broad St
R 1 Av
C 1 Av N
L Roy St
R Queen Anne Av N
L W Galer St
R 6 Av W
L W Raye St
L 7 Av W
S

***When Scheduled from S Jackson St/5 Av S***

♦ S Jackson St
R 4 Av S
L Prefontaine Pl S
C 3 Av
C regular route

***When Scheduled from Jefferson St/9 Av***
Operate regular route

♦ Jefferson St
R 9 Av
L James St
R 3 Av
C regular route

**Allow off board fare collection in designated area on 3 Av in the CBD.**

## Lake Washington Blvd/Madrona Dr

**From: 7 Av W/W Raye St**

♦ 7 Av W
L W McGraw St
R 6 Av W
L W Galer St
R Queen Anne Av N

***Slow Order***
*On Queen Anne Av N S/B between W Highland Dr & W Roy St: 10 mph or less dry surface; 5 mph or less wet surface.*

***Safety Stop***
*On Queen Anne Av N Nearside W Highland Dr: test brakes and check air.*

L Denny Way
R 3 Av
L Spring St
L Hubbell Pl
R Seneca St
C E Union St
R 11 Av
L E Madison St
R E Union St
L 34 Av

***Slow Order***
*10 mph or less between 34 Av/E Howell St & 35 Av/E Denny Way*

R E Denny Way
R Madrona Dr
C counterclockwise loop at Lk Washington Blvd
S

***When Scheduled to S Jackson St/5 Av S***
Operate regular route

2 3 Av
C 3 Av S
L 2 Av Ext S
L S Jackson St

***Layover Instructions for Madrona Drive/ Lake Washington Blvd***
When approaching the nearside zone at Madrona Drive/ Newport Way, scan for coaches in the layover area. If there are two coaches in the layover, hold at the Madrona Drive/ Newport Way stop until a coach departs the layover. Do not pull forward to the stop sign to hold for room in the layover.

**Awareness Areas**
*9 Av/Jefferson St*
*3 Av/Spring St*

Route 2 is grouped with Route 13

| To | | To | | Base | |
|---|---|---|---|---|---|
| 7 Av W/W Raye St | 0061 | Madrona Dr/Lake Washington Blvd | | Atlantic Base | 04D1 |
| at 8 Av/Seneca St | 0351 | at Queen Anne/Mercer St | 0059 | Atlantic (via Broadway) | 05A2 |
| Downtown | 0061 | at 34/Pike St | 0124 | Central Base | 04D3 |
| at 3/Cedar | 000F | To Route 3 (Madrona/34 St) | | | |
| | | at 3/Cedar | 0069 | | |
| | | Downtown Only | 0088 | | |

***Nights/Sundays***
*When scheduled to 34 Av/E Union St (Route 3) or 25 Av/S Walker St (Route 4) refer to Rt. 3 instructions.*

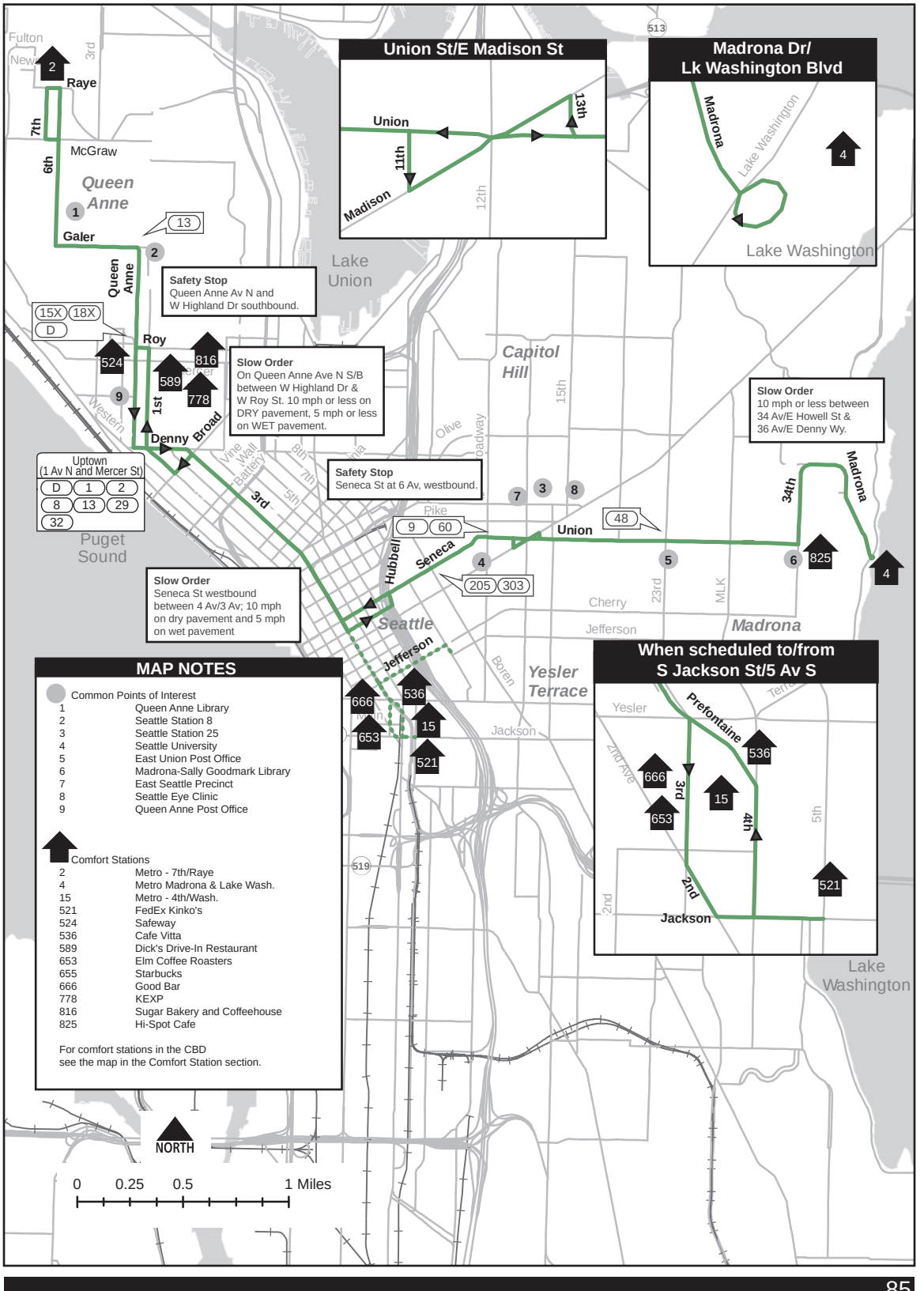


## MAP NOTES

Common Points of Interest

| | |
|---|---|
| 1 | Queen Anne Library |
| 2 | Seattle Station 8 |
| 3 | Seattle Station 25 |
| 4 | Seattle University |
| 5 | East Union Post Office |
| 6 | Madrona-Sally Goodmark Library |
| 7 | East Seattle Precinct |
| 8 | Seattle Eye Clinic |
| 9 | Queen Anne Post Office |

Comfort Stations

| | |
|---|---|
| 2 | Metro - 7th/Raye |
| 4 | Metro Madrona & Lake Wash. |
| 15 | Metro - 4th/Wash. |
| 521 | FedEx Kinko's |
| 524 | Safeway |
| 536 | Cafe Vitta |
| 589 | Dick's Drive-In Restaurant |
| 653 | Elm Coffee Roasters |
| 655 | Starbucks |
| 666 | Good Bar |
| 778 | KEXP |
| 816 | Sugar Bakery and Coffeehouse |
| 825 | Hi-Spot Cafe |

For comfort stations in the CBD
see the map in the Comfort Station section.



"Don't let this sedentary job impact your health, make time for exercise."

**Soren Jacobsen**
North Base
Operator of the Month
January 2020

"Be the driver that you want driving your bus. Be kind to everyone who boards your coach."

**Diane Hagemann**
East Base
Operator of the Month
January 2020

"Treat others with respect and be patient."

**Sambo Vun**
South Base
Operator of the Month
January 2020

# Downtown Seattle

## From: 34 Av/E Union St

♦ 34 Av
R E Cherry St
L 23 Av
R E Jefferson St
C Jefferson St

***Safety Stop***
*Jefferson St/9 Av (W/B) test brakes and check air pressure (90 lbs)*

R 9 Av
L James St

***Slow Order***
*10 mph or less on dry surface; 5 mph or less on wet surface down James St from 9 Av to 3 Av*

***Safety Stop***
*James St and 5 Av (W/B) test brakes and check air pressure (90 lbs)*

R 3 Av
S

***When Scheduled from 21 Av/E James St***
♦ 21 Av
C 21 Av
R E Cherry St
R 23 Av
C regular route

## From: 3 Av W/W Cremona St

♦ 3 Av W

***Slow Order***
*20 mph or less on 3 Av W between W Smith St and W Fulton St*

L W McGraw St
R Queen Anne Av N
L Boston St
R 5 Av N
C Taylor Av N
R Valley St
L 5 Av N
C Cedar St
L 3 Av
S

**Allow off board fare collection in designated area on 3 Av in the CBD.**

**Awareness Areas**
*3 Av/Spring St*
*9 Av/Jefferson St*

Route 3 is grouped with Route 4

| *To* | | *Base* | |
|---|---|---|---|
| Downtown Seattle at 9 Av/Jefferson St | 0071 | Atlantic Base | 04D1 |
| | | Atlantic (via Broadway) | 05A2 |
| To Route 13 | 0351 | Atlantic (via S Jackson) | 059E |
| To Route 3 | 0364 | | |
| To Route 4 | 0342 | | |
| To Downtown Only | 026D | | |

## Seattle Pacific University

**From: Downtown Seattle**

♦ 3 Av
R Cedar St
C 5 Av N
R Valley St
L Taylor Av N

***Slow Order***
*10 mph or less on Taylor Av N (N/B) between 1700 block (Taylor Towers Apts) and Howe St*

C 5 Av N
L Boston St
R Queen Anne Av N
L W McGraw St
R 3 Av W

***Slow Order***
*20 mph or less on 3 Av W between W Fulton St and W Smith St*

R W Nickerson St
S

***When Scheduled from S Jackson St/5 Av S***
♦ S Jackson St
R 4 Av S
L Prefontaine St
R 3 Av
C 3 Av

## 34 Av/E Union St

**From: Downtown Seattle**

♦ 3 Av
L James St

***Slow Order***
*10 mph or less on James St between 4 Av & 6 Av.*

R 9 Av
L Jefferson St
C E Jefferson St
L 21 Av
R E Cherry St
L 34 Av
L E Spring St
R 33 Av
R E Union St
R 34 Av
S

***When Scheduled to 21 Av/E James St***
Operate regular route
2 21 Av
S E James St

***Comfort Station Access When Directed on Run Card***
Operate regular route
2 E Union St
L 34 Av
R E Denny Way
R Madrona Dr

***Slow order***
*10 mph or less between 34 Av/E Howell St & 35 Av/E Denny Way*

***Note layover instructions***
C counterclockwise loop at Lk Washington Blvd
2 Route 2 layover
C Lk Washington Blvd
R Madrona Dr
L E Denny Way
L 34 Av
S (fs) E Union St

***Layover Instructions for Madrona Drive/ Lake Washington Blvd***
When approaching the nearside zone at Madrona Drive/Newport Way, scan for coaches in the layover area. If there are two coaches in the layover, hold at the Madrona Drive/ Newport Way stop until a coach departs the layover. Do not pull forward to the stop sign to hold for room in the layover.

**Awareness Areas**
*3 Av/Spring St*
*9 Av/Jefferson St*

**Allow off board fare collection in designated area on 3 Av in the CBD.**

Route 3 is grouped with Route 4

| *To* | | *Base* | |
|---|---|---|---|
| Downtown Seattle at 5 Av N/Republican St | 006B | Atlantic Base | 04D1 |
| | | Atlantic (via Broadway) | 05A2 |
| To Route 3 (34/Union) | 0069 | Atlantic (via S Jackson) | 059E |
| To Route 3 (21/James) | 006C | | |
| To Route 4 | 0080 | | |

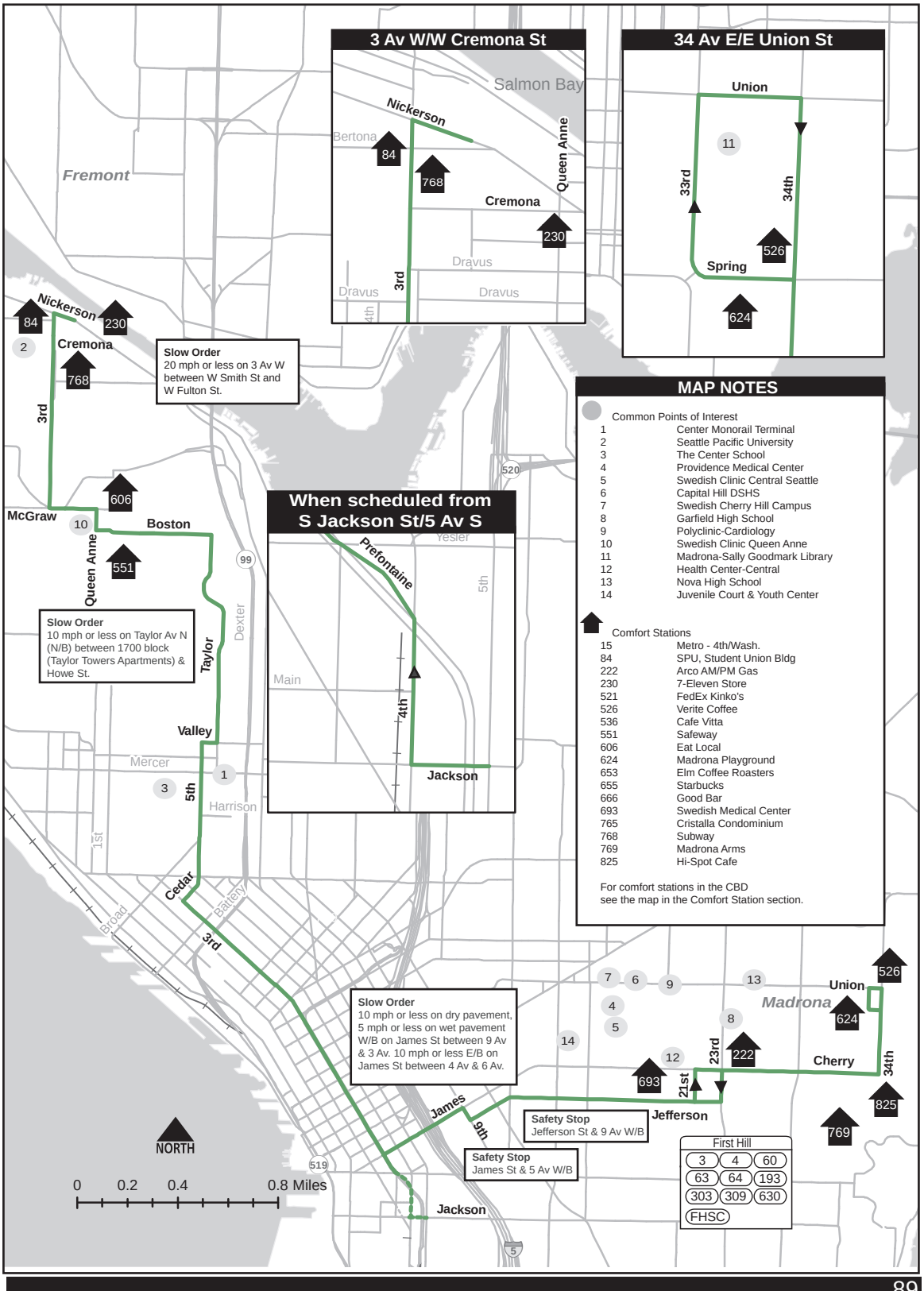
3 Av W/W Cremona St
Salmon Bay
Nickerson
Bertona
84
768
Queen Anne
Cremona
230
Dravus
3rd
Dravus
Dravus
4th
34 Av E/E Union St
Union
11
33rd
34th
526
Spring
624
Fremont
Nickerson
84
230
2
Cremona
768
3rd
Slow Order
20 mph or less on 3 Av W between W Smith St and W Fulton St.
606
McGraw
10
Boston
Queen Anne
551
99
Dexter
Taylor
Slow Order
10 mph or less on Taylor Av N (N/B) between 1700 block (Taylor Towers Apartments) & Howe St.
When scheduled from S Jackson St/5 Av S
Prefontaine
Yesler
5th
Main
4th
Jackson
520
Valley
Mercer
3
5th
1
Harrison
1st
Broad
Cedar
Battery
3rd
Slow Order
10 mph or less on dry pavement, 5 mph or less on wet pavement W/B on James St between 9 Av & 3 Av. 10 mph or less E/B on James St between 4 Av & 6 Av.
James
9th
Safety Stop
Jefferson St & 9 Av W/B
Safety Stop
James St & 5 Av W/B
Jefferson
NORTH
0 0.2 0.4 0.8 Miles
519
Jackson
5
MAP NOTES
Common Points of Interest
1 Center Monorail Terminal
2 Seattle Pacific University
3 The Center School
4 Providence Medical Center
5 Swedish Clinic Central Seattle
6 Capital Hill DSHS
7 Swedish Cherry Hill Campus
8 Garfield High School
9 Polyclinic-Cardiology
10 Swedish Clinic Queen Anne
11 Madrona-Sally Goodmark Library
12 Health Center-Central
13 Nova High School
14 Juvenile Court & Youth Center
Comfort Stations
15 Metro - 4th/Wash.
84 SPU, Student Union Bldg
222 Arco AM/PM Gas
230 7-Eleven Store
521 FedEx Kinko's
526 Verite Coffee
536 Cafe Vitta
551 Safeway
606 Eat Local
624 Madrona Playground
653 Elm Coffee Roasters
655 Starbucks
666 Good Bar
693 Swedish Medical Center
765 Cristalla Condominium
768 Subway
769 Madrona Arms
825 Hi-Spot Cafe
For comfort stations in the CBD see the map in the Comfort Station section.
7
6
9
13
Union
526
4
Madrona
624
5
8
14
12
23rd
222
Cherry
34th
693
21st
825
769
First Hill
3 4 60
63 64 193
303 309 630
FHSC



"Always bring your lunch and put safety before schedule."

**Nicholas Ryan**
Ryerson Base
Operator of the Month
January 2020

"Forget about the things you can do nothing about, change the things you can, and forget about the rest. Want to know what you can change? ...yourself."

**Gary Reed**
Bellevue Base
Operator of the Month
February 2020

"Be patient, try to empathize with customers and strive to assist your customers!"

**Michael Brannon**
Atlantic Base
Operator of the Month
February 2020

# Downtown Seattle

## From: 3 Av W/W Cremona St

♦ 3 Av W

***Slow Order***
*20 mph or less on 3 Av W between W Smith St and W Fulton St*

L W McGraw St
R Queen Anne Av N
L Boston St
R 5 Av N
C Taylor Av N
R Valley St
L 5 Av N
C Cedar St
L 3 Av
S 3 Av

***When Scheduled to S Jackson St/5 Av S***
Operate regular route
2 3 Av
C 3 Av S
L 2 Av Ext S
L S Jackson St
S

**Allow off board fare collection in designated area on 3 Av in the CBD.**

**Awareness Areas**
*3 Av/Spring St*
*9 Av/Jefferson St*

## From: S Walker St/25 Av S

♦ S Walker St
R Rainier Av S
R 23 Av S
R S Plum St
L M.L.King Jr Way S
L S Judkins St
R 26 Av S
L S Dearborn St
R 23 Av S
C 23 Av
L E Jefferson St
C Jefferson St

***Safety Stop***
*Jefferson St/9 Av (W/B) test brakes and check air pressure (90 lbs)*

R 9 Av
L James St

***Slow Order***
*10 mph or less on dry surface; 5 mph or less on wet surface down James St from 9 Av to 3 Av*

***Safety Stop***
*5 Av and James St (W/B) test brakes and check air pressure (90 lbs)*

R 3 Av
S

***When Scheduled from 21 Av/E James St***
♦ 21 Av/E James St
C 21 Av
R E Cherry St
R 23 Av
R E Jefferson St
C regular route

***Sight-Impaired Customers Frequent the Intersection at Rainier Av S & 23 Av S***

Route 4 is grouped with Route 3

| *To (from Judkins Park)* | | *Base* | |
|---|---|---|---|
| Downtown Seattle | 0082 | Atlantic Base | 04D1 |
| at 9 Av/Jefferson St | | Atlantic (via Broadway) | 0022 |
| To Route 4 | 0342 | Atlantic (via S Jackson) | 059E |
| To Route 3 | 0364 | | |
| To Route 13 | 0351 | | |
| To Downtown Only | 026F | | |

## Seattle Pacific University
### From: Downtown Seattle

♦ 3 Av
R Cedar St
C 5 Av N
R Valley St
L Taylor Av N

***Slow Order***
*10 mph or less on Taylor Av N (N/B) between 1700 block (Taylor Towers Apts) & Howe St*

C 5 Av N
L Boston St
R Queen Anne Av N
L W McGraw St
R 3 Av W

***Slow Order***
*20 mph or less on 3 Av W between W Fulton St and W Smith St*

R W Nickerson St
S

***When Scheduled from S Jackson St/5 Av S***
♦ S Jackson St
R 4 Av S
L Prefontaine Pl S
C 3 Av

## S Walker St/25 Av S
### From: Downtown Seattle

♦ 3 Av
L James St

***Slow Order***
*10 mph or less on James St between 4 Av & 6 Av*

R 9 Av
L Jefferson St
C E Jefferson St
R 23 Av
C 23 Av S
L S Dearborn St
R 24 Av S
L S Judkins St
R M. L. King Jr Way S

***Slow Order***
*15 mph or less on 24 Av S between S Dearbon St and S Norman St*

R S Walker St
S

***When Scheduled to 21 Av/E James St***
Operate regular route
2 E Jefferson St
L 21 Av
S E James St

**Allow off board fare collection in designated area on 3 Av in the CBD.**

**Awareness Areas**
*3 Av/Spring St*
*9 Av/Jefferson St*

***Sight-Impaired Customers Frequent the Intersection at Rainier Av S & 23 Av S***

Route 4 is grouped with Route 3

| *To (from E Queen Anne)* | | *Base* | |
|---|---|---|---|
| Dowtown Seattle | 007D | Atlantic Base | 04D1 |
| at 5 Av N/N Republican St | | Atlantic (via Broadway) | 0022 |
| To Route 4 (Judkins Park) | 0080 | Atlantic (via S Jackson) | 059E |
| To Route 3 (Madrona) | 0069 | | |
| To Route 3 (First Hill) | 006C | | |
| To Downtown Only | 026F | | |
| First Hill/E Jefferson St | 06B1 | | |

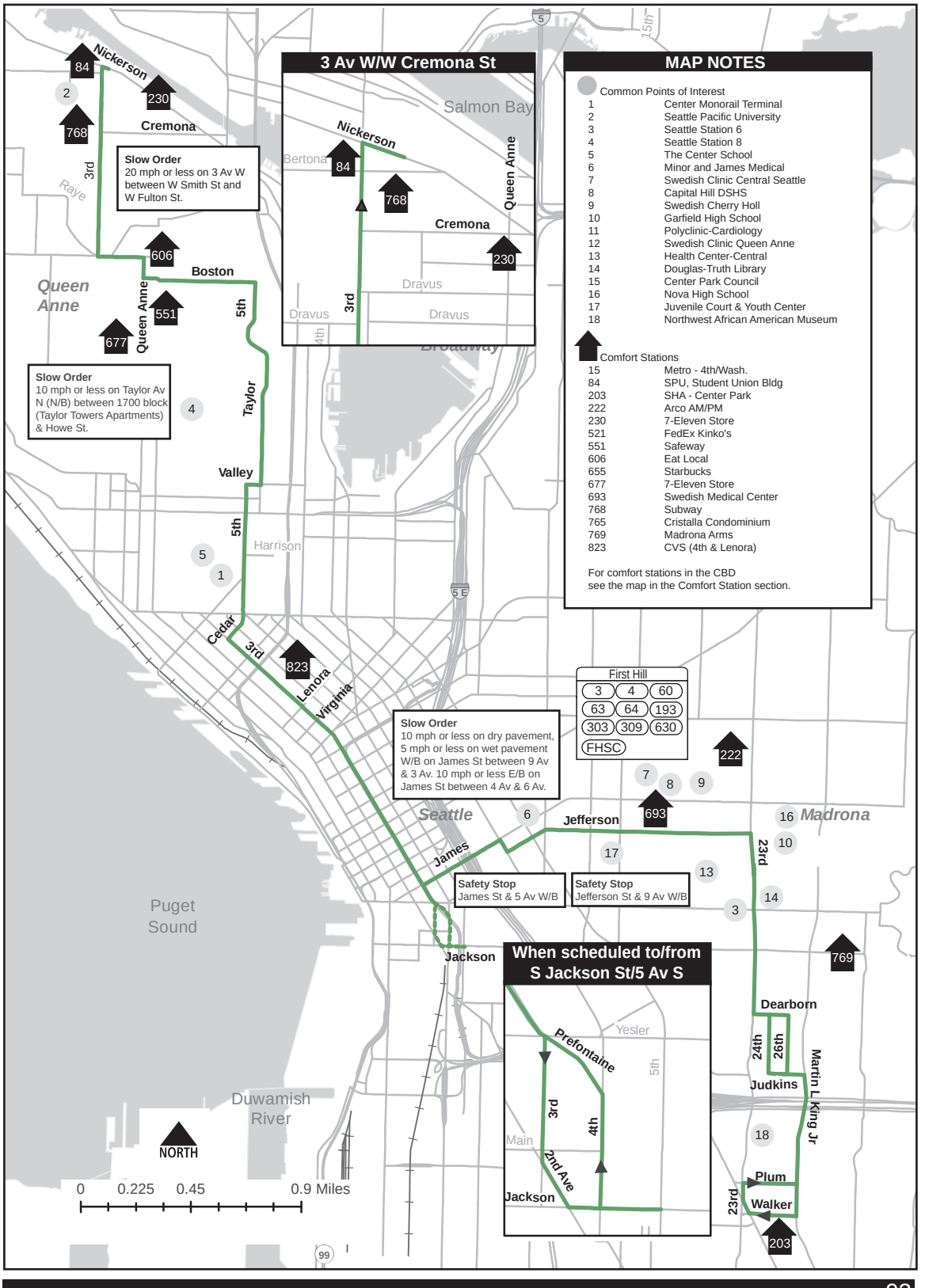
3 Av W/W Cremona St
Salmon Bay
Nickerson
Bertona
84
768
Queen Anne
Cremona
230
Dravus
3rd
4th
Broadway
MAP NOTES
Common Points of Interest
1 Center Monorail Terminal
2 Seattle Pacific University
3 Seattle Station 6
4 Seattle Station 8
5 The Center School
6 Minor and James Medical
7 Swedish Clinic Central Seattle
8 Capital Hill DSHS
9 Swedish Cherry Holl
10 Garfield High School
11 Polyclinic-Cardiology
12 Swedish Clinic Queen Anne
13 Health Center-Central
14 Douglas-Truth Library
15 Center Park Council
16 Nova High School
17 Juvenile Court & Youth Center
18 Northwest African American Museum
Comfort Stations
15 Metro - 4th/Wash.
84 SPU, Student Union Bldg
203 SHA - Center Park
222 Arco AM/PM
230 7-Eleven Store
521 FedEx Kinko's
551 Safeway
606 Eat Local
655 Starbucks
677 7-Eleven Store
693 Swedish Medical Center
768 Subway
765 Cristalla Condominium
769 Madrona Arms
823 CVS (4th & Lenora)
For comfort stations in the CBD see the map in the Comfort Station section.
Slow Order
20 mph or less on 3 Av W between W Smith St and W Fulton St.
Slow Order
10 mph or less on Taylor Av N (N/B) between 1700 block (Taylor Towers Apartments) & Howe St.
Slow Order
10 mph or less on dry pavement, 5 mph or less on wet pavement W/B on James St between 9 Av & 3 Av. 10 mph or less E/B on James St between 4 Av & 6 Av.
Safety Stop
James St & 5 Av W/B
Safety Stop
Jefferson St & 9 Av W/B
When scheduled to/from S Jackson St/5 Av S
Prefontaine
Yesler
5th
Main
2nd Ave
Jackson
First Hill
3 4 60
63 64 193
303 309 630
FHSC
Nickerson
Boston
Queen Anne
Taylor
Valley
5th
Harrison
Cedar
3rd
Lenora
Virginia
James
Jefferson
Seattle
Madrona
Puget Sound
Duwamish River
Dearborn
24th
26th
Judkins
Marin L King Jr
23rd
Plum
Walker
NORTH
0 0.225 0.45 0.9 Miles
99
5
5 E
15th



"Always do bus rodeos. Your skills will improve x 10!"

**Mark Lewis**
Central Base
Operator of the Month
February 2020

"Remain calm. We all have imperfections so be kind to everyone. Always take joy with you. Jesus first, then others and yourself last."

**Earnestine Johnson**
Ryerson Base
Operator of the Month
February 2020

"Slow down, don't take anything personal, and keep positive".

**Paul Sanchez**
East Base
Operator of the Month
February 2020

## Downtown Seattle

### From: Shoreline Community College

♦ Shoreline Community College
C upper rdwy (past bldgs 1000, 1200, 1300)
L at stop sign
L NW Innis Arden Way
C N Innis Arden Way
R Greenwood Av N
L N 160 St
R Dayton Av N
R Westminster Way N
C Greenwood Av N
C Phinney Av N
L N 43 St
R Fremont Av N
L Fremont Way N
R Aurora Av N
L "Downtown/Denny Way" exit
S Denny Way (most trips continue as Route 21)

***When Scheduled to 3 Av S/S Main St***
Operate regular route
2 Aurora Av N/Denny Way
C 7 Av N
C Wall St
L 3 Av
R Columbia St (use left general purpose lane)
L 2 Av
C 2 Av Ext S
S 2 Av Ext S (ns)/ S Jackson St

***When Scheduled to SODO Busway/S Royal Brougham***
Operate regular route
2 Aurora Av N/Denny Way
C 7 Av N
C Wall St
L 3 Av
C 3 Av S
L 2 Av Ext S
C 4 Av S
L S Royal Brougham Way
R SODO Busway
S S Royal Brougham Way (fs)

***When Shoreline College Gates Closed***
♦ Temporary terminal
Operate regular route

## Shoreline Community College

### From: 4 Av S/Royal Brougham

♦ 4 Av S
2 4 Av S Island Stop
C 4 Av S
L Prefontaine Pl S
C 3 Av
R Battery St
L Borealis Av
C 7 Av N
C Aurora Av N
R Bridge Way N exit
L N 38 St
R Fremont Way N
R Fremont Av N
L N 43 St
R Phinney Av N
C Greenwood Av N
C Westminster Way N
L Dayton Av N
L N 160 St
R Greenwood Av N
L NW Innis Arden Way
R island to N-S rdwy (keep left on upper rdwy)
S

***When Scheduled from N Innis Arden Way/ Greenwood Av N***
♦ N Innis Arden Way
R island to N-S rdwy (keep left on upper rdwy)
2 Shoreline CC
C regular route

***When Shoreline College Gates Closed***
Operate regular route
2 Greenwood Av N/N Innis Arden Way
L N Innis Arden Way
L counter clockwise loop around road island
S temporary Layover n/s Greenwood Av N
*NOTE:*
Sani-can at Layover with T-Key Padlock
Also the Comfort Station on campus is still available to walk to.

**Allow off board fare collection in designated area on 3 Av in the CBD.**

**Awareness Areas**
*4 Av S/Seattle Blvd S*
*3 Av/Union St*
*3 Av/Columbia St*

Route 5 is grouped with Route 21

| *To* | | *Base* | |
|---|---|---|---|
| Downtown Seattle | 0390 | Central Base (via Airport Way) | 0026 |
| Stadium Station | 028D | | |
| Shoreline Community College | 03C7 | | |

*Northbound, when scheduled from Route 21 to Route 5, change signs at 4 Av S/S Royal Brougham Way*
*Southbound, when scheduled from Route 5 to Route 21 change signs at 5 Av/Wall St*

## Downtown Seattle

**From: NW 90 St/1 Av NW**

♦ NW 90 St
L 3 Av NW
L NW 85 St
C N 85 St
R Greenwood Av N
C Phinney Av N
L N 46 St
R Aurora Av N
L "Downtown/Denny Way" exit
C 7 Av N
C Wall St
L 3 Av
S Pike St

***Express Stops Southbound***
*Make no stops between Phinney Av N/N 65 St & Aurora Av N/John St except at:*

- Phinney Av N/N 55 St
- Phinney Av N/N 46 St

***When Scheduled to 3 Av S/S Main St***
Operate regular route

2 Wall St
L 3 Av
R Columbia St
L 2 Av
C 2 Av Ext S
S 2 Av Ext S (ns)/ S Jackson St

## Greenwood

**From: 4 Av S/Royal Brougham**

♦ 4 Av S
2 4 Av S Island Stop at 4 Av S/S Jackson St
C 4 Av S
L Prefontaine Pl S
C 3 Av
R Battery St
L Aurora Av (enter Aurora Av N/HWay 99)
C Aurora Av N
R "Green Lake Way N" exit
L N 46 St
R Phinney Av N
C Greenwood Av N
L N 90 St
S 1 Av NW

***Express Stops Northbound***
*Make no stops between Aurora Av N/Denny Way & Phinney Av N/N 64 St except at:*

- Phinney Av N/N 46 St
- Phinney Av N/N 55 St

**Allow off board fare collection in designated area on 3 Ave in the CBD.**

**Awareness Areas**
*4 Av/S Washington St*
*3 Av/Virginia St*
*3 Av/Pike St*
*3 Av/Pine St*

Route 5 is grouped with Route 21

| *Express* | | *Base* | |
|---|---|---|---|
| Downtown Seattle | 008A | Central Base (via Airport Way) | 0026 |
| Greenwood | 0086 | | |

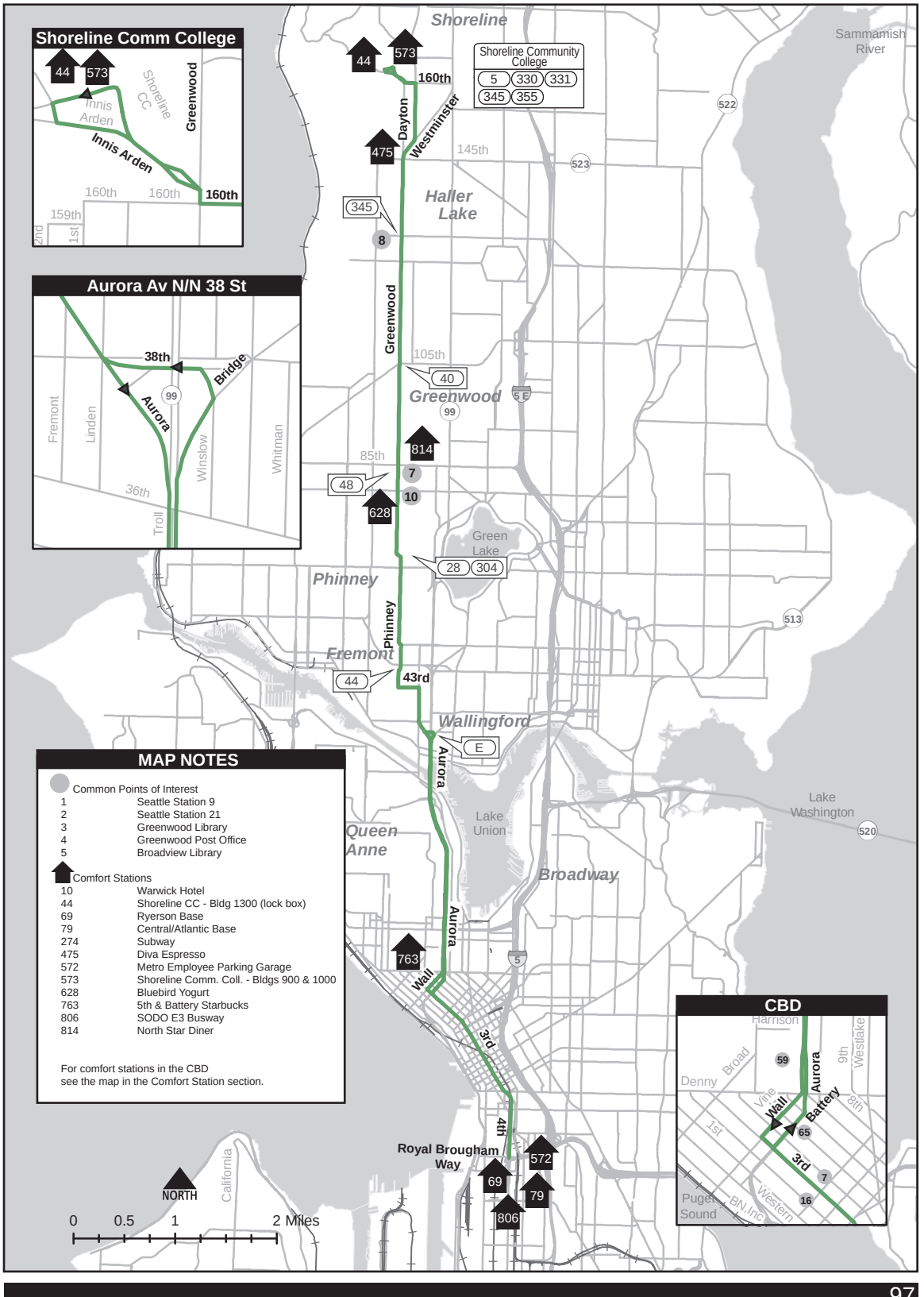
Shoreline Comm College
44
573
Shoreline CC
Greenwood
Innis Arden
Innis Arden
160th
160th
160th
159th
2nd
1st
Aurora Av N/N 38 St
38th
Bridge
Aurora
99
Fremont
Linden
Winslow
Whitman
36th
Troll
Shoreline
Shoreline Community College
5
330
331
345
355
Sammamish River
522
523
160th
Dayton
Westminster
475
145th
Haller Lake
345
8
Greenwood
105th
40
Greenwood
5 E
99
814
85th
7
48
10
628
Green Lake
28
304
Phinney
Phinney
513
Fremont
44
43rd
Wallingford
E
Aurora
Lake Union
Lake Washington
520
Queen Anne
Broadway
Aurora
763
Wall
5
3rd
4th
Royal Brougham Way
572
69
79
806
California
NORTH
0
0.5
1
2 Miles
CBD
Harrison
Broad
Denny
Vine
Wall
Aurora
Battery
9th
Westlake
8th
1st
3rd
Puget Sound
BN.Inc
Western
59
65
7
16
MAP NOTES
Common Points of Interest
1 Seattle Station 9
2 Seattle Station 21
3 Greenwood Library
4 Greenwood Post Office
5 Broadview Library
Comfort Stations
10 Warwick Hotel
44 Shoreline CC - Bldg 1300 (lock box)
69 Ryerson Base
79 Central/Atlantic Base
274 Subway
475 Diva Espresso
572 Metro Employee Parking Garage
573 Shoreline Comm. Coll. - Bldgs 900 & 1000
628 Bluebird Yogurt
763 5th & Battery Starbucks
806 SODO E3 Busway
814 North Star Diner
For comfort stations in the CBD
see the map in the Comfort Station section.

## Downtown Seattle

**From: S Henderson St/Rainier Av S**

♦ S Henderson St
R Seward Park Av S
R Rainier Av S

***Slow Order***
*Trolleys-25 mph or less on Rainier Av S between S Andover St & S Court St*

L S Jackson St
R 4 Av S
L Prefontaine Pl S
C 3 Av
R Virginia St
S Virginia St layover (ns 4Av) (overflow only ns 5 Av)
*Operator note: deboard only at any Virginia St layover zone

***When Scheduled to 5 Av S/S Jackson St***
Operate regular route
2 S Jackson St
L 5 Av S

***When Scheduled to S Jackson St/12 Av S***
Operate regular route
2 S Jackson St
S 12 Av S (route continues as Route 49)

***When Scheduled to Virginia St/4 Av***
C 3 Av
R Virginia St
S 4 Av

***When Scheduled to 3 Av/Pike St***
Operate regular route
2 3 Av
S Pike St

***When Scheduled from Waters Av S/ S Fletcher St***
♦ Waters Av S
R 62 Av S
L S Prentice St
L 64 Av S

***Slow Order***
*10 mph or less when wet pavement on 64 Av S between S Cooper St & Waters Av S*

L Waters Av S
R 57 Av S

***Slow Order***
*Trolleys-5 mph or less on 57 Av S between Waters Av S & Rainier Av S*

L Rainier Av S

***Slow Order***
*Trolleys-25 mph or less on Rainier Av S between S Andover St & S Court St*

L S Jackson St
C regular route

***Sight-Impaired Customers Frequent the Intersection at Rainier Av S & 23 Av S***

## Rainier Av S/S Henderson St

**From: Downtown Seattle**

♦ Virginia St
R 7 Av
R Stewart St
L 3 AV
C 3 Av S
L 2 Av Ext S
L S Jackson St
R Rainier Av S

***Slow Order***
*Trolleys-20 mph or less S/B at Rainier Av S/ S Walden St*

***Slow Order***
*Trolleys-25 mph or less on Rainier Av S between S Court St & S Andover St*

***Slow Order***
*10 mph or less S/B at Rainier Av S & S Holly St*

R 57 Av S

***Slow Order***
*Trolleys-5 mph or less on 57 Av S between Rainier Av S & Waters Av S*

***Slow Order***
*10 mph or less on wet pavement on 64 Av S between S Cooper St & Waters Av S*

L Waters Av S
R 62 Av S
L S Prentice St
L 64 Av S
L Waters Av S

R 57 Av S
L Rainier Av S
R S Henderson St
S

***When Scheduled from Pine St***
♦ Pine St
L 3 Av

***When Scheduled to S Henderson St Turnback***
L S Henderson Stt
S

***When Scheduled from Virginia St/6 Av***
C Virginia St
R 7 Av
R Stewart St
L 3 Av

**Allow off board fare collection in designated area on 3 Av in the CBD.**

**Awareness Areas**
*3 Av/Spring St*

Route 7 is grouped with Route 49

| *To* | | *Base* | |
|---|---|---|---|
| Downtown Seattle | 00AD | Central Base (via S Jackson St) | 000D |
| at 12 Jackson St (To Route 49) | 0337 | | |
| S Jackson St Only | 0432 | | |
| Prentice Street | 00AF | Atlantic (via S Jackson St) | 059E |
| Rainier Beach | 020A | Central Base (via Airport Way) | 0026 |

*When scheduled to Rainier Beach via Prentice Street, change signs to Rainier Beach at 62 Av S/S Prentice St*

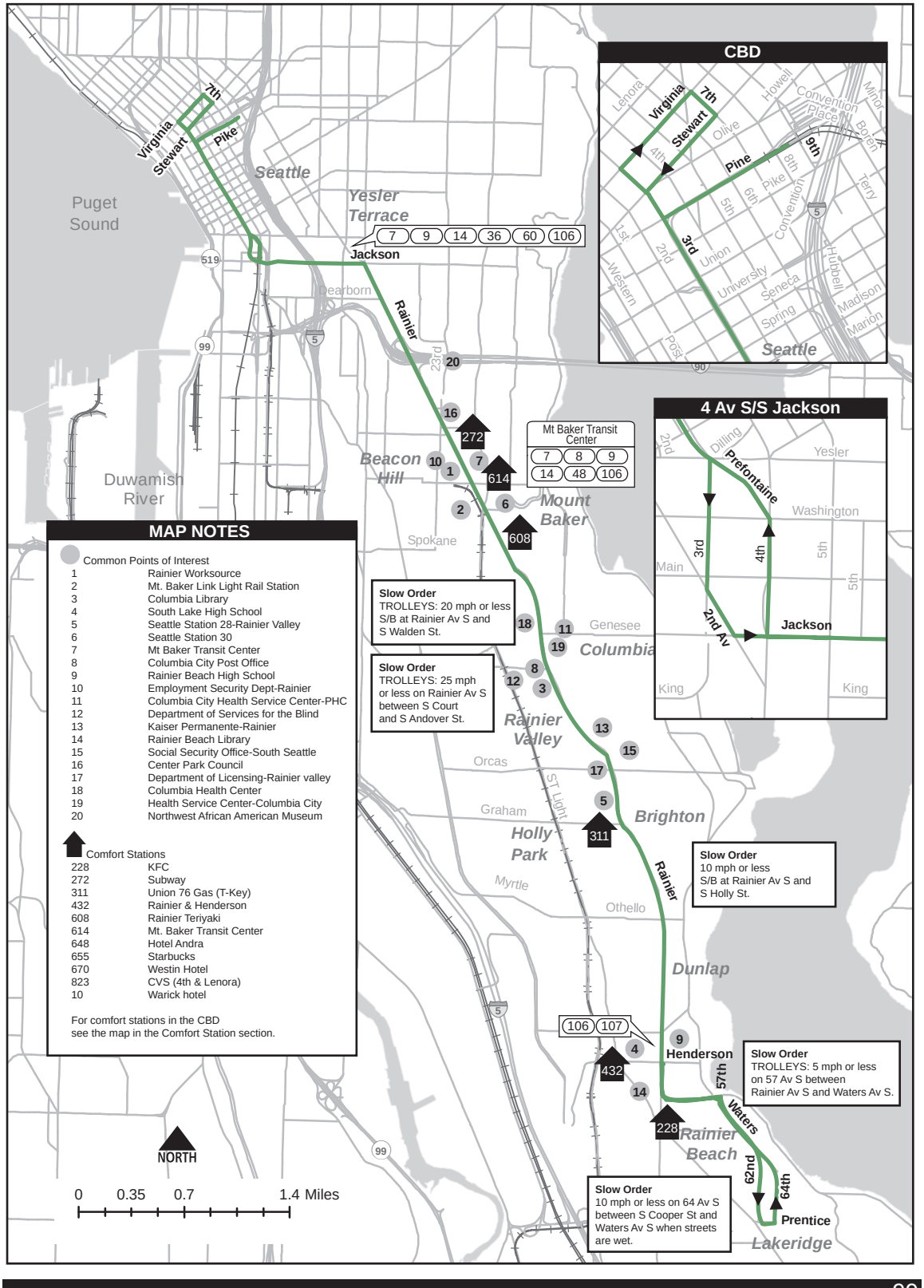


## MAP NOTES

Common Points of Interest

| | |
|---|---|
| 1 | Rainier Worksource |
| 2 | Mt. Baker Link Light Rail Station |
| 3 | Columbia Library |
| 4 | South Lake High School |
| 5 | Seattle Station 28-Rainier Valley |
| 6 | Seattle Station 30 |
| 7 | Mt Baker Transit Center |
| 8 | Columbia City Post Office |
| 9 | Rainier Beach High School |
| 10 | Employment Security Dept-Rainier |
| 11 | Columbia City Health Service Center-PHC |
| 12 | Department of Services for the Blind |
| 13 | Kaiser Permanente-Rainier |
| 14 | Rainier Beach Library |
| 15 | Social Security Office-South Seattle |
| 16 | Center Park Council |
| 17 | Department of Licensing-Rainier valley |
| 18 | Columbia Health Center |
| 19 | Health Service Center-Columbia City |
| 20 | Northwest African American Museum |

Comfort Stations

| | |
|---|---|
| 228 | KFC |
| 272 | Subway |
| 311 | Union 76 Gas (T-Key) |
| 432 | Rainier & Henderson |
| 608 | Rainier Teriyaki |
| 614 | Mt. Baker Transit Center |
| 648 | Hotel Andra |
| 655 | Starbucks |
| 670 | Westin Hotel |
| 823 | CVS (4th & Lenora) |
| 10 | Warick hotel |

For comfort stations in the CBD see the map in the Comfort Station section.

## Mount Baker Transit Center

### From: 1 Av W/W Mercer St

♦ Queen Anne Av N
L Denny Way
C E Denny Way
L E Olive Way
C E John St
L 15 Av E
R E Thomas St
C E John St
L E Madison St
R M. L. King Jr Way E
C M. L. King Jr Way
R E Yesler Way
L 23 Av S
L S Jackson
R M. L. King Jr Way S
R enter Mount Baker TC
C TC rdwy (stay left)
2 Bay 2 (drop off)
C TC rdwy (clockwise loop)
2 Layover Area B (If Layover Area A is full)
C proceed E/B on north transit center rdwy
C U-turn; proceed W/B south transit center Rdwy
2 Overflow Layover Area C
S

***When Scheduled from Westbound W Roy St***

♦ W Roy St
R 1 Av W
L W Mercer St
C regular route

## Mercer St/Queen Anne Av N

### From: Mount Baker Transit Center

♦ Layover Area B
C thru clockwise bus loop
2 Bay 2 (pick up)
C TC rdwy
C bus loop exit
R Rainier Av S
R S McClellan St
L M. L. King Jr Way S
L S Jackson St
R 23 Av S
R E Yesler St
L M. L. King Jr Way
C M. L. King Jr Way E
L E Madison St
R E John St
C E Thomas St
L 15 Av E
R E John St
C E Olive Way
R E Denny Way
C Denny Way
R 1 Av N
L Mercer St
S

**Awareness Areas**
*Mt Baker TC*

| *To* | | *Base* | |
|---|---|---|---|
| Mount Baker TC | 02DA | Ryerson Base | 04D8 |
| Seattle Center | 0055 | | |

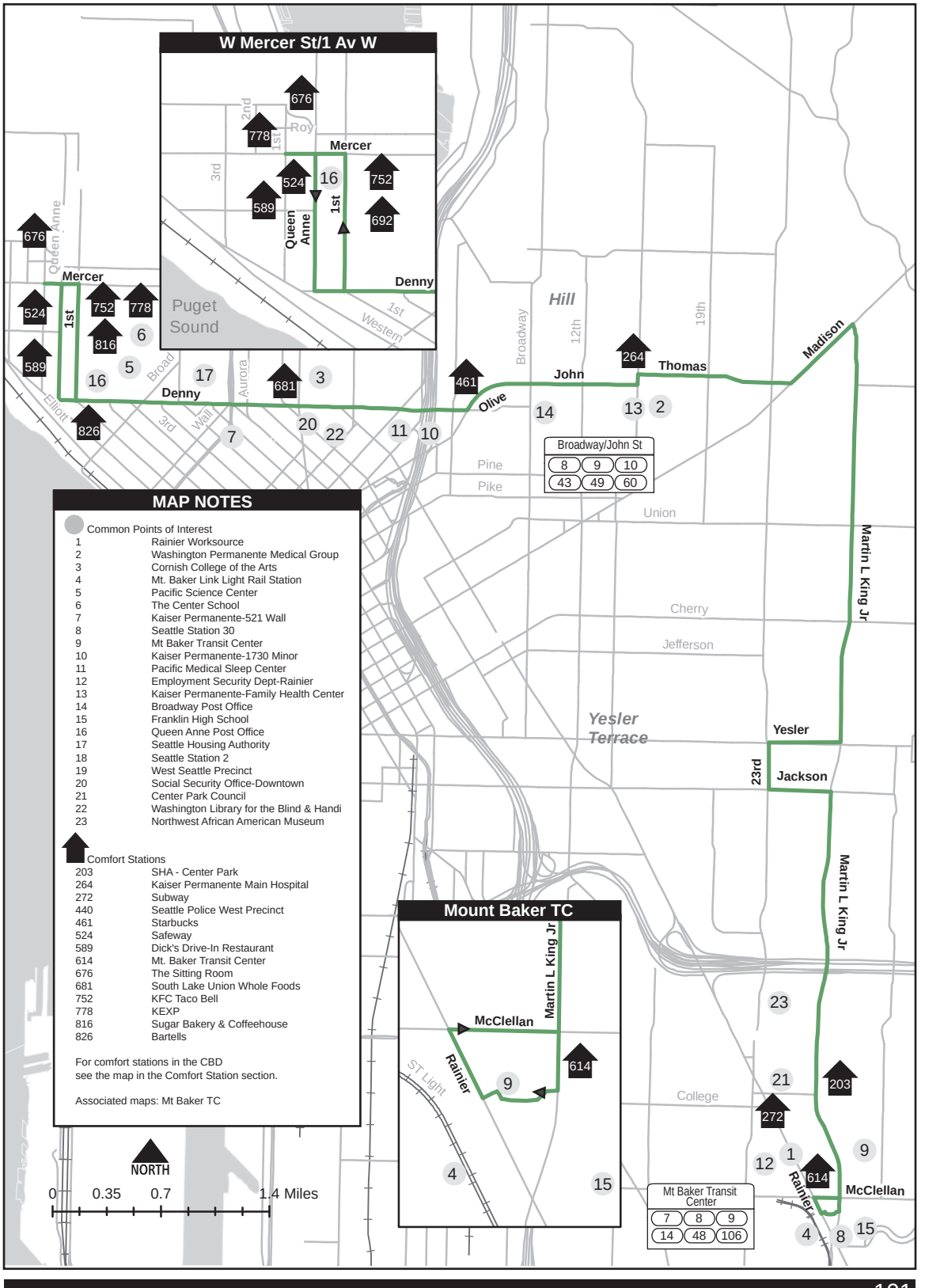


## MAP NOTES

Common Points of Interest

| | |
|---|---|
| 1 | Rainier Worksource |
| 2 | Washington Permanente Medical Group |
| 3 | Cornish College of the Arts |
| 4 | Mt. Baker Link Light Rail Station |
| 5 | Pacific Science Center |
| 6 | The Center School |
| 7 | Kaiser Permanente-521 Wall |
| 8 | Seattle Station 30 |
| 9 | Mt Baker Transit Center |
| 10 | Kaiser Permanente-1730 Minor |
| 11 | Pacific Medical Sleep Center |
| 12 | Employment Security Dept-Rainier |
| 13 | Kaiser Permanente-Family Health Center |
| 14 | Broadway Post Office |
| 15 | Franklin High School |
| 16 | Queen Anne Post Office |
| 17 | Seattle Housing Authority |
| 18 | Seattle Station 2 |
| 19 | West Seattle Precinct |
| 20 | Social Security Office-Downtown |
| 21 | Center Park Council |
| 22 | Washington Library for the Blind & Handi |
| 23 | Northwest African American Museum |

Comfort Stations

| | |
|---|---|
| 203 | SHA - Center Park |
| 264 | Kaiser Permanente Main Hospital |
| 272 | Subway |
| 440 | Seattle Police West Precinct |
| 461 | Starbucks |
| 524 | Safeway |
| 589 | Dick's Drive-In Restaurant |
| 614 | Mt. Baker Transit Center |
| 676 | The Sitting Room |
| 681 | South Lake Union Whole Foods |
| 752 | KFC Taco Bell |
| 778 | KEXP |
| 816 | Sugar Bakery & Coffeehouse |
| 826 | Bartells |

For comfort stations in the CBD
see the map in the Comfort Station section.

Associated maps: Mt Baker TC

## E Aloha St/10 Av E

**From: S Henderson St/M.L.King Jr Way S**

♦ M. L. King Jr Way S
R S Trenton St
R Renton Av S
L S Henderson St
L Rainier Av S
L S Jackson St
R 12 Av S
L Boren Av S
C Boren Av
R Broadway
C Broadway E
L E Roy St
R Broadway E
R E Aloha St
S

***Express Stops Northbound:***
*Make no stops between Rainier Av S/ S Graham St & 12 Av S/S Jackson St except at:*

- Rainier Av S/S Orcas St
- Rainier Av S/ S Edmunds St
- Rainier Av S/ S Genesee St
- Rainier Av S/ S Andover St
- Rainier Av S/ S Forest St
- Rainier Av S/ S Walker St
- I-90/Rainier Av S freeway station
- Rainier Av S/ S Dearborn St

## S Henderson St/M.L.King Jr Way S

**From: E Aloha St/10 Av E**

♦ E Aloha St
R 10 Av E
C E Roy St
L Broadway E
C Broadway
L Boren Av
C Boren Av S
R 12 Av S
L S Jackson St
R Rainier Av S
R S Henderson St
S pullout at Ranier Beach Station

***Express Stops Southbound***
*Make no stops between 12 Av S/S Jackson St & Rainier Av S/ S Graham St except at:*

- Rainier Av S/S Lane St (S Dearborn St)
- I-90/Rainier Av S freeway station
- Rainier Av S/23 Av S
- Rainier Av S/S Stevens St (fs S Forest St)
- Rainier Av S/ S Andover St
- Rainier Av S/ S Genesee St
- Rainier Av S/ S Edmunds St
- Rainier Av S/S Orcas St

***Sight-Impaired Customers Frequent the Intersection at Rainier Av S & 23 Av S***

**Awareness Areas**
*Rainier Av S/S Findlay St*
*Rainier Av S/ M.L.King Jr Way S*

| *To* | | *Base* | |
|---|---|---|---|
| Broadway | 032F | Ryerson Base | 04D8 |
| Rainier Beach | 0526 | | |

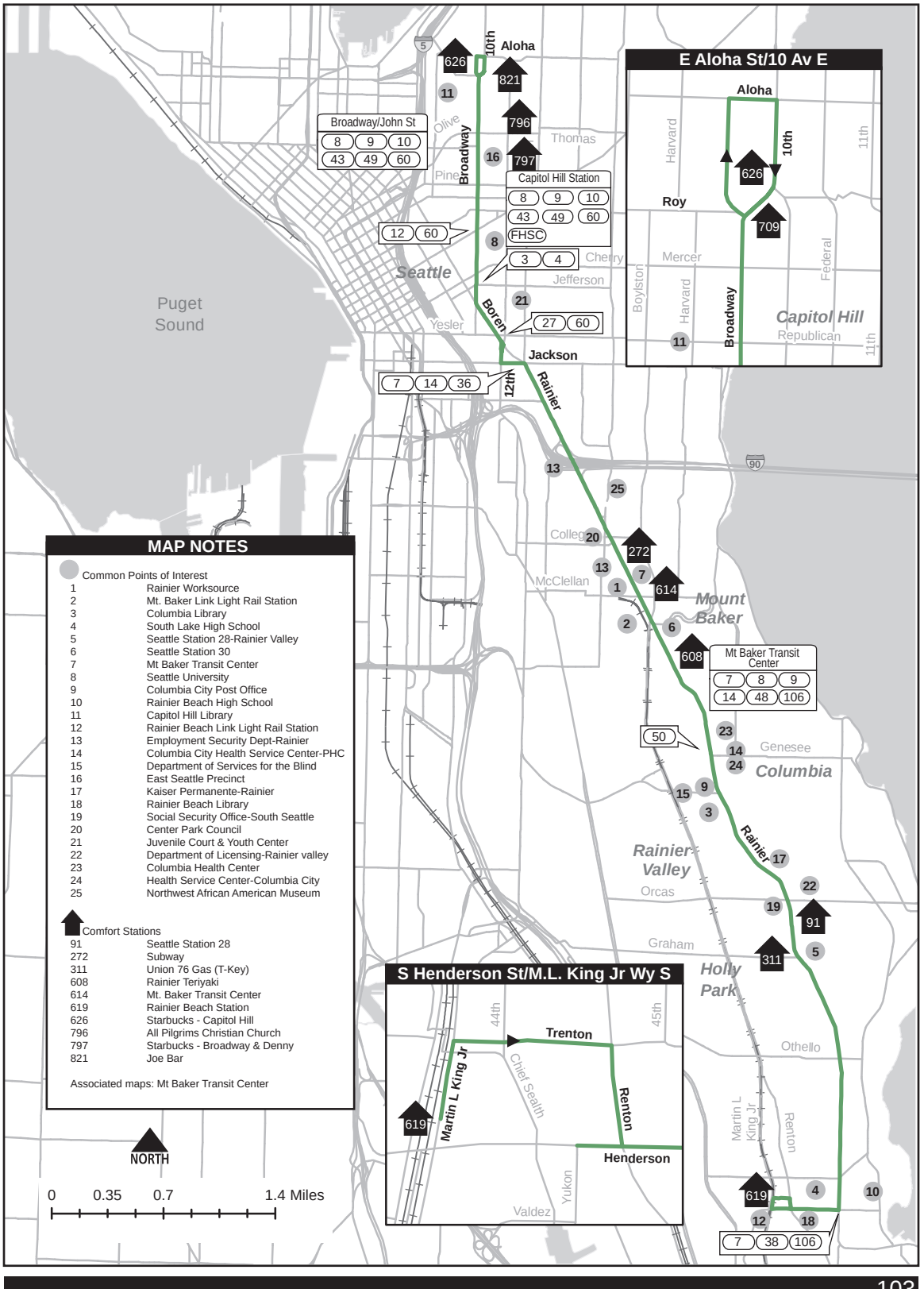


## MAP NOTES

Common Points of Interest

| | |
|---|---|
| 1 | Rainier Worksource |
| 2 | Mt. Baker Link Light Rail Station |
| 3 | Columbia Library |
| 4 | South Lake High School |
| 5 | Seattle Station 28-Rainier Valley |
| 6 | Seattle Station 30 |
| 7 | Mt Baker Transit Center |
| 8 | Seattle University |
| 9 | Columbia City Post Office |
| 10 | Rainier Beach High School |
| 11 | Capitol Hill Library |
| 12 | Rainier Beach Link Light Rail Station |
| 13 | Employment Security Dept-Rainier |
| 14 | Columbia City Health Service Center-PHC |
| 15 | Department of Services for the Blind |
| 16 | East Seattle Precinct |
| 17 | Kaiser Permanente-Rainier |
| 18 | Rainier Beach Library |
| 19 | Social Security Office-South Seattle |
| 20 | Center Park Council |
| 21 | Juvenile Court & Youth Center |
| 22 | Department of Licensing-Rainier valley |
| 23 | Columbia Health Center |
| 24 | Health Service Center-Columbia City |
| 25 | Northwest African American Museum |

Comfort Stations

| | |
|---|---|
| 91 | Seattle Station 28 |
| 272 | Subway |
| 311 | Union 76 Gas (T-Key) |
| 608 | Rainier Teriyaki |
| 614 | Mt. Baker Transit Center |
| 619 | Rainier Beach Station |
| 626 | Starbucks - Capitol Hill |
| 796 | All Pilgrims Christian Church |
| 797 | Starbucks - Broadway & Denny |
| 821 | Joe Bar |

Associated maps: Mt Baker Transit Center

## Downtown Seattle

**From: 15 Av E/E Galer St**

♦ 15 Av E
R E John St
C E Olive Way
L Bellevue Av
R E Pine St
C Pine St
S 9 Av
(most trips will return as Route 10)

***When Scheduled to 5 Av S/S Jackson***
Operate regular route
2 5 Av/Pine St
C Pine St
L 3 Av
C 3 Av S
L 2 Av Ext S
L S Jackson St
S 5 Av S

## 15 Av E/E Galer St

**From: Downtown Seattle**

♦ 9 Av/Pine St
C Pine St
L 2 Av
L Pike St
C E Pike St
L Bellevue Av
R E Olive St
C E John St
L 15 Av E
R E Galer St

***Safety Stop***
*Nearside Grandview Pl E, stop and check for on-coming traffic. Proceed with caution.*

L Grandview Pl E

***Slow Order***
*10 mph or less on Grandview Pl E between E Galer St & E Garfield St*

L E Garfield St
L 15 Av E
S E Galer St

**Awareness Areas**
*3 Av/Spring St*

| *To* | | *Base* | |
|---|---|---|---|
| Downtown Seattle | 00B5 | Atlantic (via Downtown Seattle) | 0210 |
| Capitol Hill | 00B3 | Atlantic (via Broadway) | 0025 |
| | | Atlantic Base | 04D1 |

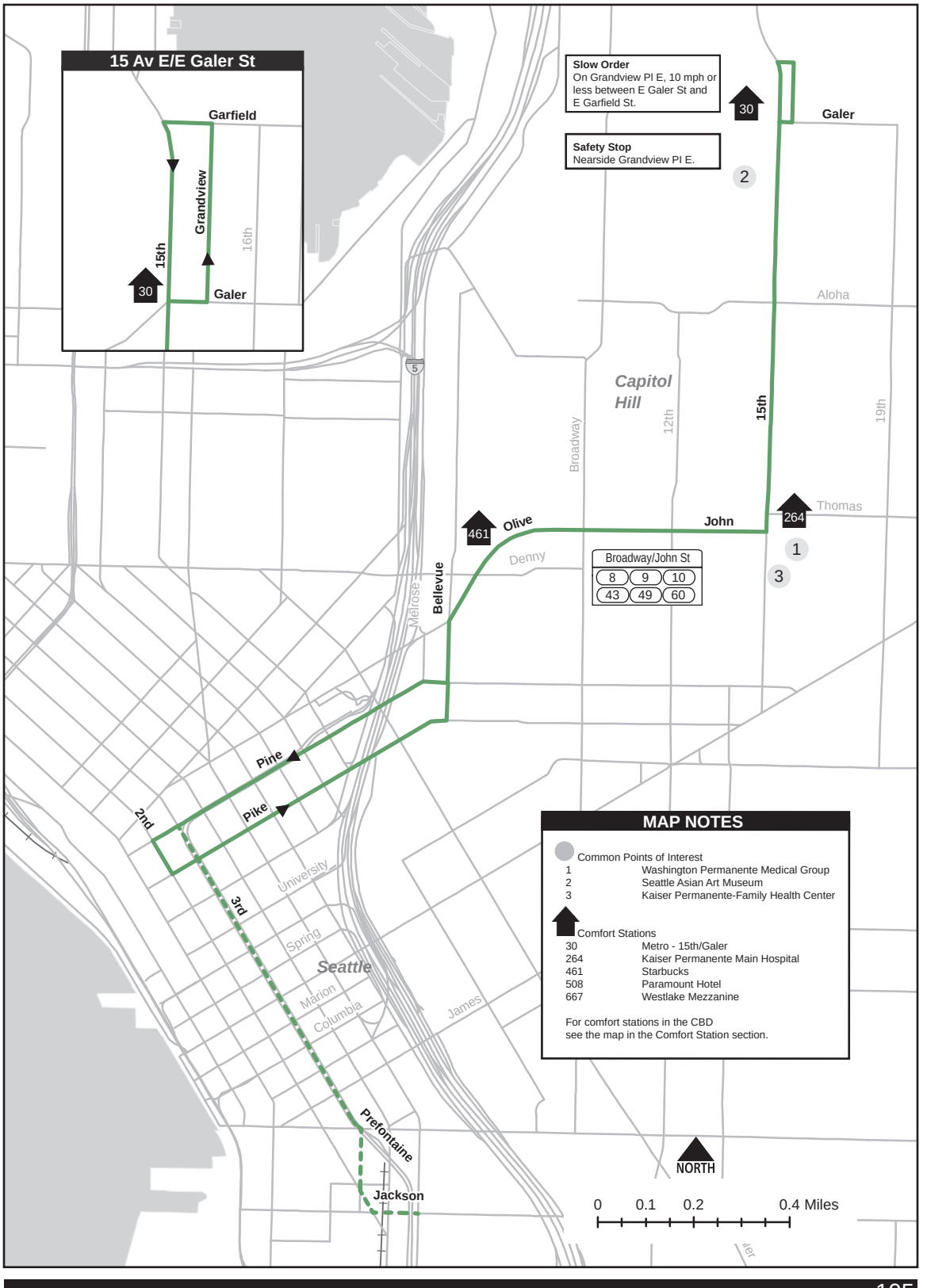
15 Av E/E Galer St
Garfield
Grandview
15th
16th
30
Galer
Slow Order
On Grandview Pl E, 10 mph or less between E Galer St and E Garfield St.
Safety Stop
Nearside Grandview Pl E.
30
Galer
2
Aloha
Capitol Hill
Broadway
12th
15th
19th
5
461
Olive
John
264
Thomas
Denny
Broadway/John St
8 9 10
43 49 60
1
3
Bellevue
Melrose
Pine
Pike
2nd
3rd
University
Spring
Seattle
Marion
Columbia
James
Prefontaine
Jackson
MAP NOTES
Common Points of Interest
1 Washington Permanente Medical Group
2 Seattle Asian Art Museum
3 Kaiser Permanente-Family Health Center
Comfort Stations
30 Metro - 15th/Galer
264 Kaiser Permanente Main Hospital
461 Starbucks
508 Paramount Hotel
667 Westlake Mezzanine
For comfort stations in the CBD see the map in the Comfort Station section.
NORTH
0 0.1 0.2 0.4 Miles

## 9 Av/Pike St

**From: E McGilvra St/42 Av E**

♦ E McGilvra St
L 42 Av E
R E Madison St
R E Pine St
C Pine St
S 9 Av/Pine St
(Most trips will continue as Route 11)

***When Scheduled to 3 Av/S Main St***
Operate regular route
2 9 Av/Pine St
C Pine St
L 3 Av
C 3 Av S
S S Main St (ns)

***When Scheduled to SODO Busway/S Royal Brougham Way***
Operate regular route
2 3 Av S/S Main St
C 3 Av S
L 2 Av Ext S
C 4 Av S
L S Royal Brougham Way
R SODO Busway
S S Royal Brougham Way (fs)

## E McGilvra St/42 Av E

**From: 9 Av/Pine St**

♦ 9 Av/Pine St
C Pine St
L 2 Av
L Pike St
L 8 Av
R Pine St
C Pine St
L E Madison St
R E Blaine St
L 43 Av E
L E McGilvra St
S

**Awareness Areas**
*3 Av/Union St*
*3 Av/Columbia St*
*4 Av S/Seattle Blvd S*

| *To* | | *Base* | |
|---|---|---|---|
| Downtown Seattle | 07AF | Central Base | 04D3 |
| Stadium Station | 07E1 | | |
| Madison Park | 07AD | | |

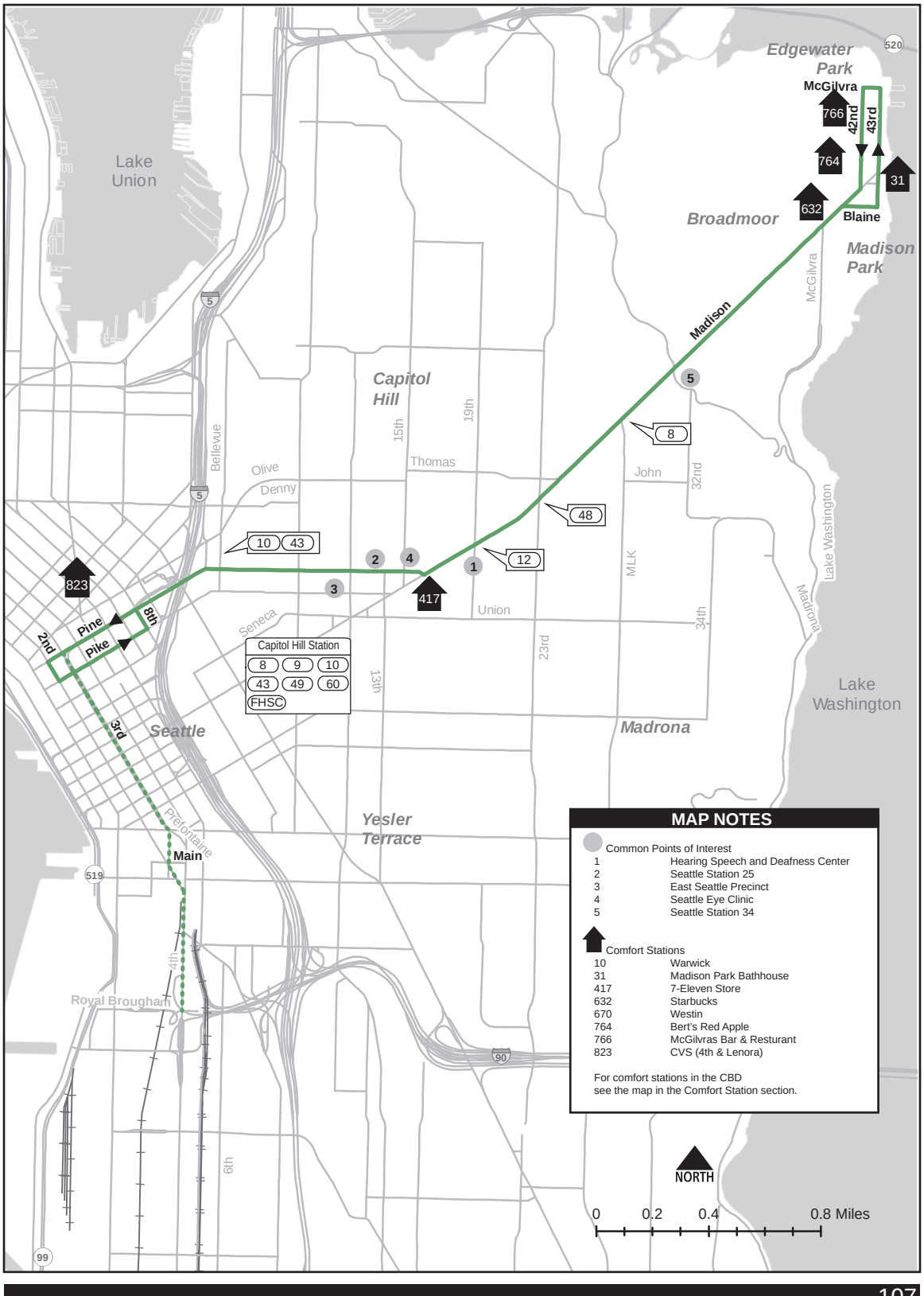
Edgewater Park
McGilvra
766
42nd
43rd
764
31
632
Blaine
Broadmoor
Madison Park
McGilvra
Madison
Lake Union
Capitol Hill
15th
19th
Bellevue
Olive
Denny
Thomas
John
32nd
8
48
10
43
2
4
1
12
823
3
417
Union
MLK
34th
Lake Washington
Madrona
Seneca
Pine
Pike
8th
2nd
Capitol Hill Station
8 9 10
43 49 60
FHSC
13th
23rd
Lake Washington
3rd
Seattle
Madrona
Yesler Terrace
Prefontaine
Main
4th
Royal Brougham
6th
NORTH
0 0.2 0.4 0.8 Miles
MAP NOTES
Common Points of Interest
1 Hearing Speech and Deafness Center
2 Seattle Station 25
3 East Seattle Precinct
4 Seattle Eye Clinic
5 Seattle Station 34
Comfort Stations
10 Warwick
31 Madison Park Bathhouse
417 7-Eleven Store
632 Starbucks
670 Westin
764 Bert's Red Apple
766 McGilvras Bar & Resturant
823 CVS (4th & Lenora)
For comfort stations in the CBD
see the map in the Comfort Station section.

## Downtown Seattle

### From: 19 Av E/E Galer St

♦ 19 Av E
C 19 Av
R E Madison St
C Madison St

***Safety Stop***
*6 Av & Madison, test brakes and check air pressure (90 lbs)*

***Slow Order***
*10 mph (5 mph on wet pavement) or less on Madison St between 6 Av and 1 Av*

S 2 Av (most trips will return as Route 12)

## 19 Av E/E Galer St

### From: Downtown Seattle

♦ Madison St/2 Av
C Madison St
L 1 Av
L Marion St
L 6 Av
R Madison St
C E Madison St
L 19 Av
C 19 Av E
C counterclockwise loop at E Galer St
C 19 Av E
S E Galer St (fs)

**Awareness Areas**
*3 Av/Spring St*
*9 Av/Jefferson St*

| *To* | | *Base* | |
|---|---|---|---|
| Interlaken Park | 034F | Atlantic Base | 04D1 |
| First Hill | 00BD | Atlantic Base (via Broadway) | 0029 |
| Downtown Seattle | 00BF | | |

When live-looped change signs at 2 Av/Madison Street.

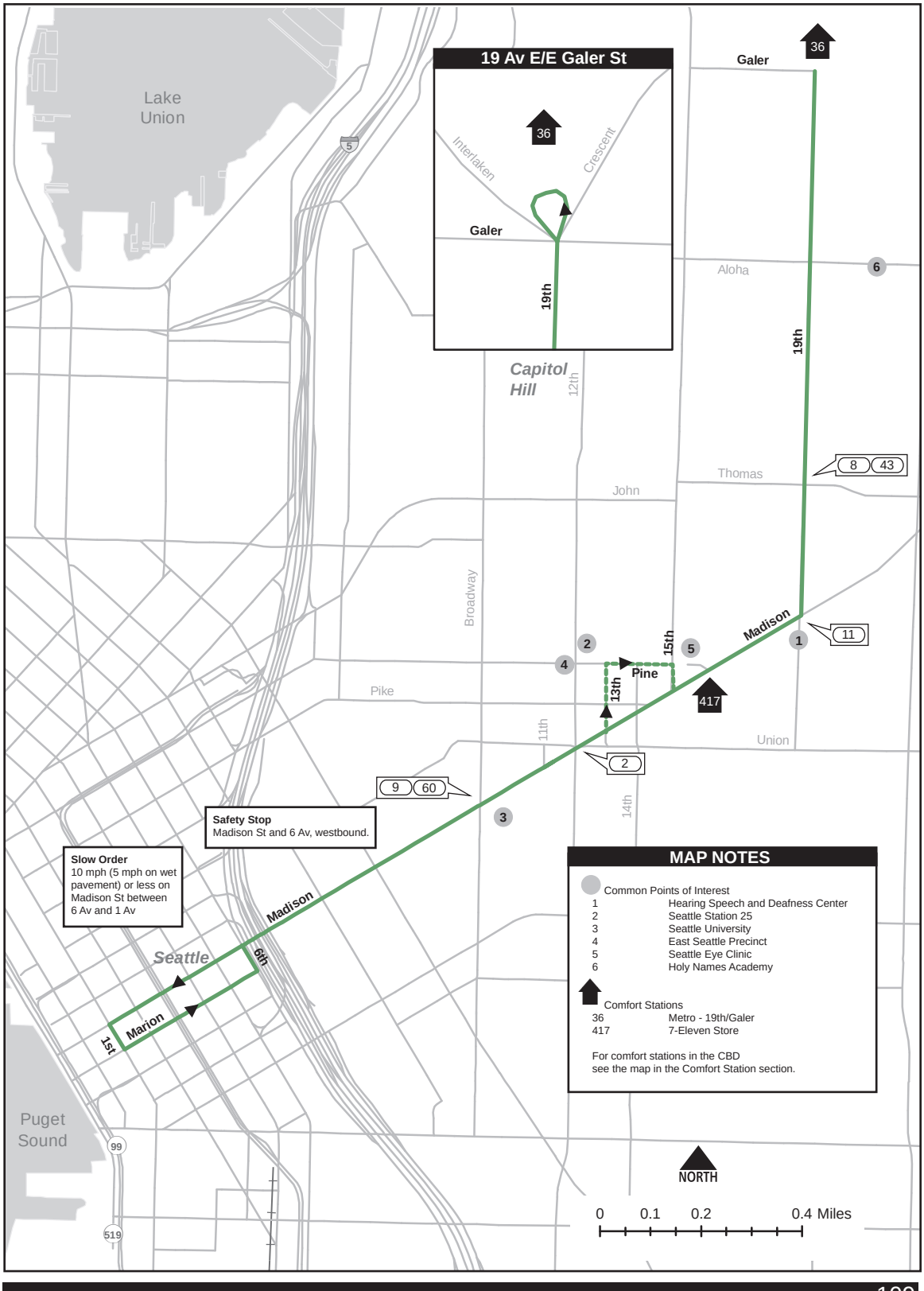
19 Av E/E Galer St
36
Interlaken
Crescent
Galer
19th
Galer
36
Lake Union
5
Aloha
6
19th
Capitol Hill
12th
Thomas
8
43
John
Broadway
Madison
11
2
4
15th
5
1
Pine
13th
417
Pike
11th
Union
2
9
60
14th
3
Safety Stop
Madison St and 6 Av, westbound.
Slow Order
10 mph (5 mph on wet pavement) or less on Madison St between 6 Av and 1 Av
Madison
Seattle
6th
Marion
1st
Puget Sound
99
519
MAP NOTES
Common Points of Interest
1 Hearing Speech and Deafness Center
2 Seattle Station 25
3 Seattle University
4 East Seattle Precinct
5 Seattle Eye Clinic
6 Holy Names Academy
Comfort Stations
36 Metro - 19th/Galer
417 7-Eleven Store
For comfort stations in the CBD see the map in the Comfort Station section.
NORTH
0 0.1 0.2 0.4 Miles

## Downtown Seattle

### From: 3 Av W/W Cremona St

♦ 3 Av W

***Slow Order***
*20 mph or less on 3 Av W between W Smith St and W Fulton St*

L W McGraw St
R Queen Anne Av N

***Slow Order***
*On Queen Anne Av N S/B between W Highland Dr & W Roy St: 10 mph or less dry pavement; 5 mph or less wet pavement*

***Safety Stop***
*On Queen Anne Av N Nearside W Highland Dr, test brakes and check air pressure (90 lbs)*

L Denny Way
R 3 Av
S Pine St

***When Scheduled to S Jackson St/5 Av S***
Operate regular route

2 3 Av
C 3 Av S
L 2 Av Ext S
L S Jackson St
S

**Allow off board fare collection in designated area on 3 Av in the CBD.**

## Seattle Pacific University

### From: Downtown Seattle

♦ 3 Av
L Broad St
R 1 Av
C 1 Av N
L Roy St
R Queen Anne Av N

***Slow Order***
*On Queen Anne Av N S/B between W Highland Dr & W Roy St: 10 mph or less dry pavement; 5 mph or less wet pavement*

L W McGraw St
R 3 Av W

***Slow Order***
*20 mph or less on 3 Av W between W Fulton St and W Smith St*

R W Nickerson St
R Queen Anne Av N
R W Cremona St
L 3 Av W
S

***When Scheduled from S Jackson St/5 Av S***

♦ S Jackson St
R 4 Av S
L Prefontaine Pl S
C 3 Av
C regular route

***When Scheduled from Route 2***
C Seneca St
R 3 Av
C regular route

***When Scheduled from Route 3 or 4***
2 9 Av/Jefferson St

***Safety Stop***
*Jefferson St/9 Av W/B test brakes and check air pressure (90 lbs).*

R 9 Av
L James St

***Slow Order***
*10 mph or on less dry pavement, 5 mph or less on wet pavement down James St from 9 Av to 3 Av*

***Safety Stop***
*5 Av/James St W/B*

R 3 Av
C regular route

**Awareness Areas**
*3 Av/Spring St*
*9 Av/Jefferson St*

Route 13 is grouped with Route 2

| *To* | | | | *Base* | |
|---|---|---|---|---|---|
| Downtown | 0063 | Seattle Pacific University | 0351 | Atlantic Base | 04D1 |
| at 3 Av/Cedar St | | | | Central Base | 04D3 |
| To Route 2 | 0059 | | | | |
| To Route 3 | 0069 | | | | |
| To Route 4 | 0080 | | | | |
| Downtown Only | 05D2 | | | | |

*When scheduled to Seattle Pacific from Route 2 change signs at 8 Av/Seneca St*
*When scheduled to Seattle Pacific from Route 3 or 4 change signs at 9 Av/Jefferson St*

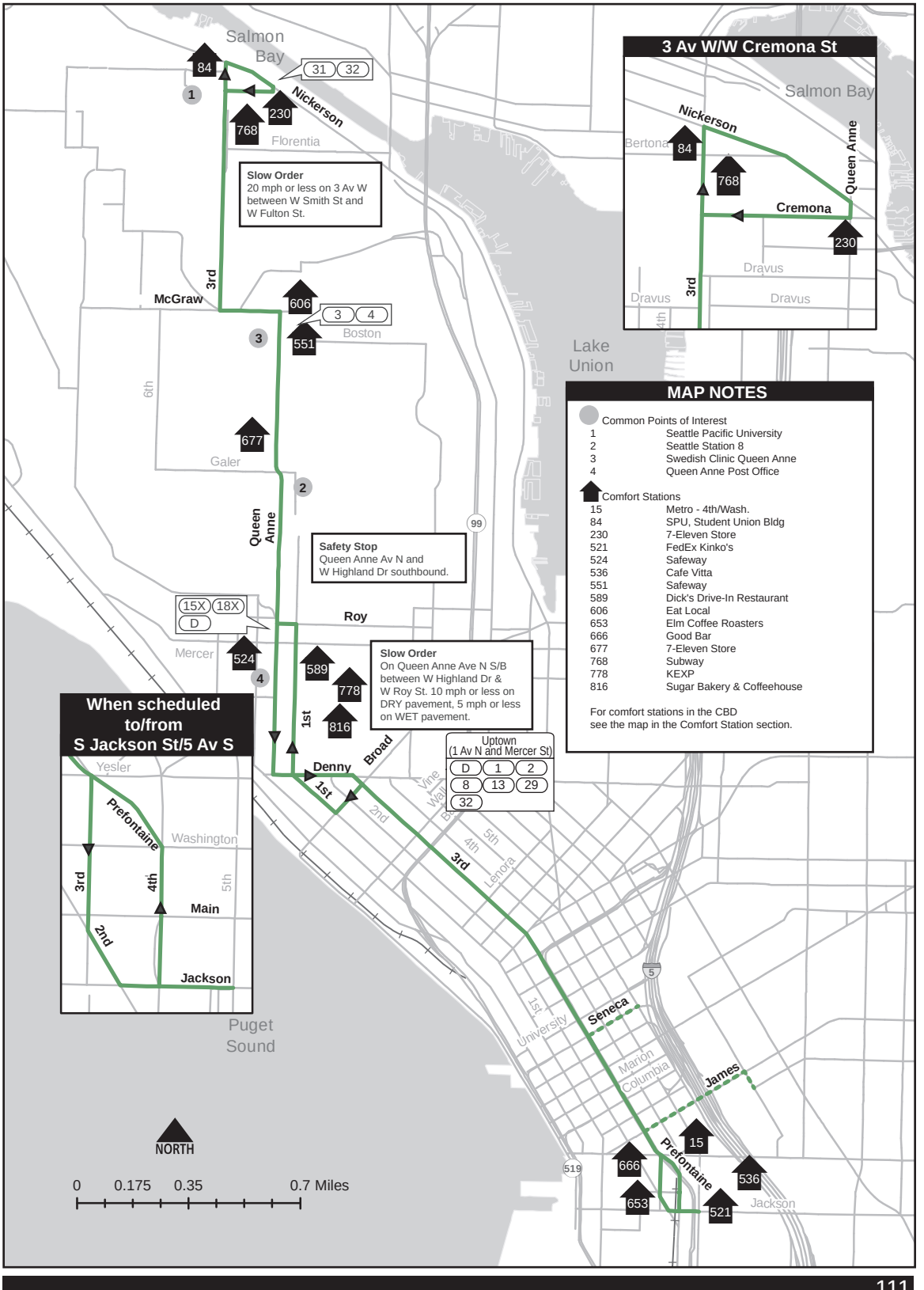
Salmon Bay
84
1
31
32
Nickerson
230
768
Florentia
Slow Order
20 mph or less on 3 Av W between W Smith St and W Fulton St.
3rd
McGraw
606
3
4
Boston
551
3
6th
677
Galer
2
Queen Anne
99
Safety Stop
Queen Anne Av N and W Highland Dr southbound.
15X
18X
D
Roy
Mercer
524
4
589
778
816
1st
Slow Order
On Queen Anne Ave N S/B between W Highland Dr & W Roy St. 10 mph or less on DRY pavement, 5 mph or less on WET pavement.
Broad
Denny
Uptown
(1 Av N and Mercer St)
D
1
2
8
13
29
32
Vine
Wall
Bell
2nd
4th
5th
Lenora
3rd
When scheduled to/from S Jackson St/5 Av S
Yesler
Prefontaine
Washington
3rd
4th
5th
Main
2nd
Jackson
Puget Sound
1st
University
Seneca
Marion
Columbia
James
5
519
15
666
653
Prefontaine
536
521
Jackson
Lake Union
3 Av W/W Cremona St
Salmon Bay
Nickerson
Bertona
84
768
Queen Anne
Cremona
230
Dravus
3rd
Dravus
Dravus
4th
MAP NOTES
Common Points of Interest
1 Seattle Pacific University
2 Seattle Station 8
3 Swedish Clinic Queen Anne
4 Queen Anne Post Office
Comfort Stations
15 Metro - 4th/Wash.
84 SPU, Student Union Bldg
230 7-Eleven Store
521 FedEx Kinko's
524 Safeway
536 Cafe Vitta
551 Safeway
589 Dick's Drive-In Restaurant
606 Eat Local
653 Elm Coffee Roasters
666 Good Bar
677 7-Eleven Store
768 Subway
778 KEXP
816 Sugar Bakery & Coffeehouse
For comfort stations in the CBD see the map in the Comfort Station section.
NORTH
0
0.175
0.35
0.7 Miles

## Mt Rainier Dr S/Mount St Helens Pl S

**From: 3 Av/Cedar**

♦ 3 Av/Cedar
C 3 Av
C 3 Av S
L 2 Av Ext S
L S Jackson St
R 31 Av S
R S McClellan St
L M. L. King Jr Way S
R Enter to Mount Baker TC
C TC rdwy
(stay in middle lane)
2 Bay 3
C TC rdwy
R Rainier Av S
R S McClellan St
R Mount Rainier Dr S
L S Hanford St
L Mount Rainier Dr S
S S Ridgeway Pl (ns)

***When Scheduled to Mt Baker TC***

♦ Mt Baker TC rdwy (stay in middle lane)
S

## S Jackson St/12 Av S

**From: Mt Rainer Dr S/Mount St Helens Pl S**

♦ Mount Rainier Dr S
L S McClellan St
L M.L.King Jr Way S
R Enter to Mount Baker TC
C TC rdwy
(stay in middle lane)
2 Bay 3
C TC rdwy
R Rainier Av S
R S McClellan St
L 31 Av S
L S Jackson St
S 12 Av S/S Jackson St

***When Scheduled to 3 Av/Pike St***

Operate regular route

2 S Jackson St
R 4 Av S
L Prefontaine Pl S
C 3 Av
S Pike St (fs)

***When Scheduled to 5 Av S/S Jackson St***

Operate regular route

2 S Jackson St
L 5 Av S
S S Jackson St (fs)

***When Scheduled from Mt Baker TC Center Roadway***

2 Bay 3
C TC rdwy
R Rainier Av S
R S McClellan St
L 31 Av S
C regular route

**Allow off board fare collection in designated area on 3 Av in the CBD.**

**Awareness Areas**
*3 Av/Spring St*

Route 14 is grouped with Route 1

| *To* | | *Base* |
|---|---|---|
| Downtown Seattle | 0142 | Atlantic Base 04D1 |
| ID/Chinatown Sta | 01CA | |
| Mt. Baker (via Mt. Baker Transit Center) | 0528 | |
| Mt. Baker Transit Center | 052A | |

*Northbound, when scheduled from Route 14 to Route 1, change signs at 12 S/S Jackson St.*
*Southbound, when scheduled from Route 1 to Route 14, change signs at 3 Av/Cedar St.*

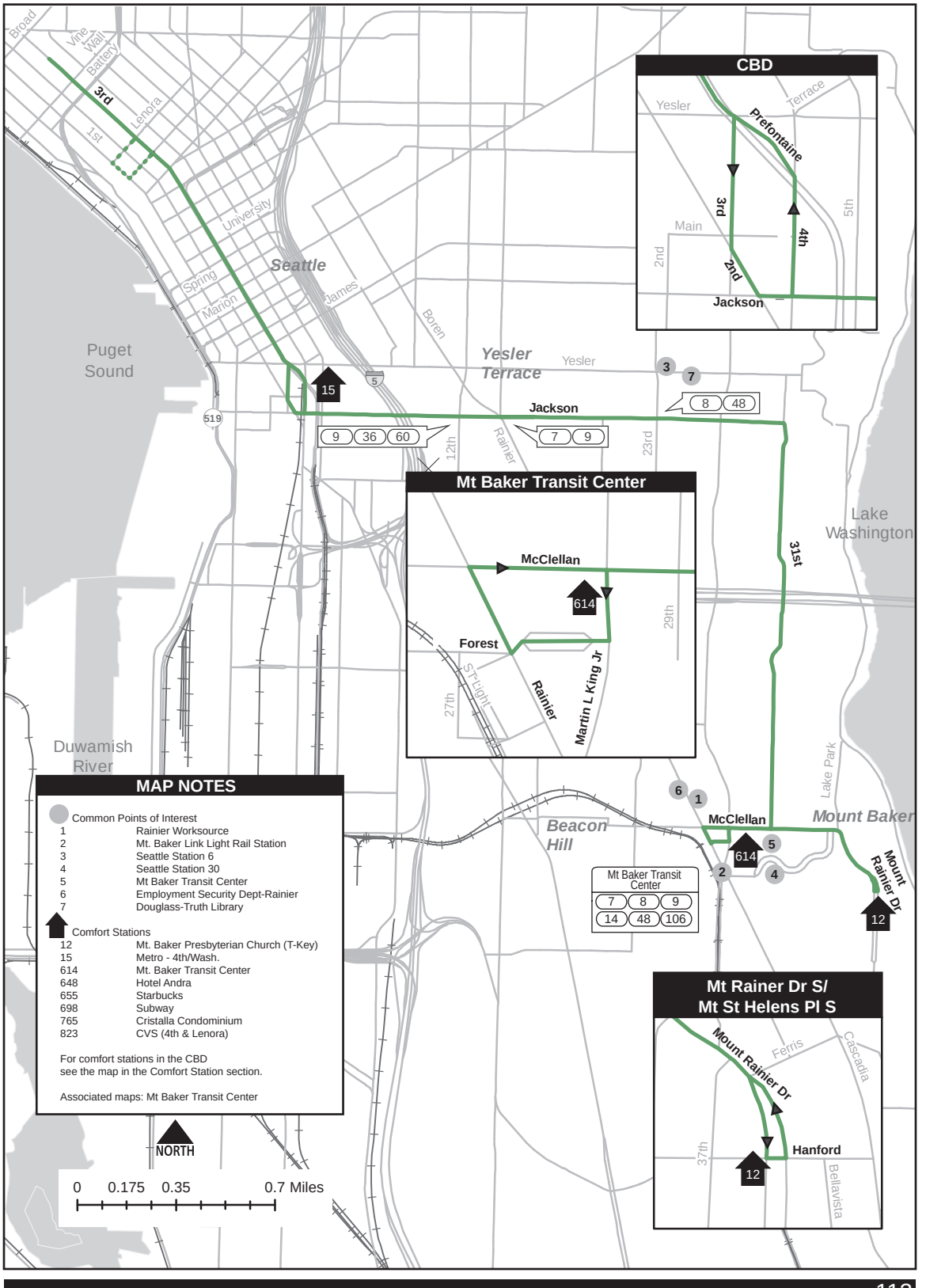
CBD
Yesler
Terrace
Prefontaine
3rd
4th
Main
2nd
5th
Jackson
Mt Baker Transit Center
McClellan
614
Forest
ST Light
27th
Rainier
Martin L King Jr
29th
Mt Baker Transit Center
7 8 9
14 48 106
Mt Rainer Dr S/
Mt St Helens Pl S
Mount Rainier Dr
Ferris
Cascadia
Hanford
37th
Bellavista
Seattle
Puget Sound
Duwamish River
Yesler Terrace
Beacon Hill
Mount Baker
Lake Washington
Lake Park
Broad
Vine
Wall
Battery
Lenora
1st
University
Spring
Marion
James
Boren
Rainier
12th
23rd
31st
Jackson
Yesler
519
5
15
9 36 60
7 9
8 48
3
7
6
1
5
2
4
12
MAP NOTES
Common Points of Interest
1 Rainier Worksource
2 Mt. Baker Link Light Rail Station
3 Seattle Station 6
4 Seattle Station 30
5 Mt Baker Transit Center
6 Employment Security Dept-Rainier
7 Douglass-Truth Library
Comfort Stations
12 Mt. Baker Presbyterian Church (T-Key)
15 Metro - 4th/Wash.
614 Mt. Baker Transit Center
648 Hotel Andra
655 Starbucks
698 Subway
765 Cristalla Condominium
823 CVS (4th & Lenora)
For comfort stations in the CBD
see the map in the Comfort Station section.
Associated maps: Mt Baker Transit Center
NORTH
0 0.175 0.35 0.7 Miles

## Downtown

**From: NW 105 St/14 Av NW**

♦ NW 105 St
R 13 Av NW
R NW 103 St
L 14 Av NW
R NW 100 St
L 15 Av NW
C 15 Av W
C Elliot Av W
L Western Av W
L W Denny Way
C Denny Way
R 3 Av
R Columbia St (use left general purpose lane)
L 2 Av
C 2 Av Ext S
S 2 Av Ext S (ns)/ S Jackson St

***Express Stops Southbound:***
*Make no stops between 15 Av NW/NW 65 St & 3 Av/Bell St except at:*

- 15 Av NW/NW Market St
- Elliott Av W/ W Prospect St
- Elliott Av W/W Harrison St
- Denny Way (fs 2 Av)

**Allow off board fare collection in designated area on 3 Av in the CBD.**

## Blue Ridge

**From: 4 Av S/S Royal Brougham**

♦ 4 Av S
2 4 Av S Island Stop at 4/S Jackson St
C 4 Av
L Prefontaine Pl S
C 3 Av
L Broad St
R 1 Av
L Denny Way
C W Denny Way
R Western Av W
C Elliott Av W
C 15 Av W

***When Traffic Congested Approaching Ballard Bridge***
**R** "Nickerson St" exit (keep to left)
**C** 15 Av W

C Ballard Bridge
C 15 Av NW
C 15 Av NW (to intersection of Holman Rd NW)
L 15 Av NW
R NW 100 St
L 14 Av NW
R NW 105 St
S

***Express Stops Northbound:***
*Make no stops between 3 Av/Bell St & 15 Av NW/ NW 65 St except at:*

- 1 Av N/Denny Way
- Elliott Av W/4 Av W
- Elliott Av W/ W Prospect St
- 15 Av NW/NW Market St

**Awareness Areas**
*15 Av NW/NW 45 St*
*3 Av/Columbia St*
*3 Av/Union St*

| *To* | | *Base* | |
|---|---|---|---|
| Downtown | 00D7 | Central | 04D3 |
| Blue Ridge | 00D5 | | |

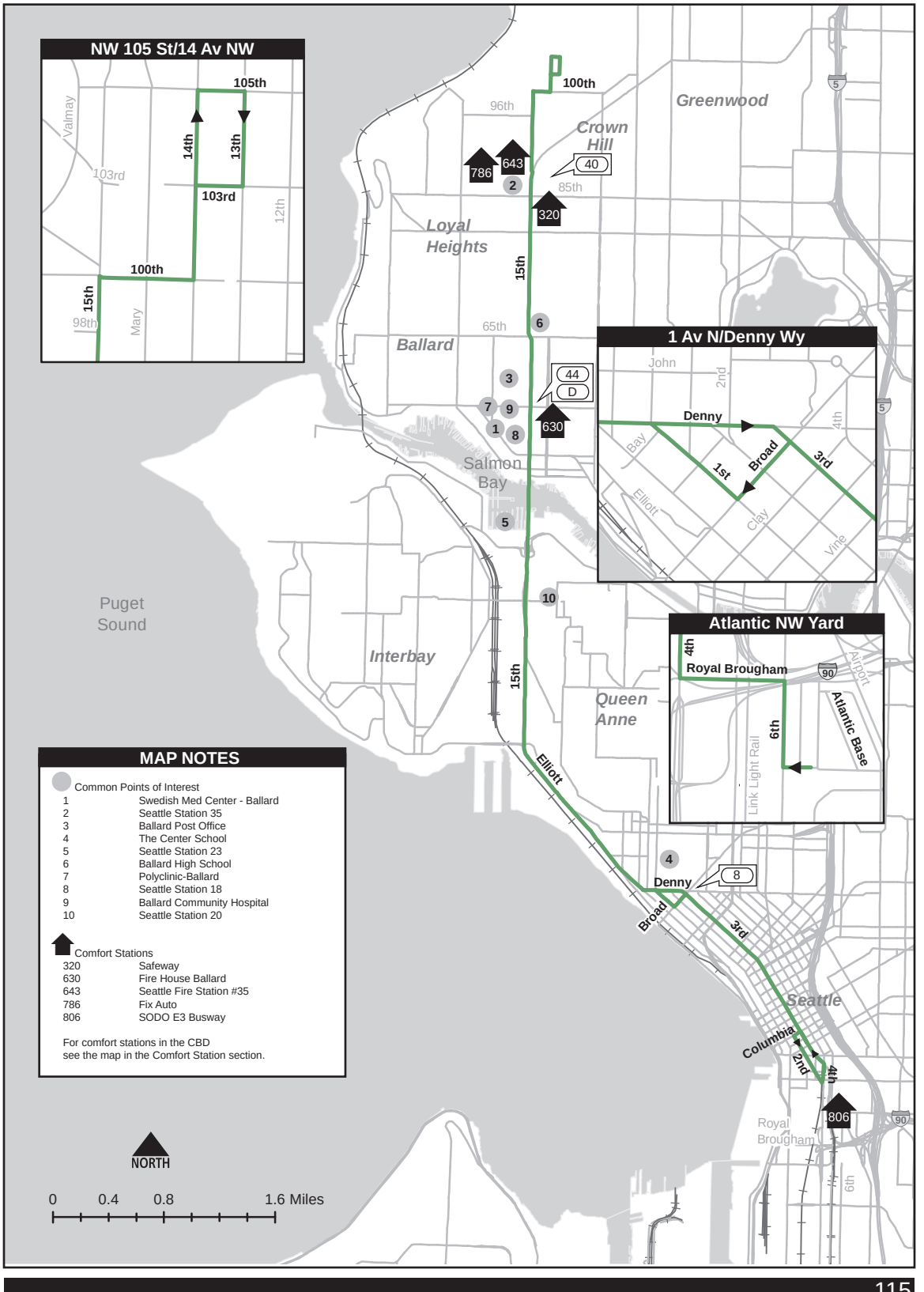


## MAP NOTES

Common Points of Interest

| | |
|---|---|
| 1 | Swedish Med Center - Ballard |
| 2 | Seattle Station 35 |
| 3 | Ballard Post Office |
| 4 | The Center School |
| 5 | Seattle Station 23 |
| 6 | Ballard High School |
| 7 | Polyclinic-Ballard |
| 8 | Seattle Station 18 |
| 9 | Ballard Community Hospital |
| 10 | Seattle Station 20 |

Comfort Stations

| | |
|---|---|
| 320 | Safeway |
| 630 | Fire House Ballard |
| 643 | Seattle Fire Station #35 |
| 786 | Fix Auto |
| 806 | SODO E3 Busway |

For comfort stations in the CBD see the map in the Comfort Station section.

## Downtown Seattle

### From: View Av NW/Loyal Av NW

♦ View Av NW

***Slow Order***
*20 mph or less between Loyal Av NW/View Av NW & NW 85 St*

R Loyal Av NW
L Golden Gardens Dr NW
C 32 Av NW
L NW Market St
R Leary Av NW
C NW Leary Way
R 15 Av NW
C 15 Av W
C Elliott Av W
L Western Av W
L W Denny Way
C Denny Way
R 3 Av
R Columbia St
(use left general purpose lane)
L 2 Av
C 2 Av Ext S
S 2 Av Ext S (ns)/
S Jackson St

***Express Stops Southbound:***
*Make no stops between Ballard Av NW/ NW Market St & 3 Av/ Bell St except at:*

- 15 Av NW/Leary Av NW
- Elliott Av W/ W Prospect St
- Elliott Av W/ W Harrison St
- Denny Way (fs 2 Av)

**Allow off board fare collection in designated area on 3 Av in the CBD.**

## Sunset Hill

### From: 4 Av S/S Royal Brougham

♦ 4 Av S
2 4 Av S Island Stop at 4 Av S/ S Jackson St
C 4 Av
L Prefontaine Pl S
C 3 Av
L Broad St
R 1 Av
L Denny Way
C W Denny Way
R Western Av W
C Elliott Av W
C 15 Av W

***When Traffic Congested Approaching Ballard Bridge***
R "Nickerson St" exit (keep to left)
C 15 Av W

C Ballard Bridge
C 15 Av NW
R "Ballard" exit
L NW Leary Way
C Leary Av NW
L NW Market St
L NW 54 St
R 32 Av NW

***Slow Order***
*20 mph or less between NW 85 St & Loyal Av NW/ View Av NW*

C Golden Gardens Dr NW
R View Av NW
S

***Express Stops Northbound:***
*Make no stops between 3 Av/Bell St & Ballard Av NW/NW Market St except at:*

- 1 Av/Denny Way
- Elliot Av W/4 Av W
- Elliott Av W/ W Prospect St
- 15 Av NW/ NW Leary Way

**Awareness Areas**
*15 Av NW/NW 45 St*
*3 Av/Columbia St*
*3 Av/Union St*

| *To* | | *Base* | |
|---|---|---|---|
| Downtown Seattle | 00F4 | Central | 04D3 |
| Sunset Hill | 00F2 | | |
| Terminal (from 28/Market) | 001A | | |

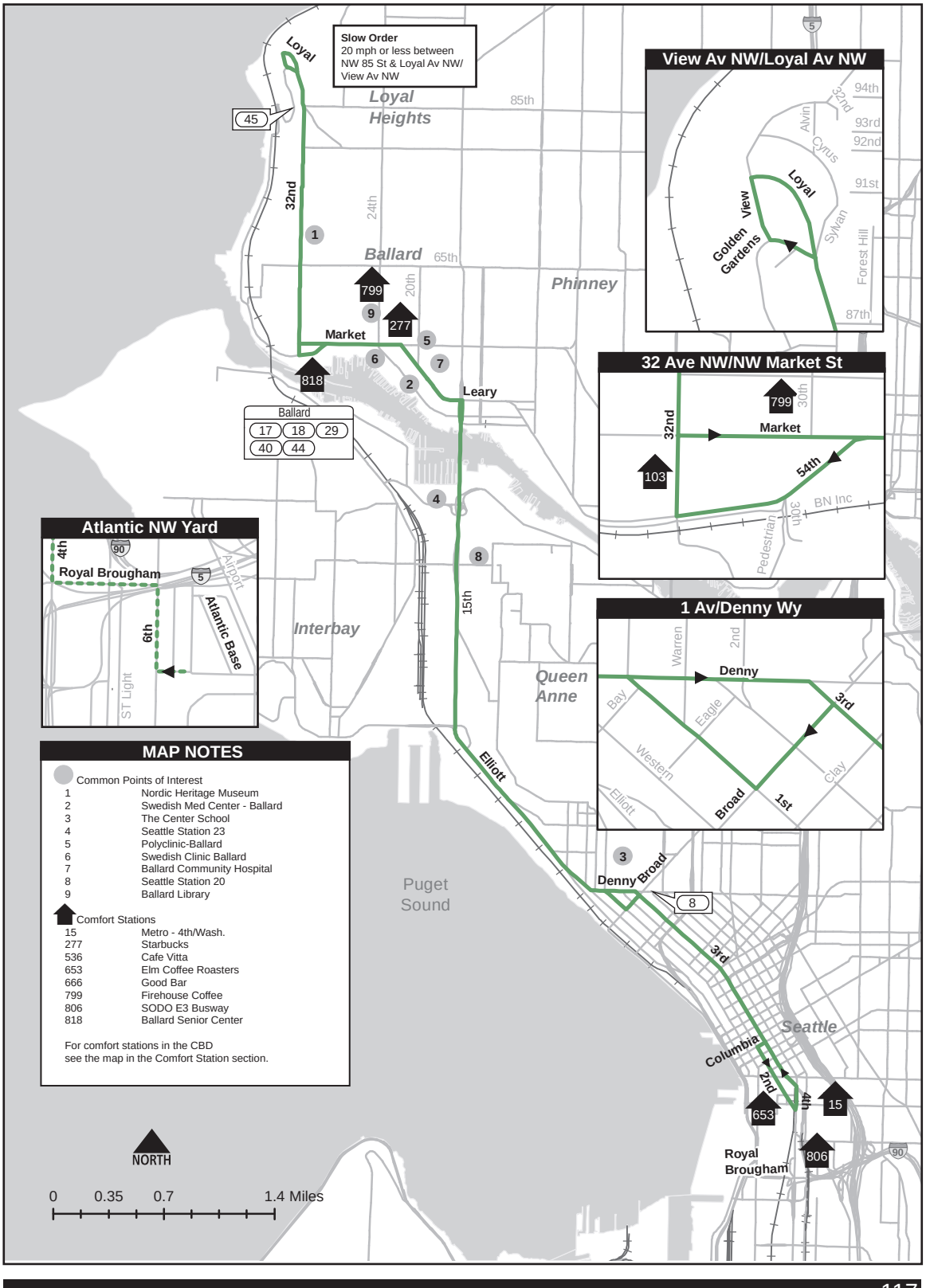
Slow Order
20 mph or less between NW 85 St & Loyal Av NW/ View Av NW
Loyal
Loyal Heights
85th
45
32nd
24th
1
Ballard
65th
20th
799
9
277
Market
5
6
7
818
2
Leary
Ballard
17 18 29
40 44
4
8
15th
Interbay
Queen Anne
Elliott
Puget Sound
3
Denny
Broad
8
3rd
Seattle
Columbia
2nd
4th
653
15
806
Royal Brougham
90
Phinney
View Av NW/Loyal Av NW
94th
93rd
92nd
91st
87th
Alvin
Cyrus
SyWan
Forest Hill
Golden Gardens
View
Loyal
32nd
32 Ave NW/NW Market St
799
Market
30th
32nd
103
54th
BN Inc
Pedestrian
1 Av/Denny Wy
Warren
2nd
Denny
3rd
Bay
Eagle
Western
Clay
Broad
1st
Elliott
Atlantic NW Yard
4th
90
Royal Brougham
5
Airport
Atlantic Base
6th
ST Light
MAP NOTES
Common Points of Interest
1 Nordic Heritage Museum
2 Swedish Med Center - Ballard
3 The Center School
4 Seattle Station 23
5 Polyclinic-Ballard
6 Swedish Clinic Ballard
7 Ballard Community Hospital
8 Seattle Station 20
9 Ballard Library
Comfort Stations
15 Metro - 4th/Wash.
277 Starbucks
536 Cafe Vitta
653 Elm Coffee Roasters
666 Good Bar
799 Firehouse Coffee
806 SODO E3 Busway
818 Ballard Senior Center
For comfort stations in the CBD see the map in the Comfort Station section.
NORTH
0 0.35 0.7 1.4 Miles

## Downtown

**From: 24 Av NW/NW 85 St**

♦ 24 Av NW (fs NW 85 St)

***Slow Order***
*20 mph or less on 24 Av NW between NW 92 St and NW Neptune Pl*

L NW Neptune Pl
L NW 100 St
L Triton Dr NW
L 28 Av NW
L NW 85 St
R 24 Av NW
L NW Market St
R Leary Av NW
C NW Leary Way
R 15 Av NW
C Ballard Bridge
C 15 Av W
C Elliott Av W
L Western Av W
L W Denny Way
C Denny Way
R 3 Av
R Columbia St
(use left general purpose lane)
L 2 Av
C 2 Av Ext S
S 2 Av Ext S (ns)/
S Jackson St

***Express Stops Southbound***
*Make no stops between 24 Av NW/NW 65 St & 3 Av/Bell St except at:*

- Ballard Av NW/ NW Market St
- 15 Av NW/Leary Av NW
- Elliott Av W/ W Prospect St
- Elliott Av W/ W Harrison St
- Denny Way/(fs) 2 Av

**Allow off board fare collection in designated area on 3 Av in the CBD.**

## North Beach

**From: 4 Av S/S Royal Brougham**

♦ 4 Av S
2 4 Av S Island Stop at 4 Av S/S Jackson St
C 4 Av
L Prefontaine Pl S
C 3 Av
L Broad St
R 1 Av
L Denny Way
C W Denny Way
C Western Av W
C Elliott Av W
C 15 Av W

***When Traffic Congested Approaching Ballard Bridge***
R "Nickerson St" exit (keep to left)
C 15 Av W

C Ballard Bridge
C 15 Av NW
R "Ballard" exit
L NW Leary Way
C Leary Av NW
L NW Market St
R 24 Av NW

***Slow Order***
*20 mph or less on 24 Av NW between NW 92 St and NW Neptune Pl*

L NW Neptune Pl
L NW 100 St
L Triton Dr NW
L 28 Av NW
L NW 85 St
S NW 85 St (ns)

***Express Stops Northbound***
*Make no stops between 3 Av/Bell St & 24 Av NW/NW 65 St except at:*

- 1 Av/Denny Way
- Elliott Av W/4 Av W
- Elliott Av W/ W Prospect St
- 15 Av NW/ NW Leary Way
- Ballard Av NW/ NW Market St

**Awareness Areas**
*15 Av NW/NW 45 St*
*3 Av/Columbia St*
*3 Av/Union St*

| *To* | | *Base* | |
|---|---|---|---|
| Downtown Seattle | 00FD | Central | 4D3 |
| North Beach | 00FB | | |

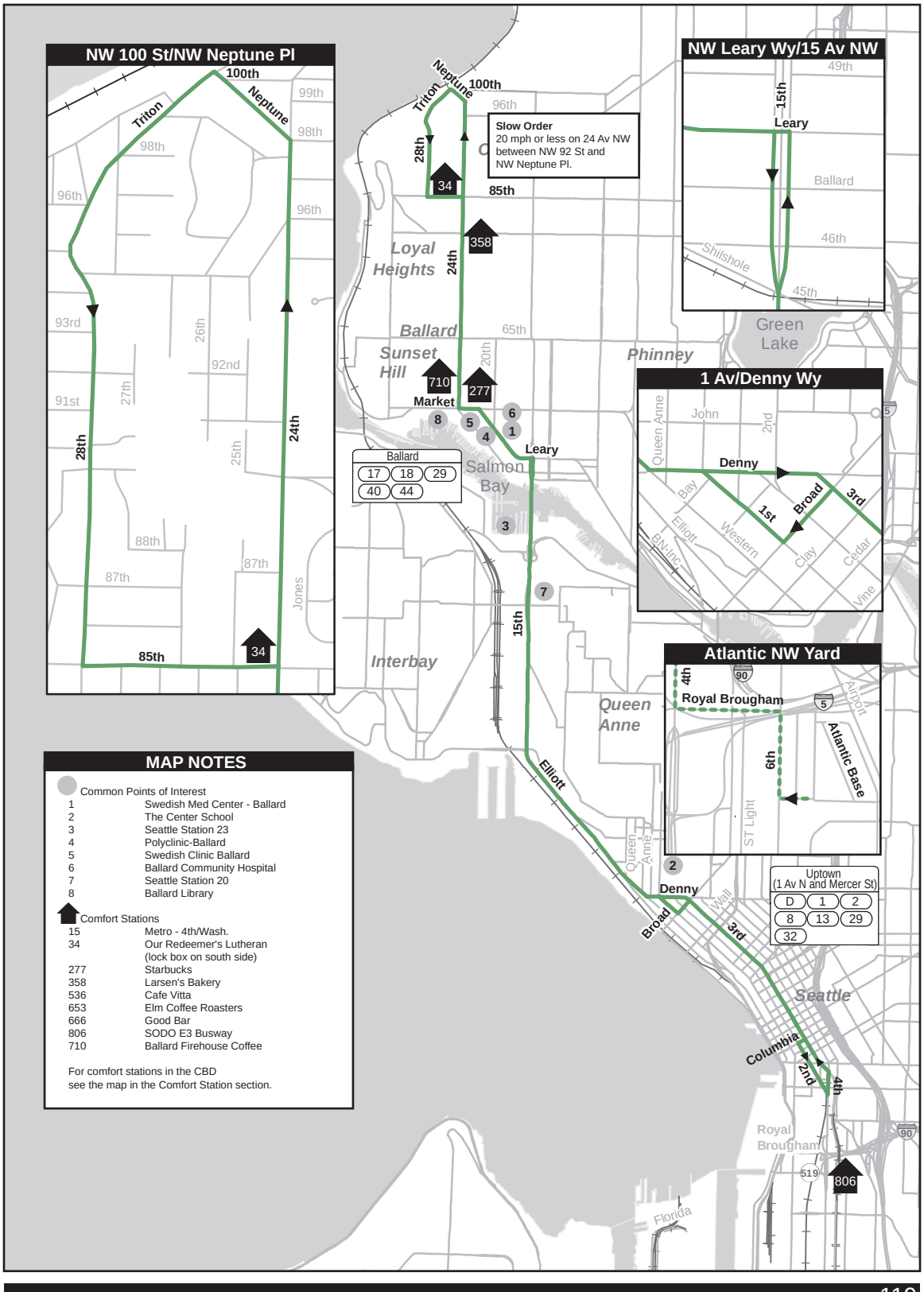


## MAP NOTES

Common Points of Interest

| | |
|---|---|
| 1 | Swedish Med Center - Ballard |
| 2 | The Center School |
| 3 | Seattle Station 23 |
| 4 | Polyclinic-Ballard |
| 5 | Swedish Clinic Ballard |
| 6 | Ballard Community Hospital |
| 7 | Seattle Station 20 |
| 8 | Ballard Library |

Comfort Stations

| | |
|---|---|
| 15 | Metro - 4th/Wash. |
| 34 | Our Redeemer's Lutheran (lock box on south side) |
| 277 | Starbucks |
| 358 | Larsen's Bakery |
| 536 | Cafe Vitta |
| 653 | Elm Coffee Roasters |
| 666 | Good Bar |
| 806 | SODO E3 Busway |
| 710 | Ballard Firehouse Coffee |

For comfort stations in the CBD see the map in the Comfort Station section.

## Downtown Seattle

### From: W Emerson St/Magnolia Blvd W

♦ W Emerson St
L Magnolia Blvd W
L W Ruffner St
R W Viewmont Way W

***Slow Order***
*20 mph or less on W Viewmont Way W between W Bertona St & W Armour St*

C Viewmont Way W
L 35 Av W
R W McGraw St
R Condon Way W

***Slow Order***
*15 mph or less on Condon Way W between W McGraw & W Howe St*

C W Blaine St
R 28 Av W
L W Galer St
C Magnolia Bridge
R 15 Av W
C Elliott Av W
L Western Av W
L W Denny Way
C Denny Way
R 3 Av
S Cedar St- all trips continue as Route 124 or to 3 Av S/S Main St

***When Scheduled to 3 Av S/S Main St***
Operate regular route

2 3 Av
R Columbia St (use left general purpose lane)
L 2 Av
C 2 Av Ext S
S 2 Av Ext S (ns)/ S Jackson St

**Allow off board fare collection in designated area on 3 Av in the CBD.**

## West Magnolia

### From: 4 Av S/S Royal Brougham Way

♦ 4 Av S
C 4 Av S
2 4 Av S Island Stop at 4 Av S/S Jackson St
L Prefontaine Pl
C 3 Av
L Broad St
R 1 Av
L Denny Way
C W Denny Way
C Western Av W
C Elliott Av W
R "Magnolia Bridge/ Pier 91" exit (stay in right lane)
C Magnolia Bridge
C W Galer St
R Thorndyke Av W
L W Hayes St
R 28 Av W
L W Blaine St
R Condon Way W

***Slow Order***
*15 mph or less on Condon Way W between W Howe & W McGraw St*

L W McGraw St
L 34 Av W
R Viewmont Way W
C W Viewmont Way W

***Slow Order***
*20 mph or less on W Viewmont Way W between W Bertona St & W Armour St*

L W Emerson St
S

| *To* | | *Base* | |
|---|---|---|---|
| Downtown Seattle | 0284 | Ryerson | 04D8 |
| West Magnolia | 0203 | | |

*Southbound, when scheduled from Route 19 or 24 to Route 124, change signs at 3 Av/Cedar St.*
*Northbound, when scheduled from Route 124 to Route 19 or 24, change signs at 4 Av S/S Royal Brougham.*

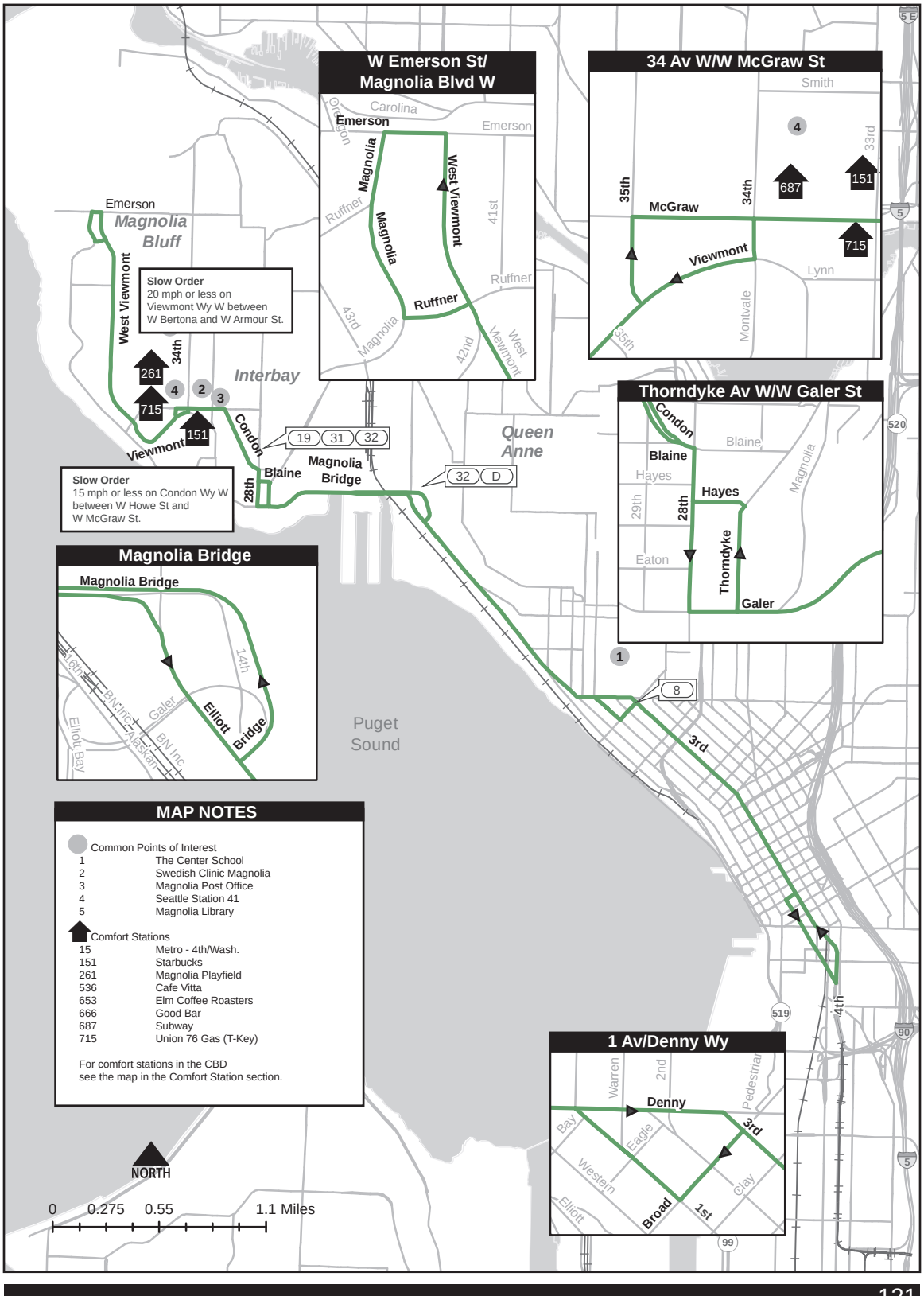
W Emerson St/
Magnolia Blvd W
Carolina
Emerson
Oregon
Magnolia
West Viewmont
Ruffner
41st
43rd
42nd
34 Av W/W McGraw St
Smith
4
33rd
35th
34th
687
151
McGraw
715
Viewmont
Lynn
Montvale
Emerson
Magnolia Bluff
West Viewmont
Slow Order
20 mph or less on
Viewmont Wy W between
W Bertona and W Armour St.
34th
261
4
2
3
715
151
Viewmont
Interbay
Condon
19
31
32
Blaine
28th
Magnolia Bridge
Slow Order
15 mph or less on Condon Wy W
between W Howe St and
W McGraw St.
Queen Anne
32
D
Thorndyke Av W/W Galer St
Condon
Blaine
Hayes
29th
28th
Magnolia
Eaton
Thorndyke
Galer
520
Magnolia Bridge
Magnolia Bridge
14th
Galer
Elliott Bridge
Elliott Bay
BNRR-Alaskan
BN Inc
1
8
Puget Sound
3rd
519
4th
90
5
99
1 Av/Denny Wy
Warren
2nd
Pedestrian
Denny
Bay
Eagle
3rd
Western
Clay
Broad
1st
Elliott
MAP NOTES
Common Points of Interest
1 The Center School
2 Swedish Clinic Magnolia
3 Magnolia Post Office
4 Seattle Station 41
5 Magnolia Library
Comfort Stations
15 Metro - 4th/Wash.
151 Starbucks
261 Magnolia Playfield
536 Cafe Vitta
653 Elm Coffee Roasters
666 Good Bar
687 Subway
715 Union 76 Gas (T-Key)
For comfort stations in the CBD
see the map in the Comfort Station section.
NORTH
0 0.275 0.55 1.1 Miles

## Downtown Seattle

### 29 Av SW/SW Barton St

♦ SW Barton St (fs) (29 Av SW)
R 26 Av SW

***Slow Order***
*20 mph or less on 26 Av SW between SW Barton St and SW Roxbury St*

R SW Roxbury St

***Slow Order***
*15 mph or less on SW Roxbury between 31 Av SW and 35 Av SW*

R 35 Av SW
R SW Avalon Way
R SW Spokane St
L SW Spokane St (lower level)
C SW Spokane St
R "SR-99 (South)/Harbor Island/Terminal 5 Overpass" exit (from Bus-Only lane)
C SW Spokane St
C S Spokane St
C "I-5/SR-99 (North)/ Columbian Way" exit
C "1 Av S" exit
L 1 Av S
R Edgar Martinez Dr S
L 4 Av S
S S Royal Brougham Way (most trips continue as Route 5)

***When Scheduled from SW Roxbury St/ 28 Av SW (fs)***

C SW Roxbury St
R 35 Av SW
R SW Avalon Way
C regular route until S Royal Brougham Way
C 4 Av S
2 4 Av S Island Stop at 4 Av S/S Jackson St
C 4 Av S
L Prefontaine Pl S
C 3 Av
S Pine St

**Allow off board fare collection in designated area on 3 Av in the CBD.**

## Westwood Village

### From: Downtown Seattle

♦ Wall St
L 3 Av
C 3 Av S
L 2 Av Ext S
C 4 Av S (move to far right lane)
C ramp "To Ferries/ East I-90/I-5/Spokane" Exit Only
R Edgar Martinez Dr S
L 1 Av S
C on-ramp to W Seattle Bridge (left lane)
R "Terminal 18/Harbor Island/11 Av" exit
C SW Spokane St (from left Bus-Only lane)
L SW Spokane St (from middle lane at bottom of ramp)
C SW Spokane St (stay in right lane)
L SW Avalon Way
L 35 Av SW
L SW Barton St
S 29 Av SW (fs)

***When Scheduled to SW Roxbury St/ 28 Av SW***

Operate regular route

2 SW Barton St
R 26 Av SW
R SW Roxbury St
S 28 Av SW (fs)

**Awareness Areas**
*3 Av/Columbia St*
*3 Av/Union St*
*4 Av S/Seattle Blvd S*

Route 21 is grouped with Route 5

| *To* | | *Base* | |
|---|---|---|---|
| Downtown Seattle | 010C | Central (via Airport Way) | 0026 |
| Westwood Village | 021A | | |

*Northbound when scheduled from Route 21 to Route 5 change signs at 4 Av S/S Royal Brougham Way*
*Southbound when scheduled from Route 5 to Route 21 change signs at 5 Av/Wall St.*

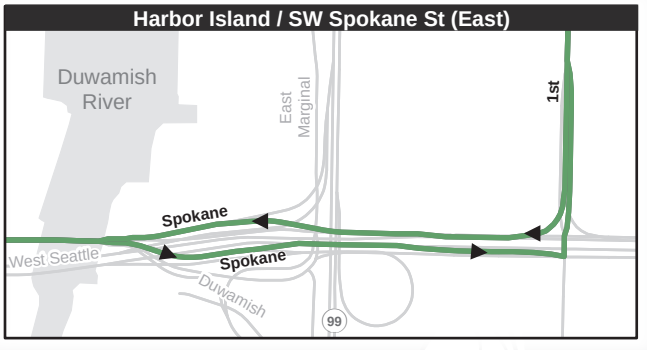


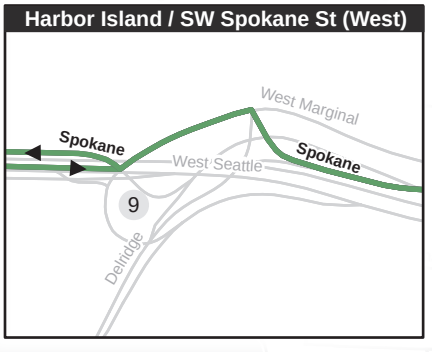


## MAP NOTES

Common Points of Interest

| | |
|---|---|
| 1 | Department of Licensing-West Seattle |
| 2 | Seattle Schools John Stanford Center |
| 3 | SW Spokane St P&R |
| 4 | High Point Library Ballot Drop Box |
| 5 | High Point Library |
| 6 | Southwest Library |
| 7 | Station 32 |
| 8 | Station 37 |
| 9 | Station 36 |

Comfort Stations

| | |
|---|---|
| 516 | Shack Coffee |
| 641 | Target |
| 647 | Cheap Smokes |
| 708 | Roxbury 76 |
| 793 | The Grove West Seattle Inn |
| 668 | 7-Eleven |
| 161 | QFC - Westwood Village (code) |
| 758 | Safeway |
| 824 | Belltown Inn |

For comfort stations in the CBD see the map in the Comfort Station section.

Associated maps: Westwood Village Transfer Points

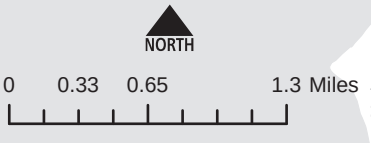

## Downtown
### From: SW Roxbury St/28 Av SW

♦ 35 Av SW
R SW 100 St
L 44 Av SW
L Marine View Dr SW

***Slow Order***
*20 mph or less between SW 106 St & 35 Av SW on Marine View Dr SW*

L SW 106 St
R 39 Av SW
L Marine View Dr SW
L 35 Av SW
R SW Avalon Way
R SW Spokane
C SW Spokane St (Bus-Only lane)
L SW Spokane St (lower level)
C SW Spokane St
R "SR-99 (South)/Harbor Island/Terminal 5 Overpass" exit (from Bus-Only lane)
C SW Spokane St
C "I-5/SR-99 (North)/ Columbian Way" exit
C SR-99 (North)
C Alaskan Way S
C Alaskan Way

***Slow Order***
*5 mph on Columbia St crossing 1 Av and 2 Av*

R Columbia St
L 3rd Av

**Allow off board fare collection in designated area on 3 Av in the CBD.**

S Virginia St (fs)

***Express Stops Northbound***
*Make no stops between 35 Av SW/ SW Morgan St & 3 Av/ Madison St except at:*

- 35 Av SW/ SW Avalon Way

## Arbor Heights
### From 3 Av/Virginia St

♦ 3 Av
R Columbia St

***Slow Order***
*10 mph (5 mph on wet pavement) or less on Columbia St between 3 Av and 1 Av*

L Alaskan Way
C Alaskan Way S
C SR-99 (South)
R "Harbor Island" exit
C S Spokane St "West Seattle/ Terminal 5" exit
C SW Spokane St (from left Bus-Only lane)
L SW Spokane St (from middle lane at bottom of ramp)
L SW Avalon Way
L 35 Av SW
R SW 100 St
L 44 Av SW
L Marine View Dr SW

***Slow Order***
*20 mph or less between Marine View Dr/ SW 106 St & 5 Av SW/ Marine View Dr*

L SW 106 St
R 39 Av SW
L Marine View Dr SW
L 35 Av SW
S SW Roxbury St (fs)

***Express Stops Southbound***
*Make no stops between 3 Av/Columbia St & 35 Av SW/SW Morgan St except at:*

- 35 Av SW/ SW Avalon Way

**Awareness Areas**
*3 Av/Columbia St*
*3 Av/Union St*
*4 Av S/Seattle Blvd S*

***Layover Instructions***
N/B at 35 Av SW/SW Roxbury St, layover north of regular zone at designated layover area marked "Metro Vehicles Only."

Route 21 is grouped with Route 5

| *To* | | *Base* | |
|---|---|---|---|
| Downtown Seattle | 010E | Central (via Airport Way) | 0026 |
| Arbor Heights | 010A | | |

*Northbound when scheduled from Route 21 to Route 5 change signs at 4 Av S/S Royal Brougham Way*
*Southbound when scheduled from Route 5 to Route 21 change signs at 5 Av/Wall St.*

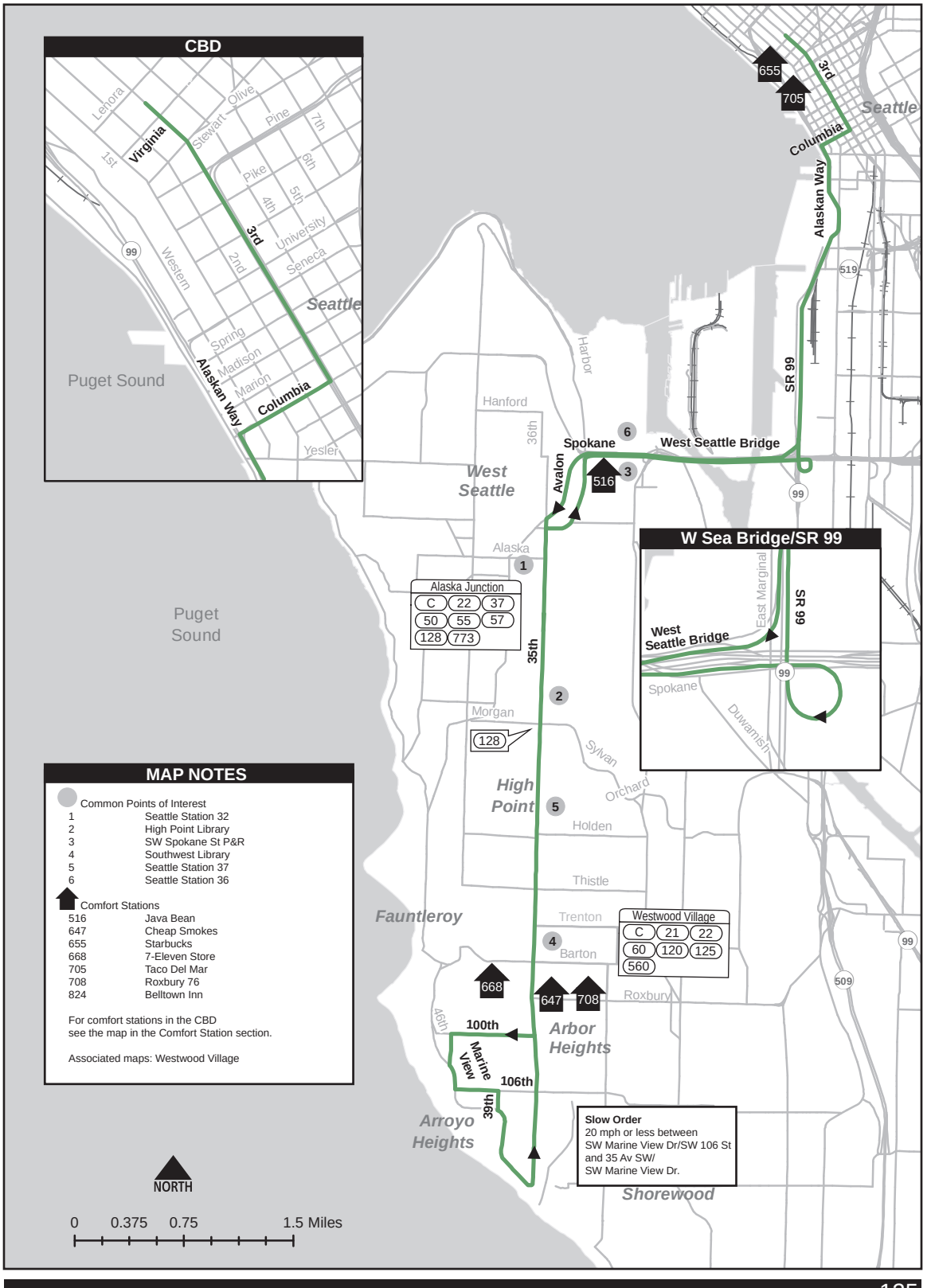
CBD
Lenora
Olive
Stewart
Pine
7th
Virginia
1st
Pike
6th
4th
5th
3rd
University
2nd
Seneca
Western
99
Seattle
Spring
Madison
Marion
Alaskan Way
Columbia
Yesler
Puget Sound
655
705
3rd
Seattle
Columbia
Alaskan Way
519
SR 99
Harbor
Hanford
36th
Spokane
6
West Seattle Bridge
West Seattle
Avalon
516
3
99
Alaska
1
Alaska Junction
C 22 37
50 55 57
128 773
35th
W Sea Bridge/SR 99
East Marginal
SR 99
West Seattle Bridge
Spokane
99
Duwamish
Puget Sound
2
Morgan
128
Sylvan
Orchard
High Point
5
Holden
Thistle
Fauntleroy
Trenton
Westwood Village
C 21 22
60 120 125
560
4
Barton
99
668
647
708
Roxbury
509
46th
100th
Arbor Heights
Marine View
106th
39th
Arroyo Heights
Slow Order
20 mph or less between
SW Marine View Dr/SW 106 St
and 35 Av SW/
SW Marine View Dr.
Shorewood
MAP NOTES
Common Points of Interest
1 Seattle Station 32
2 High Point Library
3 SW Spokane St P&R
4 Southwest Library
5 Seattle Station 37
6 Seattle Station 36
Comfort Stations
516 Java Bean
647 Cheap Smokes
655 Starbucks
668 7-Eleven Store
705 Taco Del Mar
708 Roxbury 76
824 Belltown Inn
For comfort stations in the CBD
see the map in the Comfort Station section.
Associated maps: Westwood Village
NORTH
0 0.375 0.75 1.5 Miles

## Arbor Heights

### From: Alaska Junction Bay 6

♦ 44 Av SW (Bay 6)
R SW Oregon St
R California Av SW
L SW Ida St
R 41 Av SW
L SW Thistle St
R Delridge Way SW
R 21 Av SW
R SW Barton Pl
C SW Barton St
L 26 Av SW

***Slow Order***
*20 mph or less on 26 Av SW between SW Barton St and SW Roxbury St*

R SW Roxbury St

***Slow Order***
*15 mph or less on SW Roxbury between 31 Av SW and 35 Av SW*

L 35 Av SW
S SW Roxbury St (fs) -- all trips continue inbound from here

***When Scheduled from 44 Av SW/ SW Alaska St (Sundays)***
L SW Oregon St
L Glenn Wy SW
R 44 Av SW
L SW Edmonds St
R California Av SW
C regular route

## Alaska Junction

### From: 35 Av SW/SW Roxbury St

♦ 35 Av SW (fs) (SW Roxbury St)
R SW 100 St
L 44 Av SW
L Marine View Dr SW

***Slow Order***
*20 mph or less between SW 106 St and 35 Av SW on Marine View Dr SW*

L SW 106 St
R 39 Av SW
L Marine View Dr SW
L 35 Av SW
R SW 106 St
L 26 Av SW

***Slow Order***
*20 mph or less on 26 Av SW between SW Barton St and SW Roxbury St*

R SW Barton St
C SW Barton Pl
C SW Henderson St
L Delridge Way SW
L SW Thistle St
R 41 Av SW
L SW Ida St
R California Av SW
L SW Edmunds St
R 44 Av SW
S Bay 6 (fs SW Alaska St)

***When Scheduled from SW Roxbury St (fs 28 Av SW)***
L 35 Av SW
R SW 100 St
C regular route

| *To* | | *Base* | |
|---|---|---|---|
| Arbor Heights | 0316 | South | 04D9 |
| Alaska Junction | 0207 | | |

*All live-looped southbound trips will change signage to northbound at 35 Av SW/SW Roxbury St*

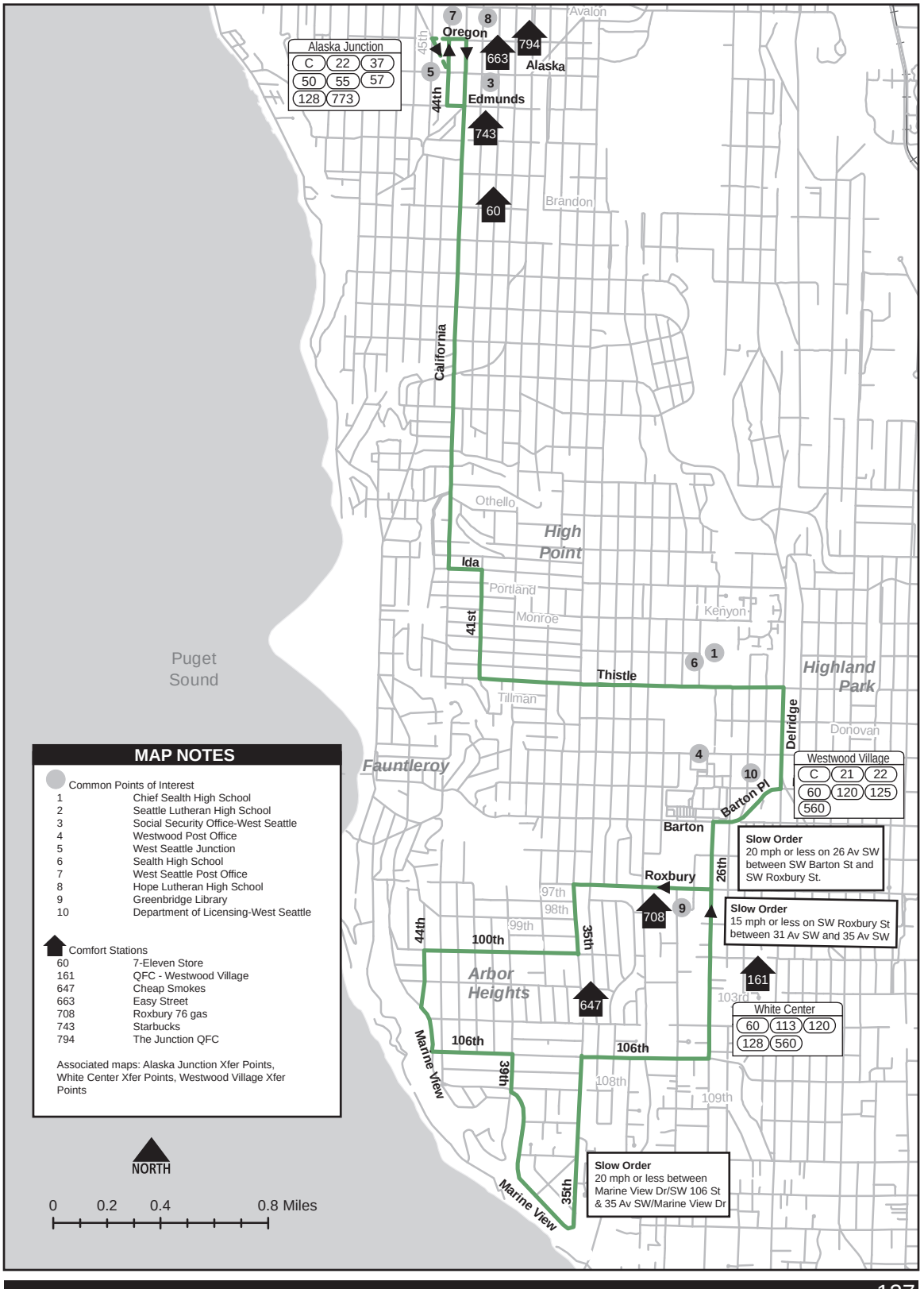


## MAP NOTES

Common Points of Interest

| | |
|---|---|
| 1 | Chief Sealth High School |
| 2 | Seattle Lutheran High School |
| 3 | Social Security Office-West Seattle |
| 4 | Westwood Post Office |
| 5 | West Seattle Junction |
| 6 | Sealth High School |
| 7 | West Seattle Post Office |
| 8 | Hope Lutheran High School |
| 9 | Greenbridge Library |
| 10 | Department of Licensing-West Seattle |

Comfort Stations

| | |
|---|---|
| 60 | 7-Eleven Store |
| 161 | QFC - Westwood Village |
| 647 | Cheap Smokes |
| 663 | Easy Street |
| 708 | Roxbury 76 gas |
| 743 | Starbucks |
| 794 | The Junction QFC |

Associated maps: Alaska Junction Xfer Points, White Center Xfer Points, Westwood Village Xfer Points

## Downtown Seattle

### From: W Emerson St/Magnolia Blvd W

♦ W Emerson St
L Magnolia Blvd W
L W Ruffner St
R W Viewmont Way W

***Slow Order***
*20 mph or less on West Viewmont Way W between W Bertona St & W Armour St*

C Viewmont Way W
L 35 Av W
R W McGraw St
L 34 Av W
R W Government Way
R W Jameson St
R 31 Av W

***Slow Order***
*15 mph or less on 31 Av W and 30 Av W between W Jameson St & W Tilden St*

C 30 Av W
L W Tilden St
R 28 Av W
L W Galer St
C Magnolia Bridge
R 15 Av W
C Elliott Av W
L Western Av W
L W Denny Way
C Denny Way
R 3 Av
S Cedar St (all trips continue as Route 124 or to 3 Av S/S Main St)

***When Scheduled to 3 Av S/S Main St***
Operate regular route

2 3 Av/Cedar St
C 3 Av
C 3 Av S
S S Main St

***When Scheduled from 35 Av W/W McGraw St***

♦ 35 Av W
R W McGraw St
C regular route

***When Scheduled from 34 Av W/W McGraw St***

♦ 34 Av W
L 34 Ave W
C regular route

***Comfort Station Routing***
When scheduled to Magnolia Blvd W/ W Emerson St, layover at 34 Av/W McGraw to use the comfort station prior to proceeding to the W Emerson layover

**Allow off board fare collection in designated area on 3 Av in the CBD.**

## West Magnolia

### From: 4 Av S/S Royal Brougham Way

♦ 4 Av S
2 4 Av S Island Stop at 4 Av S/S Jackson St
C 4 Av S
L Prefontaine Pl S
C 3 Av
L Broad St
R 1 Av
L Denny Way
C W Denny Way
C Western Av W
C Elliott Av W
R "Magnolia Bridge/ Pier 91" exit (stay in right lane)
C Magnolia Bridge
C W Galer St
R Thorndyke Av W
L W Hayes St
R 28 Av W
L W Tilden St
R 30 Av W

***Slow Order***
*15 mph or less on 30 Av W & 31 Av W between W Tilden St & W Jameson St*

C 31 Av W
L W Jameson St
L W Government Way
L 34 Av W
R Viewmont Way W
C W Viewmont Way W

***Slow Order***
*20 mph or less on West Viewmont Way W between W Bertona St & W Armour St*

L W Emerson St
S

***When Scheduled to 35 Av W/W McGraw St***
Operate regular route

2 34 Av W
R Viewmont Way W
R 35 Av W
S do not idle engine

***When Scheduled to W McGraw St/34 Av W***
Operate regular route

2 34 Av W/W McGraw St
R Viewmont Way W
R 35 Av W
R W McGraw St
S do not idle engine

Route 24 is grouped with Route 124

| *To* | | *Base* | |
|---|---|---|---|
| Downtown Seattle | 0378 | Ryerson | 04D8 |
| West Magnolia | 0304 | | |
| Central Magnolia | 0365 | | |

*Southbound, when scheduled from Route 24 to Route 124, change signs at 3 Av/Cedar St.*
*Northbound, when scheduled from Route 124 to Route 24, change signs at 4 Av S/S Royal Brougham.*

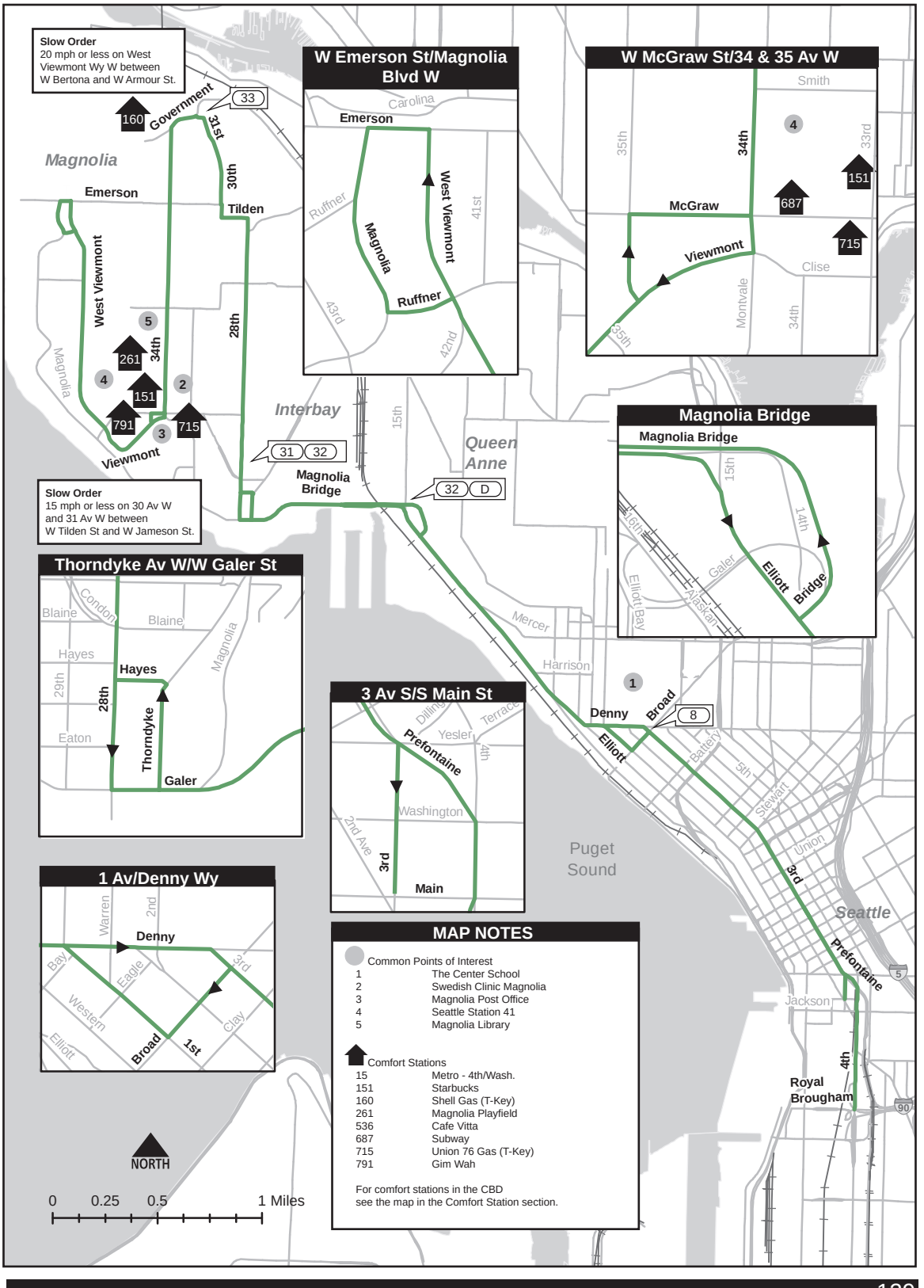
Slow Order
20 mph or less on West Viewmont Wy W between W Bertona and W Armour St.
Slow Order
15 mph or less on 30 Av W and 31 Av W between W Tilden St and W Jameson St.
W Emerson St/Magnolia Blvd W
W McGraw St/34 & 35 Av W
Magnolia Bridge
Thorndyke Av W/W Galer St
3 Av S/S Main St
1 Av/Denny Wy
Magnolia
Emerson
Government
Tilden
West Viewmont
Viewmont
Interbay
Queen Anne
Magnolia Bridge
Denny
Broad
Elliott
Prefontaine
Main
Puget Sound
Seattle
Royal Brougham
NORTH
0 0.25 0.5 1 Miles
MAP NOTES
Common Points of Interest
1 The Center School
2 Swedish Clinic Magnolia
3 Magnolia Post Office
4 Seattle Station 41
5 Magnolia Library
Comfort Stations
15 Metro - 4th/Wash.
151 Starbucks
160 Shell Gas (T-Key)
261 Magnolia Playfield
536 Cafe Vitta
687 Subway
715 Union 76 Gas (T-Key)
791 Gim Wah
For comfort stations in the CBD see the map in the Comfort Station section.

## Downtown Seattle

### From: Northgate Transit Center

♦ Northgate TC Bay 6
C through transit center
R NE 100 St
L 1 Av NE
R N 92 St
R Corliss Av N (North Seattle College access Rd)
L N 95 St
L College Way N
R N 92 St
L Wallingford Av N
L N 80 St
R 1 Av NE
L Woodlawn Av NE
L 4 Av NE
R NE 65 St
L Latona Av NE
R NE 50 St
L Thackeray Pl NE

***Slow Order***
*20 mph or less on Thackeray Pl NE between NE 50 St and NE 42 St*

R NE 42 St
L 2 Av NE
R NE 40 St
C N 40 St
L Stone Way N
R Bridge Way N
C N 38 St
L S/B Aurora on-ramp
C Aurora Av N
L "Downtown/Denny Way" exit
S Denny Way (trips continue as 131/132 or to 3 Av/Main)

**Allow off board fare collection in designated area on 3 Av in the CBD.**

***Express Stops Southbound:***
*Make no stops between Stone Wy N/N 40 St and 3 Av/Bell St except:*

- S/B Aurora Av on-ramp/ N 38 St
- Aurora Av N/Galer St
- Aurora Av N/Prospect St
- Aurora Av N/Denny Way

***When Scheduled from NE Ravenna Blvd/ Woodlawn Av NE***

♦ NE Ravenna Blvd
R Woodlawn Av NE
C regular route

***When Scheduled to 3 Av S/S Main St***
Operate regular express route

2 Denny Way
C 7 Av N
C Wall St
L 3 Av
R Columbia St (use left general purpose lane)
L 2 Av
C 2 Av Ext S
S 2 Av Ext S (ns)/ S Jackson St

***When North Seattle College Closed***
2 1 Av NE
R N 92 St
L Wallingford Av N
C regular route

## Northgate Transit Center

### From: Downtown Seattle

♦ 4 Av S
2 4 Av S Island Stop at 4 Av/S Jackson St
C 4 Av
L Prefontaine Pl S
C 3 Av
R Battery St
L Aurora Av (enter Aurora Av N/ SR-99)
C Aurora Av N
R Bridge Way N
L Stone Way N
R N 40 St
C NE 40 St
C (stay left at fork to upper roadway) NE 40 St
L Latona Av NE
R NE 42 St
L Latona Av NE
L NE 50 St
R Latona Av NE
L NE 65 St
R Latona Av NE
C 2 Av NE
R E Green Lake Way N
R NE Ravenna Blvd
L Woodlawn Av NE
R 1 Av NE
L N 80 St
R Wallingford Av N
R N 92 St
L College Wy N
R N 95 St
R Corliss Av N (North Seattle College access Rd)
L N 92 St
L 1 Av NE
R NE 100 St
L enter Northgate TC
2 Bay 2 (drop off)

***Express Stops Northbound:***
*Make no stops between 3 Av/Bell St and Stone Wy N/N 40 St except:*

- Aurora Av N/Denny Wy
- Aurora Av N/Prospect St
- Aurora Av N/Galer St
- Bridge Wy N/ Whitman Av N

***When North Seattle College Closed***
2 Wallingford Av N (N/B)
C N 92 St
L 1 Av NE
C regular route

Route 26 is grouped with Routes 28,131,132

| *To* | | *Base* | |
|---|---|---|---|
| Downtown Seattle | 0372 | Ryerson | 04D8 |
| Northgate TC | 06D3 | | |

*Northbound, when scheduled from Routes 131/132 to Routes 26/28, change signs at 4 Av S/S Royal Brougham Way.*
*Southbound, when scheduled from Routes 26/28 to Routes 131/132, change signs at 5 Av/Wall St.*

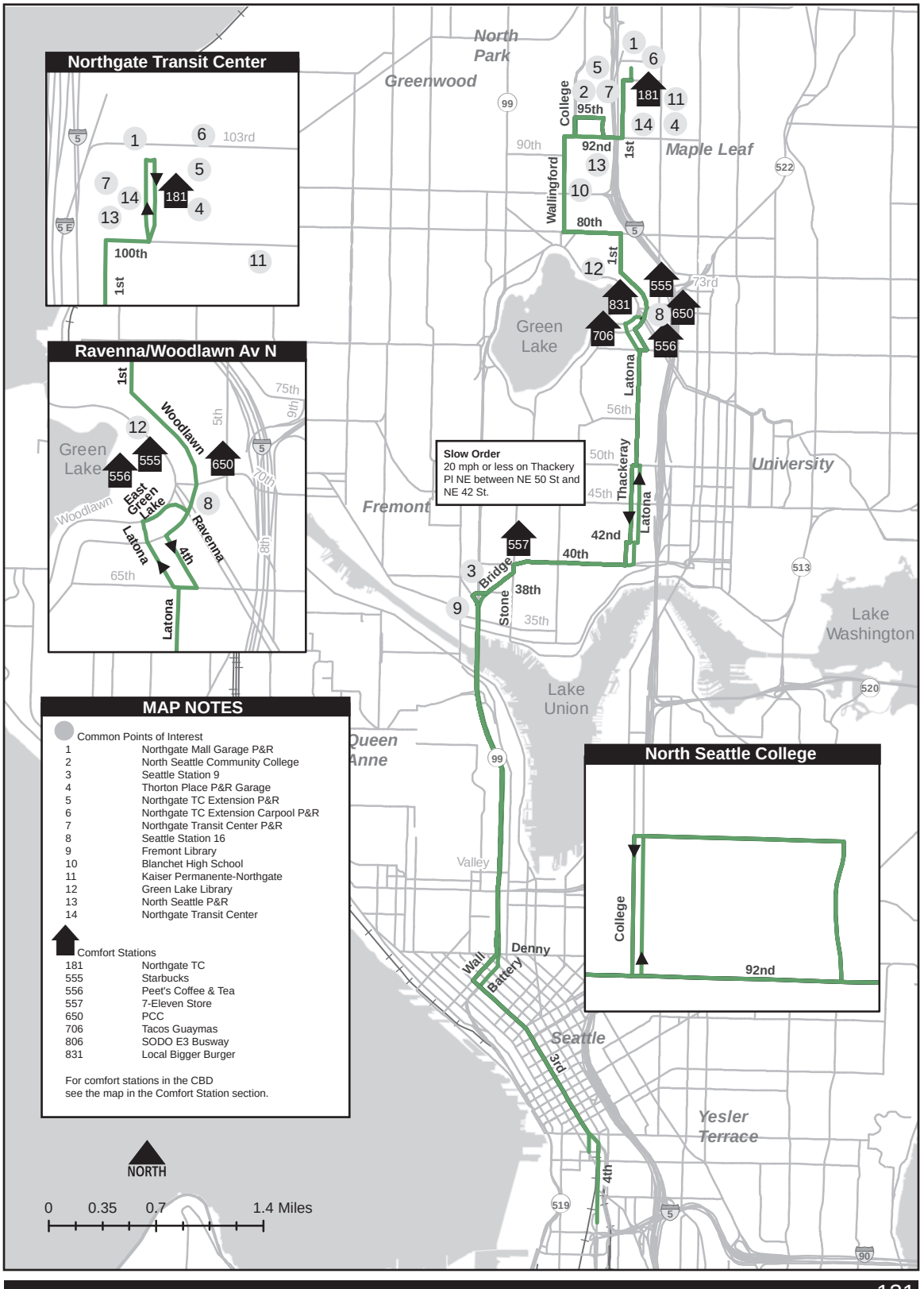
Northgate Transit Center
Ravenna/Woodlawn Av N
North Park
Greenwood
Maple Leaf
Green Lake
Fremont
University
Lake Union
Lake Washington
Queen Anne
Seattle
Yesler Terrace
Valley
Slow Order
20 mph or less on Thackery Pl NE between NE 50 St and NE 42 St.
North Seattle College
MAP NOTES
Common Points of Interest
1 Northgate Mall Garage P&R
2 North Seattle Community College
3 Seattle Station 9
4 Thorton Place P&R Garage
5 Northgate TC Extension P&R
6 Northgate TC Extension Carpool P&R
7 Northgate Transit Center P&R
8 Seattle Station 16
9 Fremont Library
10 Blanchet High School
11 Kaiser Permanente-Northgate
12 Green Lake Library
13 North Seattle P&R
14 Northgate Transit Center
Comfort Stations
181 Northgate TC
555 Starbucks
556 Peet's Coffee & Tea
557 7-Eleven Store
650 PCC
706 Tacos Guaymas
806 SODO E3 Busway
831 Local Bigger Burger
For comfort stations in the CBD see the map in the Comfort Station section.
NORTH
0 0.35 0.7 1.4 Miles

## Downtown Seattle

**From: 36 Av S/S Atlantic St**

♦ 36 Av S
R S Day St
L Lakeside Av S
C Lake Washington Blvd

***Slow Order***
*10 mph or less on Lake Dell Av and E Alder St between 32 Av and Lake Washington Blvd*

L E Alder St
C Lake Dell Av
L 32 Av
R E Yesler Way
C Yesler Way
S all trips continue as Route 33 or to 3 Av/ Union St

***When Scheduled to Virginia St/2 Av***
Operate regular route

2 3 Av
L Lenora St
L 1 Av
L Virginia St
S 2 Av (fs)

## Colman Park

**From: 3 Av/Cedar St**

♦ 3 Av
L Yesler Way
C E Yesler Way
L 32 Av

***Slow Order***
*10 mph or less on Lake Dell Av and E Alder St between 32 Av and Lake Washington Blvd*

R Lake Dell Av
C E Alder St
R Lake Washington Blvd
C Lakeside Av S
R S Massachusetts St
R 36 Av S
S S Atlantic St

***When Scheduled from Virginia St/2 Av***

♦ Virginia St
R 3 Av
C regular route

**Allow off board fare collection in designated area on 3 Av in the CBD.**

Route 27 is grouped with Routes 33, 124

| *To* | | *Base* | |
|---|---|---|---|
| Downtown Seattle | 0127 | Central | 04D3 |
| Colman Park | 0125 | Ryerson | 04D8 |

*Northbound when scheduled from Route 27 to Route 33 change signs at Yesler Way/Dilling Way.*
*Southbound when scheduled from Route 33 to Route 27 change signs at 3 Av/Cedar St.*

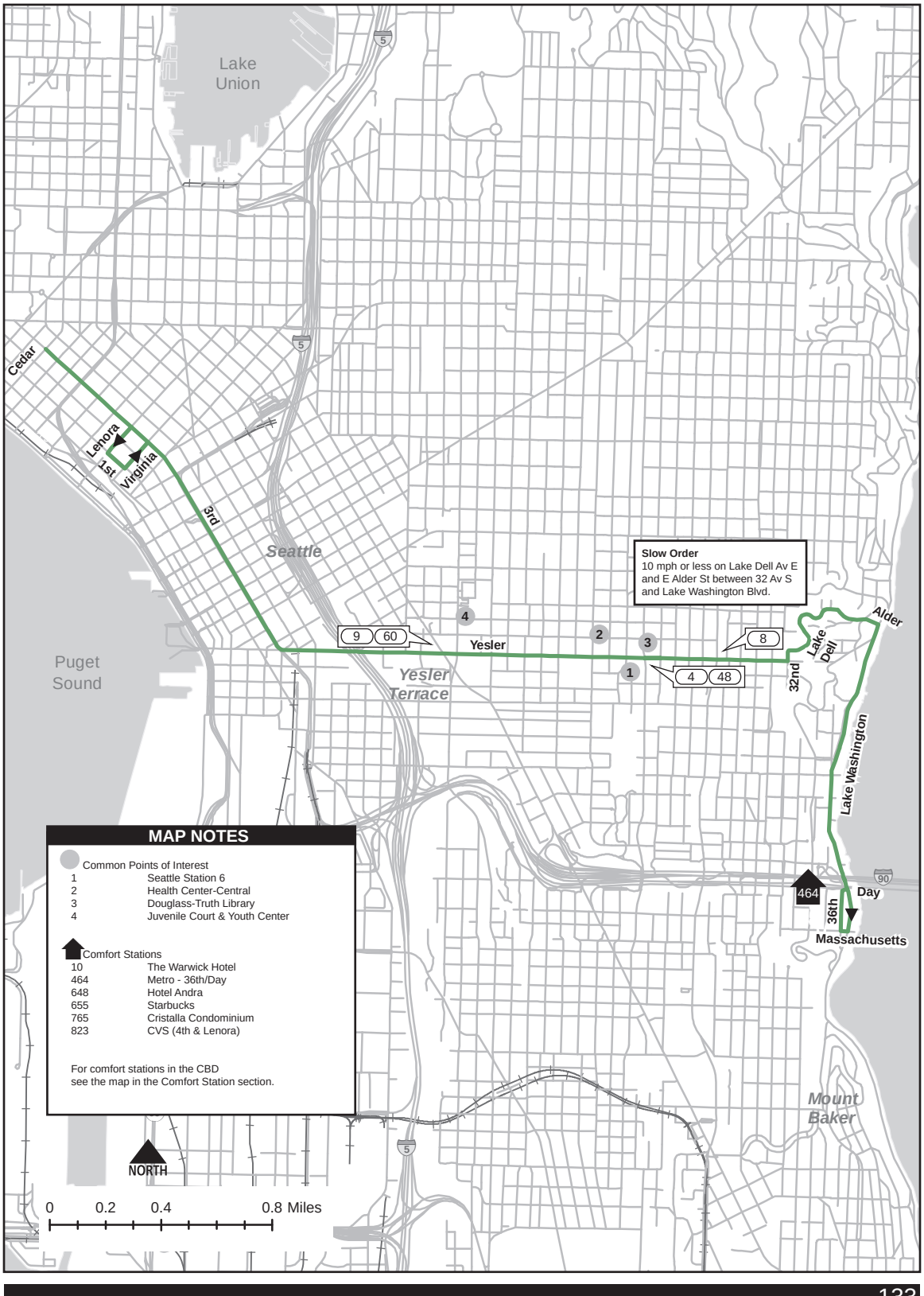
Lake Union
Cedar
Lenora
1st
Virginia
3rd
Seattle
Puget Sound
Yesler Terrace
Yesler
9
60
4
2
3
1
8
4
48
Slow Order
10 mph or less on Lake Dell Av E and E Alder St between 32 Av S and Lake Washington Blvd.
Alder
Lake Dell
32nd
Lake Washington
464
36th
Day
Massachusetts
90
Mount Baker
MAP NOTES
Common Points of Interest
1 Seattle Station 6
2 Health Center-Central
3 Douglass-Truth Library
4 Juvenile Court & Youth Center
Comfort Stations
10 The Warwick Hotel
464 Metro - 36th/Day
648 Hotel Andra
655 Starbucks
765 Cristalla Condominium
823 CVS (4th & Lenora)
For comfort stations in the CBD see the map in the Comfort Station section.
NORTH
0 0.2 0.4 0.8 Miles

## Downtown Seattle

### From: 7 Av NW/Holman Rd NW

♦ 8 Av NW
L Leary Way NW
L NW 39 St
C N 39 St
R Fremont Way N
R S/B Aurora on-ramp
C Aurora Av N
L "Downtown/Denny Way" exit
S Denny Way (trips continue as Routes 131/132 or to 3 Av S/ S Main St)

***Express Stops Southbound***
*Make no stops between the Aurora Av N on-ramp/ N 38 St and Aurora Av N/ Denny Way except at:*

- Aurora Av N/Prospect St
- Aurora Av N/Galer St

***When Scheduled from N 143 St/Linden Av N***

♦ N 143 St
L Linden Av N
L N 145 St
C NW 145 St
L 3 Av NW
R NW 132 St
L 8 Av NW
L NW 125 St
R 3 Av NW
R NW 103 St
C NW 100 Pl
L 8 Av NW
C regular route

***When Scheduled to 3 Av S/S Main St***
Operate regular route

2 Denny Way
C 7 Av N
C Wall St
L 3 Av
R Columbia St (use left general purpose lane)
L 2 Av
C 2 Av Ext S
S 2 Av Ext S (ns)/ S Jackson St

**Allow off board fare collection in designated area on 3 Av in the CBD.**

## Carkeek Park

### From: Downtown Seattle

♦ 4 Av S
2 4 Av S Island Stop at 4 Av S/S Jackson St
L Prefontaine Pl S
C 3 Av
R Battery St
L Aurora Av (enter Aurora Av N/SR-99)
C Aurora Av N
R Bridge Way N exit
L N 38 St
R Fremont Way
L N 39 St
C NW 39 St
R Leary Way NW
R 8 Av NW
R NW 100 Pl
C NW 103 St
S

***When Scheduled to N 143 St/Linden Av N***
Operate regular route

2 NW 103 St
L 3 AV NW
L NW 125 St
R 8 Av NW
R NW 132 St
L 3 Av NW
R NW 145 St
R Greenwood Av N

***Slow order***
*20 mph or less on N 143 St between Greenwood Av N & Linden Av N*

L N 143 St
2 N 143 St/Linden Av N

***Express Stops Northbound***
*Make no stops between Aurora Av N/Denny Way St & the Aurora Av N off-ramp/ N 38 St except at:*

- Aurora Av N/Galer St
- Aurora Av N/Prospect St

Route 28 is grouped with Routes 26,131,132

| *To* | | *Base* | |
|---|---|---|---|
| Downtown Seattle | 0135 | Ryerson | 04D8 |
| Carkeek Park | 0687 | | |
| Broadview | 0131 | | |

*Northbound, when scheduled from Routes 131/132 to Routes 26/28, change signs at 4 Av S/S Royal Brougham Way.*
*Southbound, when scheduled from Routes 26/28 to Routes 131/132, change signs at 5 Av N//Wall St*

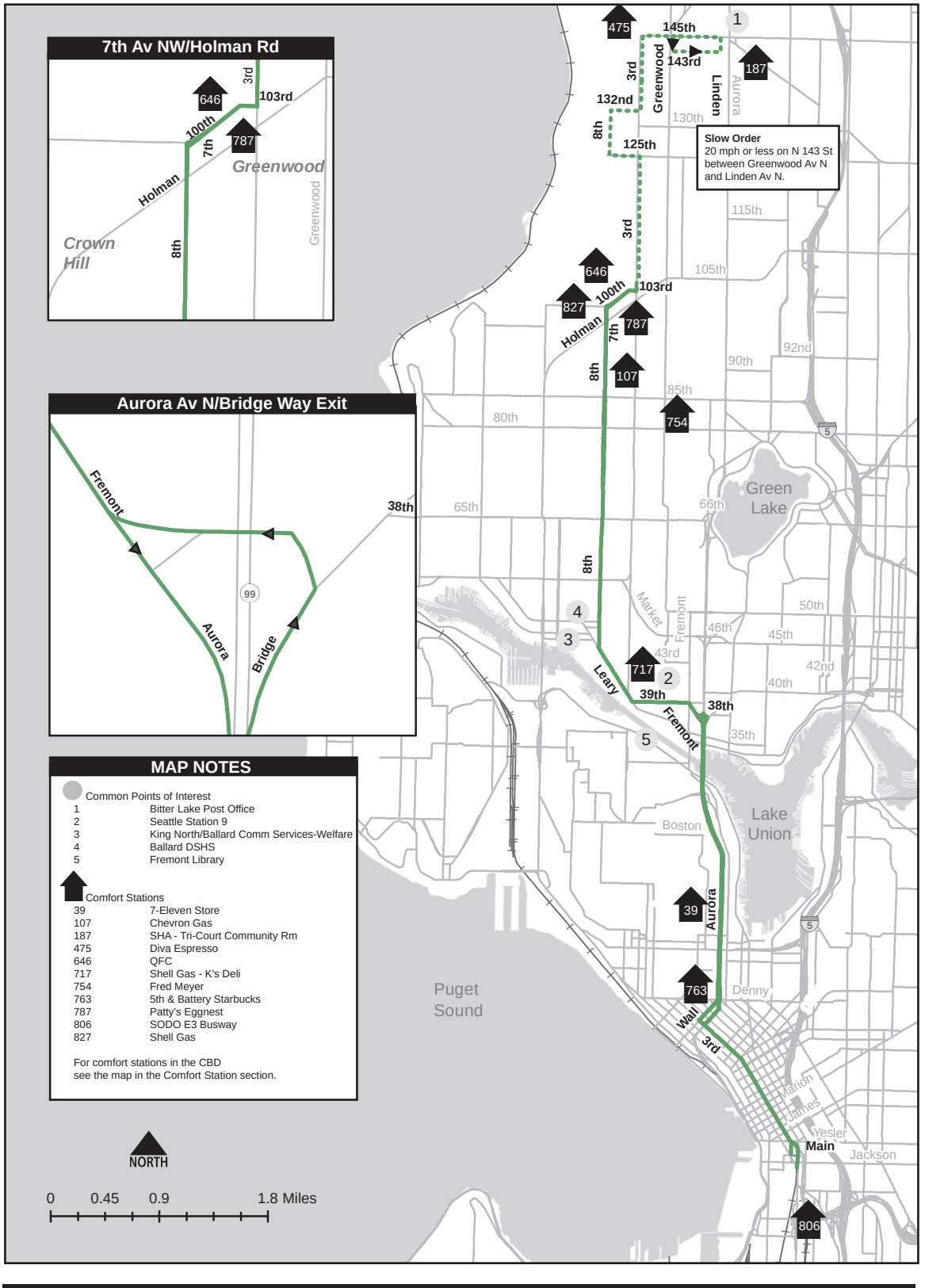
7th Av NW/Holman Rd
646
3rd
103rd
100th
7th
787
Holman
Greenwood
Greenwood
Crown Hill
8th
Aurora Av N/Bridge Way Exit
Fremont
38th
99
Aurora
Bridge
MAP NOTES
Common Points of Interest
1 Bitter Lake Post Office
2 Seattle Station 9
3 King North/Ballard Comm Services-Welfare
4 Ballard DSHS
5 Fremont Library
Comfort Stations
39 7-Eleven Store
107 Chevron Gas
187 SHA - Tri-Court Community Rm
475 Diva Espresso
646 QFC
717 Shell Gas - K's Deli
754 Fred Meyer
763 5th & Battery Starbucks
787 Patty's Eggnest
806 SODO E3 Busway
827 Shell Gas
For comfort stations in the CBD
see the map in the Comfort Station section.
NORTH
0 0.45 0.9 1.8 Miles
475
145th
143rd
1
187
3rd
Greenwood
Linden
Aurora
132nd
130th
8th
125th
Slow Order
20 mph or less on N 143 St between Greenwood Av N and Linden Av N.
115th
3rd
105th
646
827
100th
103rd
Holman
7th
787
8th
107
90th
92nd
85th
754
80th
5
Green Lake
65th
66th
8th
Market
Fremont
50th
46th
45th
4
3
43rd
717
2
Leary
39th
38th
42nd
40th
Fremont
5
35th
Lake Union
Boston
39
Aurora
5
Puget Sound
763
Denny
Wall
3rd
Marion
James
Yesler
Main
Jackson
806

## Downtown Seattle

**From: NW Market St/30 Av NW**

♦ NW Market St (30 Av NW) (fs)
C NW Market St
L 32 Av NW
L NW 54 St
C NW Market St
R Leary Av NW
R NW Leary Way
R 15 Av NW
R W Emerson St
L W Nickerson St (overpass rdwy over 15 Av N)
R W Nickerson (stay right at fork)
C W Nickerson St
R 3 Av W
C 3 Av W

***Slow Order***
*20 mph or less on 3 Av W between W Fulton St and W Smith St*

R W McGraw St
L 6 Av W
L W Galer St
R Queen Anne Av N

***Slow Order***
*On Queen Anne Av N S/B between W Highland Dr & W Roy St: 10 mph or less dry pavement; 5 mph or less wet pavement.*

***Safety Stop***
*Nearside W Highland Dr test brakes and check air pressure (90 lbs)*

L Denny Way
R 1 Av
L Blanchard St
R 2 Av
C 2 Av Ext S
S S Jackson St (ns)

***Express Stops Southbound***
*Make no stops between Queen Anne Av N/ W Highland Dr & 2 Av/ Lenora St except at:*

- Queen Anne Av N/ W Mercer St
- 1 Av/Broad St
- 1 Av/Wall St

## Ballard

**From: 4 Av S/S Royal Brougham Way**

♦ 4 Av S/S Royal Brougham Way
L Prefontaine Pl S
C 3 Av
L Wall St
R 1 Av
C 1 Av N
L Roy St
R Queen Anne Av N
L W Galer St
R 6 Av W
R W McGraw St
L 3 Av W

***Slow Order***
*20 mph or less on 3 Av W between W Smith St and W Fulton St*

L W Nickerson St
R 15 Av W
C Ballard Bridge
C 15 Av NW
R "Ballard" exit
L NW Leary Way
C Leary Av NW
L NW Market St
S 24 Av NW (ns)

**Allow off board fare collection in designated area on 3 Av in the CBD.**

***Express Stops Northbound***
*Make no stops between 3 Av/Virginia St & Queen Anne Av N/ W Highland Dr except at:*

- 1Av/Cedar St
- 1Av/Broad St
- 1 Av N/W Mercer St

| *To* | | *Base* | |
|---|---|---|---|
| Downtown Seattle | 0225 | Central | 04D3 |
| Ballard | 0246 | Ryerson | 04D8 |

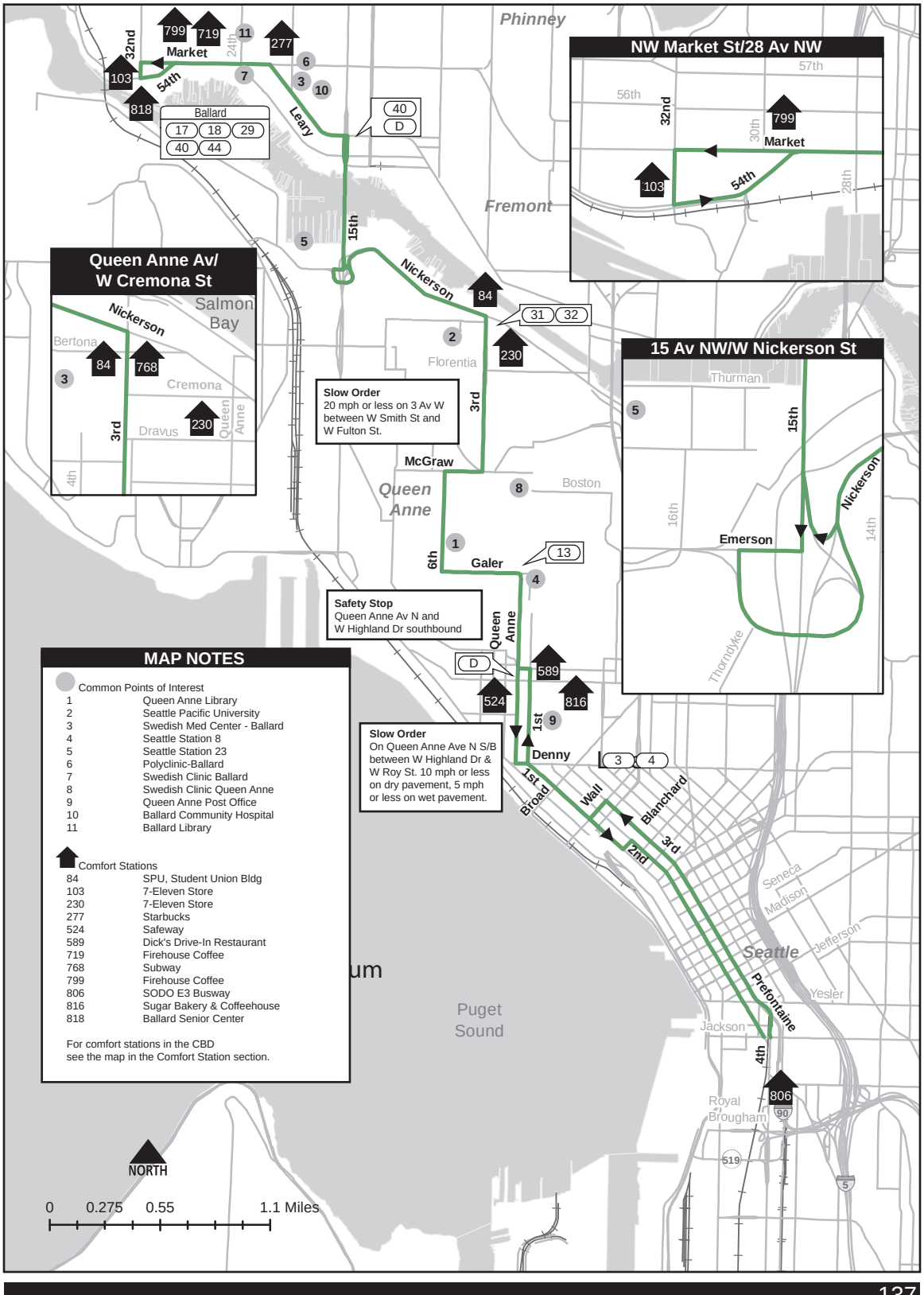
Phinney
Fremont
Queen Anne
Salmon Bay
Seattle
Puget Sound
NW Market St/28 Av NW
Queen Anne Av/ W Cremona St
15 Av NW/W Nickerson St
Market
Leary
Nickerson
Florentia
McGraw
Boston
Galer
Queen Anne
Denny
Wall
Blanchard
Broad
Prefontaine
Jackson
Royal Brougham
Seneca
Madison
Jefferson
Yesler
Thurman
Emerson
Thorndyke
Ballard
Bertona
Cremona
Dravus
Slow Order
20 mph or less on 3 Av W between W Smith St and W Fulton St.
Safety Stop
Queen Anne Av N and W Highland Dr southbound
Slow Order
On Queen Anne Ave N S/B between W Highland Dr & W Roy St. 10 mph or less on dry pavement, 5 mph or less on wet pavement.
MAP NOTES
Common Points of Interest
1 Queen Anne Library
2 Seattle Pacific University
3 Swedish Med Center - Ballard
4 Seattle Station 8
5 Seattle Station 23
6 Polyclinic-Ballard
7 Swedish Clinic Ballard
8 Swedish Clinic Queen Anne
9 Queen Anne Post Office
10 Ballard Community Hospital
11 Ballard Library
Comfort Stations
84 SPU, Student Union Bldg
103 7-Eleven Store
230 7-Eleven Store
277 Starbucks
524 Safeway
589 Dick's Drive-In Restaurant
719 Firehouse Coffee
768 Subway
799 Firehouse Coffee
806 SODO E3 Busway
816 Sugar Bakery & Coffeehouse
818 Ballard Senior Center
For comfort stations in the CBD see the map in the Comfort Station section.
NORTH
0 0.275 0.55 1.1 Miles

## University District

**From: 34 Av W/ W McGraw St**

♦ 34 Av W
L W McGraw St
R Condon Way W

***Slow Order***
*15 mph or less on Condon Way W between W McGraw & W Howe St*

L W Blaine St
R 28 Av W
L W Hayes St
L Thorndyke Av W
L 22 Av W
L Gilman Av W
R W Emerson Pl
C W Emerson St
R "Nickerson St/ Ballard Bridge" exit
C overpass loop (stay in right lane)
C access to W Nickerson St
C W Nickerson St
L 4 Av N
C Fremont Bridge
C Fremont Av
R N 35 St
L Wallingford Av N
R N 40 St
C NE 40 St
C NE 40 St (lower level)
R 6 Av NE
L NE Northlake Way
C NE Pacific St
S Brooklyn Av NE (trips continue as Route 65 or 75)

***NOTE: Through-routed W/B trips, scheduled for relief on NE Campus Pkwy, will make the relief in the zone at 12 Av NE (Bay 4).***

***When Scheduled to Stevens Way/ Memorial Way***
Operate regular route

2 NE Pacific St
L Brooklyn Av NE
R NE Campus Pkwy
R 15 Av NE
L NE 40 St/Grant Lane (enter UW campus)
R W Stevens Way NE
S E Stevens Way NE

## Central Magnolia

**From: Sand Point Way NE/40 Av NE**

♦ Sand Point Way NE (from Route 65 or 75)
C NE 45 St
L Montlake Blvd NE
R NE 44 St
C Pend Oreille Rd (enter UW Campus)
L Stevens Way
L NE 40 St (Grant Lane)
R 15 Av NE
L NE Campus Pkwy
C NE 40 St
C N 40 St
L Wallingford Av N
R N 35 St
L Fremont Av N
C Fremont Bridge
R Florentia St
R Nickerson St
C W Nickerson St
L overpass Loop
L W Emerson St
C W Emerson Pl
L Gilman Av W
R 22 Av W
R Thorndyke Av W
R W Hayes St
R 28 Av W
L W Blaine St
S Condon Way W

**Awareness Areas**
*Nickerson St/ Florentia St*

Route 31 is grouped with Routes 32, 75

| To | | Base | |
|---|---|---|---|
| University District | 0310 | North | 04D5 |
| Central Magnolia | 0339 | | |

*When scheduled from Routes 31, 32 to Route 75, change signs at Brooklyn Av NE/NE Pacific St.*
*When scheduled from Route 75 to Routes 31, 32, change signs at NE 40 St/Sand Point Way NE.*

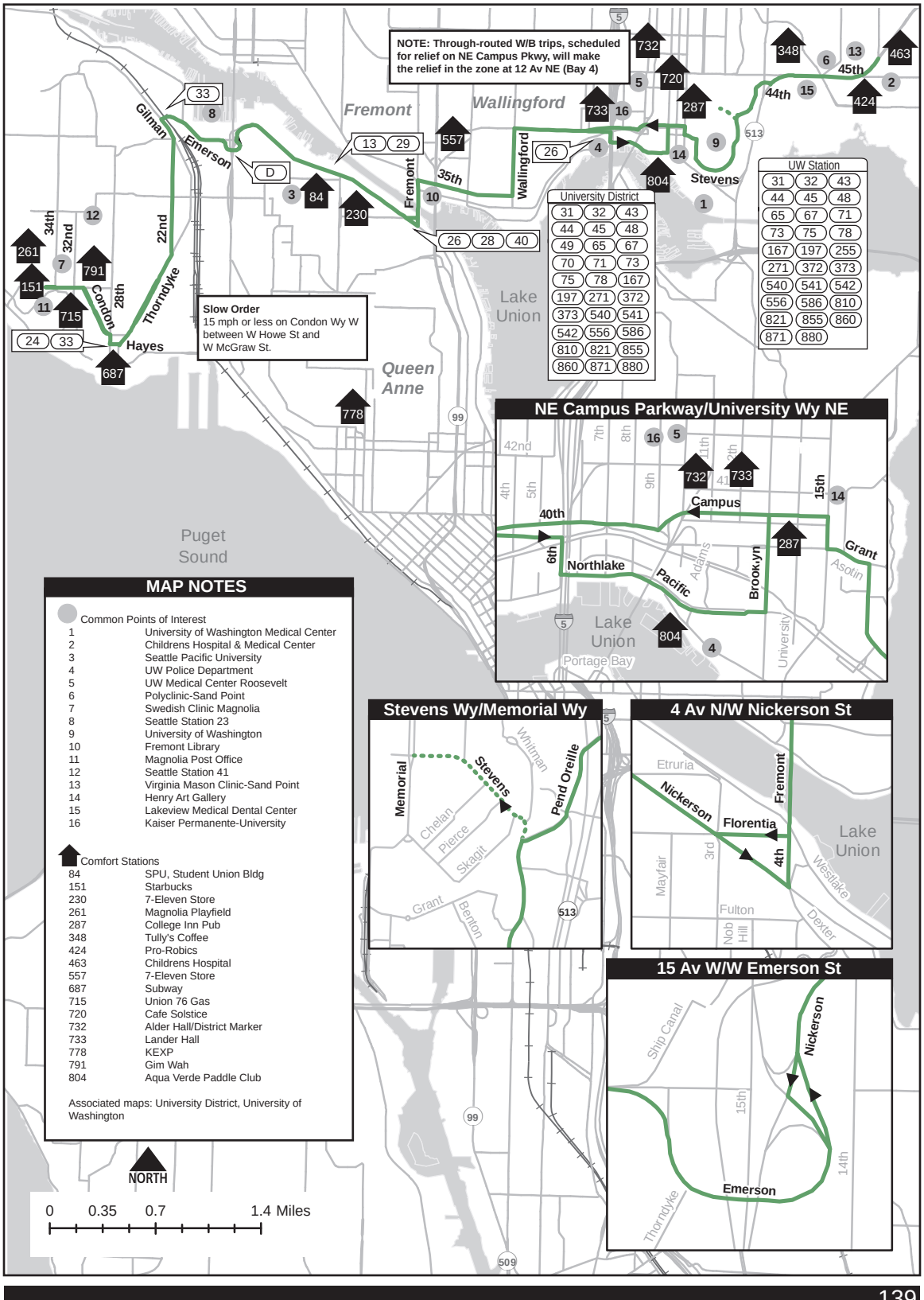


University District

| | | |
|---|---|---|
| 31 | 32 | 43 |
| 44 | 45 | 48 |
| 49 | 65 | 67 |
| 70 | 71 | 73 |
| 75 | 78 | 167 |
| 197 | 271 | 372 |
| 373 | 540 | 541 |
| 542 | 556 | 586 |
| 810 | 821 | 855 |
| 860 | 871 | 880 |

UW Station

| | | |
|---|---|---|
| 31 | 32 | 43 |
| 44 | 45 | 48 |
| 65 | 67 | 71 |
| 73 | 75 | 78 |
| 167 | 197 | 255 |
| 271 | 372 | 373 |
| 540 | 541 | 542 |
| 556 | 586 | 810 |
| 821 | 855 | 860 |
| 871 | 880 | |

## NE Campus Parkway/University Wy NE

## Stevens Wy/Memorial Wy

## 4 Av N/W Nickerson St

## 15 Av W/W Emerson St

## MAP NOTES

Common Points of Interest

| | |
|---|---|
| 1 | University of Washington Medical Center |
| 2 | Childrens Hospital & Medical Center |
| 3 | Seattle Pacific University |
| 4 | UW Police Department |
| 5 | UW Medical Center Roosevelt |
| 6 | Polyclinic-Sand Point |
| 7 | Swedish Clinic Magnolia |
| 8 | Seattle Station 23 |
| 9 | University of Washington |
| 10 | Fremont Library |
| 11 | Magnolia Post Office |
| 12 | Seattle Station 41 |
| 13 | Virginia Mason Clinic-Sand Point |
| 14 | Henry Art Gallery |
| 15 | Lakeview Medical Dental Center |
| 16 | Kaiser Permanente-University |

Comfort Stations

| | |
|---|---|
| 84 | SPU, Student Union Bldg |
| 151 | Starbucks |
| 230 | 7-Eleven Store |
| 261 | Magnolia Playfield |
| 287 | College Inn Pub |
| 348 | Tully's Coffee |
| 424 | Pro-Robics |
| 463 | Childrens Hospital |
| 557 | 7-Eleven Store |
| 687 | Subway |
| 715 | Union 76 Gas |
| 720 | Cafe Solstice |
| 732 | Alder Hall/District Marker |
| 733 | Lander Hall |
| 778 | KEXP |
| 791 | Gim Wah |
| 804 | Aqua Verde Paddle Club |

Associated maps: University District, University of Washington

## University District

### From: Republican St

♦ Republican St
L 1 Av N
L Mercer St
C W Mercer St
C W Mercer Pl
R Elliott Av W
C 15 Av W
R "W Dravus St" exit
C enter 15 Av W
C 15 Av W
R "Emerson St/ Nickerson St" exit
C "Nickerson St/Seattle Pacific University" exit
C W Nickerson St
C Nickerson St
L 4 Av N
C Fremont Bridge
C Fremont Av
R N 35 St
L Wallingford Av N
R N 40 St
C NE 40 St
C NE 40 St (lower level)
R 6 Av NE
L NE Northlake Way
C NE Pacific St
S Brooklyn Av NE (trips continue as Route 75)

## Seattle Center

### From: Sand Point Wy NE/40 Av NE

♦ Sand Point Way NE (from Route 75)
C NE 45 St
L Montlake Blvd NE
R NE 44 St
C Pend Oreille Rd (enter UW Campus)
L Stevens Way
L NE 40 St (Grant Lane)
R 15 Av NE
L NE Campus Pkwy
C NE 40 St
C N 40 St
L Wallingford Av N
R N 35 St
L Fremont Av N
C Fremont Bridge
R Florentia St
R Nickerson St
C W Nickerson St
R "15 Av W/ City Center" exit
C 15 Av W
R "W Dravus St" exit
C 15 Av W
C Elliott Av W
L W Mercer Pl
C W Mercer St
R Queen Anne Av N
S Queen Anne Av N/W Harrison St (fs)

**Awareness Areas**
*Nickerson St/ Florentia St*

Route 32 is grouped with Routes 31, 75

| *To* | | *Base* | |
|---|---|---|---|
| Seattle Center | 0227 | North | 04D5 |
| University District | 0247 | | |

*When scheduled from Routes 31, 32 to Route 75, change signs at Brooklyn Av NE/NE Pacific St.*
*When scheduled from Route 75 to Routes 31, 32, change signs at NE 40 St/Sand Point Way NE.*

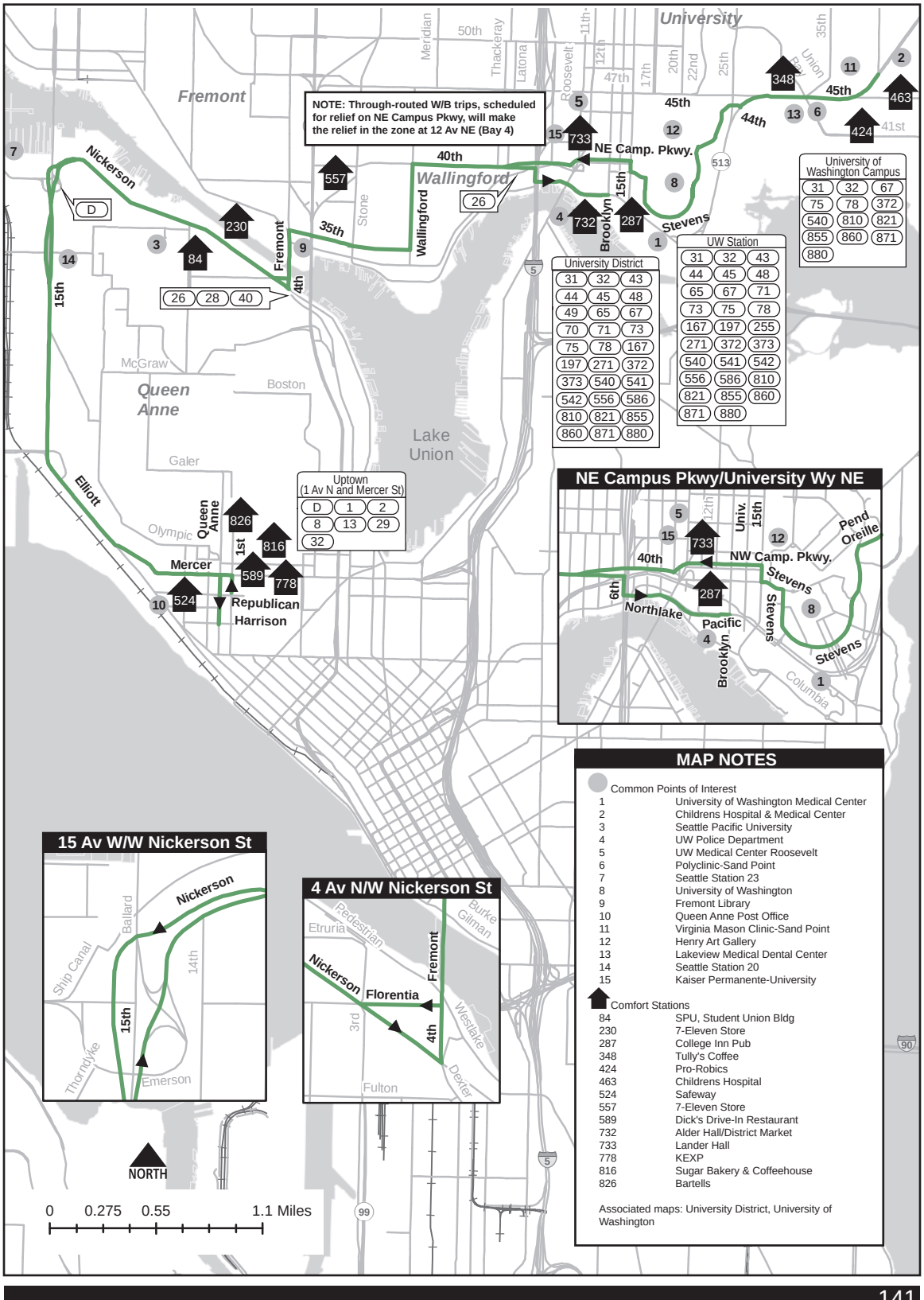


## MAP NOTES

Common Points of Interest

| | |
|---|---|
| 1 | University of Washington Medical Center |
| 2 | Childrens Hospital & Medical Center |
| 3 | Seattle Pacific University |
| 4 | UW Police Department |
| 5 | UW Medical Center Roosevelt |
| 6 | Polyclinic-Sand Point |
| 7 | Seattle Station 23 |
| 8 | University of Washington |
| 9 | Fremont Library |
| 10 | Queen Anne Post Office |
| 11 | Virginia Mason Clinic-Sand Point |
| 12 | Henry Art Gallery |
| 13 | Lakeview Medical Dental Center |
| 14 | Seattle Station 20 |
| 15 | Kaiser Permanente-University |

Comfort Stations

| | |
|---|---|
| 84 | SPU, Student Union Bldg |
| 230 | 7-Eleven Store |
| 287 | College Inn Pub |
| 348 | Tully's Coffee |
| 424 | Pro-Robics |
| 463 | Childrens Hospital |
| 524 | Safeway |
| 557 | 7-Eleven Store |
| 589 | Dick's Drive-In Restaurant |
| 732 | Alder Hall/District Market |
| 733 | Lander Hall |
| 778 | KEXP |
| 816 | Sugar Bakery & Coffeehouse |
| 826 | Bartells |

Associated maps: University District, University of Washington

## Downtown Seattle

### From: Illinois Av/Texas Way

♦ Illinois Av
R Texas Way
C Texas Way through Reserve Center gate into Center
C Texas Way
C Texas Way out through Reserve Center south gate
L Washington Av
C east gate
C W Government Way
C Gilman Av W
R 22 Av W
R Thorndyke Av W
R W Blaine St
L 28 Av W
L W Galer St
C Magnolia Bridge
R 15 Av W
C Elliott Av W
L Western Av W
L W Denny Way
C Denny Way
R 3 Av
S Cedar St (continues as Route 27, Route 124, or to 3 Av S/S Main St)

***When Scheduled from W Government Way/ 34 Av W***

♦ W Government Way
C Gilman Av W

***When Scheduled to 3 Av S/S Main St***

Operate regular route

2 3 Av
R Columbia St (use left general purpose lane)
L 2 Av
C 2 Av Ext S
S 2 Av Ext S (ns)/ S Jackson St

## East Magnolia

### From: 4 Av S/S Royal Brougham Way

♦ 4 Av S
2 4 Av S Island Stop at 4 Av/S Jackson St
L Prefontaine Pl S
C 3 Av
L Broad St
R 1 Av
L Denny Way
C W Denny Way
R Western Av W
C Elliott Av W
R "Magnolia Bridge/ Pier 91" exit (stay in right lane)
C Magnolia Bridge
C W Galer St
R Thorndyke Av W
L 22 Av W
L Gilman Av W
C W Government Way
C east gate to Discovery Pk/Ft Lawton
R Texas Way
C Reserve Center south gate into Center
C Texas Way through Reserve Center
C Texas Way out through Reserve Center north gate
L counterclockwise loop through parking lot
2 Illinois Av
S Texas Way (ns)

***When Scheduled to W Government Way/ 34 Av W***

C Illinois Av (N/B)
R Texas Way
C Texas Way through Reserve Center gate into Center
C Texas Way
L Texas Way out through Reserve Center south gate
L Washington Av
C East Gate
C W Government Way
S 34 Av W

***When Scheduled from Yesler Way/ Eastside I-5 Bridge***

♦ Yesler Way (from Route 27)
R 3 Av
C 3 Av
C regular route

**Allow off board fare collection in designated area on 3 Av in the CBD.**

Route 33 is grouped with Routes 27, 124

| *To* | | *Base* | |
|---|---|---|---|
| Downtown Seattle | 037C | Ryerson | 04D8 |
| East Magnolia | 037A | | |
| shuttle | 014C | | |

*Northbound when scheduled from Route 27 to Route 33 change signs at Yesler Way/Eastside I-5 bridge*
*Southbound when scheduled from Route 33 to Route 27 or Route 124 change signs at 3 Av/Cedar St.*

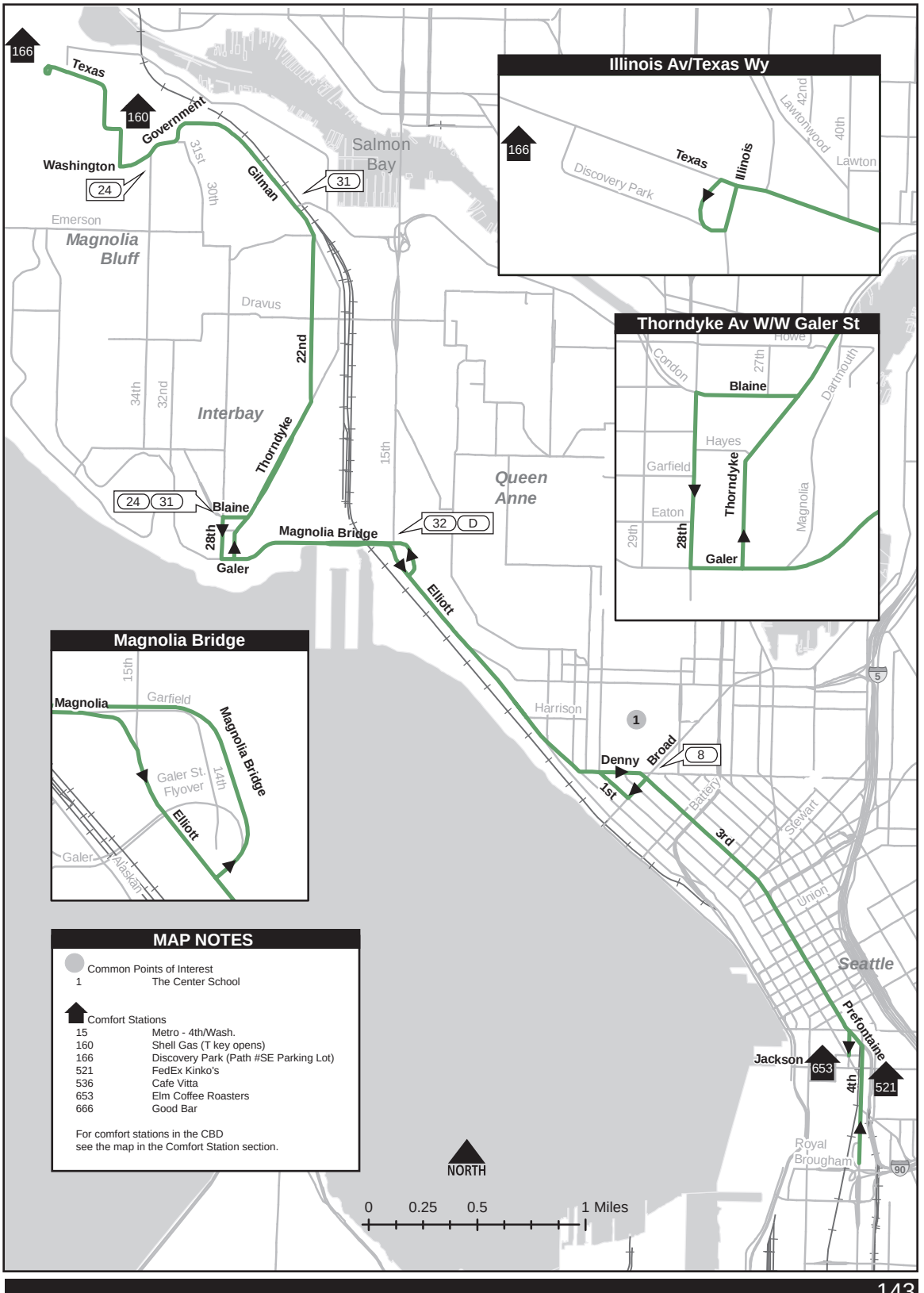


## MAP NOTES

Common Points of Interest
1 The Center School

Comfort Stations
15 Metro - 4th/Wash.
160 Shell Gas (T key opens)
166 Discovery Park (Path #SE Parking Lot)
521 FedEx Kinko's
536 Cafe Vitta
653 Elm Coffee Roasters
666 Good Bar

For comfort stations in the CBD
see the map in the Comfort Station section.

## Downtown Seattle

**From: Othello Station**

♦ M.L. King Jr Way S
R S Othello St
R Beacon Av S
R 14 Av S
L S Massachusetts St
R 12 Av S
C S Charles St
L Golf Dr S
C 12 Av S
L S Jackson St
R 4 Av S
L Prefontaine Pl S
C 3 Av
S Pike St

***When Scheduled to 5 Av S/S Jackson St***
Operate regular route
L 5 Av S

***When Scheduled to S Jackson St/12 Av S***
Operate regular route
2 S Jackson St
S 12 Av S (continues as Route 70)

## Othello Station

**From: Downtown**

♦ 3 Av
C 3 Av S
L 2 Av Ext S
L S Jackson St
R 12 Av S
C Golf Dr S
R 14 Av S
C Beacon Av S
L S Myrtle St
C S Myrtle Pl
C S Othello St
L 38 Av S
R S Myrtle St
S 39 Av S (ns)

**Allow off board fare collection in designated area on 3 Av in the CBD.**

**Awareness Areas**
*3 Av/Spring St*

| *To* | | *Base* | |
|---|---|---|---|
| Downtown Seattle | 052E | Atlantic | 04D1 |
| at Beacon Av S/Lander St | 048C | Central | 04D3 |
| ID/Chinatown Sta | 00C1 | | |
| Othella Station | 052C | | |
| at Beacon Av S/Lander St | 009B | | |

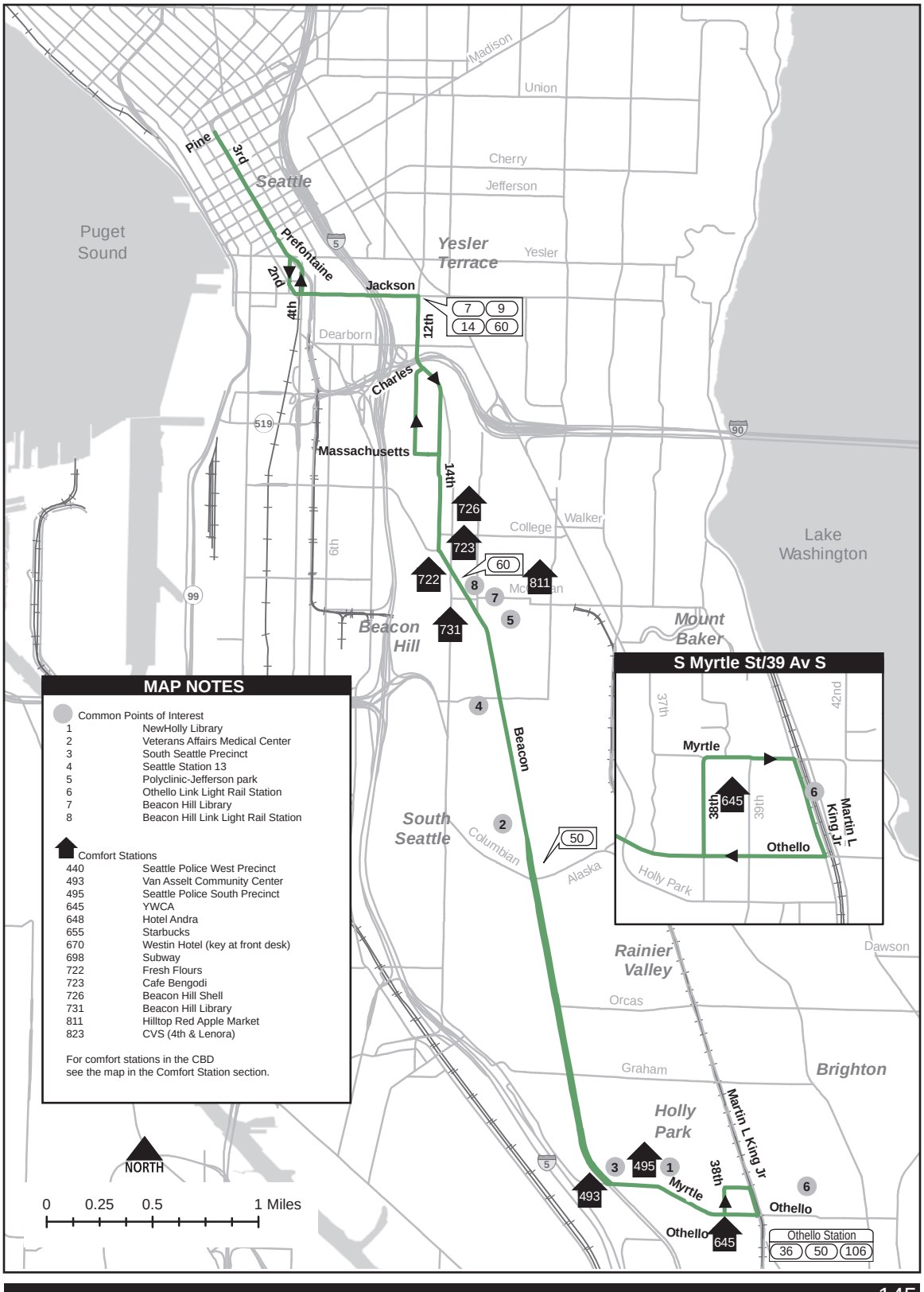
Madison
Union
Cherry
Jefferson
Yesler
Seattle
Puget Sound
Yesler Terrace
Pine
3rd
Prefontaine
2nd
4th
Jackson
12th
7
9
14
60
Dearborn
Charles
519
Massachusetts
14th
726
723
722
60
811
8
7
5
731
College
Walker
6th
99
Beacon Hill
Lake Washington
90
Mount Baker
4
Beacon
South Seattle
2
Columbian
50
Alaska
Holly Park
Rainier Valley
Dawson
Orcas
Graham
Brighton
Holly Park
Martin L King Jr
3
495
1
Myrtle
38th
6
Othello
493
645
Othello Station
36
50
106
5
NORTH
0
0.25
0.5
1 Miles
S Myrtle St/39 Av S
37th
42nd
Myrtle
38th
645
39th
6
Martin L King Jr
Othello
MAP NOTES
Common Points of Interest
1 NewHolly Library
2 Veterans Affairs Medical Center
3 South Seattle Precinct
4 Seattle Station 13
5 Polyclinic-Jefferson park
6 Othello Link Light Rail Station
7 Beacon Hill Library
8 Beacon Hill Link Light Rail Station
Comfort Stations
440 Seattle Police West Precinct
493 Van Asselt Community Center
495 Seattle Police South Precinct
645 YWCA
648 Hotel Andra
655 Starbucks
670 Westin Hotel (key at front desk)
698 Subway
722 Fresh Flours
723 Cafe Bengodi
726 Beacon Hill Shell
731 Beacon Hill Library
811 Hilltop Red Apple Market
823 CVS (4th & Lenora)
For comfort stations in the CBD
see the map in the Comfort Station section.

## Downtown Seattle

### From: SW Alaska St/35 Av SW

♦ SW Alaska St
L 49 Av SW
L SW Brandon St
R 48 Av SW
R Beach Dr SW

***Slow Order***
*15 mph or less on Beach Dr SW between 48 Av SW & SW Shore Pl*

R 63 Av SW
R Alki Av SW
C Harbor Av SW
L SW Spokane St
L SW Spokane St (lower level)
C SW Spokane St
R "SR-99 (South)/Harbor Island/Terminal 5 Overpass" exit (from Bus-Only lane)
C SW Spokane St
C S Spokane St (left lane)
C "I-5/SR-99 (North)" exit
C Exit to 1 Av S
L 1 Av S
R Edgar Martinez Dr S
L 4 Av S
2 4 Av Island Stop at 4 Av/S Jackson
C 4 Av
L Prefontaine Pl S
C 3 Av
S Pine St

***Express Stops Northbound***
*Make no stops between 1 Av S/S Spokane St & 4 Av S/S Jackson St (Island Zone) except at:*

- 1 Av S/S Lander St
- Edgar Martinez Dr S/ 1 Av S
- 4 Av S/ S Royal Brougham Way

## Alaska Junction

### From: Downtown Seattle

♦ 2 Av (fs Bell St)
C 2 Av
R Columbia St

***Slow Order***
*10 mph (5 mph when wet) or less on Columbia St between 3 Av and 1 Av*

L Alaskan Way
C Alaskan Way S
C SR-99 (South)
R "Harbor Island" exit
C S Spokane St "West Seattle/Terminal 5" exit
C SW Spokane St (from left Bus-Only lane)
L SW Spokane St (from middle lane at bottom of ramp)
C SW Spokane St
R Harbor Av SW
C Alki Av SW
L 63 Av SW
L Beach Dr SW

***Slow Order***
*15 mph or less on Beach Dr SW between SW Shore Pl & 48 Av SW*

L 48 Av SW
L SW Brandon St
R 49 Av SW
R SW Alaska St
S Bay 2

**Allow off board fare collection in designated area on 3 Av in the CBD.**

**Awareness Areas**
*4 Av/S Washington St*
*3 Av/Pike St*
*3 Av/Pine St*
*2 Av/Lenora St*
*2 Av/Pike St*

| *To* | | *Base* |
|---|---|---|
| Downtown Seattle | 015B | Ryerson 04D8 |
| at 61 Av SW/Alki Av SW | 0616 | |
| Alaska Junction | 0704 | |
| at 61 Av SW/Alki Av SW | 0173 | |

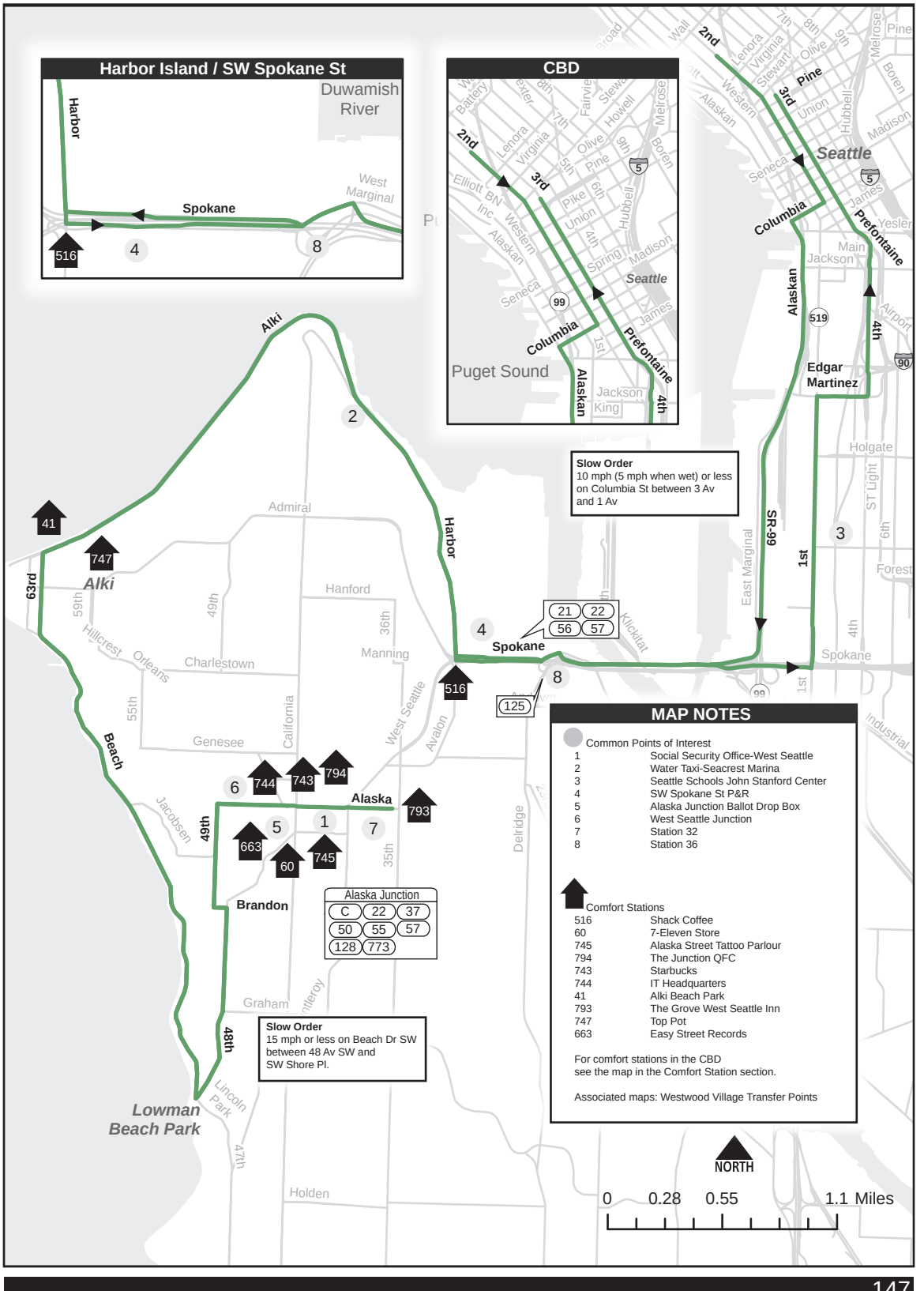
Harbor Island / SW Spokane St
Duwamish River
Harbor
Spokane
West Marginal
516
4
8
CBD
2nd
3rd
Pine
Seattle
Columbia
Prefontaine
Alaskan
4th
Puget Sound
Edgar Martinez
Alki
Harbor
Spokane
Alaska
Brandon
Beach
Lowman Beach Park
63rd
49th
48th
1st
SR-99
Slow Order
10 mph (5 mph when wet) or less on Columbia St between 3 Av and 1 Av
Slow Order
15 mph or less on Beach Dr SW between 48 Av SW and SW Shore Pl.
Alaska Junction
C 22 37
50 55 57
128 773
21 22
56 57
125
41
747
744
743
794
793
663
60
745
MAP NOTES
Common Points of Interest
1 Social Security Office-West Seattle
2 Water Taxi-Seacrest Marina
3 Seattle Schools John Stanford Center
4 SW Spokane St P&R
5 Alaska Junction Ballot Drop Box
6 West Seattle Junction
7 Station 32
8 Station 36
Comfort Stations
516 Shack Coffee
60 7-Eleven Store
745 Alaska Street Tattoo Parlour
794 The Junction QFC
743 Starbucks
744 IT Headquarters
41 Alki Beach Park
793 The Grove West Seattle Inn
747 Top Pot
663 Easy Street Records
For comfort stations in the CBD see the map in the Comfort Station section.
Associated maps: Westwood Village Transfer Points
NORTH
0 0.28 0.55 1.1 Miles

## Downtown Seattle

### From: Northgate Transit Center

♦ Bay 6
R NE 100 St
L 1 Av NE
R N 92 St
R College Way N
C Meridian Av N
L N Northgate Way
C N 105 St
C Holman Rd N
C Holman Rd NW
C 15 Av NW
R NW 85 St
L 24 Av NW
L NW Market St
R Leary Av NW
C NW Leary Way
C Leary Way NW
C NW 36 St
C N 36 St
C Fremont Pl NW
R Fremont Av N
C Fremont Bridge
C 4 Av N
L Westlake Av N
L Westlake Av N
(at 9 Av N)
R Lenora St
L 3 Av
C 3 Av S
S 3 Av S/Main

**Allow off board fare collection in designated area on 3 Av in the CBD.**

## Northgate

### From: S Massachusetts St/8 Av

♦ 4 Av S Island Stop at
4 Av/S Jackson
C 4 Av S
L Prefontaine Pl S
C 3 Av
R Blanchard St

***Slow Order:***
*5 mph or less E/B between Blanchard St and Westlake Av*

L Westlake Av
C Westlake Av N
R 4 Av N
C Fremont Bridge
C Fremont Av N
L Fremont Pl N
C N 36 St
C NW 36 St
R Leary Way NW
C NW Leary Way
C Leary Av NW
L NW Market St
R 24 Av NW
R NW 85 St
L 15 Av NW
C Holman Rd NW
C Holman Rd N
C N 105 St
C N Northgate Way
R Meridian Av N
C College Way N
L N 92 St
L 1 Av NE
R NE 100 St
L enter Northgate
TC
S Bay 2: drop off only

***When Scheduled to Northgate Transit Center North Layover If Northgate Transit Center Westside Layover Area is Fully Occupied, do not Layover at Bay 2***
C through transit center
R NE 103 St to Layover G
(leave 3 minutes before your Bay 6 timepoint)
R 3 Av NE
R NE 100 St
R enter transit center
C through make u-turn and proceed southbound to Bay 6
C regular route

***When Scheduled to Crown Hill Only (NW 85 St/15 Av NW)***
Operate regular route
2 NW 85 St
C NW 85 St
S NW 85 St (fs)

| *To* | | *Base* | |
|---|---|---|---|
| Crown Hill<br>Ballard | 01BA | Central Base | 04D3 |
| Crown Hill<br>Freemont | 0014 | | |
| Downtown Seattle<br>at Fremont Av N/N 34 St | 0235 | | |
| Downtown Seattle<br>at 15 Av NW/NW 85 St | 0237<br>0238 | | |
| Northgate<br>at Fremont Av N/N 34 St | 023A<br>023C | | |

**Awareness Areas**
*Aurora Av N/*
*N Northgate Way*
*3 Av/Columbia St*
*3 Av/Union St*
*Northgate TC*

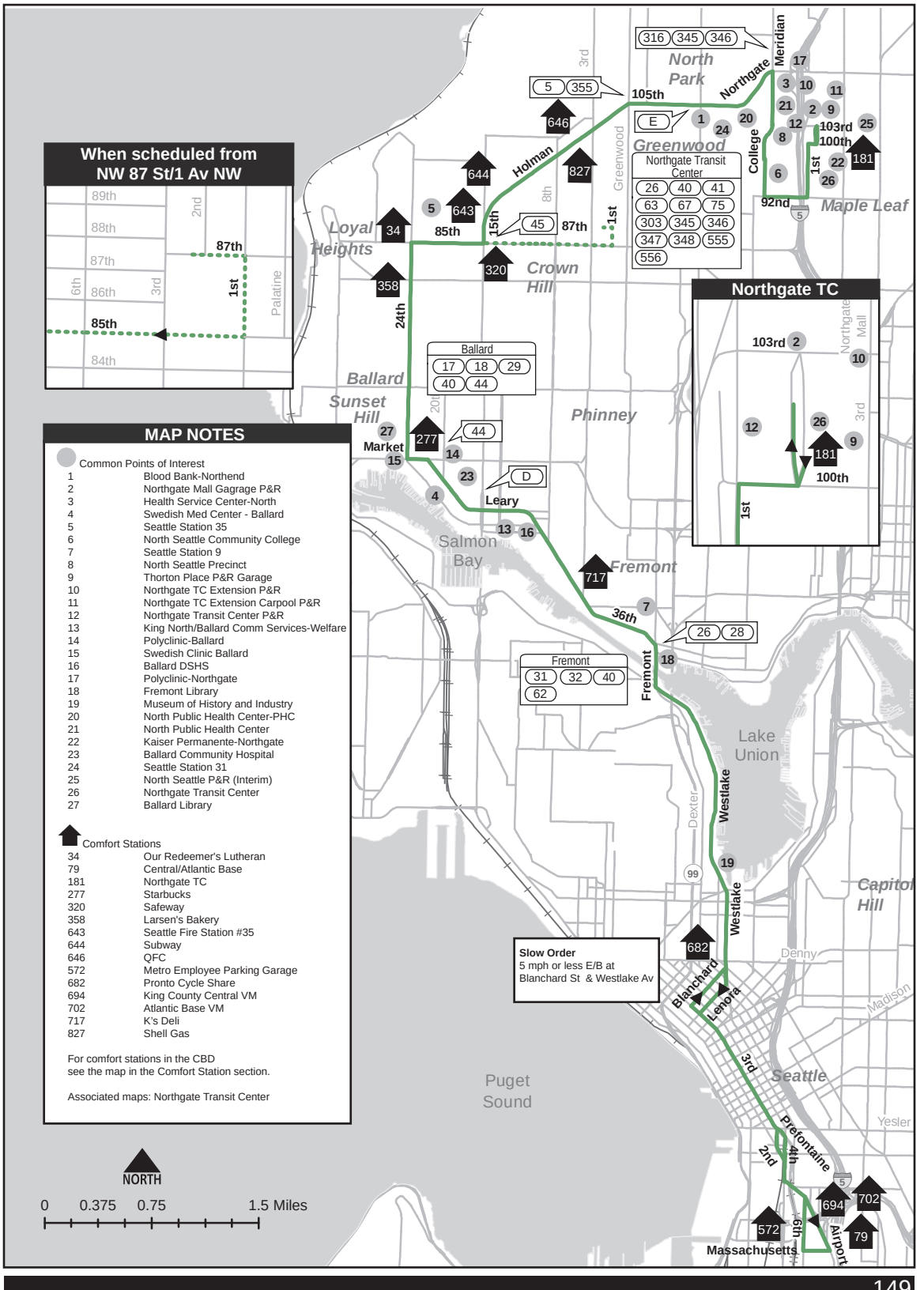


## MAP NOTES

Common Points of Interest

| | |
|---|---|
| 1 | Blood Bank-Northend |
| 2 | Northgate Mall Gagrage P&R |
| 3 | Health Service Center-North |
| 4 | Swedish Med Center - Ballard |
| 5 | Seattle Station 35 |
| 6 | North Seattle Community College |
| 7 | Seattle Station 9 |
| 8 | North Seattle Precinct |
| 9 | Thorton Place P&R Garage |
| 10 | Northgate TC Extension P&R |
| 11 | Northgate TC Extension Carpool P&R |
| 12 | Northgate Transit Center P&R |
| 13 | King North/Ballard Comm Services-Welfare |
| 14 | Polyclinic-Ballard |
| 15 | Swedish Clinic Ballard |
| 16 | Ballard DSHS |
| 17 | Polyclinic-Northgate |
| 18 | Fremont Library |
| 19 | Museum of History and Industry |
| 20 | North Public Health Center-PHC |
| 21 | North Public Health Center |
| 22 | Kaiser Permanente-Northgate |
| 23 | Ballard Community Hospital |
| 24 | Seattle Station 31 |
| 25 | North Seattle P&R (Interim) |
| 26 | Northgate Transit Center |
| 27 | Ballard Library |

Comfort Stations

| | |
|---|---|
| 34 | Our Redeemer's Lutheran |
| 79 | Central/Atlantic Base |
| 181 | Northgate TC |
| 277 | Starbucks |
| 320 | Safeway |
| 358 | Larsen's Bakery |
| 643 | Seattle Fire Station #35 |
| 644 | Subway |
| 646 | QFC |
| 572 | Metro Employee Parking Garage |
| 682 | Pronto Cycle Share |
| 694 | King County Central VM |
| 702 | Atlantic Base VM |
| 717 | K's Deli |
| 827 | Shell Gas |

For comfort stations in the CBD see the map in the Comfort Station section.

Associated maps: Northgate Transit Center

## Downtown Seattle

### From: Lake City and Northgate

♦ NE 130 St
L Lake City Way NE (SR-522)
R NE 125 St
L Roosevelt Way NE
R NE 125 St
L 5 Av NE
R NE 103 St
L enter Northgate TC (Bay 5)
R NE 100 St
R 1 Av NE
L NE Northgate Way
R enter S/B I-5
C I-5
R Union St exit
C Union St
L 3 Av
L Yesler Way
L Terrace St
R 5 Av
C 5 Av S
S 5 Av S (fs S Jackson St)

***When Scheduled from 5 Av NE/NE 123 St***

♦ 5 Av NE
C 5 Av NE
C Regular route

***When Scheduled from NE 103 St/5 Av NE (Layover F)***

♦ NE 103 St
L enter Northgate TC (Bay 5)
C regular route

***When I-5 is Congested South of Northgate & Directed by Coordinator***

Operate regular route

2 Northgate TC (Bay 5)
L NE 100 St
R 5 Av NE
L Banner Way NE
C NE 75 St
R enter S/B I-5
C S/B I-5 regular lanes

***When I-5 is Congested South of Lake Washington Ship Canal Bridge & Directed by Coordinator***

C I-5
R "Boylston Av/ Roanoke St" (Exit 168A)
C Boylston Av E
L Lakeview Blvd E
R freeway overpass
C Eastlake Av E
R Stewart St
L 7 Av
R Union St
C regular route

***When Scheduled via I-5 Express Lanes***

Operate regular route

2 1 Av NE
L enter I-5 Express Lanes (If "OPEN" is displayed)
R Pike St exit
C Convention Pl
C Union St
L 3 Av
C regular route

**Allow off board fare collection in designated area on 3 Av in the CBD.**

**Awareness Areas**

*4 Av/Union St*
*30 Av NE/NE 125 St*

***Express Lanes Advisory***

*Never enter express lanes if signage is blank or closed is displayed*

| *To* | | *Base* | |
|---|---|---|---|
| Downtown Seattle | 053D | North Base | 04D5 |
| at 5 Av NE/NE 125 St | 07CD | | |

***Procedure for Congestion Reroutes:***

*If the operator believes traffic warrants the use of the reroute, but the coordinator has not yet ordered it, the operator may place a RTT to get permission from the coordinator. If the coordinator is unable to respond to your call in a timely fashion, operators may use these reroutes at their discretion, but you are REQUIRED to complete the notification to the coordinator that the reroute was used.*

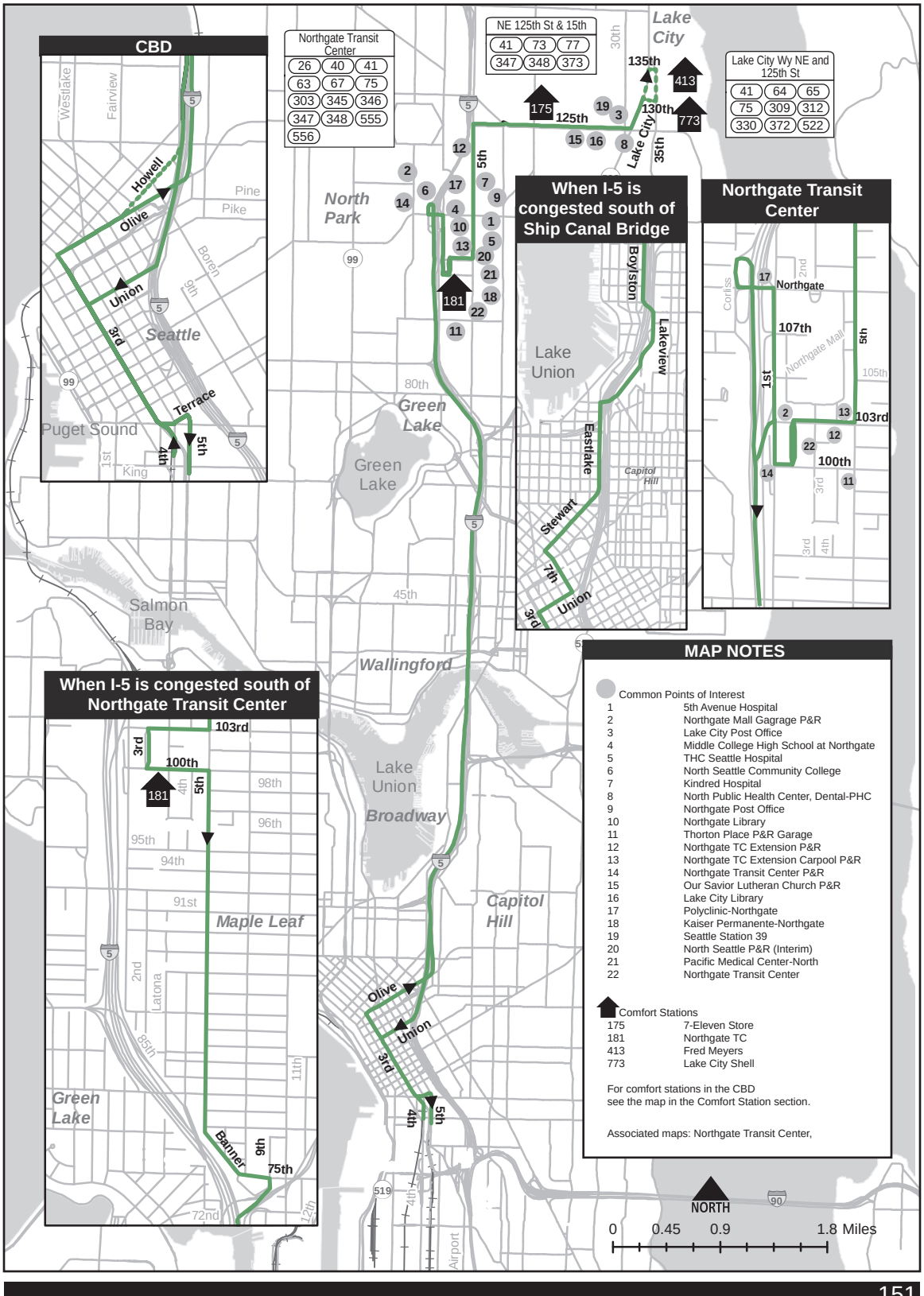


## MAP NOTES

Common Points of Interest

| | |
|---|---|
| 1 | 5th Avenue Hospital |
| 2 | Northgate Mall Gagrage P&R |
| 3 | Lake City Post Office |
| 4 | Middle College High School at Northgate |
| 5 | THC Seattle Hospital |
| 6 | North Seattle Community College |
| 7 | Kindred Hospital |
| 8 | North Public Health Center, Dental-PHC |
| 9 | Northgate Post Office |
| 10 | Northgate Library |
| 11 | Thorton Place P&R Garage |
| 12 | Northgate TC Extension P&R |
| 13 | Northgate TC Extension Carpool P&R |
| 14 | Northgate Transit Center P&R |
| 15 | Our Savior Lutheran Church P&R |
| 16 | Lake City Library |
| 17 | Polyclinic-Northgate |
| 18 | Kaiser Permanente-Northgate |
| 19 | Seattle Station 39 |
| 20 | North Seattle P&R (Interim) |
| 21 | Pacific Medical Center-North |
| 22 | Northgate Transit Center |

Comfort Stations

| | |
|---|---|
| 175 | 7-Eleven Store |
| 181 | Northgate TC |
| 413 | Fred Meyers |
| 773 | Lake City Shell |

For comfort stations in the CBD see the map in the Comfort Station section.

Associated maps: Northgate Transit Center,

## Lake City

**From: 4 Av S/S Jackson St**

♦ 4 Av S
L Prefontaine Pl S
C 3 Av
R Stewart St
C Olive Way
L Enter N/B I-5
C I-5
R "Northgate Way/ 1 Av NE" (Exit 173)
R 1 Av NE
L NE 100 St
L enter Northgate TC (Bay 2)
R NE 103 St
L 5 Av NE
R NE 125 St
L Lake City Way NE (SR-522)
2 NE 135 St
S

***When Scheduled via I-5 Express Lanes***
Operate regular route

2 Olive Way
L Howell St
C Eastlake Av
R enter N/B I-5 Express Lanes (If "Open" is displayed)
C I-5 Express Lanes
R "Northgate Way" exit
R 1 Av NE
C regular route

***Express Lanes Advisory***
*Never enter express lanes if signage is blank or closed is diplayed*

***When Scheduled via I-5 Express Lanes, but Express Lane Signage is Blank or "Closed" is Diplayed***
Do not enter express lanes.
Operate express lane route

2 Eastlake Av
C Eastlake Av E
R Lakeview Blvd E
L Boylston Av E
C Boylston Av E
R E Roanoke St
L Harvard Av E
L enter N/B I-5
C I-5
C regular route

***When Scheduled to 5 Av NE/NE 125 St***
Operate regular route

2 5 Av NE
S NE 125 St

**Allow off board fare collection in designated area on 3 Av in the CBD.**

**Awareness Areas**
*4 Av/Union St*
*30 Av NE/NE 125 St*

| *To* | | *Base* | |
|---|---|---|---|
| Lake City | 053B | North Base | 04D5 |
| NE 125 Only | 05D8 | | |

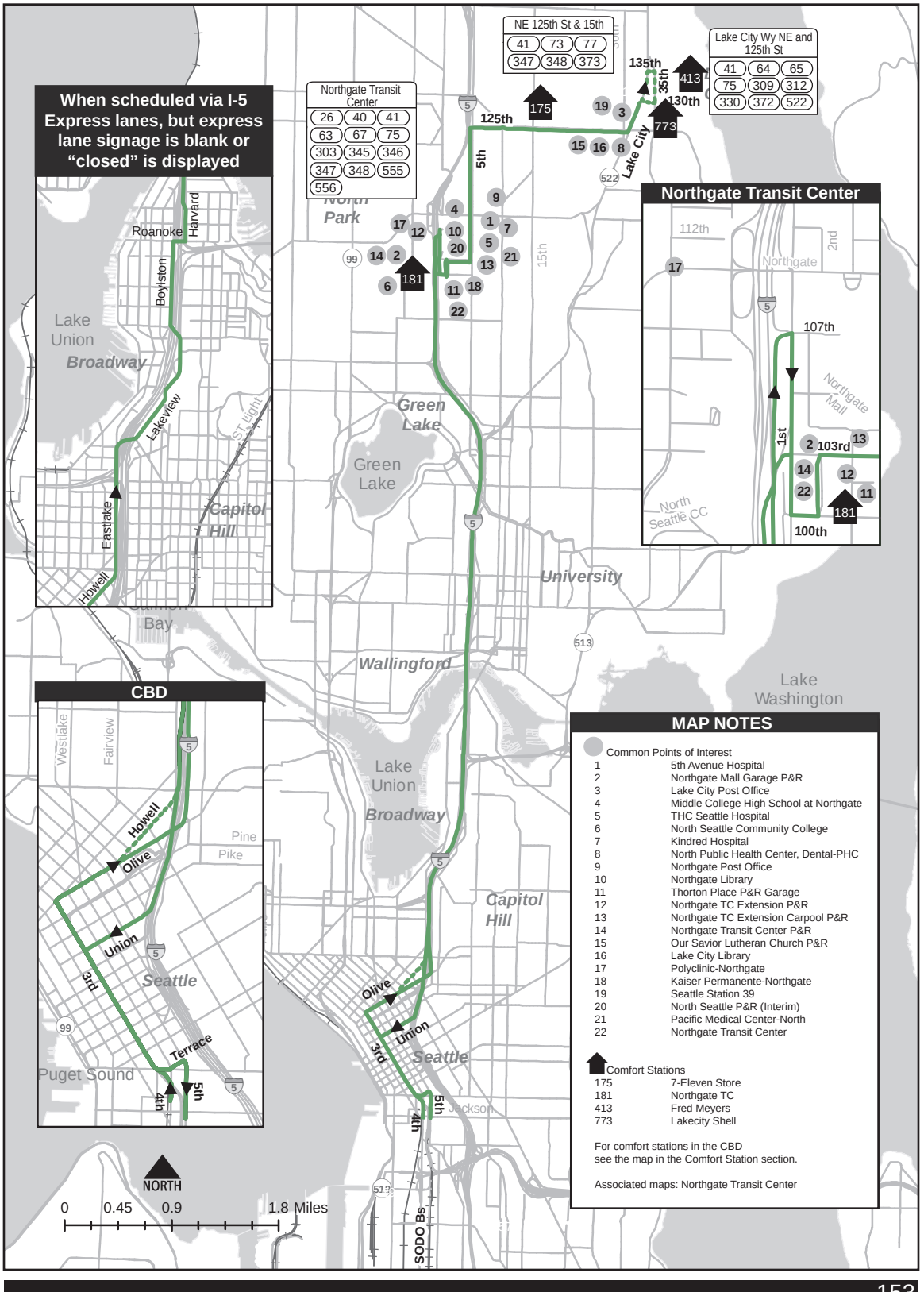


## MAP NOTES

Common Points of Interest

| | |
|---|---|
| 1 | 5th Avenue Hospital |
| 2 | Northgate Mall Garage P&R |
| 3 | Lake City Post Office |
| 4 | Middle College High School at Northgate |
| 5 | THC Seattle Hospital |
| 6 | North Seattle Community College |
| 7 | Kindred Hospital |
| 8 | North Public Health Center, Dental-PHC |
| 9 | Northgate Post Office |
| 10 | Northgate Library |
| 11 | Thorton Place P&R Garage |
| 12 | Northgate TC Extension P&R |
| 13 | Northgate TC Extension Carpool P&R |
| 14 | Northgate Transit Center P&R |
| 15 | Our Savior Lutheran Church P&R |
| 16 | Lake City Library |
| 17 | Polyclinic-Northgate |
| 18 | Kaiser Permanente-Northgate |
| 19 | Seattle Station 39 |
| 20 | North Seattle P&R (Interim) |
| 21 | Pacific Medical Center-North |
| 22 | Northgate Transit Center |

Comfort Stations

| | |
|---|---|
| 175 | 7-Eleven Store |
| 181 | Northgate TC |
| 413 | Fred Meyers |
| 773 | Lakecity Shell |

For comfort stations in the CBD see the map in the Comfort Station section.

Associated maps: Northgate Transit Center

## Downtown Seattle

### From: University District

♦ NE 45 St
R 15 Av NE
L NE Pacific St
R Montlake Blvd NE
C Montlake Blvd E
C E Montlake Pl E
C 24 Av E
C Turner Way E
C 23 Av E
R E John St
C E Thomas St
L 15 Av E
R E John St
C E Olive Way
L Bellevue Av
R E Pine St
C Pine St
S 5 Av

***When Scheduled to Jackson St/5 Av S***
Operate regular route
2 5 Av/Pine St
C Pine St
L 3 Av
C 3 Av S
L 2 Av Ext S
L S Jackson St

***When Scheduled to Boren Av/E Yesler Way***
Operate regular route
2 Broadway E/E John St
L Broadway E
C Broadway
L Boren Av
C Base route

## University District

### From: Downtown Seattle

♦ Pike St
C E Pike St
L Bellevue Av
R E Olive Way
C E John St
L 15 Av E
R E Thomas St
C E John St
L 23 Av E
C Turner Way E
C 24 Av E
C E Montlake Pl E
C Montlake Blvd E
C Montlake Blvd NE
L NE Pacific St
S UW Station Bay 2
(continue as Route 44)

***When Scheduled from Boren Av/E Yesler Way***
C Boren Av
R Broadway
C Broadway E
R E John St
C regular route

***When Scheduled to NE 45 St/Brooklyn Av NE***
Operate regular route
2 NE Pacific St
R 15 Av NE
L NE 45 St
S Brooklyn Av NE

**Allow off board fare collection in designated area on 3 Av in the CBD.**

**Awareness Areas**
*3 Av/Union St*
*3 Av/Spring St*
*3 Av/Columbia St*

Route 43 is grouped with Route 44

| *To* | | *Base* | |
|---|---|---|---|
| Downtown Seattle | 0295 | Atlantic Base | 04D1 |
| at Montlake (Route 44) | 061E | | |
| University District | 0702 | | |
| Husky Service | 0189 | | |
| NE 45th/Brooklyn Ave NE | 0201 | | |

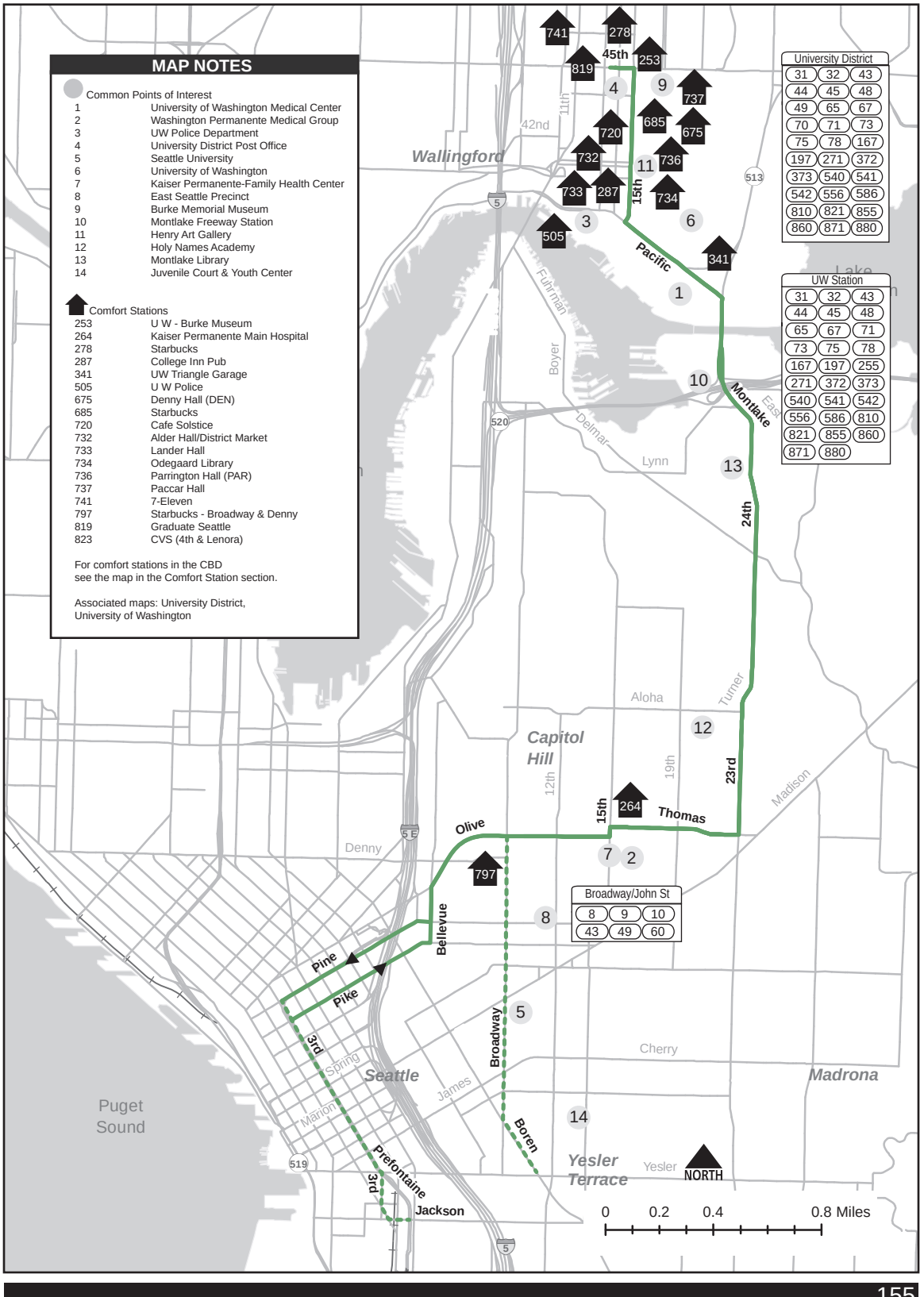
MAP NOTES
Common Points of Interest
1 University of Washington Medical Center
2 Washington Permanente Medical Group
3 UW Police Department
4 University District Post Office
5 Seattle University
6 University of Washington
7 Kaiser Permanente-Family Health Center
8 East Seattle Precinct
9 Burke Memorial Museum
10 Montlake Freeway Station
11 Henry Art Gallery
12 Holy Names Academy
13 Montlake Library
14 Juvenile Court & Youth Center
Comfort Stations
253 U W - Burke Museum
264 Kaiser Permanente Main Hospital
278 Starbucks
287 College Inn Pub
341 UW Triangle Garage
505 U W Police
675 Denny Hall (DEN)
685 Starbucks
720 Cafe Solstice
732 Alder Hall/District Market
733 Lander Hall
734 Odegaard Library
736 Parrington Hall (PAR)
737 Paccar Hall
741 7-Eleven
797 Starbucks - Broadway & Denny
819 Graduate Seattle
823 CVS (4th & Lenora)
For comfort stations in the CBD
see the map in the Comfort Station section.
Associated maps: University District,
University of Washington
University District
31 32 43
44 45 48
49 65 67
70 71 73
75 78 167
197 271 372
373 540 541
542 556 586
810 821 855
860 871 880
UW Station
31 32 43
44 45 48
65 67 71
73 75 78
167 197 255
271 372 373
540 541 542
556 586 810
821 855 860
871 880
Broadway/John St
8 9 10
43 49 60
Wallingford
Capitol Hill
Seattle
Madrona
Yesler Terrace
Puget Sound
45th
15th
Pacific
Montlake
24th
23rd
Thomas
Olive
Bellevue
Pine
Pike
3rd
Prefontaine
Jackson
Broadway
Boren
Denny
Aloha
Lynn
Delmar
Boyer
Fuhrman
Turner
Madison
Cherry
Yesler
James
Spring
Marion
42nd
11th
12th
19th
NORTH
0 0.2 0.4 0.8 Miles

## Ballard

### From: University District

- ♦ Montlake Blvd NE
- 2 UW Station Bay 4
- R NE Pacific St
- R 15 Av NE
- L NE 45 St
- C N 45 St
- R N Midvale Pl
- L N 46 St
- C N Market St
- C NW Market St
- L 32 Av NW
- S

## University District

### From: Ballard

- ♦ 32 Av NW
- L NW 54 St
- C NW Market St
- C N Market St
- C N 46 St
- R N Midvale Pl
- L N 45 St
- C NE 45 St
- R 15 Av NE
- L NE Pacific St
- L NE Pacific Pl
- S Layover Area B (NE Pacific Pl)

***When scheduled to NE 45 St/ University Way NE***

Operate regular route

- 2 NE 45 St
- S University Way NE (trip continues as Route 43)

***Layover Instructions for 32 Av NW/NW 54 St***

*When approaching 32 Av NW, use the cutout and scan for coaches in the layover. If there are two coaches in the layover, hold in the cutout. Do not pull forward to the stop sign to hold for room at the layover.*

*Cutout hours of operation:*
*7:00-11:30 AM & 3:00-7:30 PM*

Route 44 is grouped with Route 43

| *To* | | *Base* | |
|---|---|---|---|
| Ballard | 061E | Atlantic Base | 04D1 |
| UW Station | 0620 | Atlantic Base (via Broadway/S Jackson) | |
| Downtown (via UW Medical Center) | | at Broadway/John St | 031F |
| at 12 Av NE/NE 45 St | | at 12 Av S/S Jackson St | 059E |
| To Route 43 Downtown | 0295 | | |
| To Route 43 Capitol Hill | 061D | | |

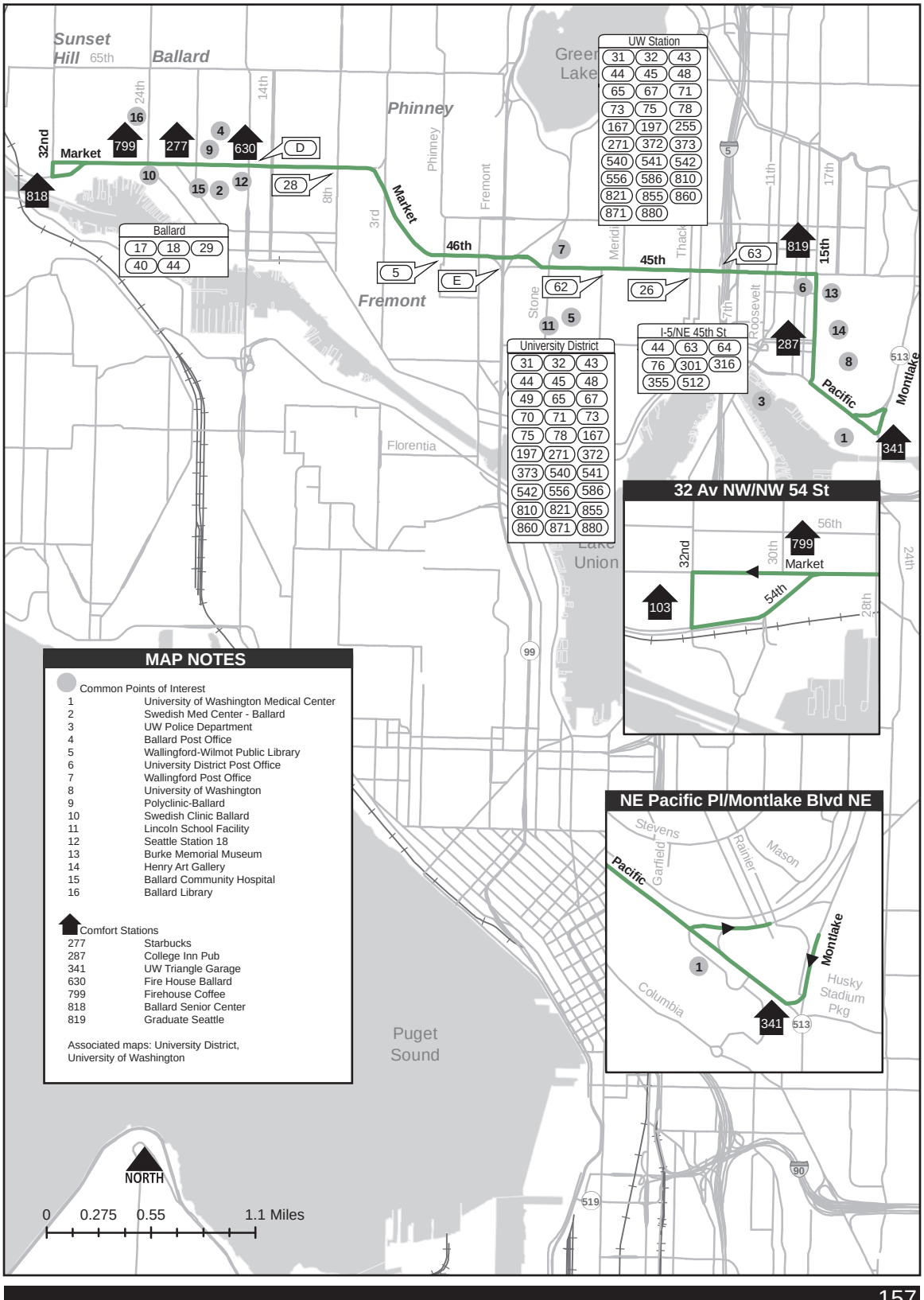


## MAP NOTES

Common Points of Interest

| | |
|---|---|
| 1 | University of Washington Medical Center |
| 2 | Swedish Med Center - Ballard |
| 3 | UW Police Department |
| 4 | Ballard Post Office |
| 5 | Wallingford-Wilmot Public Library |
| 6 | University District Post Office |
| 7 | Wallingford Post Office |
| 8 | University of Washington |
| 9 | Polyclinic-Ballard |
| 10 | Swedish Clinic Ballard |
| 11 | Lincoln School Facility |
| 12 | Seattle Station 18 |
| 13 | Burke Memorial Museum |
| 14 | Henry Art Gallery |
| 15 | Ballard Community Hospital |
| 16 | Ballard Library |

Comfort Stations

| | |
|---|---|
| 277 | Starbucks |
| 287 | College Inn Pub |
| 341 | UW Triangle Garage |
| 630 | Fire House Ballard |
| 799 | Firehouse Coffee |
| 818 | Ballard Senior Center |
| 819 | Graduate Seattle |

Associated maps: University District, University of Washington

## University District

### From: Loyal Heights

♦ Loyal Way NW
R 32 Av NW
R NW 85 St
C N 85 St
R Wallingford Av N
L E Green Lake Dr N
L NE Ravenna Blvd
L NE 65 St
R Roosevelt Way NE
L NE Ravenna Blvd
R University Way NE
L NE Pacific St
L NE Pacific Pl
S Layover Area A
(NE Pacific Pl)

***When Scheduled via 15 Av NE (Saturdays)***
Operate regular route
2 NE Ravenna Blvd
R 15 Av NE
R NE 50 St
L University Way NE
C regular route

## Loyal Heights

### From: UW Medical Center

♦ Layover Area A
(NE Pacific Pl)
C NE Pacific Pl
R Montlake Blvd NE
2 UW Station Bay 4
C Montlake Blvd NE
R NE Pacific St
2 UW Station Bay 2
C NE Pacific St
R University Way NE
L NE Ravenna Blvd
R 12 Av NE
L NE 65 St
R NE Ravenna Blvd
R E Green Lake Dr N
R Wallingford Av N
L N 85 St
C NW 85 St
L 31 Av NW
R Loyal Way NW
S

***When Scheduled via 15 Av NE (Saturdays)***
Operate regular route
2 University Way NE
R NE 50 St
L 15 Av NE
L NE Ravenna Blvd
C regular route

**Awareness Areas**
*Aurora Av N/N 85 St*
*Fremont Av N/N 85 St*

| *To* | | *Base* | |
|---|---|---|---|
| Loyal Heights | 03C2 | Ryerson Base | 04D8 |
| University District | 02E6 | | |

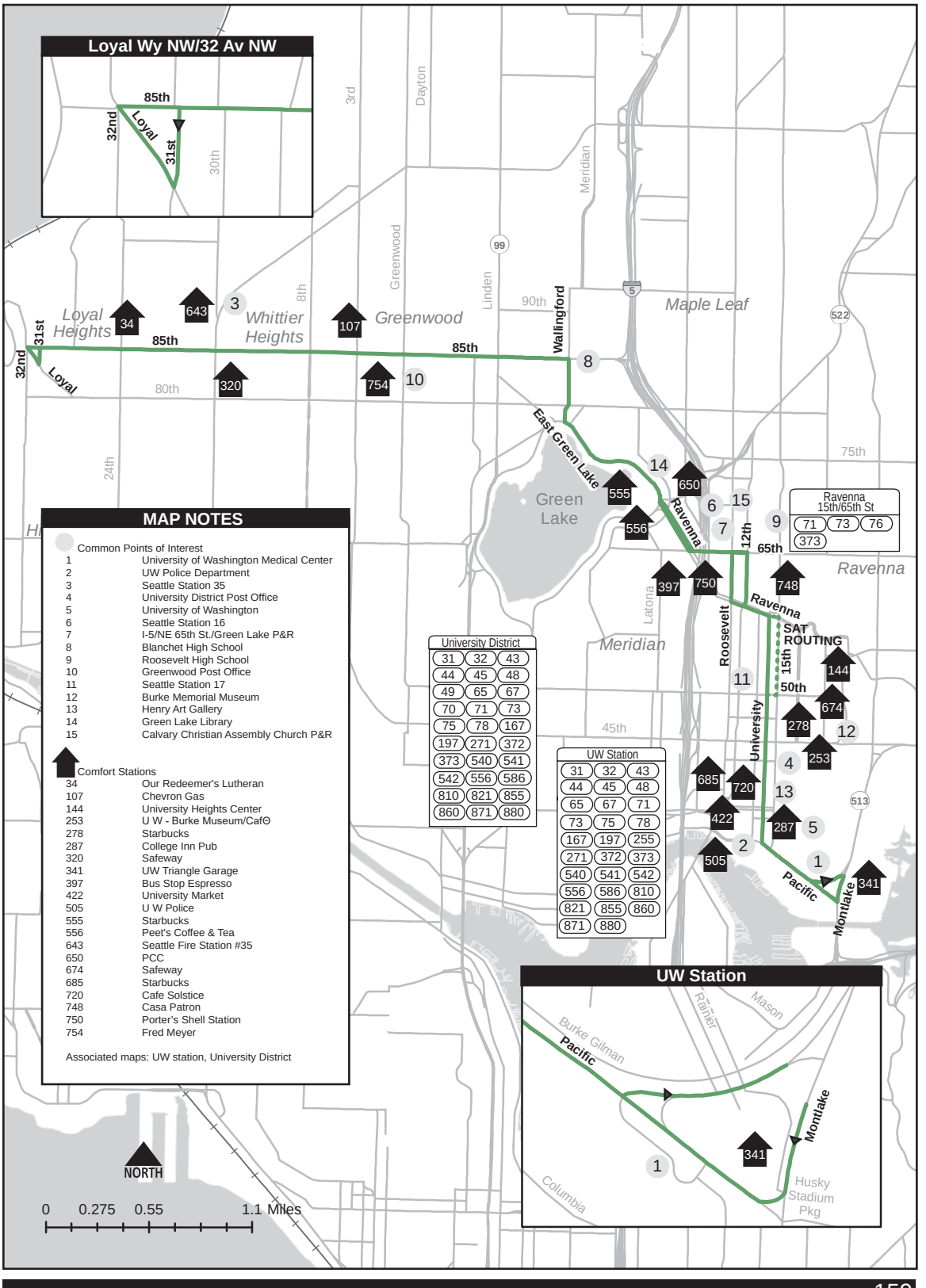


## MAP NOTES

Common Points of Interest

| | |
|---|---|
| 1 | University of Washington Medical Center |
| 2 | UW Police Department |
| 3 | Seattle Station 35 |
| 4 | University District Post Office |
| 5 | University of Washington |
| 6 | Seattle Station 16 |
| 7 | I-5/NE 65th St./Green Lake P&R |
| 8 | Blanchet High School |
| 9 | Roosevelt High School |
| 10 | Greenwood Post Office |
| 11 | Seattle Station 17 |
| 12 | Burke Memorial Museum |
| 13 | Henry Art Gallery |
| 14 | Green Lake Library |
| 15 | Calvary Christian Assembly Church P&R |

Comfort Stations

| | |
|---|---|
| 34 | Our Redeemer's Lutheran |
| 107 | Chevron Gas |
| 144 | University Heights Center |
| 253 | U W - Burke Museum/CafΘ |
| 278 | Starbucks |
| 287 | College Inn Pub |
| 320 | Safeway |
| 341 | UW Triangle Garage |
| 397 | Bus Stop Espresso |
| 422 | University Market |
| 505 | U W Police |
| 555 | Starbucks |
| 556 | Peet's Coffee & Tea |
| 643 | Seattle Fire Station #35 |
| 650 | PCC |
| 674 | Safeway |
| 685 | Starbucks |
| 720 | Cafe Solstice |
| 748 | Casa Patron |
| 750 | Porter's Shell Station |
| 754 | Fred Meyer |

Associated maps: UW station, University District

## Downtown Seattle

**From: Bellevue Av E/Bellevue Pl E**

♦ Bellevue Av E
C Bellevue Av
R E Pine St
C Pine St
S 9 Av (All trips return to Summit or to 5 Av S/ S Jackson)

***When Scheduled to 5 Av S/S Jackson St***

Operate regular route

2 5 Av/Pine St
C Pine St
L 3 Av
C 3 Av S
L 2 Av Ext S
L S Jackson St
S 5 Av S

## Summit

**From: Downtown Seattle**

♦ Pine St
L 2 Av
L Pike St
C E Pike St
L Bellevue Av
R E Olive Way
L Summit Av E
L Belmont Av E
L Bellevue Pl E
C Bellevue Av E
S

**Awareness Areas**

*3 Av/Pike St*
*3 Av/Pine St*
*2 Av/Pike St*

| *To* | | *Base* | |
|---|---|---|---|
| Downtown Seattle | 027F | Atlantic Base | 04D1 |
| Summit (via Olive Way) | 05C7 | | |

*Southbound, when scheduled from inbound to outbound, change signs at 9 Av/Pine St*

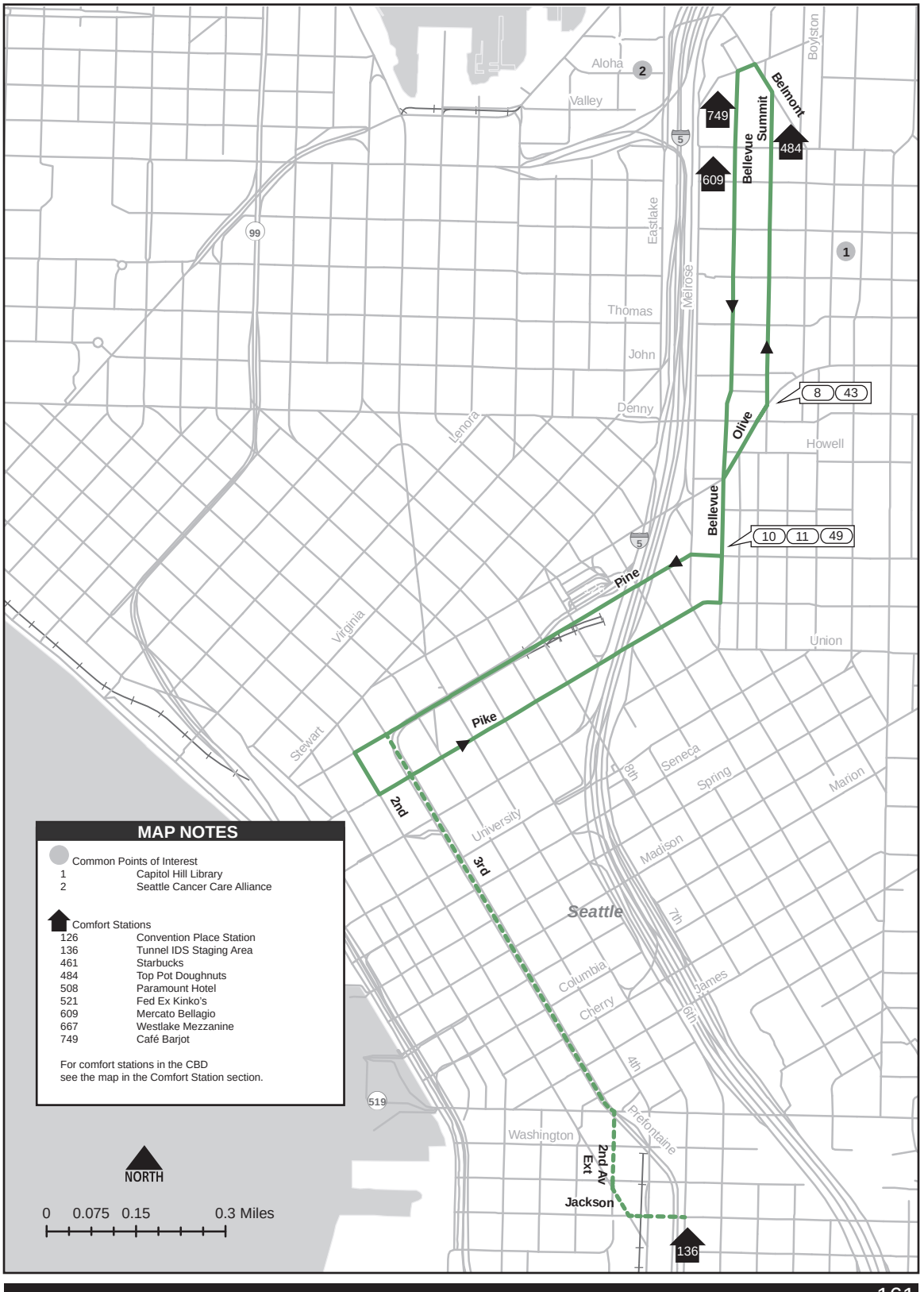
Aloha
Valley
Boylston
Belmont
Summit
Bellevue
749
484
609
Eastlake
Melrose
Thomas
John
Denny
Lenora
Howell
Olive
8
43
10
11
49
Pine
Virginia
Union
Pike
Stewart
Seneca
Spring
Marion
8th
2nd
University
3rd
Madison
Seattle
7th
Columbia
James
Cherry
6th
4th
Prefontaine
Washington
2nd Av Ext
Jackson
136
99
5
519
1
2
MAP NOTES
Common Points of Interest
1 Capitol Hill Library
2 Seattle Cancer Care Alliance
Comfort Stations
126 Convention Place Station
136 Tunnel IDS Staging Area
461 Starbucks
484 Top Pot Doughnuts
508 Paramount Hotel
521 Fed Ex Kinko's
609 Mercato Bellagio
667 Westlake Mezzanine
749 Café Barjot
For comfort stations in the CBD
see the map in the Comfort Station section.
NORTH
0 0.075 0.15 0.3 Miles

## University District

### From: Mount Baker Transit Center

♦ Mount Baker TC Bay 2
C TC rdwy
C bus loop exit
R Rainier Av S
R 23 Av S
C 23 Av
C Turner Way E
C 24 Av E
C E Montlake Pl E
C Montlake Blvd E
C Montlake Blvd NE
L NE Pacific St
2 UW Station Bay 2
C NE Pacific St
R 15 Av NE
2 15 Av NE
S

## Mount Baker Transit Center

### From: University District

♦ 15 Av NE
L NE Pacific St
2 UW Station Bay 1
R Montlake Blvd NE
C Montlake Blvd E
C E Montlake Pl E
C 24 Av E
C Turner Way E
C 23 Av E
C 23 Av
C 23 Av S
L Rainier Av S
L S McClellan St
R M.L. King Jr Way S
R Enter Mount Baker TC
C TC rdwy (stay left)
2 Bay 2 (drop off)

***When Layover Area A is Fully Occupied***

C E/B on north TC rdwy
C U-turn; proceed W/B on south transit center rdwy
S Overflow Layover Area C

***Sight-Impaired Customers at Rainier Av S/23 Av S***

**Awareness Areas**
*Mt Baker TC*

| *To* | | *Base* | |
|---|---|---|---|
| University District | 06A9 | Ryerson Base | 04D8 |
| Mt Baker TC | 0253 | | |

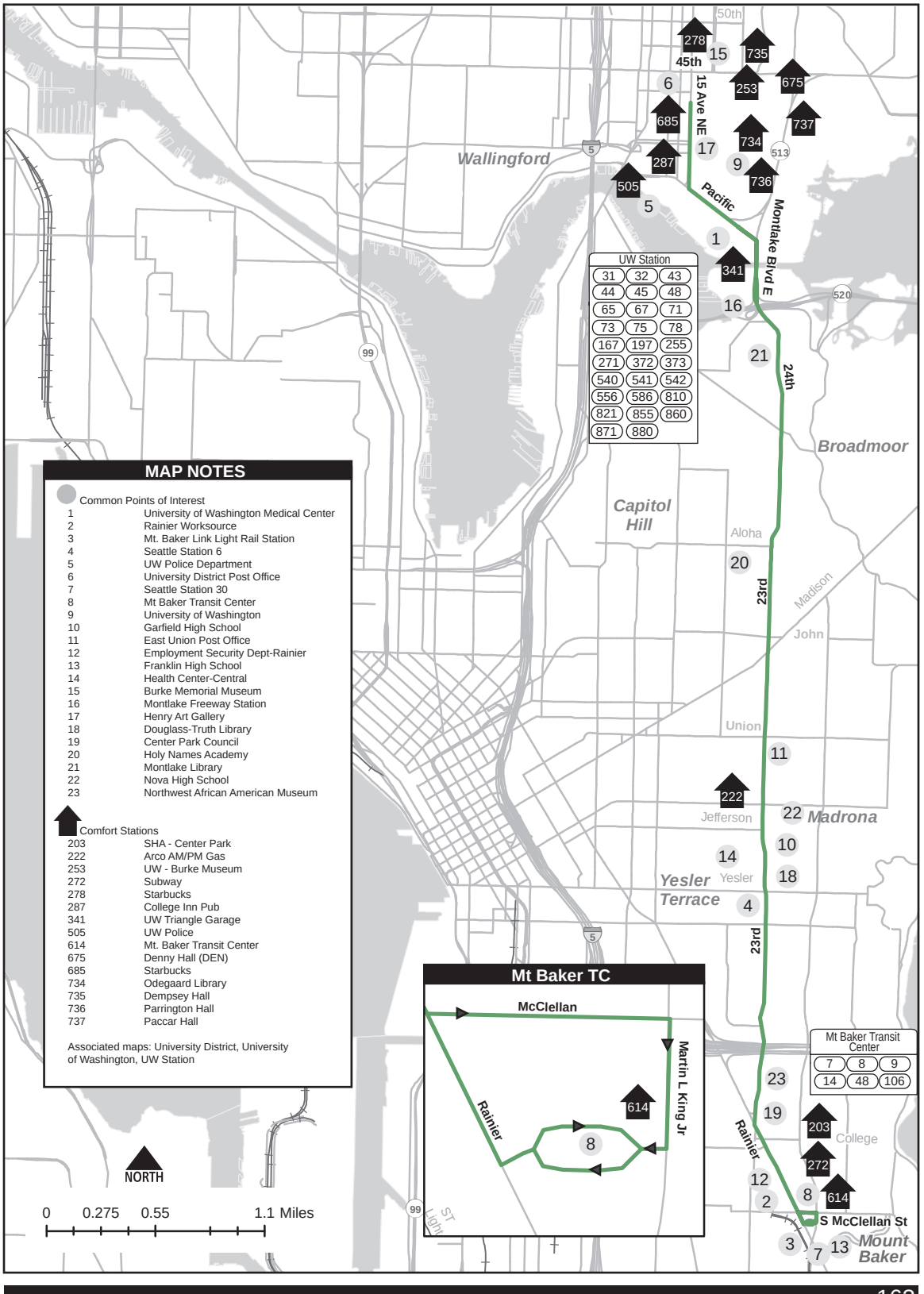
50th
45th
15 Ave NE
Pacific
Montlake Blvd E
24th
23rd
Rainier
Martin L King Jr
McClellan
S McClellan St
Wallingford
Capitol Hill
Broadmoor
Madrona
Yesler Terrace
Mount Baker
Aloha
Madison
John
Union
Jefferson
Yesler
College
Lighth ST
UW Station
31 32 43
44 45 48
65 67 71
73 75 78
167 197 255
271 372 373
540 541 542
556 586 810
821 855 860
871 880
Mt Baker TC
Mt Baker Transit Center
7 8 9
14 48 106
MAP NOTES
Common Points of Interest
1 University of Washington Medical Center
2 Rainier Worksource
3 Mt. Baker Link Light Rail Station
4 Seattle Station 6
5 UW Police Department
6 University District Post Office
7 Seattle Station 30
8 Mt Baker Transit Center
9 University of Washington
10 Garfield High School
11 East Union Post Office
12 Employment Security Dept-Rainier
13 Franklin High School
14 Health Center-Central
15 Burke Memorial Museum
16 Montlake Freeway Station
17 Henry Art Gallery
18 Douglass-Truth Library
19 Center Park Council
20 Holy Names Academy
21 Montlake Library
22 Nova High School
23 Northwest African American Museum
Comfort Stations
203 SHA - Center Park
222 Arco AM/PM Gas
253 UW - Burke Museum
272 Subway
278 Starbucks
287 College Inn Pub
341 UW Triangle Garage
505 UW Police
614 Mt. Baker Transit Center
675 Denny Hall (DEN)
685 Starbucks
734 Odegaard Library
735 Dempsey Hall
736 Parrington Hall
737 Paccar Hall
Associated maps: University District, University of Washington, UW Station
NORTH
0 0.275 0.55 1.1 Miles

## Downtown Seattle

### From: University District

♦ 12 Av NE
L NE 45 St
R 15 Av NE
R NE Campus Pkwy
L University Bridge
C Eastlake Av E
L Harvard Av E
L E Roanoke St
R 10 Av E
C E Roy St
L Broadway E
C Broadway
R E Pine St
C Pine St
S 5 Av

***When Scheduled to Boren Av/E Yesler Way***
Operate regular route
2 Broadway
C Broadway
L Boren Av
C base route

***When Scheduled to S Jackson St/5 Av S***
Operate regular route
2 Pine St
C Pine St
L 3 Av
C 3 Av S
L 2 Av Ext S
L S Jackson St
S 5 Av S

## University District

### From: Downtown Seattle

♦ Pike St
L 8 Av
R Pine St
C E Pine St
L Broadway
C Broadway E
R E Roy St
C 10 Av E
L E Roanoke St
R Harvard Av E
R Eastlake Av E
C University Bridge
R NE Campus Pkwy
L 15 Av NE
L NE 45 St
R 11 Av NE
R NE 47 St
R 12 Av NE
S

***When Scheduled from Boren Av/E Yesler Way***
♦ Boren Av
R Broadway

***When Scheduled from S Jackson St/12 Av S***
Operate regular route
♦ S Jackson St
R 4 Av S
L Prefontaine Pl S
C 3 Av
R Pike St
C regular route

**Allow off board fare collection in designated area on 3 Av in the CBD.**

**Awareness Areas**
*3 Av/Spring St*

Route 49 is grouped with Route 7

| *To* | | *Base* | |
|---|---|---|---|
| Downtown | 033B | Atlantic Base (via Jackson St) | 059E |
| at Pine St/Boren Av | | Central Base (via Jackson St) | 000D |
| To Route 7 (Prentice Street) | 00AF | Atlantic Base (via Broadway) | 0345 |
| To Route 7 (Henderson) | 020A | at 10 Av E/Mercer St | 031F |
| University District | 0337 | at 12 Av S/Jackson St | 059E |
| University District (via Broadway) | 075E | | |
| at Broadway/Pine | 0346 | | |

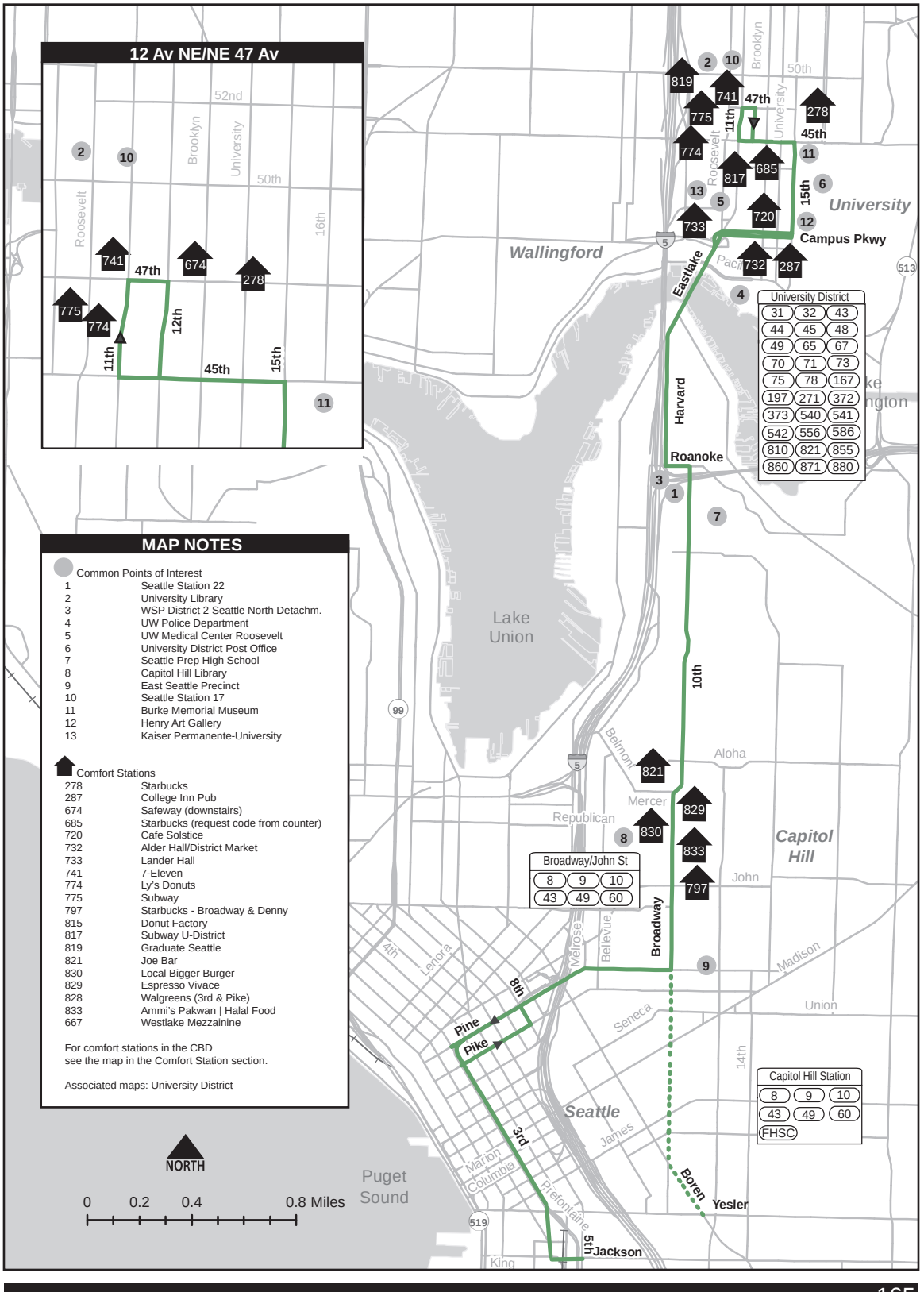


## MAP NOTES

Common Points of Interest

| | |
|---|---|
| 1 | Seattle Station 22 |
| 2 | University Library |
| 3 | WSP District 2 Seattle North Detachm. |
| 4 | UW Police Department |
| 5 | UW Medical Center Roosevelt |
| 6 | University District Post Office |
| 7 | Seattle Prep High School |
| 8 | Capitol Hill Library |
| 9 | East Seattle Precinct |
| 10 | Seattle Station 17 |
| 11 | Burke Memorial Museum |
| 12 | Henry Art Gallery |
| 13 | Kaiser Permanente-University |

Comfort Stations

| | |
|---|---|
| 278 | Starbucks |
| 287 | College Inn Pub |
| 674 | Safeway (downstairs) |
| 685 | Starbucks (request code from counter) |
| 720 | Cafe Solstice |
| 732 | Alder Hall/District Market |
| 733 | Lander Hall |
| 741 | 7-Eleven |
| 774 | Ly's Donuts |
| 775 | Subway |
| 797 | Starbucks - Broadway & Denny |
| 815 | Donut Factory |
| 817 | Subway U-District |
| 819 | Graduate Seattle |
| 821 | Joe Bar |
| 830 | Local Bigger Burger |
| 829 | Espresso Vivace |
| 828 | Walgreens (3rd & Pike) |
| 833 | Ammi's Pakwan \| Halal Food |
| 667 | Westlake Mezzainine |

For comfort stations in the CBD
see the map in the Comfort Station section.

Associated maps: University District

## West Seattle

**From: 38 Av S/S Myrtle St**

♦ 38 Av S.
R S Myrtle St.
R M. L. King Jr Way S
L S Othello St
L Seward Pk Av S
R Seward Pk Av S
C S Dawson St
R Wilson Av S
C 50 Av S
L S Genesee St
L Rainier Av S
R S Alaska St
C S Columbian Way
R VA Med Center
C serve "Bus Only" zone on VA Med Center driveway
C follow counter-clockwise loop on lower loop
R S Columbian Way
R 15 Av S
L S Columbian Way
L "6 Av S" exit
C S Spokane St
R SODO Busway
L S Lander St
L 1 Av S
C Ramp to W Seattle Bridge (left lane)
R "Terminal 18 /Harbor Island/11 Av" exit
C SW Spokane St (from left Bus-Only lane)
L SW Spokane St (from middle lane at bottom of ramp)
L SW Spokane St (left lane)
L Delridge Way SW
R SW Genesee St
L SW Avalon Way
L 35 Av SW
R SW Alaska St
R 44 Av SW
R SW Oregon St
L California Av SW
L SW Admiral Way

***Slow Order:***
*20 mph or less between 59 Av SW & 63 Av SW*

R 63 Av SW
R Alki Av SW
S 61 Av SW

## Othello Station

**From: Alki Av SW/61 Av SW**

♦ Alki Av SW
R 61 Av SW
L SW Admiral Way
R California Av SW
R SW Oregon St
L 44 Av SW
L SW Alaska St
L 35 Av SW
R SW Avalon Way
R SW Genesee St
L Delridge Way SW
C Delridge Way SW
R "SR-99(South)/Harbor Island/Terminal 5 Overpass" exit (from Bus-Only lane)
C SW Spokane St
C S Spokane St
C "I-5/SR-99(North)/ Columbian Way" exit
C "1 Av S" exit
L 1 Av S
R S Lander St
R SODO Busway
L S Spokane St
C enter "S Columbian Way"
C S Columbian Way
R 15 Av S
L S Columbian Way
L enter VA Med Center
C serve "Bus Only" zone on VA Med Center driveway
C follow counter-clockwise loop on lower loop
L S Columbian Way
C S Alaska St
L Rainier Av S
R S Genesee St
R 50 Av S
C Wilson Av S
L S Orcas St
R Seward Pk Av S
L Seward Pk Av S
R S Othello St
R 38 Av S
S S Myrtle St (ns)

| *To* | | *Base* | |
|---|---|---|---|
| West Seattle | 0249 | South Base | 04D9 |
| at 1 Av S/S Lander St | 024A | | |
| Othello Station | 024C | | |
| at 1 Av S/S Lander St | 024D | | |

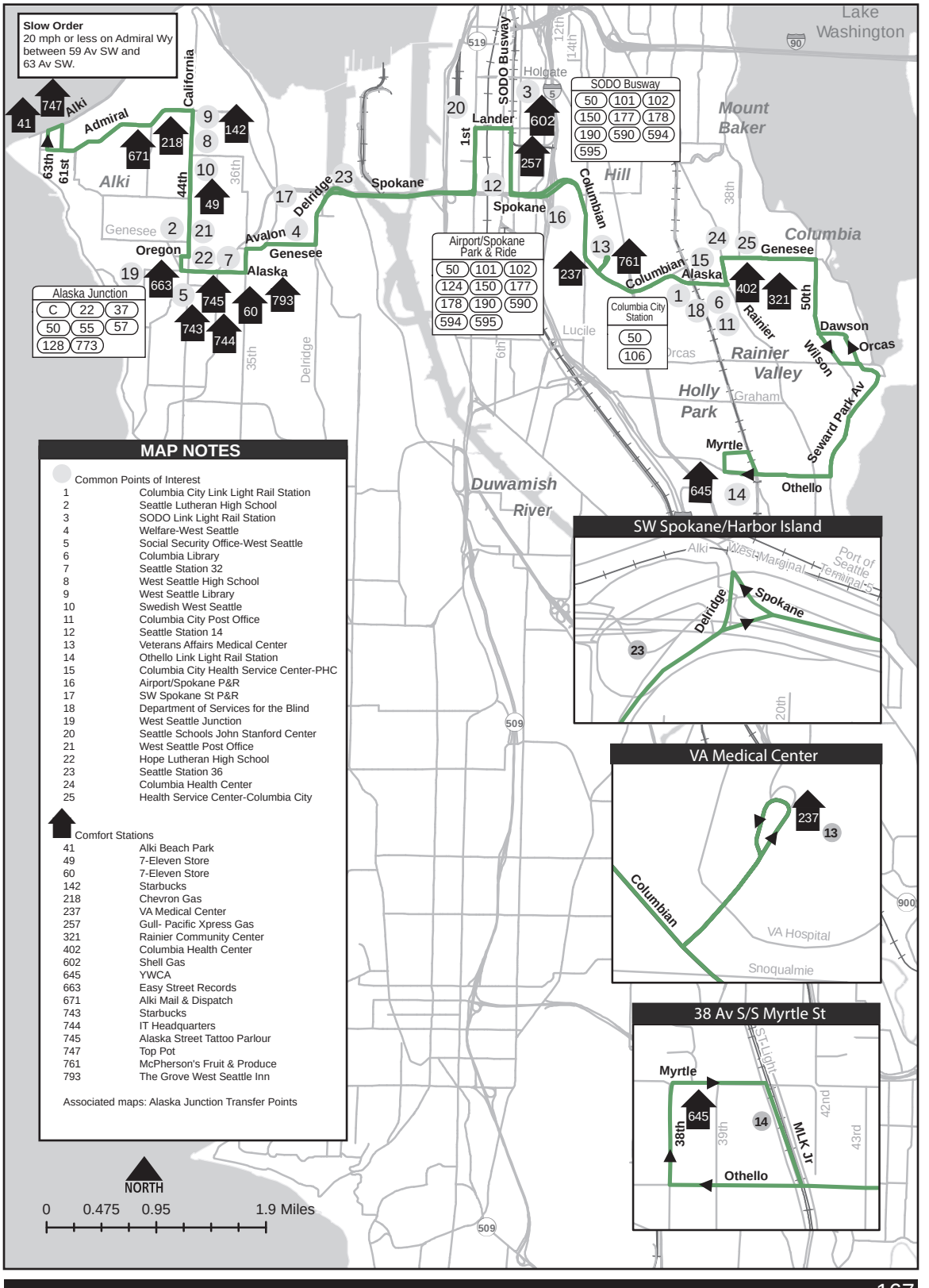


## MAP NOTES

Common Points of Interest

| | |
|---|---|
| 1 | Columbia City Link Light Rail Station |
| 2 | Seattle Lutheran High School |
| 3 | SODO Link Light Rail Station |
| 4 | Welfare-West Seattle |
| 5 | Social Security Office-West Seattle |
| 6 | Columbia Library |
| 7 | Seattle Station 32 |
| 8 | West Seattle High School |
| 9 | West Seattle Library |
| 10 | Swedish West Seattle |
| 11 | Columbia City Post Office |
| 12 | Seattle Station 14 |
| 13 | Veterans Affairs Medical Center |
| 14 | Othello Link Light Rail Station |
| 15 | Columbia City Health Service Center-PHC |
| 16 | Airport/Spokane P&R |
| 17 | SW Spokane St P&R |
| 18 | Department of Services for the Blind |
| 19 | West Seattle Junction |
| 20 | Seattle Schools John Stanford Center |
| 21 | West Seattle Post Office |
| 22 | Hope Lutheran High School |
| 23 | Seattle Station 36 |
| 24 | Columbia Health Center |
| 25 | Health Service Center-Columbia City |

Comfort Stations

| | |
|---|---|
| 41 | Alki Beach Park |
| 49 | 7-Eleven Store |
| 60 | 7-Eleven Store |
| 142 | Starbucks |
| 218 | Chevron Gas |
| 237 | VA Medical Center |
| 257 | Gull- Pacific Xpress Gas |
| 321 | Rainier Community Center |
| 402 | Columbia Health Center |
| 602 | Shell Gas |
| 645 | YWCA |
| 663 | Easy Street Records |
| 671 | Alki Mail & Dispatch |
| 743 | Starbucks |
| 744 | IT Headquarters |
| 745 | Alaska Street Tattoo Parlour |
| 747 | Top Pot |
| 761 | McPherson's Fruit & Produce |
| 793 | The Grove West Seattle Inn |

Associated maps: Alaska Junction Transfer Points

## Downtown Seattle

### From: SW Atlantic St/California Av SW

♦ SW Atlantic St
R California Av SW
R SW Oregon St
L 44 Av SW
C Glenn Way SW
L SW Alaska St
L 35 Av SW
R SW Avalon Way
R SW Spokane St
C SW Spokane St
(Bus-Only lane)
L SW Spokane St
(lower level)
C SW Spokane St
R "SR-99 (South)/Harbor Island/Terminal 5 Overpass" exit
(from Bus-Only lane)
C SW Spokane St
C "I-5/SR-99 (North)/ Columbian Way" exit
C SR-99 (North)
R "Alaskan Way S/ Downtown" exit
C Alaskan Way S
C Alaskan Way
R Columbia St

***When Scheduled to 35 Av SW/ SW Avalon Way***
Operate regular route
2 35 Av SW
2 SW Avalon Way (ns)

***Slow Order:***
*5 mph on Columbia St crossing 1 Av and 2 Av*

L 3 Av
S Pine St

## Admiral District

### From: Wall St/5 Av

♦ Wall St
L 3 Av
R Columbia St

***Slow Order:***
*10 mph (5 mph on wet pavement) or less on Columbia St between 3 Av and 1 Av*

***When Scheduled from SW Alaska St/ 35th Av SW***
♦ SW Alaska St
C regular route

L Alaskan Way
C Alaskan Way S
C SR-99 (South)
R "Harbor Island" exit
C S Spokane St
"West Seattle/ Terminal 5" exit
C SW Spokane St
(from left Bus-Only lane)
L SW Spokane St
(from middle lane at bottom of ramp)
L SW Avalon Way
L 35 Av SW
R SW Alaska St
R 44 Av SW
R SW Oregon St
L California Av SW
L SW Seattle St
R 44 Av SW
R SW Atlantic St

**Allow off board fare collection in designated area on 3 Av in the CBD.**

**Awareness Areas**
*3 Av/Union St*

| *To* | | *Base* | |
|---|---|---|---|
| Downtown Seattle | 0322 | Central (Via Airport Way) | 0026 |
| Admiral District | 0326 | Central | 04D3 |
| Alaska Junction | 0652 | | |

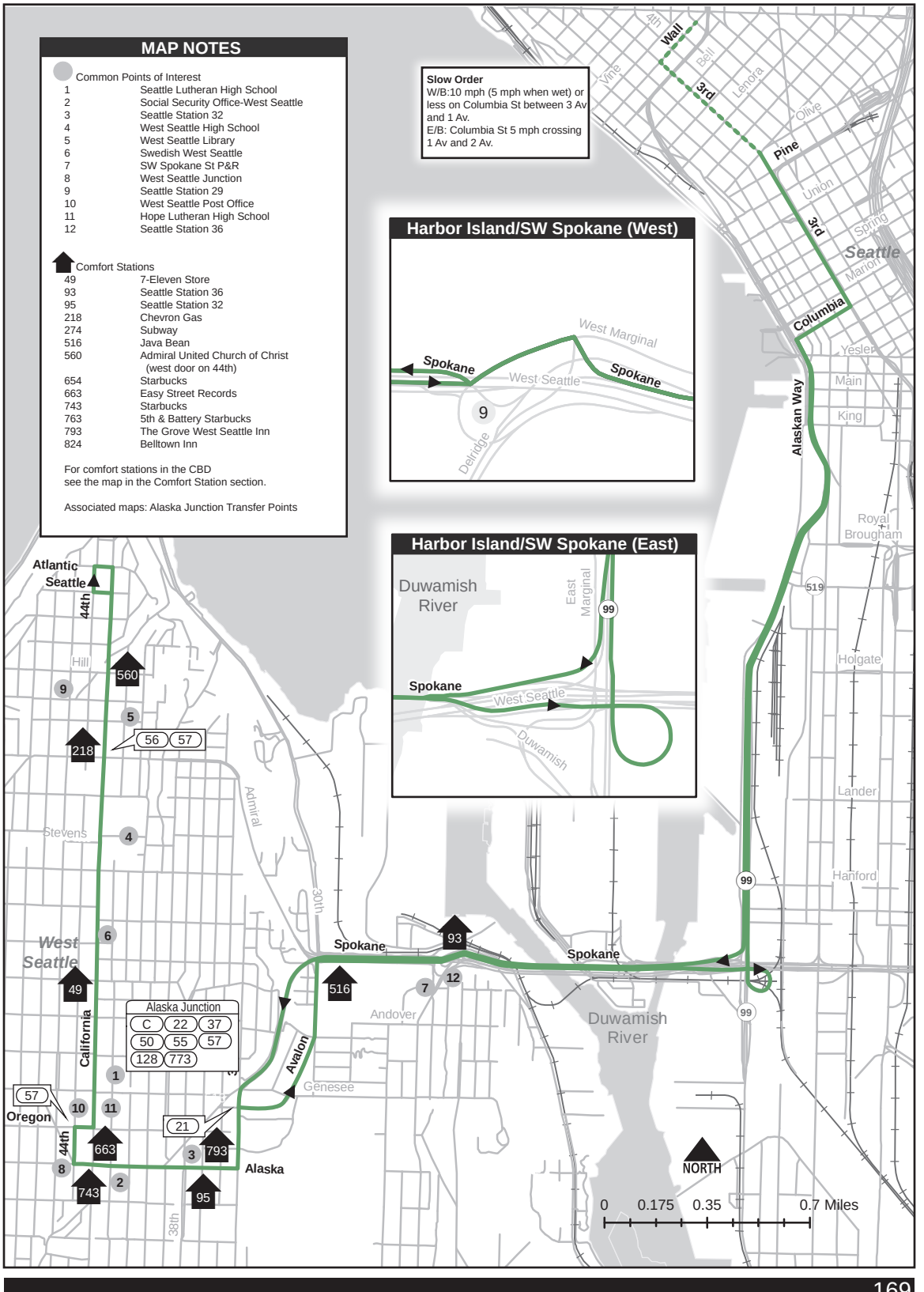
MAP NOTES
Common Points of Interest
1 Seattle Lutheran High School
2 Social Security Office-West Seattle
3 Seattle Station 32
4 West Seattle High School
5 West Seattle Library
6 Swedish West Seattle
7 SW Spokane St P&R
8 West Seattle Junction
9 Seattle Station 29
10 West Seattle Post Office
11 Hope Lutheran High School
12 Seattle Station 36
Comfort Stations
49 7-Eleven Store
93 Seattle Station 36
95 Seattle Station 32
218 Chevron Gas
274 Subway
516 Java Bean
560 Admiral United Church of Christ (west door on 44th)
654 Starbucks
663 Easy Street Records
743 Starbucks
763 5th & Battery Starbucks
793 The Grove West Seattle Inn
824 Belltown Inn
For comfort stations in the CBD see the map in the Comfort Station section.
Associated maps: Alaska Junction Transfer Points
Slow Order
W/B:10 mph (5 mph when wet) or less on Columbia St between 3 Av and 1 Av.
E/B: Columbia St 5 mph crossing 1 Av and 2 Av.
Harbor Island/SW Spokane (West)
West Marginal
Spokane
West Seattle
Spokane
9
Delridge
Harbor Island/SW Spokane (East)
Duwamish River
East Marginal
99
Spokane
West Seattle
Duwamish
Atlantic
Seattle
44th
Hill
560
9
5
56
57
218
Stevens
4
Admiral
30th
West Seattle
6
49
California
Alaska Junction
C 22 37
50 55 57
128 773
1
57
Oregon
10
11
21
663
793
3
8
743
2
95
Alaska
38th
Avalon
516
Spokane
93
Spokane
7
12
Andover
Genesee
Duwamish River
Wall
4th
Bell
Vine
3rd
Lenora
Olive
Pine
Union
3rd
Spring
Seattle
Marion
Columbia
Yesler
Main
King
Alaskan Way
Royal Brougham
519
Holgate
Lander
Hanford
99
99
NORTH
0 0.175 0.35 0.7 Miles

## Downtown Seattle

### From: Alki Av SW/61 Av SW

♦ Alki Av SW
R 61 Av SW
L SW Admiral Way
C SW Spokane St
L SW Spokane St
(lower level)
C SW Spokane St
R "SR-99(South)/Harbor Island/Terminal 5 Overpass" exit
(from Bus-Only lane)
C SW Spokane St
C "I-5/SR-99(North)/ Columbian Way" exit
C SR-99 (North)
R "Alaskan Way S/ Downtown" exit
C Alaskan Way S
C Alaskan Way
R Columbia St

***Slow Order:***
*5 mph on Columbia St crossing 1 Av and 2 Av*

L 3 Av
S Pine St (fs)

## Alki

### From: Bell St/3 Av

♦ 3 Av
R Columbia St

***Slow Order:***
*10 mph (5 mph on wet pavement) or less on Columbia St between 3 Av and 1 Av*

L Alaskan Way
C Alaskan Way S
C SR-99 (South)
R "Harbor Island" exit
C S Spokane St
"West Seattle/ Terminal 5" exit
C SW Spokane St
(from left Bus-Only lane)
L SW Spokane St
(from middle lane at bottom of ramp)
C SW Spokane St
(move to left lane)
C SW Admiral Way

***Slow Order***
*20 mph or less on SW Admiral Way between 59 Av SW & 63 Av SW*

R 63 Av SW
R Alki Av SW
S 61 Av SW

**Allow off board fare collection in designated area on 3 Av in the CBD.**

**Awareness Areas**
*3 Av/Union St*

| *To* | | *Base* | |
|---|---|---|---|
| Downtown Seattle | 020C | Central Base | 04D3 |
| Alki | 0229 | | |

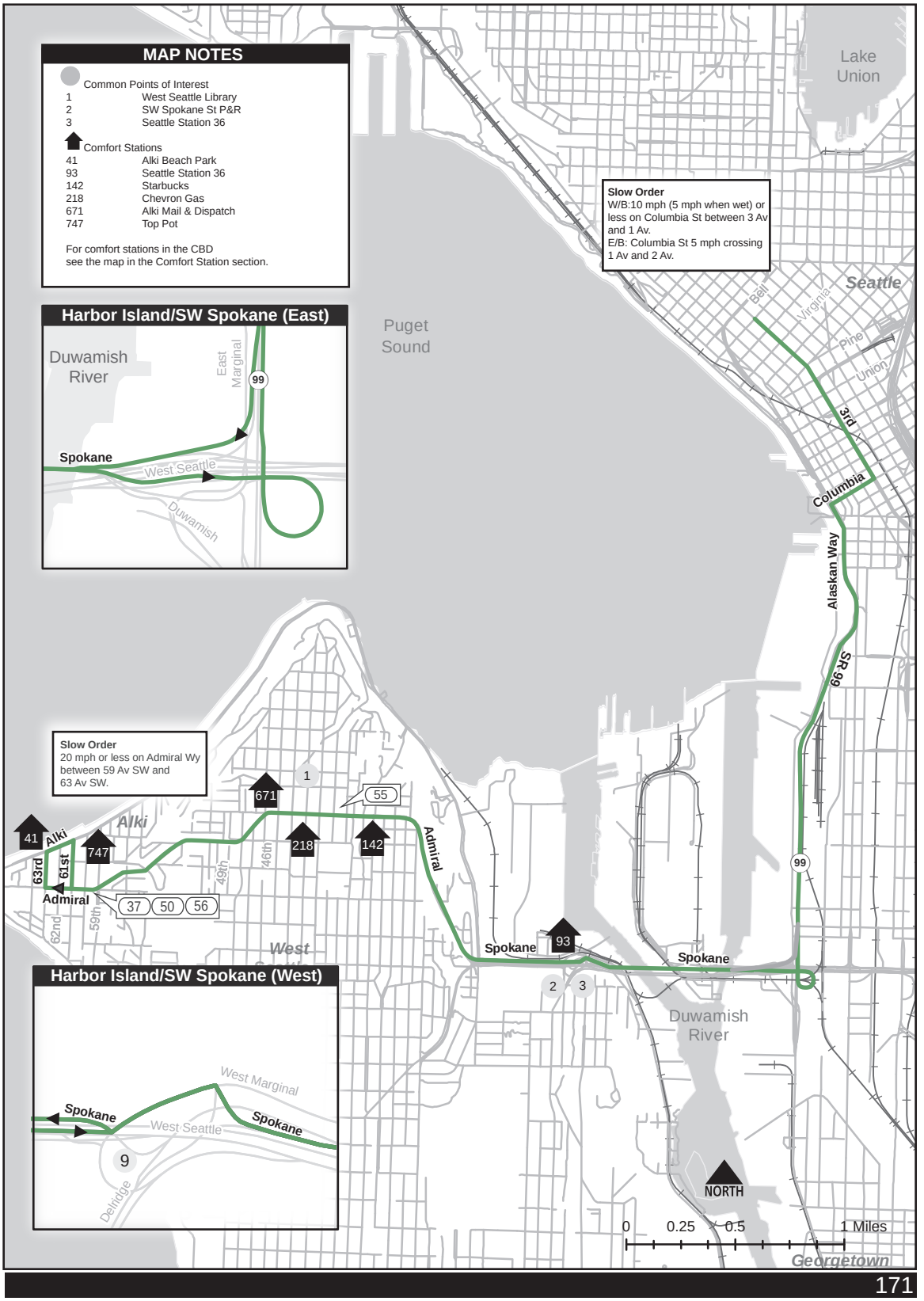
MAP NOTES
Common Points of Interest
1 West Seattle Library
2 SW Spokane St P&R
3 Seattle Station 36
Comfort Stations
41 Alki Beach Park
93 Seattle Station 36
142 Starbucks
218 Chevron Gas
671 Alki Mail & Dispatch
747 Top Pot
For comfort stations in the CBD see the map in the Comfort Station section.
Harbor Island/SW Spokane (East)
Duwamish River
East Marginal
99
Spokane
West Seattle
Duwamish
Puget Sound
Lake Union
Slow Order
W/B:10 mph (5 mph when wet) or less on Columbia St between 3 Av and 1 Av.
E/B: Columbia St 5 mph crossing 1 Av and 2 Av.
Seattle
Bell
Virginia
Pine
Union
3rd
Columbia
Alaskan Way
SR 99
Slow Order
20 mph or less on Admiral Wy between 59 Av SW and 63 Av SW.
1
671
55
41
Alki
747
218
142
Admiral
63rd
61st
49th
46th
62nd
59th
37
50
56
West Seattle
Spokane
93
2
3
Spokane
99
Duwamish River
Harbor Island/SW Spokane (West)
West Marginal
Spokane
West Seattle
Spokane
9
Delridge
NORTH
0
0.25
0.5
1 Miles
Georgetown

## Downtown Seattle

### From: Alaska Junction Bay 5

♦ 44 Av SW
L SW Oregon St
R Glenn Way SW
L SW Genesee St
R 55 Av SW
R SW Charlestown St
L 49 Av SW
R SW Admiral Way
C SW Spokane St
L SW Spokane St
(lower level)
C SW Spokane St
R "SR-99 (South)/Harbor Island/Terminal 5 Overpass" exit
(from Bus-Only lane)
C SW Spokane St
C "I-5/SR-99(North)/ Columbian Way" exit
C SR-99 (North)
R "Alaskan Way S/ Downtown" exit
C Alaskan Way S
C Alaskan Way
R Columbia St

***Slow Order:***
*5 mph on Columbia St crossing 1 Av and 2 Av*

L 3 Av
S Pine St (fs)

## Alaska Junction

### From: 3 Av/Bell St

♦ 3 Av
R Columbia St

***Slow Order:***
*10 mph (5 mph on wet pavement) or less on Columbia St between 3 Av and 1 Av*

L Alaskan Way
C Alaskan Way S
C SR-99 (South)
R "Harbor Island" exit
C S Spokane St
"West Seattle/ Terminal 5" exit
C SW Spokane St
(from left Bus-Only lane)
L SW Spokane St
(from middle lane at bottom of ramp)
C SW Spokane St
(move to left lane)
C SW Admiral Way
L 49 Av SW
R SW Charlestown St
L 55 Av SW
L SW Genesee St
R Glenn Way SW
L SW Alaska St
S Bay 2

**Allow off board fare collection in designated area on 3 Av in the CBD.**

**Awareness Areas**
*3 Av/Union St*

| *To* | | *Base* | |
|---|---|---|---|
| Downtown Seattle | 020D | Central Base | 04D3 |
| Alaska Junction | 022A | | |

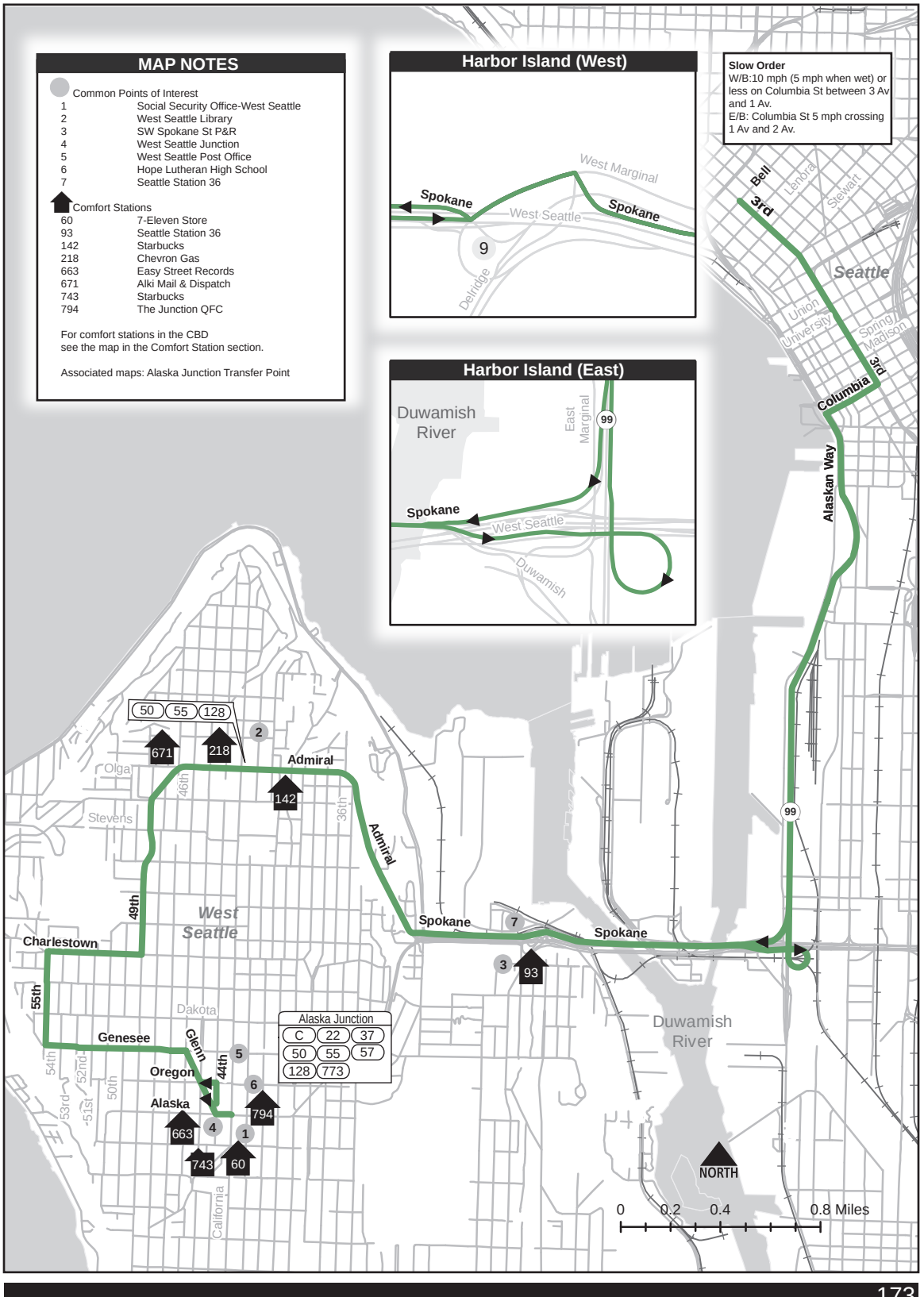
MAP NOTES
Common Points of Interest
1 Social Security Office-West Seattle
2 West Seattle Library
3 SW Spokane St P&R
4 West Seattle Junction
5 West Seattle Post Office
6 Hope Lutheran High School
7 Seattle Station 36
Comfort Stations
60 7-Eleven Store
93 Seattle Station 36
142 Starbucks
218 Chevron Gas
663 Easy Street Records
671 Alki Mail & Dispatch
743 Starbucks
794 The Junction QFC
For comfort stations in the CBD see the map in the Comfort Station section.
Associated maps: Alaska Junction Transfer Point
Harbor Island (West)
Spokane
West Seattle
West Marginal
Spokane
9
Delridge
Harbor Island (East)
Duwamish River
East Marginal
99
Spokane
West Seattle
Duwamish
Slow Order
W/B:10 mph (5 mph when wet) or less on Columbia St between 3 Av and 1 Av.
E/B: Columbia St 5 mph crossing 1 Av and 2 Av.
Bell
3rd
Lenora
Stewart
Seattle
Union
University
Spring
Madison
3rd
Columbia
Alaskan Way
99
50
55
128
671
218
2
Admiral
142
Olga
Stevens
46th
36th
Admiral
49th
West Seattle
Charlestown
55th
Spokane
7
Spokane
3
93
Dakota
Genesee
Glenn
44th
5
Oregon
6
Alaska
794
663
4
1
743
60
California
Alaska Junction
C
22
37
50
55
57
128
773
Duwamish River
NORTH
0
0.2
0.4
0.8 Miles

## Broadway

### From: 25 Av SW/SW Henderson St

♦ 25 Av SW
(fs SW Trenton St)
L SW Barton St
C SW Barton Pl
C SW Henderson St
R Delridge Way SW
C Delridge Way SW
(just south of SW Cambridge St, at stop sign, veer to the left and stay on Delridge Way SW)
L SW Roxbury St
L Olson Pl SW
R enter Myers Way P&R
C through P&R
(clockwise loop)
L Myers Way S
C 1 Av S
R S Cloverdale St
L 14 Av S
C South Park Bridge
C 16 Av S
L E Marginal Way S
R Corson Av S
R S Bailey St
R 13 Av S
L S Albro Pl
L Swift Av S
C 15 Av S
R S McClellan St
L Beacon Av S
R 14 Av S
L S Massachusetts St
R 12 Av S
C S Charles St
L Golf Dr S
C 12 Av S
L Boren Av S
L E Yesler Way
R Broadway
L Fir St
R 9 Av
R Madison St
L Broadway
C Broadway E
S E Republican St

## Westwood Village

### From: 10 Av E/E Republican St

♦ 10 Av E
R E Republican St
L Broadway E
C Broadway
R Madison St
L 9 Av
R 8 Av S
L E Yesler Way
R Boren Av S
R 12 Av S
C Golf Dr S
R 14 Av S
L Beacon Av S
R S McClellan St
L 15 Av S
L Swift Av S
R S Albro Pl
R Stanley Av S
L 13 Av S
R S Albro Pl
L Ellis Av S
L E Marginal Way S
R 16 Av S
C South Park Bridge
C 14 Av S
R S Cloverdale St
L 1 Av S
C Myers Way S
R enter Myers Way P&R
C through P&R
L Myers Way S
L Olson Pl SW
R SW Roxbury St
R Delridge Way SW
C Delridge Way S
L SW Trenton St
L 25 Av SW
S SW Trenton St (fs)

| *To* | | *Base* | |
|---|---|---|---|
| Westwood Village | 022B | Central Base | 04D3 |
| Broadway | 0535 | | |

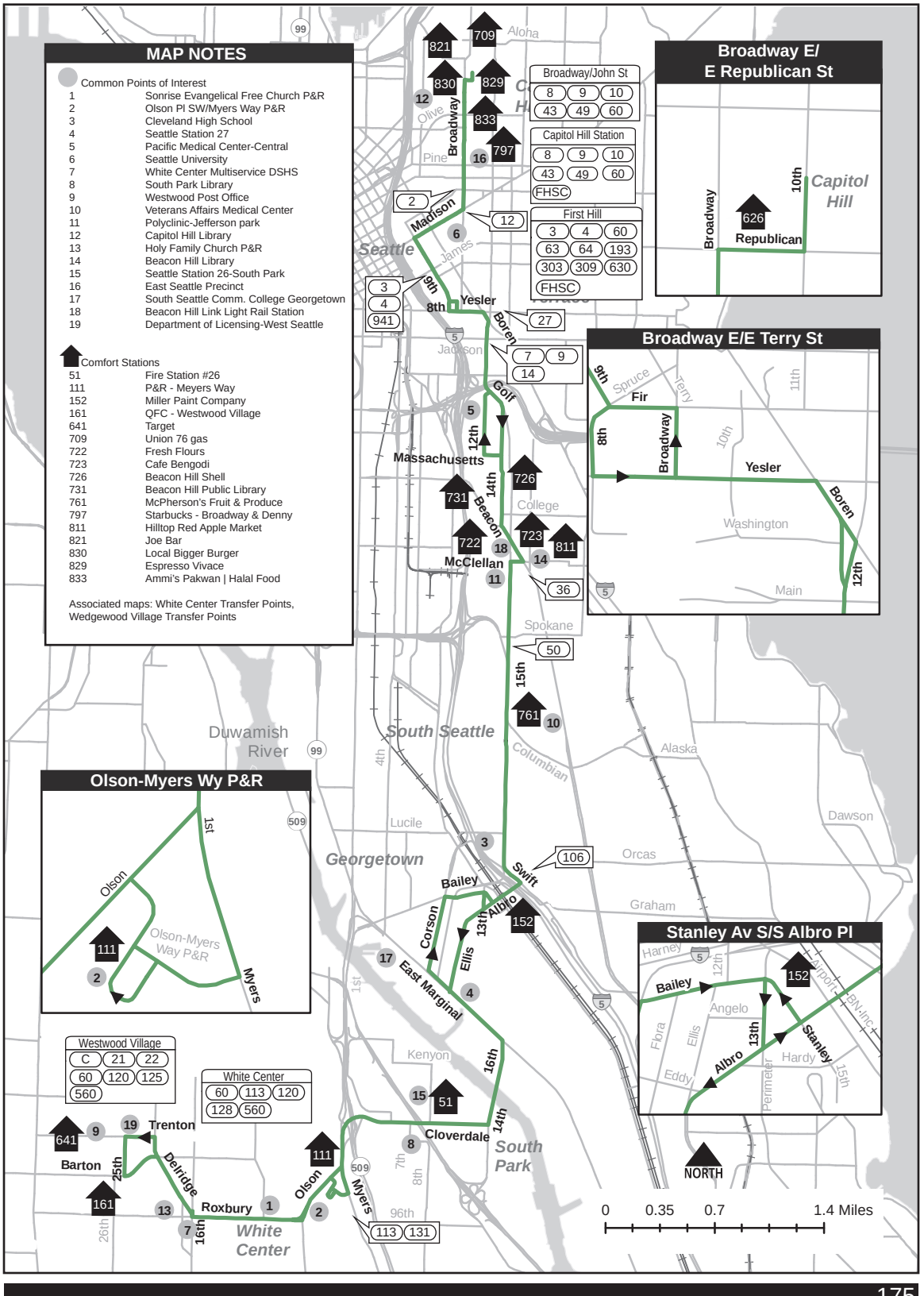
MAP NOTES
Common Points of Interest
1 Sonrise Evangelical Free Church P&R
2 Olson Pl SW/Myers Way P&R
3 Cleveland High School
4 Seattle Station 27
5 Pacific Medical Center-Central
6 Seattle University
7 White Center Multiservice DSHS
8 South Park Library
9 Westwood Post Office
10 Veterans Affairs Medical Center
11 Polyclinic-Jefferson park
12 Capitol Hill Library
13 Holy Family Church P&R
14 Beacon Hill Library
15 Seattle Station 26-South Park
16 East Seattle Precinct
17 South Seattle Comm. College Georgetown
18 Beacon Hill Link Light Rail Station
19 Department of Licensing-West Seattle
Comfort Stations
51 Fire Station #26
111 P&R - Meyers Way
152 Miller Paint Company
161 QFC - Westwood Village
641 Target
709 Union 76 gas
722 Fresh Flours
723 Cafe Bengodi
726 Beacon Hill Shell
731 Beacon Hill Public Library
761 McPherson's Fruit & Produce
797 Starbucks - Broadway & Denny
811 Hilltop Red Apple Market
821 Joe Bar
830 Local Bigger Burger
829 Espresso Vivace
833 Ammi's Pakwan | Halal Food
Associated maps: White Center Transfer Points, Wedgewood Village Transfer Points
Broadway/John St
8 9 10
43 49 60
Capitol Hill Station
8 9 10
43 49 60
FHSC
First Hill
3 4 60
63 64 193
303 309 630
FHSC
Broadway E/ E Republican St
Broadway
10th
Capitol Hill
626
Republican
Broadway E/E Terry St
9th
Spruce
Terry
11th
Fir
8th
Broadway
10th
Yesler
Boren
Washington
12th
Main
Olson-Myers Wy P&R
1st
Olson
Olson-Myers Way P&R
111
2
Myers
Westwood Village
C 21 22
60 120 125
560
White Center
60 113 120
128 560
Stanley Av S/S Albro Pl
Harney
12th
Bailey
152
Angelo
Flora
Ellis
13th
Stanley
Hardy
Eddy
Albro
Perimeter
15th
Airport
BN-Inc
NORTH
0 0.35 0.7 1.4 Miles
Seattle
Madison
James
9th
8th
Yesler
Boren
Jackson
Golf
12th
Massachusetts
14th
Beacon
College
McClellan
Spokane
15th
Columbian
Alaska
Dawson
Orcas
Graham
Lucile
Georgetown
Swift
Bailey
Albro
13th
Corson
Ellis
East Marginal
Kenyon
16th
14th
Cloverdale
South Park
Duwamish River
South Seattle
Olive
Pine
Aloha
Broadway
Barton
25th
Trenton
Delridge
Roxbury
16th
White Center
26th
Olson
Myers
7th
8th
96th
113 131
821
709
830
829
833
797
2
12
6
3
4
941
27
7 9
14
5
726
731
722
723
811
18
14
11
36
50
761
10
3
106
152
17
4
15
51
8
111
2
641
9
19
161
13
7
1
99
509

## Downtown
### From: Sand Point

♦ NOAA bldg 3
layover zone

***Slow Order***
*10 mph or less on all roadways in NOAA except NE NOAA Dr*

C around clockwise loop
R first rdwy
R enter Bldg 1 loop
C counterclockwise loop
2 Bldg 1
C counterclockwise loop to complete loop
R main rdwy to NE NOAA Dr
R NE NOAA Dr
L Sand Point Way NE

***Slow Order***
*5 mph or less when passing gate guard exiting NOAA*

R NE 65 St
C NE Princeton Way
L NE 65 St

***Slow Order***
*20 mph or less on NE 65 St between 40 Av NE and 35 Av NE*

R NE Ravenna Blvd

***Slow Order***
*20 mph or less between Woodlawn Av NE/NE 65 St and N 55 St/Meridian Av N.*

L Woodlawn Av NE
C Woodland Av N
L Meridian Av N
C Kirkwood Pl N
R N 56 St & N 55 St
L Meridian Av N
R N 45 St
L Stone Way N
R N 35 St

L Fremont Av N
C Fremont Bridge
C 4 Av N
C Dexter Av N
C Dexter Av
L 7 Av
R Lenora St
L 3 Av
C 3 Av S
L S Washington St
S 4 Av S (ns)

***On Evenings/Weekends***

♦ Sand Point Way NE (ns)
NE 74 St
R NE 74 St
R 62 Av NE
R NE 65 St
C regular route

***When Scheduled from NE Ravenna Blvd/ 8 Av NE***

♦ NE Ravenna Blvd
C NE Ravenna Blvd
C regular route

**Allow off board fare collection in designated area on 3 Av in the CBD.**

## Sand Point
### From: Downtown

♦ 5 Av S
R S Jackson St
R 4 Av S
L Prefontaine Pl S
C 3 Av
R Blanchard St
L 7 Av
C Dexter Av
C Dexter Av N
C 4 Av N
C Fremont Bridge
C Fremont Av N
R N 35 St
L Stone Way N
R N 45 St
L Meridian Av N
R N 56 St & N 55 St

***Slow Order***
*20 mph or less between Woodlawn Av NE/NE 65 St and N 56 St/Meridian Av N.*

L Kirkwood Pl N
R Meridian Av N
R Woodlawn Av N
C Woodlawn Av NE
R NE Ravenna Blvd
L NE 65 St

***Slow Order***
*20 mph or less on NE 65 St between 35 Av NE and 40 Av NE*

R NE Princeton Way
C NE 65 St
L Sand Point Way NE
R NE NOAA Dr

***Slow Order***
*5 mph or less when passing gate guard entering NOAA*

C NE NOAA Dr
L N-S rdwy
(follow signs to Bldg 3)

***Slow Order***
*10 mph or less on all roadways in NOAA except NE NOAA Dr*

C counterclockwise loop
R first rdwy
R enter Bldg 1 loop
C counterclockwise loop
R main rdwy to NE NOAA Dr
L NE NOAA Dr
L N-S rdwy (at signs to Bldg 3)
2 Layover zone at curb

***On Evenings/Weekends***
Operate regular route

2 NE 65 St
C NE 65 St
L Sand Point Way NE
S (layover ns NE 74 St)

***NOAA Hours***
5:30 a.m. to approximately 6:30 p.m.

| *To* | | *Base* | |
|---|---|---|---|
| Downtown | 06DE | Ryerson Base | 04D5 |
| at Fremont | 06D1 | | |
| Sand Point | 07A1 | | |
| E Green Lake | 079E | | |

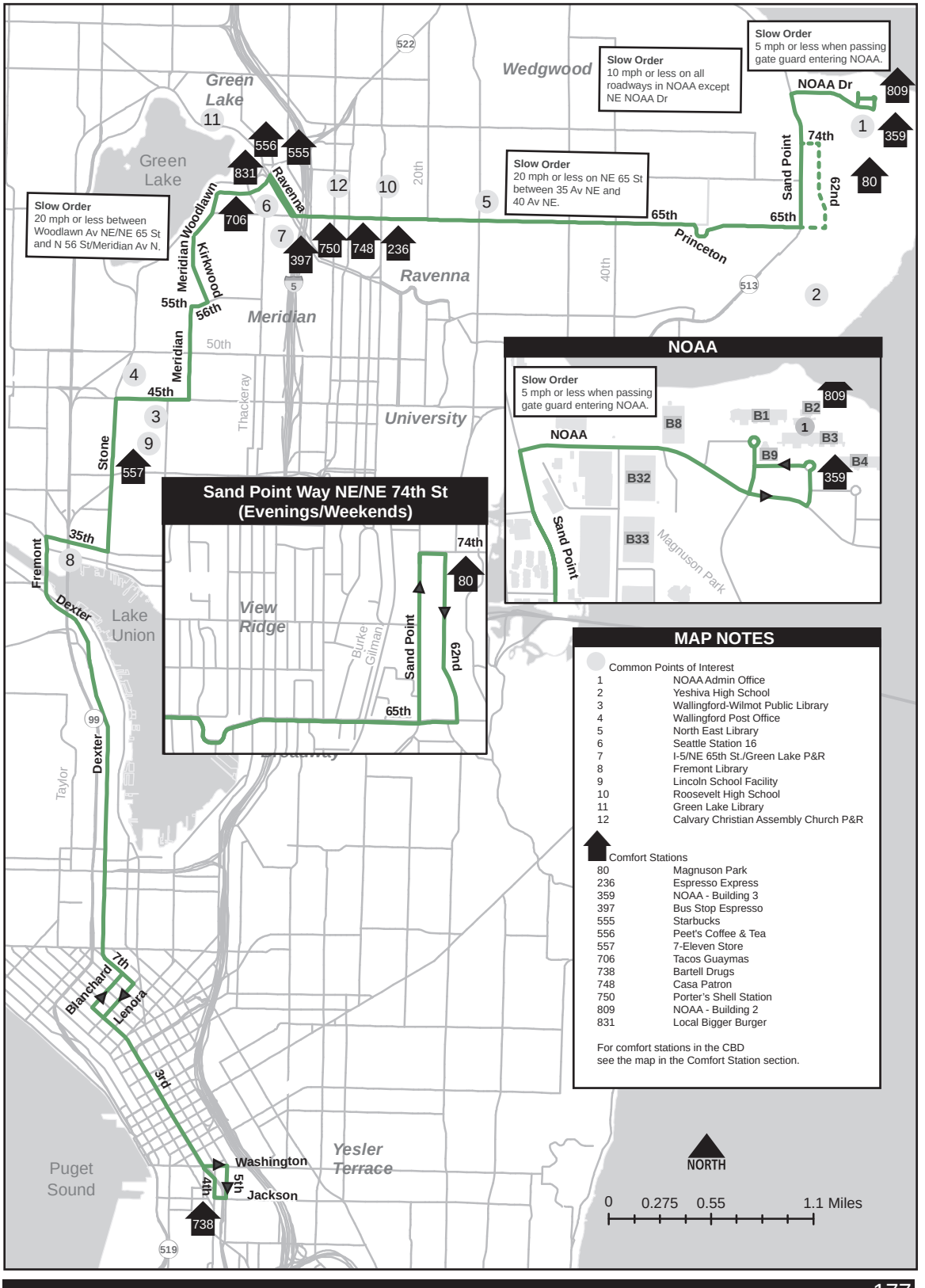
Slow Order
5 mph or less when passing gate guard entering NOAA.
Slow Order
10 mph or less on all roadways in NOAA except NE NOAA Dr
Slow Order
20 mph or less on NE 65 St between 35 Av NE and 40 Av NE.
Slow Order
20 mph or less between Woodlawn Av NE/NE 65 St and N 56 St/Meridian Av N.
Wedgwood
Green Lake
Green Lake
Ravenna
Meridian
University
Lake Union
View Ridge
Yesler Terrace
Puget Sound
NOAA Dr
74th
Sand Point
62nd
65th
Princeton
Woodlawn
Meridian
Kirkwood
55th
56th
50th
45th
Stone
35th
Fremont
Dexter
Thackeray
Taylor
Blanchard
Lenora
7th
3rd
4th
5th
Washington
Jackson
20th
40th
Burke Gilman
NOAA
Magnuson Park
Sand Point Way NE/NE 74th St (Evenings/Weekends)
MAP NOTES
Common Points of Interest
1 NOAA Admin Office
2 Yeshiva High School
3 Wallingford-Wilmot Public Library
4 Wallingford Post Office
5 North East Library
6 Seattle Station 16
7 I-5/NE 65th St./Green Lake P&R
8 Fremont Library
9 Lincoln School Facility
10 Roosevelt High School
11 Green Lake Library
12 Calvary Christian Assembly Church P&R
Comfort Stations
80 Magnuson Park
236 Espresso Express
359 NOAA - Building 3
397 Bus Stop Espresso
555 Starbucks
556 Peet's Coffee & Tea
557 7-Eleven Store
706 Tacos Guaymas
738 Bartell Drugs
748 Casa Patron
750 Porter's Shell Station
809 NOAA - Building 2
831 Local Bigger Burger
For comfort stations in the CBD see the map in the Comfort Station section.
NORTH
0 0.275 0.55 1.1 Miles

## First Hill

### From: Northgate Transit Center

♦ Bay 5
L NE 100 St
R 5 Av NE
C Weedin Pl NE
R 8 Av NE
R NE 65 St
L NE Ravenna Blvd
R enter S/B I-5
L enter S/B I-5 Express Lanes
C I-5 Express Lanes
R exit S/B I-5 Express Lanes to Mercer St
L Fairview Av N
C Boren Av
L Jefferson St
C E Jefferson St
S 17 Av

***If Express Lanes are CLOSED Southbound***
Operate regular route
2 enter S/B I-5
R enter S/B I-5 mainline
R "Mercer St/Seattle Center" exit 167
L Fairview Av N
C regular route

***Express Stops Southbound***
*Make no stops between NE 65 St/Oswego Pl NE & E Jefferson St/17 Av except at:*
- NE Ravenna Blvd/ Entrance To I-5
- Fairview Av N/ Republican St
- Fairview Av N/Thomas St
- Boren Av/Virginia St
- Boren Av/Pike St
- Boren Av/Seneca St
- Boren Av/Madison St
- Boren Av/Columbia St
- Boren Av/James St
- E Jefferson St/Broadway
- E Jefferson St/12 Av

## Northgate Transit Center

### From: E Jefferson St/17 Av

♦ Jefferson St
R Boren Av
L Seneca St
R 8 Av
R Virginia St
L Fairview Av
C Fairview Av N
R I-5 Mercer St Express Lane Ramp
L I-5 Express Lanes
R "NE 42 St:" exit

***Slow Order***
*20 mph or less by the beginning of the NE 42 St exit ramp. Deceleration must begin at or before the crest of the I-5 freeway bridge.*

L 7 Av NE
L I-5 exit lane (middle lane)
C enter HOV lane (operate left of bus island)
C enter N/B I-5 (use carpool bypass lane on left of on-ramp)
C I-5
R "Ravenna Blvd/NE 65 St" (Exit 170)
C 8 Av NE
L Weedin Pl NE
C 5 Av NE
L NE 100 St
R enter Northgate TC
2 Bay 2 (drop off)
S

***If Express Lanes are CLOSED Northbound***
Operate regular route
2 I-5 Mercer St Express Lane Ramp
R enter N/B I-5 mainline
R "NE 45 St/NE 50 St" exit
R "NE 45 St/Univ of Wash" exit
C I-5 exit lane (middle lane)
C regular route

***Express Stops Northbound***
*Make no stops between E Jefferson St/17 Av & 8 Av NE/NE 64 St except at:*
- Jefferson St/12 Av
- Jefferson St/Broadway
- Boren Av/Jefferson St
- Boren Av/Columbia St
- Boren Av/Madison St
- Boren Av/Seneca St
- 8 Av/Pine St
- Virginia St/9 Av
- Fairview Av/Denny Way
- Fairview Av N/ Harrison St
- 7 Av NE/NE 42 St
- 7 Av NE/NE 45 St

**Awareness Areas**
*Northgate TC*
*Boren Av/Madison St*

***Express Lanes Advisory***
*Never enter express lanes if signage is blank or closed is displayed*

| *To* | | *Base* | |
|---|---|---|---|
| First Hill/S Lake Union | 06AB | Ryerson Base | 04D8 |
| Northgate/E Green Lake | 079F | | |

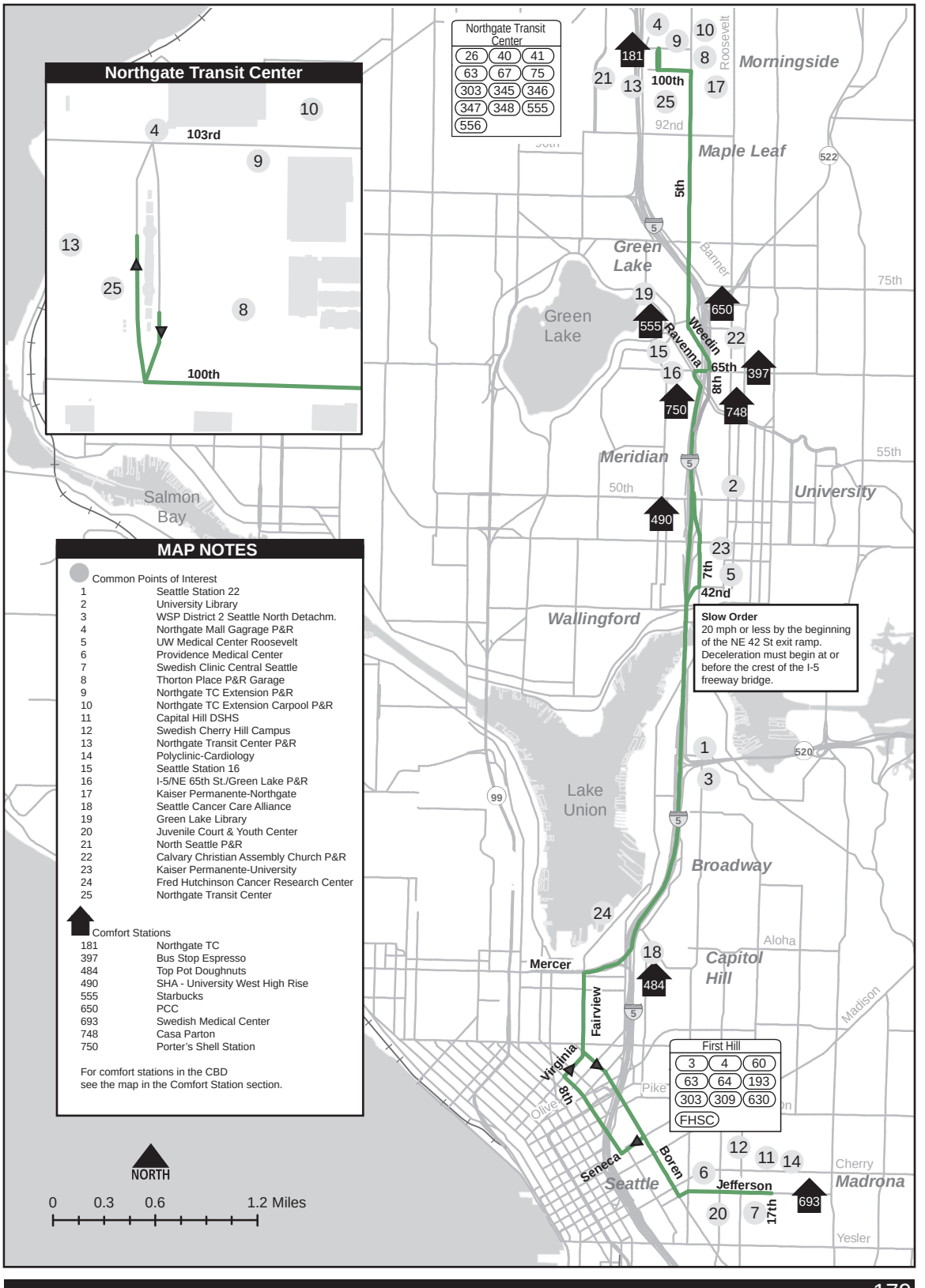


## MAP NOTES

Common Points of Interest

| | |
|---|---|
| 1 | Seattle Station 22 |
| 2 | University Library |
| 3 | WSP District 2 Seattle North Detachm. |
| 4 | Northgate Mall Gagrage P&R |
| 5 | UW Medical Center Roosevelt |
| 6 | Providence Medical Center |
| 7 | Swedish Clinic Central Seattle |
| 8 | Thorton Place P&R Garage |
| 9 | Northgate TC Extension P&R |
| 10 | Northgate TC Extension Carpool P&R |
| 11 | Capital Hill DSHS |
| 12 | Swedish Cherry Hill Campus |
| 13 | Northgate Transit Center P&R |
| 14 | Polyclinic-Cardiology |
| 15 | Seattle Station 16 |
| 16 | I-5/NE 65th St./Green Lake P&R |
| 17 | Kaiser Permanente-Northgate |
| 18 | Seattle Cancer Care Alliance |
| 19 | Green Lake Library |
| 20 | Juvenile Court & Youth Center |
| 21 | North Seattle P&R |
| 22 | Calvary Christian Assembly Church P&R |
| 23 | Kaiser Permanente-University |
| 24 | Fred Hutchinson Cancer Research Center |
| 25 | Northgate Transit Center |

Comfort Stations

| | |
|---|---|
| 181 | Northgate TC |
| 397 | Bus Stop Espresso |
| 484 | Top Pot Doughnuts |
| 490 | SHA - University West High Rise |
| 555 | Starbucks |
| 650 | PCC |
| 693 | Swedish Medical Center |
| 748 | Casa Parton |
| 750 | Porter's Shell Station |

For comfort stations in the CBD see the map in the Comfort Station section.

## Jackson Park

**From: E Jefferson St/17 Av**

♦ E Jefferson St
2 17 Av stop
C Jefferson St
R Boren Av
L Seneca St
R 8 Av
R Virginia St
L Fairview Av
C Fairview Av N
R I-5/Mercer St Express Lanes ramp
L I-5 Express Lanes
R "NE 42 St" exit

***Slow Order***
*20 mph or less by the beginning of the NE 42 St exit ramp. Deceleration must begin at or before the crest of the I-5 freeway bridge.*

L 7 Av NE
L I-5 exit lane (middle lane)
C Enter HOV Lane (operate left of bus Island)
C enter N/B I-5
C I-5
R "Ravenna Blvd/ NE 65 St" (Exit 170)
C 8 Av NE
R NE 65 St
L 35 Av NE
C 35 Av NE
L NE 125 St
R 28 Av NE
R NE 127 St
L 30 Av NE
L NE 145 St
S 15 Av NE

***If Express Lanes are CLOSED Northbound***
Operate regular route
2 I-5 Mercer St Express Lanes ramp
R enter N/B I-5 mainline
C I-5
R "NE 45 St/NE 50 St" exit
R "NE 45 St/UW" exit
C I-5 exit lane (middle lane)
C regular route

***Express Stops Northbound***
*Make no stops between E Jefferson St/17 Av & 35 Av NE/NE 65 St except at:*

- Jefferson St/12 Av
- Jefferson St/Broadway
- Boren Av/Jefferson St
- Boren Av/Columbia St
- Boren Av/Madison St
- Seneca St/Terry St
- Virginia St/9 Av
- Fairview Av/Denny Way
- Fairview Av N/ Harrison St
- 7 Av NE/NE 42 St
- 7 Av NE/NE 45 St
- 8 Av NE/NE 64 St
- NE 65 St/16 Av NE
- NE 65 St/21 Av NE
- NE 65 St/25 Av NE
- NE 65 St/31 Av NE

***Express Lanes Advisory***
*Never enter express lanes if signage is blank or closed*

## First Hill

**From: NE 143 St/17 Av NE**

♦ NE 143 St
R 15 Av NE
R NE 145 St
R 30 Av NE
L NE 125 St
R 35 Av NE
C 35 Av NE
R NE 65 St
L NE Ravenna Blvd
R enter S/B I-5
L enter S/B I-5 Express Lanes
C I-5 Express Lanes
R "Mercer St" exit
L Fairview Av N
C Boren Av
L Jefferson St
C E Jefferson St
S 17 Av

***If Express Lanes are CLOSED Southbound***
Operate regular route
2 Enter S/B I-5
R Enter S/B I-5 mainline
R "Mercer St/Seattle Center" (Exit 167)
L Fairview Av N
C regular route

***Express Stops Southbound***
*Make no stops between 35 Av NE/NE 65 St & E Jefferson St/17 Av except at:*

- NE 65 St/30 Av NE
- NE 65 St/25 Av NE
- NE 65 St/20 Av NE
- NE 65 St/15 Av NE
- NE 65 St/Oswego Pl NE
- NE Ravenna Blvd/ entrance to I-5
- Fairview Av N/ Republican St
- Fairview Av N/Thomas St
- Boren Av/Virginia St
- Boren Av/Pike St
- Boren Av/Seneca St
- Boren Av/Madison St
- Boren Av/Columbia St
- Boren Av/James St
- E Jefferson St/Broadway
- Jefferson St/12 Av

**Awareness Areas**
*7 Av NE/NE 42 St*
*Boren Av/James St*

| To | | Base | |
|---|---|---|---|
| Jackson Park | 0126 | Ryerson Base | 04D8 |
| First Hill | 0366 | | |

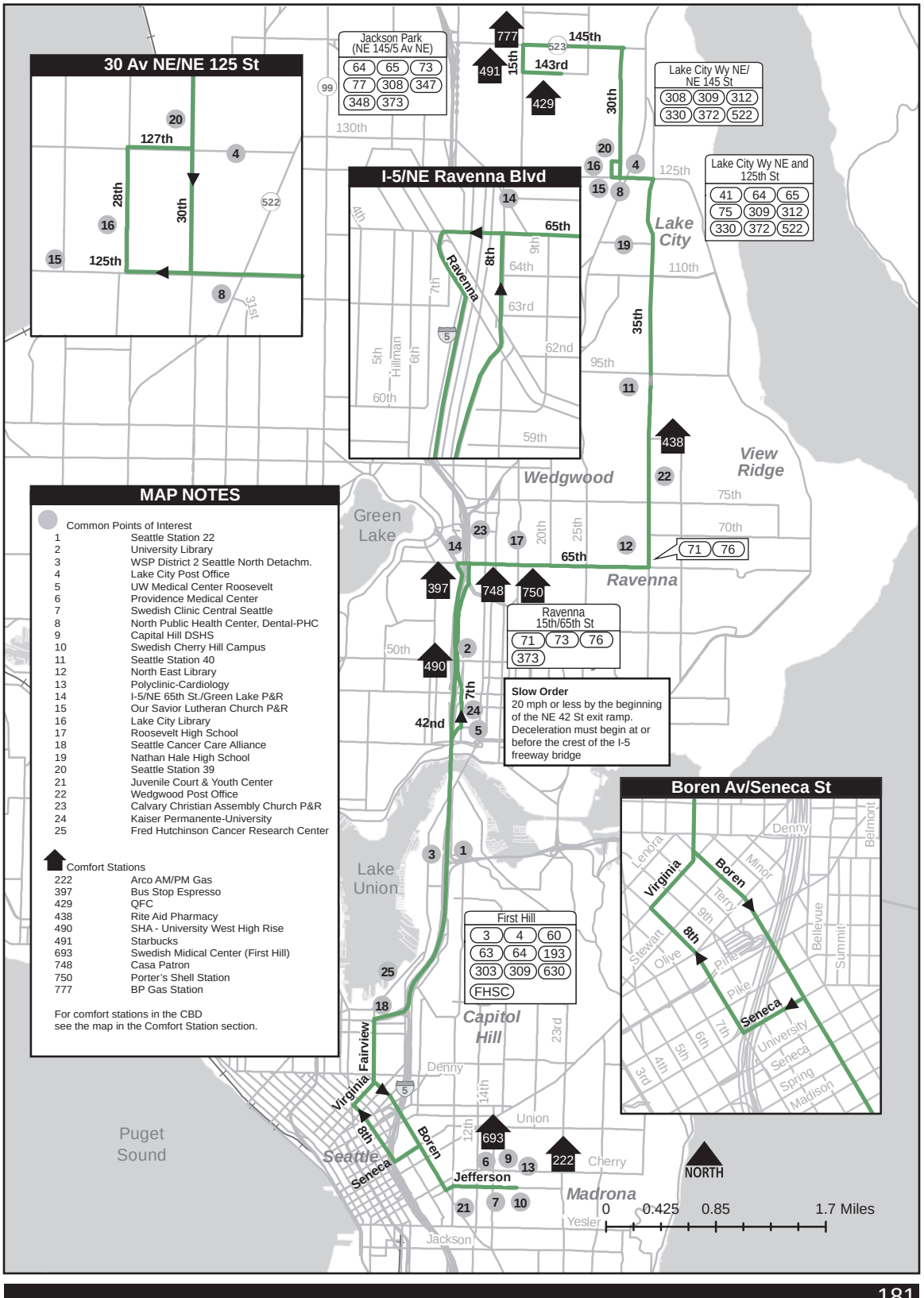


## MAP NOTES

Common Points of Interest

| | |
|---|---|
| 1 | Seattle Station 22 |
| 2 | University Library |
| 3 | WSP District 2 Seattle North Detachm. |
| 4 | Lake City Post Office |
| 5 | UW Medical Center Roosevelt |
| 6 | Providence Medical Center |
| 7 | Swedish Clinic Central Seattle |
| 8 | North Public Health Center, Dental-PHC |
| 9 | Capital Hill DSHS |
| 10 | Swedish Cherry Hill Campus |
| 11 | Seattle Station 40 |
| 12 | North East Library |
| 13 | Polyclinic-Cardiology |
| 14 | I-5/NE 65th St./Green Lake P&R |
| 15 | Our Savior Lutheran Church P&R |
| 16 | Lake City Library |
| 17 | Roosevelt High School |
| 18 | Seattle Cancer Care Alliance |
| 19 | Nathan Hale High School |
| 20 | Seattle Station 39 |
| 21 | Juvenile Court & Youth Center |
| 22 | Wedgwood Post Office |
| 23 | Calvary Christian Assembly Church P&R |
| 24 | Kaiser Permanente-University |
| 25 | Fred Hutchinson Cancer Research Center |

Comfort Stations

| | |
|---|---|
| 222 | Arco AM/PM Gas |
| 397 | Bus Stop Espresso |
| 429 | QFC |
| 438 | Rite Aid Pharmacy |
| 490 | SHA - University West High Rise |
| 491 | Starbucks |
| 693 | Swedish Midical Center (First Hill) |
| 748 | Casa Patron |
| 750 | Porter's Shell Station |
| 777 | BP Gas Station |

For comfort stations in the CBD see the map in the Comfort Station section.

## Jackson Park

**From: Roosevelt Way NE/NE 45 St**

♦ Roosevelt Way NE
L NE Campus Pkwy
2 Bay 2
C NE Campus Pkwy
R 15 Av NE
L NE Pacific St
L NE Pacific Pl
L Montlake Blvd NE
2 UW Station Bay 3
C Montlake Blvd NE
C NE 45 St
C NE 45 St (stay right as Sand Point Way NE veers left)
L 40 Av NE
L NE 55 St

***Slow Order***
*20 mph or less on NE 55 St between 40 Av NE & 35 Av NE*

R 35 Av NE
C 35 Av NE
L NE 125 St
R 28 Av NE
R NE 127 St
L 30 Av NE
L NE 145 St
L 17 Av NE
R NE 143 St
S

## University District

**From: NE 143 St/17 Av NE**

♦ NE 143 St
R 15 Av NE
R NE 145 St
R 30 Av NE
L NE 125 St
R 35 Av NE
C 35 Av NE
L NE 55 St

***Slow Order***
*20 mph or less on NE 55 St between 35 Av NE & 40 Av NE*

R 40 Av NE
R Sand Pt Way NE
S 40 Av NE (trips continue as Routes 67 or 75, or to University District)

**Awareness Areas**
*17 Av NE/NE 143 St*
*30 Av NE/NE 125 St*

Route 65 is grouped with Route 67

| *To* | | *Base* | |
|---|---|---|---|
| Jackson Park | 0106 | North | 04D5 |
| University District | 0374 | | |

*When scheduled from Routes 67 to Route 65, change signs at Roosevelt Way NE/NE 45 St.*
*When scheduled from Routes 65 to Route 67, change signs at NE 40 St/Sand Point Way NE.*

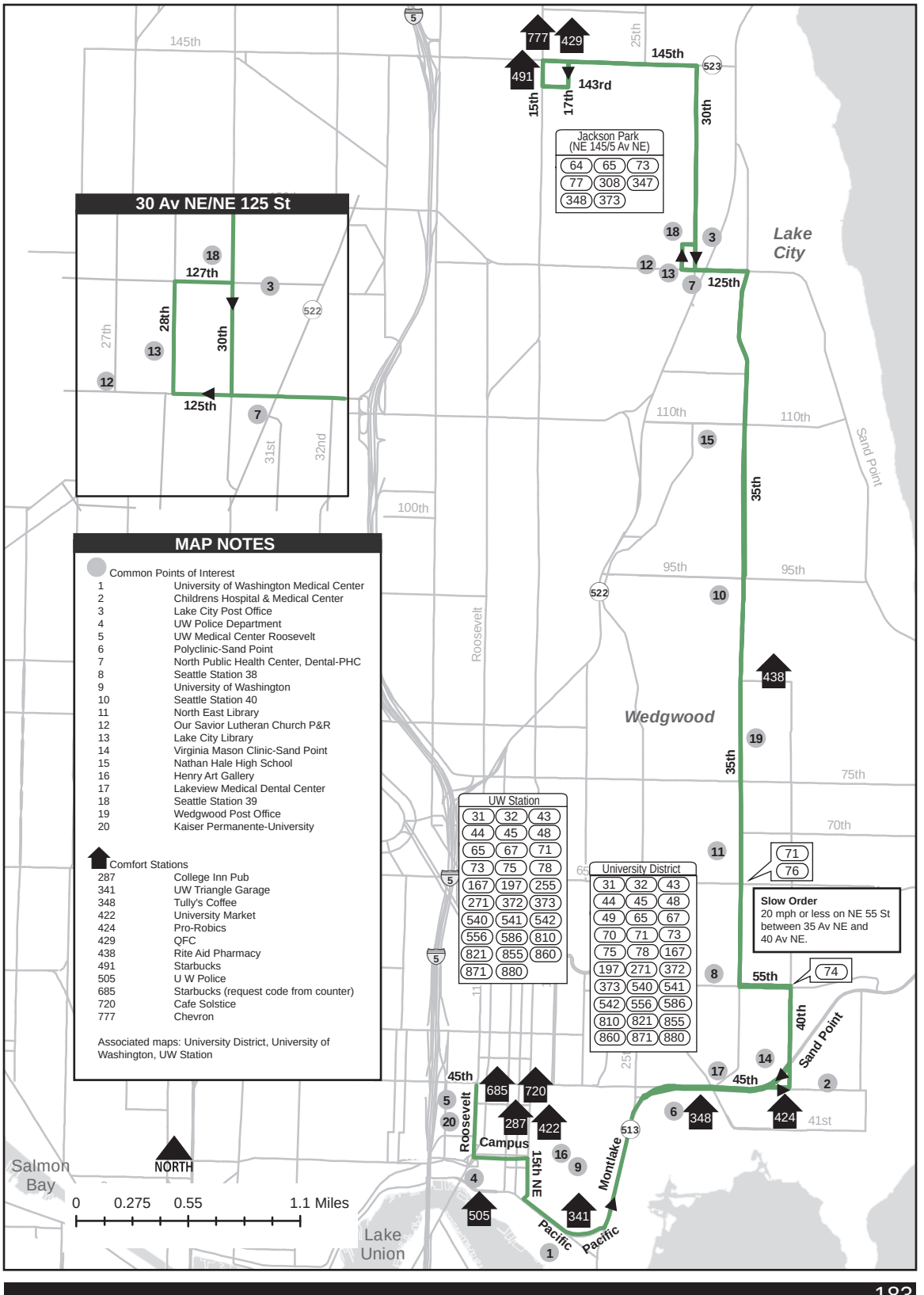
30 Av NE/NE 125 St
MAP NOTES
Common Points of Interest
1 University of Washington Medical Center
2 Childrens Hospital & Medical Center
3 Lake City Post Office
4 UW Police Department
5 UW Medical Center Roosevelt
6 Polyclinic-Sand Point
7 North Public Health Center, Dental-PHC
8 Seattle Station 38
9 University of Washington
10 Seattle Station 40
11 North East Library
12 Our Savior Lutheran Church P&R
13 Lake City Library
14 Virginia Mason Clinic-Sand Point
15 Nathan Hale High School
16 Henry Art Gallery
17 Lakeview Medical Dental Center
18 Seattle Station 39
19 Wedgwood Post Office
20 Kaiser Permanente-University
Comfort Stations
287 College Inn Pub
341 UW Triangle Garage
348 Tully's Coffee
422 University Market
424 Pro-Robics
429 QFC
438 Rite Aid Pharmacy
491 Starbucks
505 U W Police
685 Starbucks (request code from counter)
720 Cafe Solstice
777 Chevron
Associated maps: University District, University of Washington, UW Station
Jackson Park (NE 145/5 Av NE)
64 65 73
77 308 347
348 373
UW Station
31 32 43
44 45 48
65 67 71
73 75 78
167 197 255
271 372 373
540 541 542
556 586 810
821 855 860
871 880
University District
31 32 43
44 45 48
49 65 67
70 71 73
75 78 167
197 271 372
373 540 541
542 556 586
810 821 855
860 871 880
Slow Order
20 mph or less on NE 55 St between 35 Av NE and 40 Av NE.
Lake City
Wedgwood
Sand Point
Lake Union
Salmon Bay
Campus
NORTH
0 0.275 0.55 1.1 Miles
145th
143rd
125th
110th
100th
95th
75th
70th
55th
45th
41st
15th
17th
25th
30th
35th
40th
Roosevelt
Montlake
Pacific
15th NE
Sand Point
27th
28th
31st
32nd

## Northgate Transit Center

### From: Sand Point Way NE/40 Av NE

♦ Sand Point Way NE (from Route 65)
C NE 45 St
L Montlake Blvd NE
R NE 44 St
C Pend Oreille Rd (enter UW campus)
L Stevens Way
L Grant Lane (NE 40 St)
R 15 Av NE
L NE Campus Pkwy
R Brooklyn Av NE
L NE 41 St
R 11 Av NE
C 12 Av NE
L NE 75 St
R Roosevelt Way NE
L NE Northgate Way
L 5 Av NE
R NE 103 St
L enter Northgate TC
S Bay 5 (drop off at back of bay)

## University District

### From: Northgate Transit Center

♦ Bay 1
R NE 103 St
L 5 Av NE
R NE Northgate Way
R Roosevelt Way NE
S NE 45 St (All trips continue as Route 65)

**Awareness Area**
*65 Av NE/NE Roosevelt St*

Route 67 is grouped with Route 65

| *To* | | *Base* | |
|---|---|---|---|
| Northgate Transit Center | 0005 | North Base | 04D5 |
| University District | 0403 | | |

*Southbound 67 to northbound 65 change at Roosevelt/NE 45.*
*Northbound 67 from southbound 65 change at Sand Pt Way/40 Av NE.*

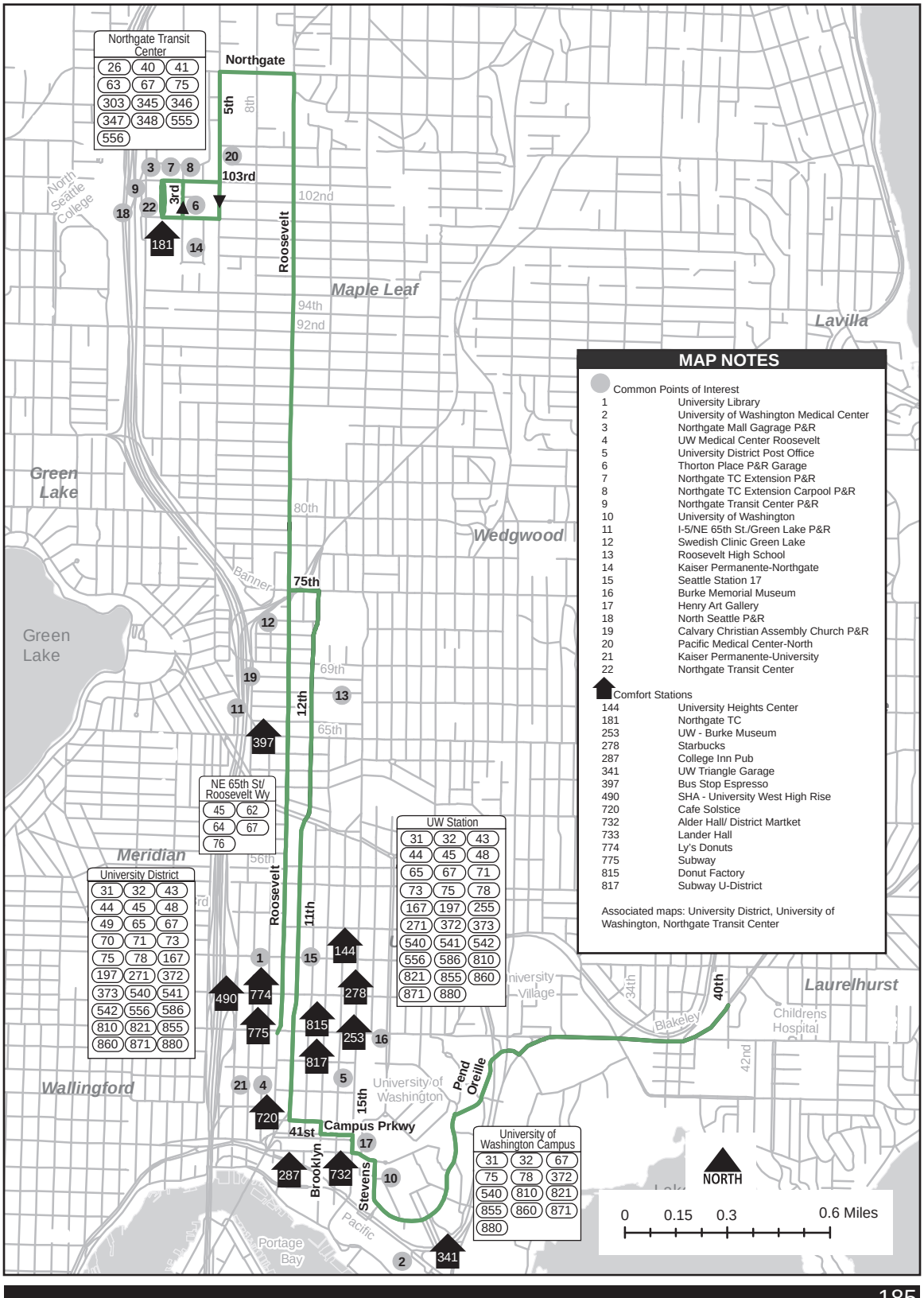


## MAP NOTES

Common Points of Interest

| | |
|---|---|
| 1 | University Library |
| 2 | University of Washington Medical Center |
| 3 | Northgate Mall Gagrage P&R |
| 4 | UW Medical Center Roosevelt |
| 5 | University District Post Office |
| 6 | Thorton Place P&R Garage |
| 7 | Northgate TC Extension P&R |
| 8 | Northgate TC Extension Carpool P&R |
| 9 | Northgate Transit Center P&R |
| 10 | University of Washington |
| 11 | I-5/NE 65th St./Green Lake P&R |
| 12 | Swedish Clinic Green Lake |
| 13 | Roosevelt High School |
| 14 | Kaiser Permanente-Northgate |
| 15 | Seattle Station 17 |
| 16 | Burke Memorial Museum |
| 17 | Henry Art Gallery |
| 18 | North Seattle P&R |
| 19 | Calvary Christian Assembly Church P&R |
| 20 | Pacific Medical Center-North |
| 21 | Kaiser Permanente-University |
| 22 | Northgate Transit Center |

Comfort Stations

| | |
|---|---|
| 144 | University Heights Center |
| 181 | Northgate TC |
| 253 | UW - Burke Museum |
| 278 | Starbucks |
| 287 | College Inn Pub |
| 341 | UW Triangle Garage |
| 397 | Bus Stop Espresso |
| 490 | SHA - University West High Rise |
| 720 | Cafe Solstice |
| 732 | Alder Hall/ District Martket |
| 733 | Lander Hall |
| 774 | Ly's Donuts |
| 775 | Subway |
| 815 | Donut Factory |
| 817 | Subway U-District |

Associated maps: University District, University of Washington, Northgate Transit Center

## Downtown Seattle

**From: University Way NE/NE 52 St**

♦ University Way NE
L NE 50 St
R 15 Av NE
R NE Campus Pkwy
L University Bridge
C Eastlake Av E
R Aloha St
L Fairview Av N
C Fairvew Av
L Boren Av
R Stewart St
L 3 Av
R 3 Av S
L S Main St
S

***When Scheduled to S Jackson St/5 Av S***
Operate regular route
2 3 Av S
L 2 Av Ext S
L S Jackson St
S

***When Scheduled from NE 45 St/University Way NE***
♦ NE 45 St
R 15 Av NE
C regular route

## University District

**From: Prefontaine Pl S/Yesler Way**

♦ Prefontaine Pl S
C 3 Av
R Virginia St
L Fairview Av
C Fairview Av N
R Aloha St
L Eastlake Av E
C University Bridge
R NE Campus Pkwy
L 15 Av NE
L NE 50 St
S

***When Scheduled from S Jackson St/5 Av S***
♦ S Jackson St
R 4 Av S
C regular route

***When Scheduled from S Jackson St/12 Av S***
♦ S Jackson St
R 4 Av S
C regular route

***When Scheduled to 12 Av NE/NE 47 St***
Operate regular route
2 15 Av NE
L NE 45 St
R 11 Av NE
R NE 47 St
R 12 Av NE
S

**Allow off board fare collection in designated area on 3 Av in the CBD.**

**Awareness Areas**
*5 Av/Virginia St*
*3 Av/Spring St*
*Fairview Av N/Denny Way*

| *To* | | *Base* | |
|---|---|---|---|
| Downtown Seattle | 0604 | Atlantic Base | 05A0 |
| University District | 0602 | | |

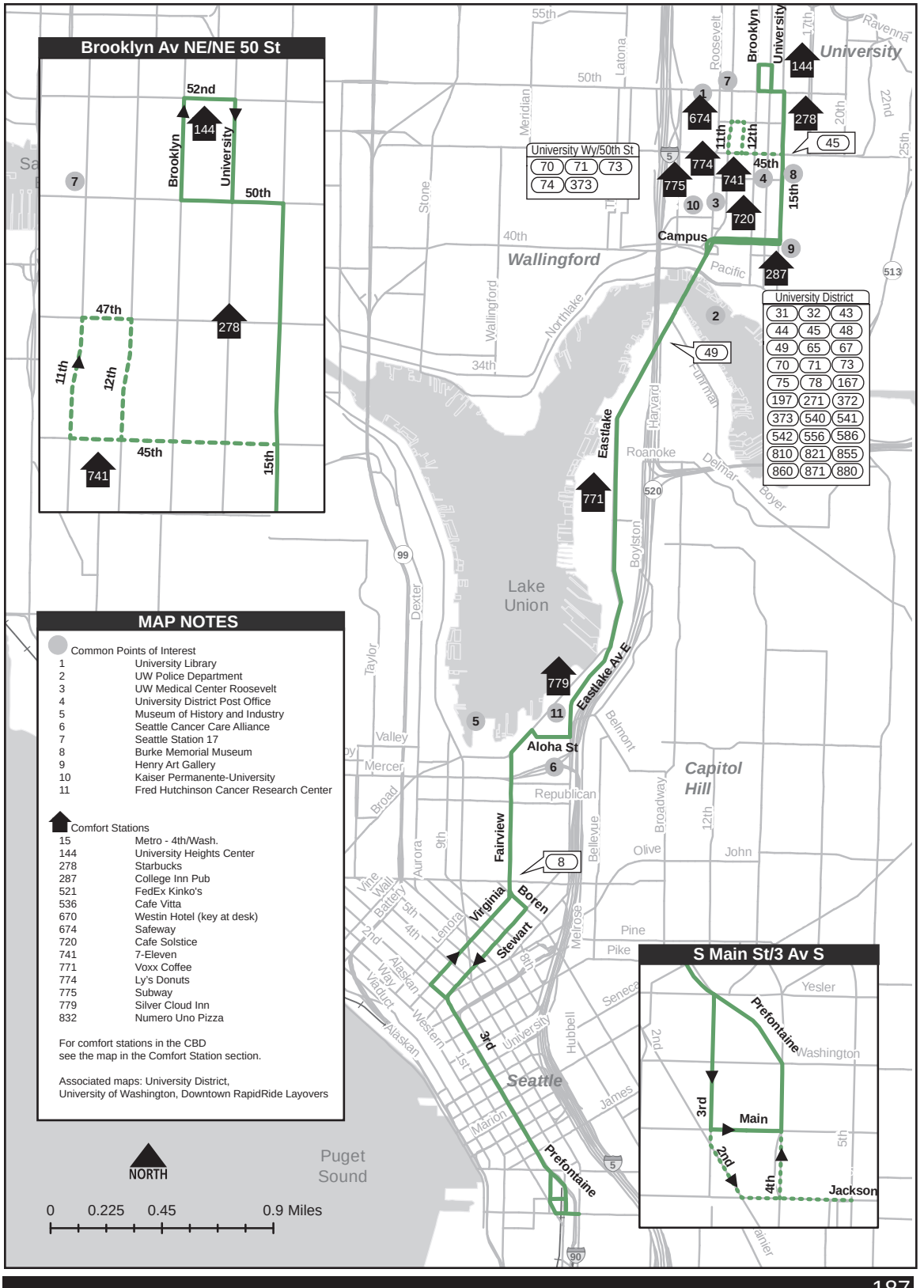
Brooklyn Av NE/NE 50 St
52nd
144
Brooklyn
University
7
50th
47th
278
11th
12th
45th
741
15th
University Wy/50th St
70 71 73
74 373
University District
31 32 43
44 45 48
49 65 67
70 71 73
75 78 167
197 271 372
373 540 541
542 556 586
810 821 855
860 871 880
Campus
Wallingford
Eastlake
Eastlake Av E
Aloha St
Fairview
Virginia
Boren
Stewart
3rd
Prefontaine
Lake Union
Capitol Hill
Seattle
Puget Sound
University
Brooklyn
University
144
7
674
278
45
11th
12th
774
741
45th
4
8
775
10
3
720
15th
9
287
2
49
771
779
11
5
6
8
MAP NOTES
Common Points of Interest
1 University Library
2 UW Police Department
3 UW Medical Center Roosevelt
4 University District Post Office
5 Museum of History and Industry
6 Seattle Cancer Care Alliance
7 Seattle Station 17
8 Burke Memorial Museum
9 Henry Art Gallery
10 Kaiser Permanente-University
11 Fred Hutchinson Cancer Research Center
Comfort Stations
15 Metro - 4th/Wash.
144 University Heights Center
278 Starbucks
287 College Inn Pub
521 FedEx Kinko's
536 Cafe Vitta
670 Westin Hotel (key at desk)
674 Safeway
720 Cafe Solstice
741 7-Eleven
771 Voxx Coffee
774 Ly's Donuts
775 Subway
779 Silver Cloud Inn
832 Numero Uno Pizza
For comfort stations in the CBD
see the map in the Comfort Station section.
Associated maps: University District,
University of Washington, Downtown RapidRide Layovers
NORTH
0 0.225 0.45 0.9 Miles
S Main St/3 Av S
Prefontaine
3rd
Main
2nd
4th
Jackson
Washington
Yesler
Pine
Pike
Olive
John
Republican
Roanoke
Delmar
Boyer
Pacific
Northlake
Wallingford
Stone
Meridian
Latona
Roosevelt
Ravenna
Harvard
Boylston
Belmont
Broadway
Bellevue
Melrose
Hubbell
Seneca
James
Marion
Western
Alaskan
Aurora
Lenora
Valley
Mercer
Broad
Taylor
Dexter
Vine
Wall
Battery
Viaduct
Way
Alaskan
55th
50th
40th
34th
17th
20th
22nd
25th
513
520
99
5
90

## UW Station

### From: NE 85 St/35 Av NE

♦ NE 85 St
R 40 Av NE
L NE 75 St
R 55 Av NE

***Slow Order***
*10 mph or less on 55 Av NE between NE 70 St and NE 65 St*

R NE 65 St
C NE Princeton Way
L NE 65 St

***Slow Order***
*20 mph or less on NE 65 St between 40 Av NE & 35 Av NE*

L 15 Av NE
R Cowen Pl NE
C University Way NE
L NE Pacific St
L NE Pacific Pl
R Montlake Blvd NE
S UW Station Bay 4
(All trips will continue as Route 71)

***When Scheduled via 15 Av NE (Saturdays)***
Operate regular route

2 15 Av NE
C 15 Av NE
R NE 50 St
L University Way NE
C regular route

## Wedgewood

### From: NE Pacific Pl/Montlake Blvd NE

♦ UW Station Bay 4
C Montlake Blvd NE
R NE Pacific St
2 UW Station Bay 2
C NE Pacific St
R University Way NE
C Cowen Pl NE
L 15 Av NE
R NE 65 St

***Slow Order***
*20 mph or less on NE 65 St between 35 Av NE & 40 Av NE*

L 50 Av NE
L NE 75 St
R 40 Av NE
L NE 85 St
R 38 Av NE

***Slow Order***
*15 mph or less on 38 Av NE between NE 85 St & NE 86 St and on NE 86 St between 38 Av NE & 35 Av NE*

L NE 86 St
L 35 Av NE
L NE 85 St
S

***When Scheduled via 15 Av NE (Saturdays)***
Operate regular route

2 University Way NE
R NE 50 St
L 15 Av NE
C regular route

**Awareness Areas**
*Montlake Blvd NE/ NE Pacific St*

| *To:* | | *Base* | |
|---|---|---|---|
| Wedgwood/ Ravenna | 0622 | Central Base | 04D3 |
| UW Station/ Ravenna | 036B | | |

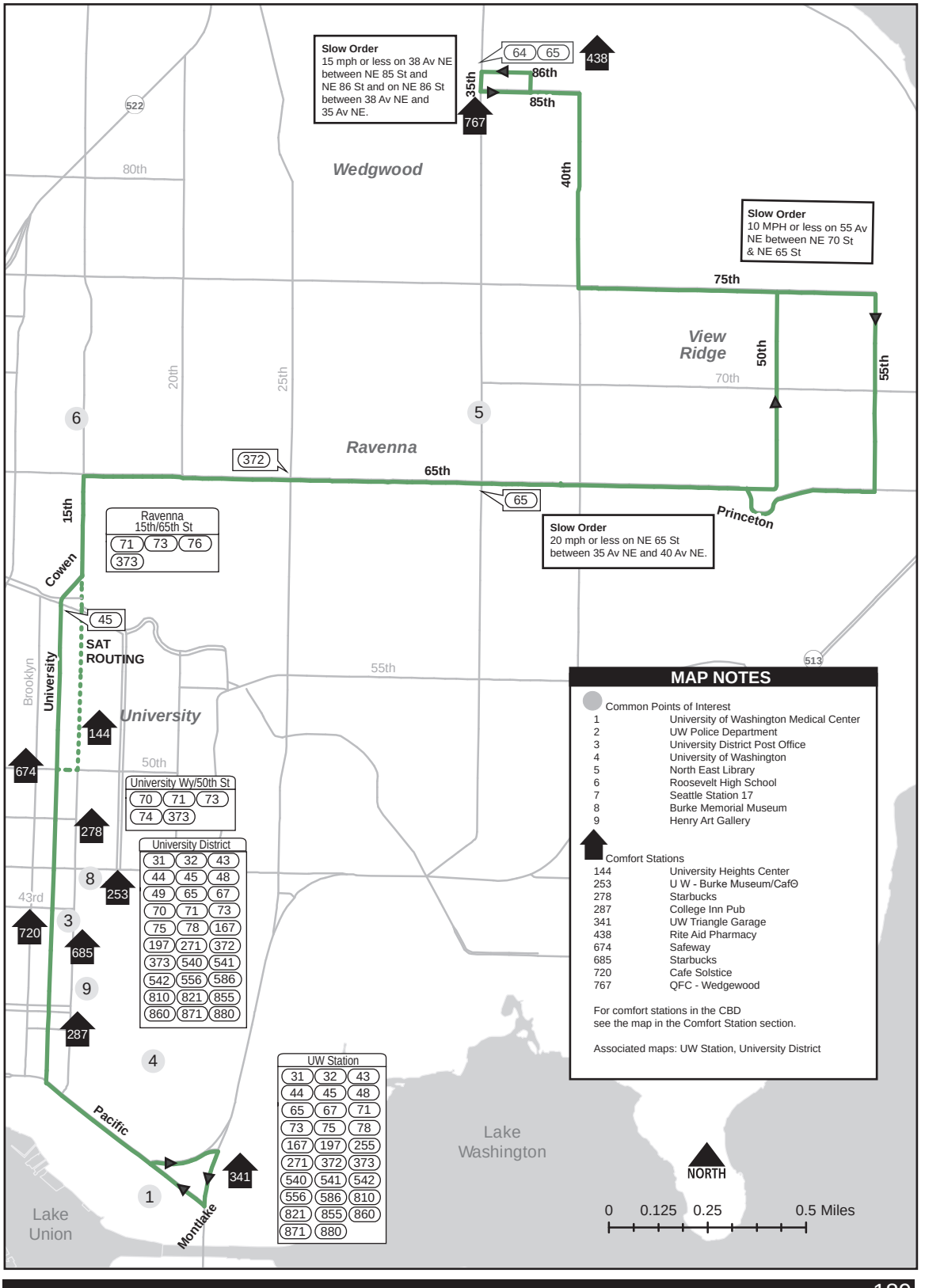
Slow Order
15 mph or less on 38 Av NE between NE 85 St and NE 86 St and on NE 86 St between 38 Av NE and 35 Av NE.
64 65
438
767
35th
86th
85th
40th
Wedgwood
522
80th
Slow Order
10 MPH or less on 55 Av NE between NE 70 St & NE 65 St
75th
View Ridge
50th
70th
55th
20th
25th
6
5
Ravenna
372
65th
65
Princeton
Slow Order
20 mph or less on NE 65 St between 35 Av NE and 40 Av NE.
15th
Ravenna 15th/65th St
71 73 76
373
Cowen
45
SAT ROUTING
Brooklyn
University
55th
513
144
University
674
50th
University Wy/50th St
70 71 73
74 373
278
University District
31 32 43
44 45 48
49 65 67
70 71 73
75 78 167
197 271 372
373 540 541
542 556 586
810 821 855
860 871 880
8
253
43rd
3
720
685
9
287
4
Pacific
341
1
Montlake
UW Station
31 32 43
44 45 48
65 67 71
73 75 78
167 197 255
271 372 373
540 541 542
556 586 810
821 855 860
871 880
Lake Union
Lake Washington
NORTH
0 0.125 0.25 0.5 Miles
MAP NOTES
Common Points of Interest
1 University of Washington Medical Center
2 UW Police Department
3 University District Post Office
4 University of Washington
5 North East Library
6 Roosevelt High School
7 Seattle Station 17
8 Burke Memorial Museum
9 Henry Art Gallery
Comfort Stations
144 University Heights Center
253 U W - Burke Museum/CafΘ
278 Starbucks
287 College Inn Pub
341 UW Triangle Garage
438 Rite Aid Pharmacy
674 Safeway
685 Starbucks
720 Cafe Solstice
767 QFC - Wedgewood
For comfort stations in the CBD see the map in the Comfort Station section.
Associated maps: UW Station, University District

## University District (UW Station)

**From: NE 143 St/17 Av NE**

♦ NE 143 St
L 15 Av NE
L 15 Av NE (at NE 117 St)
R Cowen Pl NE
C University Way NE
L NE Pacific St
L NE Pacific PL
R Montlake Blvd NE
S UW Station Bay 4
(all trips continue
as Route 73 or 373)

***When Scheduled via 15 Av NE (Saturdays)***
Operate regular route
2 15 Av NE/Cowen Park Bridge
C 15 Av NE
R NE 50 St
L University Way NE
C regular route

## Jackson Park

**From: NE Pacific Pl/Montlake Blvd NE**

♦ UW Station Bay 4
C Montlake Blvd NE
R NE Pacific St
2 UW Station Bay 2
C NE Pacific St
R University Way NE
C Cowen Pl NE
L 15 Av NE
R NE 145 St
R 17 Av NE
R NE 143 St
S

***When Scheduled via 15 Av NE (Saturdays)***
Operate regular route
2 University Way NE
R NE 50 St
L 15 Av NE
C regular route

**Awareness Areas**
*17 Av NE/NE 143 St*

***Bus Zones – Special Instructions***
*Northbound on 15 Av NE from NE 92 St to NE 104 St and southbound on 15 Av NE from NE 96 St to NE 94 St, load or unload riders from regular traffic lanes. Use your 4-way flashers and keep alert for passing motorists.*

Route 73 is grouped with Route 373

| *To* | | *Base* | |
|---|---|---|---|
| UW Station | 0405 | North Base | 04D5 |
| Jackson Part | 03FA | | |

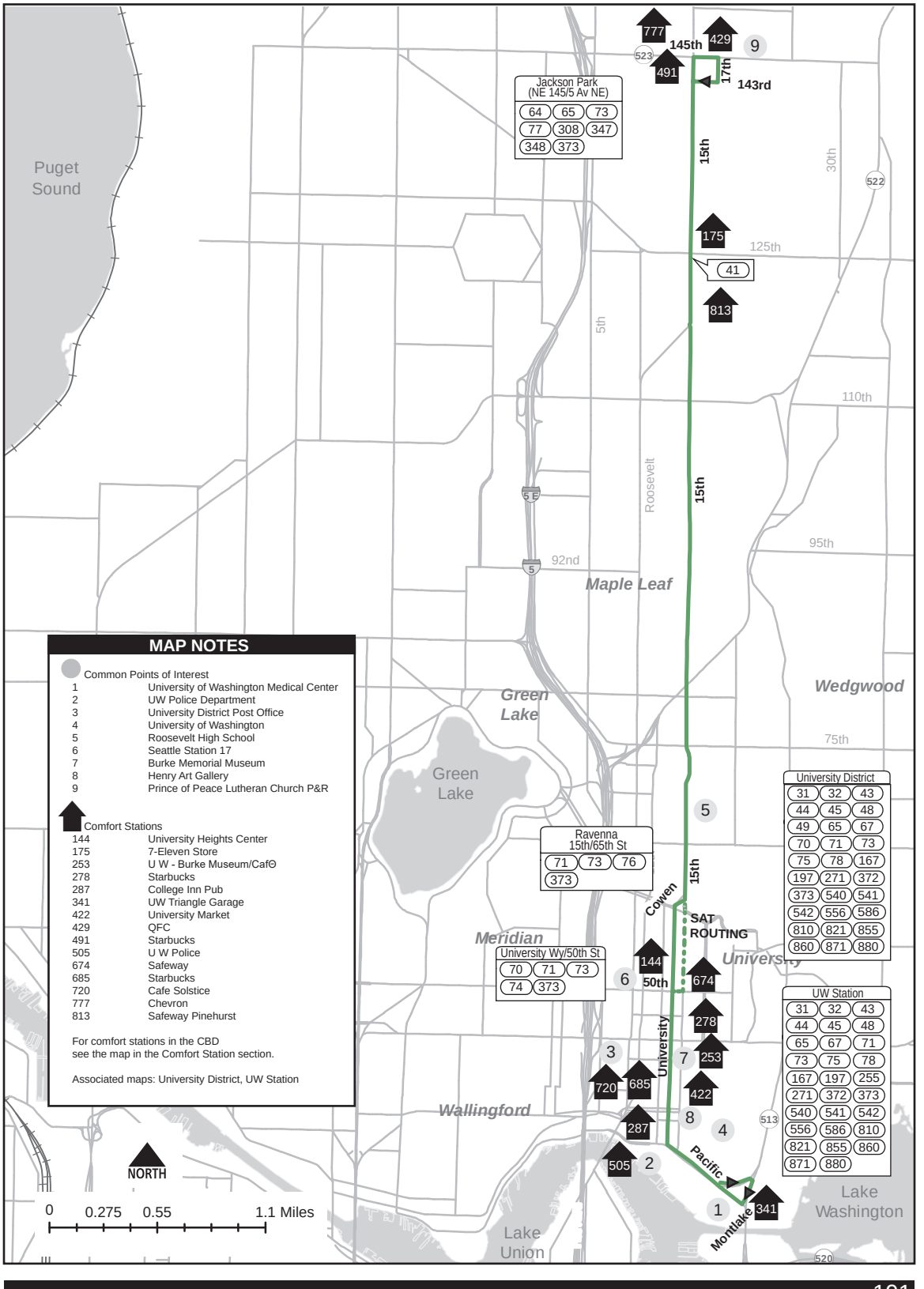


## MAP NOTES

Common Points of Interest

| | |
|---|---|
| 1 | University of Washington Medical Center |
| 2 | UW Police Department |
| 3 | University District Post Office |
| 4 | University of Washington |
| 5 | Roosevelt High School |
| 6 | Seattle Station 17 |
| 7 | Burke Memorial Museum |
| 8 | Henry Art Gallery |
| 9 | Prince of Peace Lutheran Church P&R |

Comfort Stations

| | |
|---|---|
| 144 | University Heights Center |
| 175 | 7-Eleven Store |
| 253 | U W - Burke Museum/CafÉ |
| 278 | Starbucks |
| 287 | College Inn Pub |
| 341 | UW Triangle Garage |
| 422 | University Market |
| 429 | QFC |
| 491 | Starbucks |
| 505 | U W Police |
| 674 | Safeway |
| 685 | Starbucks |
| 720 | Cafe Solstice |
| 777 | Chevron |
| 813 | Safeway Pinehurst |

For comfort stations in the CBD see the map in the Comfort Station section.

Associated maps: University District, UW Station

## Downtown Seattle

**From: Sand Point Way NE/NE 74 St**

♦ Sand Point Way NE
R NE 74 St
R 62 Av NE
R NE 65 St
L N/B Sand Point Way NE
R Princeton Av NE
L NE 55 St

***Slow Order***
*20 mph or less on NE 55 St between 40 Av NE and 35 Av NE*

R Ravenna Av NE
C NE Ravenna Blvd
L 20 Av NE
R NE 50 St
L Roosevelt Way NE
R NE 42 St
C enter S/B "I-5 Express Lanes"
C I-5 Express lanes
R "Pike St" exit
C Convention Pl
C Union St
L 2 Av
C 2 Av Ext S
S S Jackson St (ns)

***When Express Lanes Closed***
Operate regular route
2 NE 42 St
R 7 Av NE
L NE 45 St
L 5 Av NE
L enter S/B I-5 regular lanes
C I-5
R "Union St" (Exit 165C)
C Union St
C regular route

**Awareness Areas**
*3 Av/Union St*

## Sand Point

**From: 5 Av S/S Jackson St**

♦ 5 Av S
C 5 Av
R Marion St
L 6 Av
R Pike St
L enter N/B I-5 Express Lanes
C I-5 Express Lanes
R "NE 42 St" exit

***Slow Order***
*20 mph or less by the beginning of the NE 42 St exit ramp. Deceleration must begin at or before the crest of the I-5 freeway bridge.*

C NE 42 St
R Roosevelt Way NE
L NE 41 St
L Eastlake Ave NE
C 11 Av NE
R NE 50 St
L 20 Av NE
R NE Ravenna Blvd
C Ravenna Av NE
L NE 54 St
C NE 55 St

***Slow Order***
*20 mph or less on NE 55 St between 35 Av NE & 40 Av NE*

R Princeton Av NE
L Sand Point Way NE
S NE 74 St (ns)

***When Express Lanes Closed***
Operate regular route
C Pike St
L Bellevue Av
L E Olive Way
R enter to N/B I-5 regular lanes
C I-5
R "NE 45 St/NE 50 St" (Exit 169)
C "NE 45 St" exit (use right lane)
C 7 Av NE
R NE 45 St
R Roosevelt Way NE
L NE 41 St
C regular route

***Express Lanes Advisory***
*Never enter express lanes if signage is blank or closed*

| *To* | | *Base* | |
|---|---|---|---|
| Downtown Seattle | 0116 | Central Base | 04D3 |
| Sand Point Way | 028F | | |

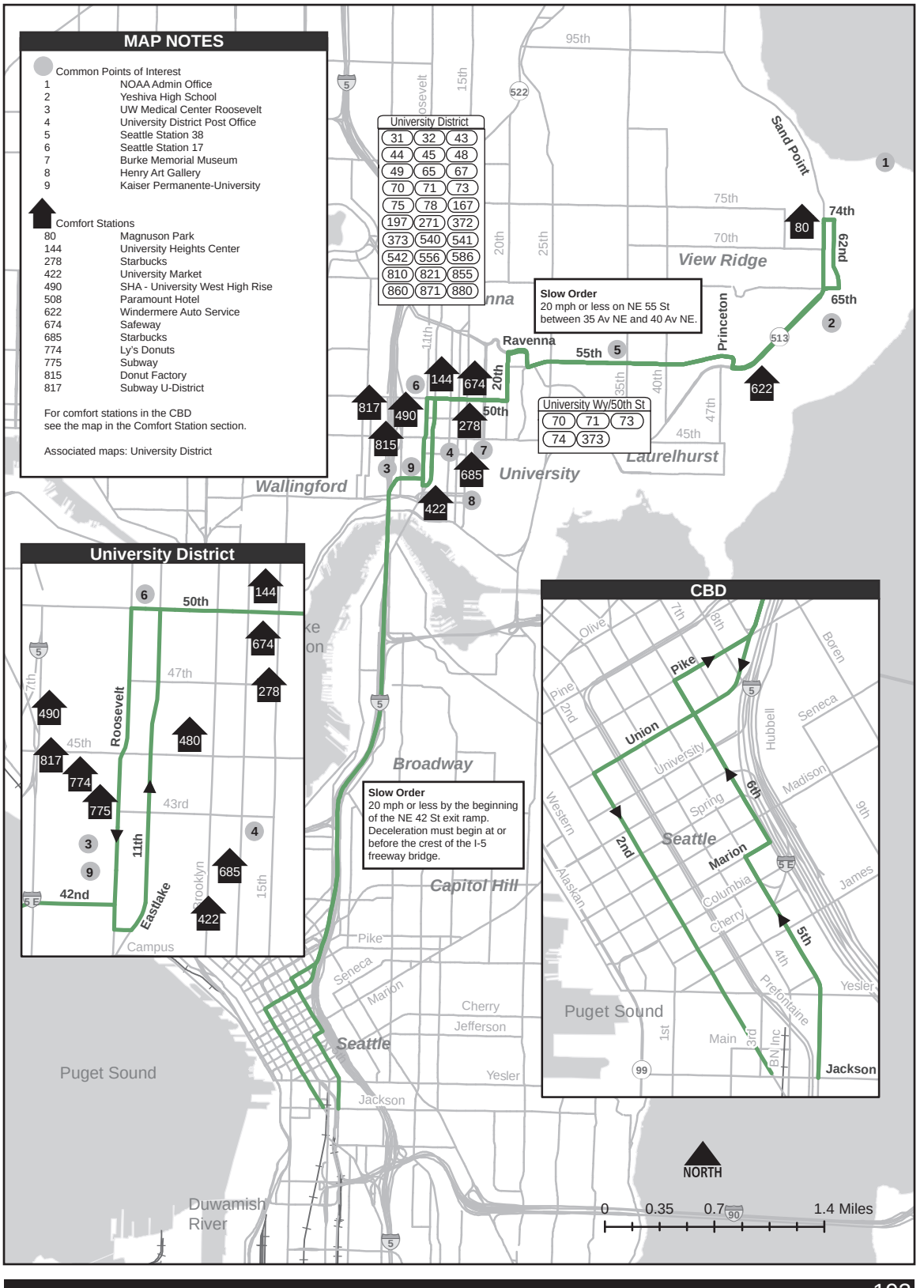
MAP NOTES
Common Points of Interest
1 NOAA Admin Office
2 Yeshiva High School
3 UW Medical Center Roosevelt
4 University District Post Office
5 Seattle Station 38
6 Seattle Station 17
7 Burke Memorial Museum
8 Henry Art Gallery
9 Kaiser Permanente-University
Comfort Stations
80 Magnuson Park
144 University Heights Center
278 Starbucks
422 University Market
490 SHA - University West High Rise
508 Paramount Hotel
622 Windermere Auto Service
674 Safeway
685 Starbucks
774 Ly's Donuts
775 Subway
815 Donut Factory
817 Subway U-District
For comfort stations in the CBD see the map in the Comfort Station section.
Associated maps: University District
University District
31 32 43
44 45 48
49 65 67
70 71 73
75 78 167
197 271 372
373 540 541
542 556 586
810 821 855
860 871 880
Slow Order
20 mph or less on NE 55 St between 35 Av NE and 40 Av NE.
University Wy/50th St
70 71 73
74 373
Slow Order
20 mph or less by the beginning of the NE 42 St exit ramp. Deceleration must begin at or before the crest of the I-5 freeway bridge.
University District
CBD
Sand Point
View Ridge
Ravenna
Princeton
Laurelhurst
University
Wallingford
Broadway
Capitol Hill
Seattle
Puget Sound
Duwamish River
Roosevelt
Eastlake
Union
Pike
Marion
Jackson
NORTH
0 0.35 0.7 1.4 Miles

## University District

**From: Sand Point Way NE/NE 74 St**

♦ Sand Point Way NE
R NE 74 St
R 62 Av NE
R NE 65 St
L Sand Point Way NE
R Princeton Av NE
L NE 55 St

***Slow Order***
*20 mph or less on NE 55 St between 40 Av NE and 35 Av NE*

R Ravenna Av NE
C NE Ravenna Blvd
L 20 Av NE
R NE 50 St
L Roosevelt Way NE
L NE 41 St
L Eastlake Av NE
C 11 Av NE
S NE 42 St (live loop)

## Sand Point

**From: 11 Av NE/NE 42 St**

♦ 11 Av NE
R NE 50 St
L 20 Av NE
R NE Ravenna Blvd
R Ravenna Av NE
L NE 55 St

***Slow Order***
*20 mph or less on NE 55 St between 35 Av NE & 40 Av NE*

R Princeton Av NE
L Sand Point Way NE
S NE 74 St (ns)

| *To* | | *Base* | |
|---|---|---|---|
| University District | 07AA | Central Base | 04D8 |
| Sand Point | 06CC | | |

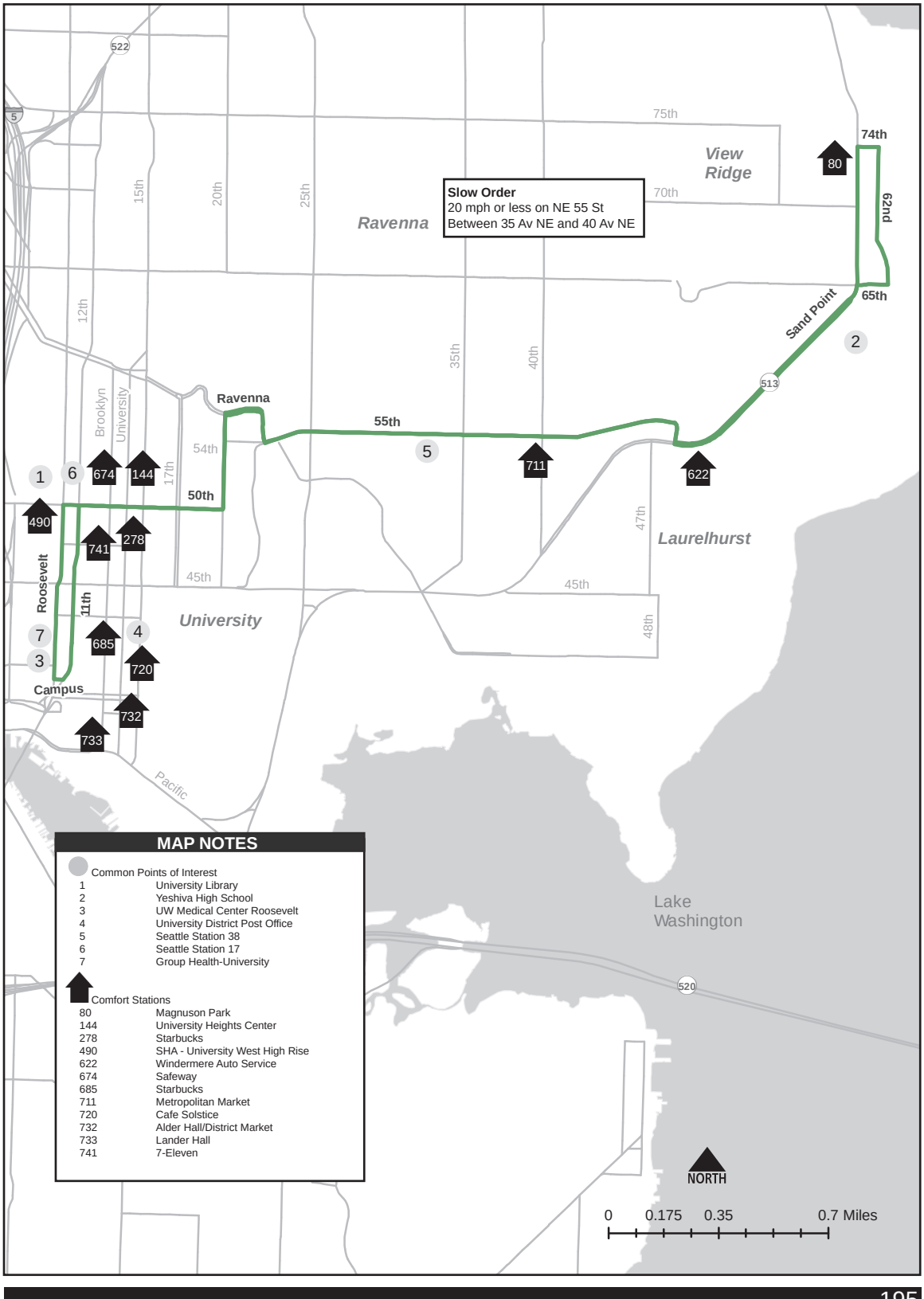
Slow Order
20 mph or less on NE 55 St
Between 35 Av NE and 40 Av NE
MAP NOTES
Common Points of Interest
1 University Library
2 Yeshiva High School
3 UW Medical Center Roosevelt
4 University District Post Office
5 Seattle Station 38
6 Seattle Station 17
7 Group Health-University
Comfort Stations
80 Magnuson Park
144 University Heights Center
278 Starbucks
490 SHA - University West High Rise
622 Windermere Auto Service
674 Safeway
685 Starbucks
711 Metropolitan Market
720 Cafe Solstice
732 Alder Hall/District Market
733 Lander Hall
741 7-Eleven
Ravenna
View Ridge
Laurelhurst
University
Lake Washington
Pacific
Campus
Sand Point
NORTH
0 0.175 0.35 0.7 Miles

## University District
### From: Northgate Transit Center

♦ Bay 1
C through transit center
R NE 103 St
L 5 Av NE
R NE Northgate Way

***Slow Order***
*20 mph or less on NE Northgate Way between 24 Av NE & Lake City Way NE*

L Lake City Way NE
R NE 125 St
C Sand Point Way NE
S 40 Av NE (all trips to Rt 31, 32 or to Campus Pkwy)

***When Scheduled to NE Campus Pkwy/ University Way NE***
Operate regular route

2 Sand Point Way NE
C NE 45 St
L Montlake Blvd NE
R NE 44 St
C Pend Oreille Rd (enter UW Campus)
L Stevens Way
L NE 40 St (Grant Lane)
S

## Northgate
### From: NE Pacific St/Brooklyn Av NE

♦ NE Pacific St
L Brooklyn Av NE
R NE Campus Pkwy
R 15 Av NE
L NE 40 St/Grant Lane (enter UW)
R Stevens Way
R Pend Oreille Rd
C NE 44 St
L Montlake Blvd NE
C NE 45 St
L Sand Point Way NE
C NE 125 St
L Lake City Way NE
R NE Northgate Way
L 5 Av NE
R NE 103 St
L enter Northgate TC
2 Bay 5 (back of bay for drop off only)
S

***When Scheduled from NE Campus Pkwy/ University Way NE***

♦ NE Campus Pkwy (westbound)
L 12 Av NE
L NE Campus Pkwy (eastbound)
C regular route

**Awareness Areas**
*NE 45 St/ Montlake Blvd NE*
*NE Northgate Way/ 5 Av NE*

Route 75 is grouped with Routes 31, 32

| *To* | | *Base* | |
|---|---|---|---|
| Northgate | 012B | North Base | 04D5 |
| at Lake City Way/NE 125 St | 040A | | |
| University District | 013F | | |
| at Lake City Way/NE 125 St | 0196 | | |

*When scheduled from Routes 31, 32 to Routes 65, 75, change signs at Brooklyn Av NE/NE Pacific St.*
*When scheduled from Routes 65, 75 to Routes 31, 32, change signs at NE 40 St/Sand Point Way NE.*

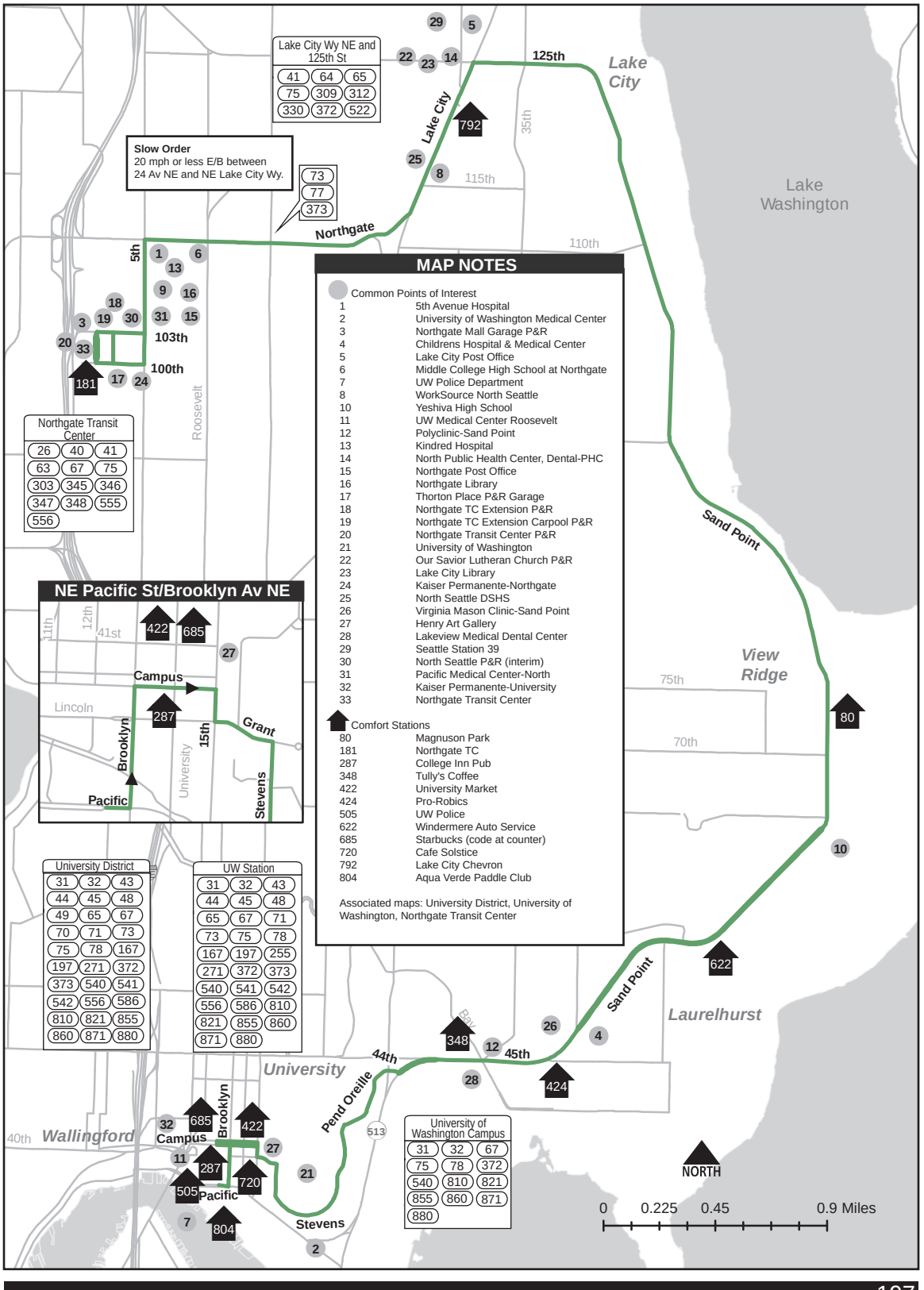


## MAP NOTES

Common Points of Interest

| | |
|---|---|
| 1 | 5th Avenue Hospital |
| 2 | University of Washington Medical Center |
| 3 | Northgate Mall Garage P&R |
| 4 | Childrens Hospital & Medical Center |
| 5 | Lake City Post Office |
| 6 | Middle College High School at Northgate |
| 7 | UW Police Department |
| 8 | WorkSource North Seattle |
| 10 | Yeshiva High School |
| 11 | UW Medical Center Roosevelt |
| 12 | Polyclinic-Sand Point |
| 13 | Kindred Hospital |
| 14 | North Public Health Center, Dental-PHC |
| 15 | Northgate Post Office |
| 16 | Northgate Library |
| 17 | Thorton Place P&R Garage |
| 18 | Northgate TC Extension P&R |
| 19 | Northgate TC Extension Carpool P&R |
| 20 | Northgate Transit Center P&R |
| 21 | University of Washington |
| 22 | Our Savior Lutheran Church P&R |
| 23 | Lake City Library |
| 24 | Kaiser Permanente-Northgate |
| 25 | North Seattle DSHS |
| 26 | Virginia Mason Clinic-Sand Point |
| 27 | Henry Art Gallery |
| 28 | Lakeview Medical Dental Center |
| 29 | Seattle Station 39 |
| 30 | North Seattle P&R (interim) |
| 31 | Pacific Medical Center-North |
| 32 | Kaiser Permanente-University |
| 33 | Northgate Transit Center |

Comfort Stations

| | |
|---|---|
| 80 | Magnuson Park |
| 181 | Northgate TC |
| 287 | College Inn Pub |
| 348 | Tully's Coffee |
| 422 | University Market |
| 424 | Pro-Robics |
| 505 | UW Police |
| 622 | Windermere Auto Service |
| 685 | Starbucks (code at counter) |
| 720 | Cafe Solstice |
| 792 | Lake City Chevron |
| 804 | Aqua Verde Paddle Club |

Associated maps: University District, University of Washington, Northgate Transit Center

## Downtown Seattle

### From: NE 85 St (E/B)/35 Av NE

♦ NE 85 St
R 40 Av NE
L NE 75 St
R 55 Av NE

***Slow Order***
*10 mph or less on 55 Av NE between NE 70 St and NE 65 St*

R NE 65 St
C NE Princeton Way
L NE 65 St

***Slow Order***
*20 mph or less on NE 65 St between 40 Av NE & 35 Av NE*

L E Ravenna Blvd
R enter S/B I-5
L enter Express lanes
C I-5 Express lanes
R "Pike St" exit
C Convention Pl
C Union St
L 2 Av
C 2 Av Ext S
S S Jackson St

***When Express Lanes are Closed***
Operate regular route

2 E Ravenna Blvd
R Enter S/B I-5
C S/B I-5 regular lanes
R "Union St" (Exit 165C)
C Union St
C regular route

## Wedgwood

### From: 5 Av S/S Jackson St

♦ 5 Av S
C 5 Av
R Marion St
L 6 Av
R Pike St
L enter N/B I-5 Express Lanes (if "Open" is displayed)
C I-5 Express Lanes
R "NE 42 St" exit
L 7 Av NE
L I-5 Exit lane (middle lane)
C enter HOV Lane (operate left of bus Island)
L enter N/B I-5
C I-5
R "Ravenna Blvd/ NE 65 St" (Exit 170)
L 8 Av NE
R NE 65 St

***Slow Order***
*20 mph or less on NE 65 St between 35 Av NE & 40 Av NE*

L 50 Av NE
L NE 75 St
R 40 Av NE
L NE 85 St
S

***When Express Lanes are Closed***
Operate regular route

C Pike St
L Bellevue Av
L E Olive Way
R enter to N/B I-5 regular lanes
C I-5
R "NE 45 St/NE 50 St" (Exit 169)
C "NE 45 St" exit (use left lane)
C Enter HOV lane (operate left of bus island)
L Enter N/B I-5
C I-5
R "Ravenna Blvd/NE 65 St" (Exit 170)
C regular route

**Awareness Areas**
*NE 65 St/ Roosevelt Way NE*

***Express Lanes Advisory***
*Never enter express lanes if signage is blank or closed*

| *To* | | *Base* | |
|---|---|---|---|
| Downtown Seattle | 04A5 | Ryerson Base | 04D8 |
| Wedgwood | 07F5 | | |

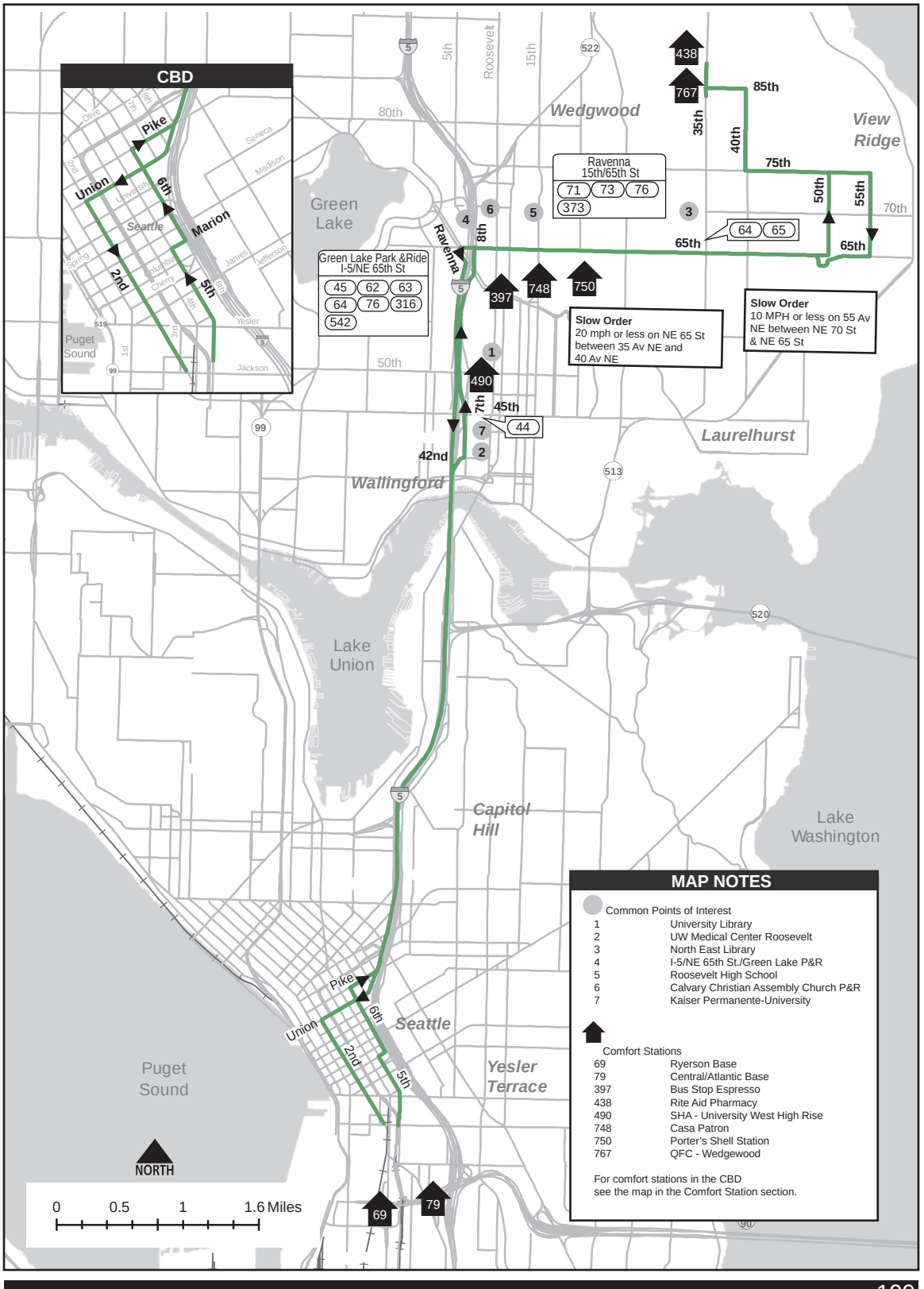
CBD
Pike
Union
6th
Marion
2nd
5th
Seattle
Olive
Seneca
Madison
University
Spring
Columbia
Cherry
James
Jefferson
Yesler
Jackson
Puget Sound
Green Lake
Wedgwood
View Ridge
Laurelhurst
Wallingford
Lake Union
Capitol Hill
Lake Washington
Yesler Terrace
Ravenna
8th
7th
45th
42nd
35th
40th
85th
75th
50th
55th
65th
70th
80th
50th
5th
Roosevelt
15th
Green Lake Park &Ride
I-5/NE 65th St
45 62 63
64 76 316
542
Ravenna
15th/65th St
71 73 76
373
64 65
Slow Order
20 mph or less on NE 65 St between 35 Av NE and 40 Av NE
Slow Order
10 MPH or less on 55 Av NE between NE 70 St & NE 65 St
438
767
397
748
750
490
44
69
79
NORTH
0 0.5 1 1.6 Miles
MAP NOTES
Common Points of Interest
1 University Library
2 UW Medical Center Roosevelt
3 North East Library
4 I-5/NE 65th St./Green Lake P&R
5 Roosevelt High School
6 Calvary Christian Assembly Church P&R
7 Kaiser Permanente-University
Comfort Stations
69 Ryerson Base
79 Central/Atlantic Base
397 Bus Stop Espresso
438 Rite Aid Pharmacy
490 SHA - University West High Rise
748 Casa Patron
750 Porter's Shell Station
767 QFC - Wedgewood
For comfort stations in the CBD see the map in the Comfort Station section.

## Downtown Seattle

**From: NE 175 St/10 Av NE**

♦ NE 175 St
R 15 Av NE
L 15 Av NE (at NE 117 St)
R Lake City Way NE
C enter S/B I-5 Express lanes
C I-5 Express lanes
R "Pike St" exit
C Convention Pl
C Union St
L 2 Av
C 2 Av Ext S
S S Jackson St

***When Express Lanes are Closed***
Operate regular route
2 Lake City Way NE/I-5
C Enter S/B I-5 regular lanes
C I-5
R "Union St" (Exit 165C)
C Union St
C regular route

## North City

**From: 5 Av S/S Jackson St**

♦ 5 Av S
C 5 Av
R Marion St
L 6 Av
R Pike St
L enter N/B I-5 Express Lanes
C I-5 Express Lanes
L Bothell/Lake City Way Exit
C Lake City Way NE
R NE 80 St
L 15 Av NE
L NE 175 St
S 10 Av NE

***When Express Lanes are Closed***
Operate regular route
C Pike St
L Bellevue Av
L E Olive Way
R enter to N/B I-5 regular lanes
C I-5
R "Bothell/Lake City Way" (Exit 171)
C Lake City Way NE (SR-522)
R NE 80 St
L 15 Av NE
C regular route

***Express Lanes Advisory***
*Never enter express lanes if signage is blank or closed*

**Awareness Areas**
*5 Av/Marion St*
*6 Av/ Pike St*
*2 Av/James St*

***Bus Zones – Special Instructions***
*Northbound on 15 Av NE from NE 92 St to NE 104 St and southbound on 15 Av NE from NE 96 St to NE 94 St, load or unload riders from regular traffic lanes. Use your 4-way flashers and keep alert for passing motorists.*

| *To* | | *Base* | |
|---|---|---|---|
| Downtown Seattle | 060A | Central Base | 04D3 |
| North City | 060C | | |

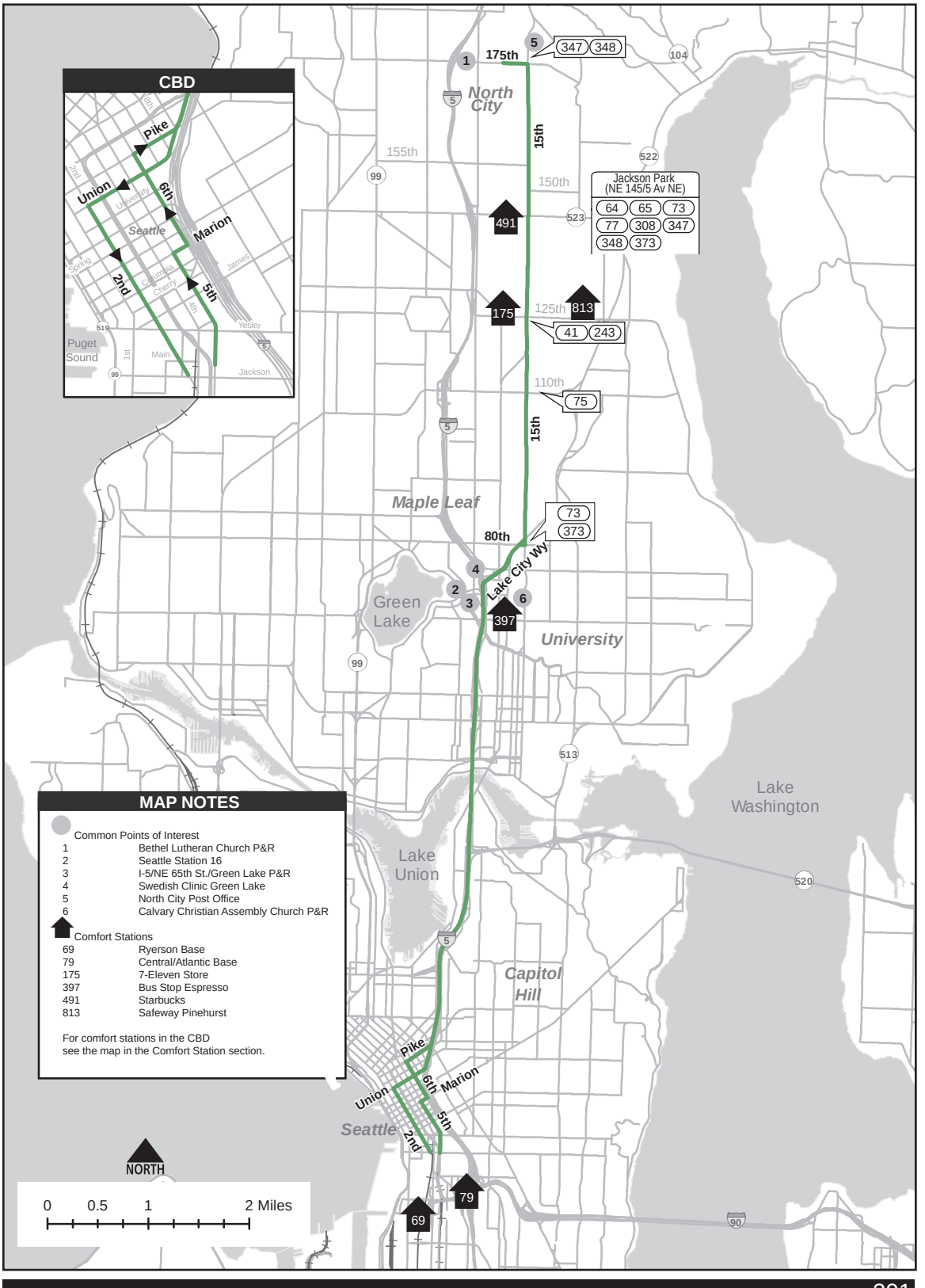
CBD
Pike
Union
6th
Marion
2nd
5th
Seattle
Puget Sound
Jackson
175th
North City
15th
155th
150th
Jackson Park (NE 145/5 Av NE)
64 65 73
77 308 347
348 373
491
175
813
125th
41 243
110th
75
Maple Leaf
73
373
80th
Lake City Wy
Green Lake
397
University
Lake Washington
Lake Union
Capitol Hill
Seattle
79
69
NORTH
0 0.5 1 2 Miles
MAP NOTES
Common Points of Interest
1 Bethel Lutheran Church P&R
2 Seattle Station 16
3 I-5/NE 65th St./Green Lake P&R
4 Swedish Clinic Green Lake
5 North City Post Office
6 Calvary Christian Assembly Church P&R
Comfort Stations
69 Ryerson Base
79 Central/Atlantic Base
175 7-Eleven Store
397 Bus Stop Espresso
491 Starbucks
813 Safeway Pinehurst
For comfort stations in the CBD see the map in the Comfort Station section.

## University District

**From: Children's Hospital loop/NE 45 St**

♦ Children's Hospital Loop
C Through loop
R NE 45 St
L 42 Av NE
R NE 41 St
C Mary Gates Memorial Dr (road veers right)
L NE 45 St
L Montake Blvd NE
R NE 44 St
C Pend Oreille Rd (UW Campus)
L Stevens Way
S all trips continue back to Laurelhurst

## Laurelhurst (Children's Hospital)

**From: Stevens Way/Pend Orielle Rd**

♦ Stevens Way
L Grant Ln
L 15 Av NE
L NE Pacific St
L NE Pacific Pl
L Montlake Blvd NE
2 UW Station Bay 3
C Montlake Blvd NE
C NE 45 St
R Mary Gates Memorial Dr
C NE 41 St (road veers left)
L 42 Av NE
R NE 45 St
L enter Children's Hospital (just west of 45 Av NE)
S

**Awareness Areas**
*NE 45 St/*
*Montlake Blvd NE*

| *To* | | *Base* | |
|---|---|---|---|
| University DIstrict | 0191 | North Base | 04D5 |
| Laurelhurst | 018E | | |

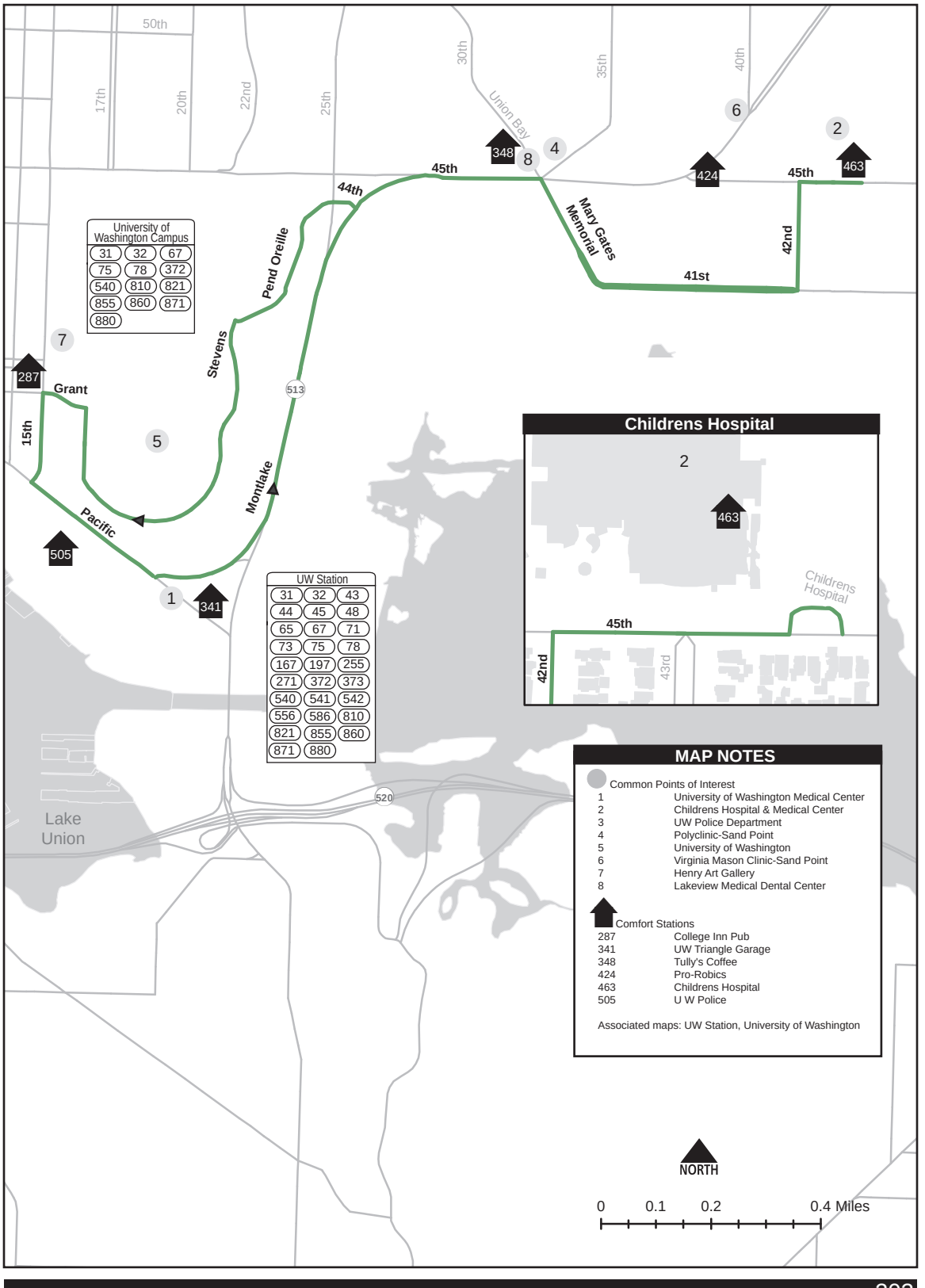
50th
17th
20th
22nd
25th
30th
35th
40th
Union Bay
45th
44th
42nd
41st
Mary Gates Memorial
Pend Oreille
Stevens
Grant
15th
Pacific
Montlake
513
520
Lake Union
348
424
463
287
505
341
University of Washington Campus
31 32 67
75 78 372
540 810 821
855 860 871
880
UW Station
31 32 43
44 45 48
65 67 71
73 75 78
167 197 255
271 372 373
540 541 542
556 586 810
821 855 860
871 880
Childrens Hospital
Childrens Hospital
43rd
MAP NOTES
Common Points of Interest
1 University of Washington Medical Center
2 Childrens Hospital & Medical Center
3 UW Police Department
4 Polyclinic-Sand Point
5 University of Washington
6 Virginia Mason Clinic-Sand Point
7 Henry Art Gallery
8 Lakeview Medical Dental Center
Comfort Stations
287 College Inn Pub
341 UW Triangle Garage
348 Tully's Coffee
424 Pro-Robics
463 Childrens Hospital
505 U W Police
Associated maps: UW Station, University of Washington
NORTH
0 0.1 0.2 0.4 Miles



"We don't know the circumstances of our passengers. A little kindness goes a long way."

**Jeffrey Jackson**
South Base
Operator of the Month
February 2020

"Listen to your passengers' needs and give 110% professionalism and a safe ride."

**Roland Webb**
North Base
Operator of the Month
February 2020

"Just relax and don't let the different situations with customers overwhelm you, it's one day at a time and tomorrow is a new day. Don't take things personally, always treat everyone with respect and don't "trip" over the fare".

**Sharon Reed**
Atlantic Base
Operator of the Month
March 2020

# UW Station

## From: Angle Lake Station

### Angle Lake Station
♦ S 200 St
L International Blvd S
C to "176 St"

### Sea-Tac Airport Station
S Tukwila International Blvd (fs S 176 St)
C Tukwila International Blvd
R Southcenter Blvd
R enter Tukwila International Boulevard Station
L E-W rdwy
R N-S rdwy
R Bus-Only rdwy

### Tukwila International Boulevard Station
S Bay 2
C Bus-only rdwy
C E-W Central rdwy
L N-S rdWay
L Southcenter Blvd
L International Blvd
L enter E/B SR-518
C enter N/B I-5
R "M. L. King Jr Way S" (Exit 157)
C M.L. King Jr Way S

### Rainier Beach Station
S S Henderson St (fs)
C M.L. King Jr Way S

### Othello Station
S S Myrtle St (fs)
C M.L. King Jr Way S

### Columbia City Station
S S Edmunds St (fs)
C M.L. King Jr Way S
L Rainier Av S

### Mount Baker Station
S S Forest St (ns)
C Rainier Av S
L S College St
L 17 Av S
R S McClellan St
R Beacon Av S

### Beacon Hill Station
S S Lander St (ns)
C Beacon Av S
C S Holgate St
L 6 Av S
R S Lander St
R SODO Busway

### SODO Station
S Lander St (fs)
C SODO Busway

### Stadium Station
S S Royal Brougham Way
L S Royal Brougham Way
R 4 Av S
S S Jackson St (ns)
L Prefontaine Pl S
C 3 Av
S James St (ns)
S Unions St (ns)
S Pine St (fs)
R Olive Way
R 9 Av
L Pine St
L Bellevue Av
R E Olive Way
2 Capitol Hill Station

### Capitol Hill Station
S E John St
L 23 Ave E
C 24 Av E
C E Montlake Pl E
C Montlake Blvd E
C Montlake Blvd NE
L NE Pacific St

### UW Station
S NE Pacific St
R NE Pacific Pl
R Montlake Blvd NE
S SB on Montlake Blvd NE/ (fs) NE Pacific Pl

### *Northbound Bus Bridge Stops*
- Tukwila International Blvd S/S 176 St (fs)
- Tukwila International Boulevard Station, Bay 2
- M.L. King Jr Way S/S Henderson St (fs)
- M.L. King Jr Way S/S Myrtle St (fs)
- M.L. King Jr Way S/S Edmunds St (fs)
- Rainier Av S/S Forest St (ns)
- Beacon Av S/S Lander St (ns)
- SODO Busway/S Lander St (fs) (S/B & N/B service at this stop)
- SODO Busway/S Royal Brougham Way (ns)
- 4 Av S/S Jackson St (ns)
- 3 Av/James St (ns)
- 3 Av/Union St (ns)
- 3 Av/Pine St (fs)
- EB on E John St/fs Broadway Av E (fs)
- WB on Pacific St/fs Montlake Blvd NE (fs)

| *To* | | *Base* | |
|---|---|---|---|
| Link shuttle | 0017 | Central Base | 04D3 |
| Seattle (via MLK Jr Way) | 0021 | Atlantic | 04D1 |
| Seattle (via I-5) | 0023 | Ryerson | 04D8 |
| Seattle | 0017 | South | 04D9 |
| Beacon Hill | 0018 | | |
| Mt Baker | 0019 | | |
| Columbia City | 001A | | |
| Othello | 001B | | |
| Rainer Beach | 001D | | |

# SeaTac Airport Station

**From: University of Washington Station**

### UW Station
♦ Montlake NE/fs NE Pacific Pl
C Montlake Blvd NE
C Montlake Blvd E
C E Montlake Pl E
C 24 Av E
C Turner Way E
C 23 Av E
R E John St
S Broadway E
C E Olive Way
L Bellevue Av
R E Pine St
C Pine St
S 5 Av (ns)
L 3 Av
S Union St (fs)
S James St (fs)
C 3 Av S
L S Washington St
R 5 Av S
S S Jackson St (fs)
L Airport Way S
R 6 Av S
R S Royal Brougham Way
L SODO Busway

### Stadium Station
S Royal Brougham Way (fs)
C SODO Busway
L S Holgate St
R 6 Av S
R S Lander St
R SODO Busway

### SODO Station
S S Lander St (fs)
C SODO Busway
R S Holgate St
C S Holgate overpass
C Beacon Av S

### Beacon Hill Station
S S Lander St (fs)
L S McClellan St
L 17 Av S
R S College St
R Rainier Av S

### Mount Baker Station
S S Forest St (fs) (mid-block S Forest St & M.L. King Jr Way S)
R M.L. King Jr Way S

### Columbia City Station
S S Alaska St (fs)
C M.L. King Jr Way S

### Othello Station
S S Myrtle St (fs)
C M.L. King Jr Way S

### Rainier Beach Station)
S S Henderson St (fs) (temporary stop)
C M.L. King Jr Way S
R enter S/B I-5
R "Southcenter Blvd" (Exit 154B)
R Southcenter Blvd
L enter Tukwila International Boulevard Station
L E-W rdwy
R N-S rdwy
R Bus-Only rwdy

### Tukwila International Boulevard Station
S Bay 2
C Bus-Only rdwy
C E-W rdwy
L N-S rdwy (exit rdwy)
L Southcenter Blvd
L Tukwila International Blvd

### SeaTac Airport Station
S S 176 St

### Angle Lake Station
S International Blvd S
R S 188 St
L 28 Av S
C Left of platform on 28 Av S
S S 200 St (ns)

### *Southbound Bus Bridge Stops*
- Montlake Blvd NE/NE Pacific Pl (fs)
- WB E John/10 Av E (fs)
- 3 Av/Pine St (ns)
- 3 Av/Union St (fs)
- 3 Av/James St (ns)
- 5 Av S/S Weller St (ns)
- SODO Busway/S Royal Brougham Way (fs)
- SODO Busway/S Lander St (fs) (SB & NB service at this stop)
- Beacon Av S/S Lander St (fs)
- Rainier Av S/S Forest St (fs) (shuttle-only stop - no regular bus stop)
- M.L. King Jr Way S/S Alaska St (fs)
- M.L. King Jr Way S/S Myrtle St (fs)
- M.L. King Jr Way S/S Henderson St (fs) (shuttle-only stop - no regular bus stop)
- Tukwila International Boulevard Station, Bay 2
- International Blvd S/S 176 St (ns)

| *To* | | *Base* | |
|---|---|---|---|
| Tukwila International Station (via MLK Jr Way) | 0025 | Central Base | 04D3 |
| Tukwila International Station (via I-5) | 0027 | Atlantic | 04D1 |
| SeaTac (via MLK Jr Way) | 001E | Ryerson | 04D8 |
| SeaTac (via I-5) | 001F | South | 04D9 |

# Link Shuttle Turnback Routes

## Angle Lake Station Turnback

***To:***
***S/B Angle Lake Station***

***From:***
***N/B Angle Lake Station***

C N/B International Blvd S.
L S 170 St
R Air Cargo Rd S
R S 160 St
R International Blvd S
C International Blvd S
R S 188 Av S
L 28 Av S
C left of platform on 28 Av S
S (ns) 200 St

## SeaTac Airport Station Turnback

***To:***
***S/B Tukwila International Blvd S/S 176 St (SeaTac Airport Station Bay 1)***

***From:***
***N/B Tukwila International Blvd S/S 176 St (SeaTac Airport Station Bay 2)***

C N/B International Blvd S
R Air Cargo Rd S
R S 160 St
R International Blvd S
S S/B at International Blvd S/S 176 St (SeaTac Airport Station Bay 1)

## SeaTac Airport Station Turnback

***To:***
***N/B Tukwila International Blvd S/S 176 St (SeaTac Airport Station)***

***From:***
***S/B Tukwila International Blvd S/S 176 St (SeaTac Airport Station)***

C International Blvd
R S 192 St
R 28 Av S
R S 188 St
L International Blvd S
2 N/B at International Blvd S/ S 176 St (SeaTac Airport Station)
S

## Tukwila International Boulevard Station Turnback

***To:***
***S/B or N/B Tukwila International Boulevard Station***

***From:***
***N/B or S/B Tukwila International Boulevard Station***

C Bus-Only rdwy
C E-W rdwy (through Station)
R N-S rdwy
C Bus-Only lane
S

## Rainier Beach Station Turnback

***To:***
***S/B M.L.King Jr Way S/ S Henderson St***

***From:***
***N/B M.L.King Jr Way S/ S Henderson St***

C M.L. King Jr Way S
R S Trenton St
R Renton Av S
R S Henderson St
L M.L. King Jr Way S (temporary zone S Henderson St) (fs)

***To:***
***N/B M.L.King Jr Way S/ S Henderson St.***

***From:***
***E/B M.L.King Jr Way S/ S Henderson St***

***NOTE: Routing instructions for S/B shuttle terminating at Rainier Beach Station.***

♦ M.L. King Jr Way S
L S Henderson St
2 stop
C S Henderson St
L Renton Av S
R S Cloverdale St
R Rainier Av S
R S Henderson St
R M.L. King Jr Way S

## Othello Street Station Turnback

***To:***
***N/B M.L.King Jr Way S/ S Myrtle St (Othello Street Station)***

***From:***
***S/B M.L.King Jr Way S/ S Myrtle St (Othello Street Station)***

♦ stop S Myrtle St (fs)
C M.L. King Jr Way S
L S Webster St
C Renton Av S
R S Kenyon St
R M.L. King Jr Way S
S S Myrtle St (fs) (Othello St Station)

***To:***
***S/B M.L.King Jr Way S/ S Myrtle St (Othello Street Station)***

***From:***
***N/B M.L.King Jr. Way S***

♦ M.L. King Jr Way S
L S Othello St
R 38 Av S
R S Myrtle St
R M.L. King Jr Way S
S

# Link Shuttle Turnback Routes

## Columbia City Station Turnback

***To:***
***S/B M.L.King Jr Way S/ S Alaska St (Columbia City Station)***

***From:***
***N/B M.L.King Jr Way S/ S Edmunds St (Columbia City Station)***

C M.L. King Jr Way S
R S Byron St
R Rainier Av S
R S Walden St
L M.L. King Jr Way S
S S Alaska St (fs)

***To:***
***N/B M.L.King Jr Way S/ S Edmunds St (Columbia City Station)***

***From:***
***S/B M.L.King Jr Way S/ S Alaska St (Columbia City Station)***

C M.L.King Jr Way S
R S Dawson St
L 33 Av S
L S Brandon St
L M.L. King Jr Way S
S S Edmunds St (fs)

## Mount Baker Station Turnback

***To:***
***N/B Rainier Av S/ S Forest St (Mount Baker Station)***

***From:***
***S/B Rainier Av S/ S Forest St (Mount Baker Station)***

C Rainier Av S
R S Walden St
R M.L. King Jr Way S
L Rainier Av S
S S Forest St (ns)
(Mount Baker TC Bay 1)

***T0:***
***S/B Rainier Av S/ S Forest St (Mount Baker Station)***

***From:***
***N/B Rainier Av S/ S Forest St (Mount Baker Station)***

C Rainier Av S
R S Bayview St
R M.L. King Jr Way S
R S McClellan St.
L Rainier Av S
S temporary stop
"S Forest St" (fs) (enter Mount Baker Station)

## Beacon Hill Station Turnback

***To:***
***S/B Beacon Av S/ S Lander St (Beacon Hill Station)***

***From:***
***N/B Beacon Av S/ S Lander St (Beacon Hill Station)***

♦ Beacon Av S
R 15 Av S
L S College St
L 14 Av S
L Beacon Av S
S S Lander St (fs)
(Beacon Hill Station)

***To:***
***N/B Beacon Av S/ S Lander St (Beacon Hill Station)***

***From:***
***S/B shuttle routing***

♦ Beacon Av S
R 15 Av S
L S McClellan St
L Beacon Av S
S S Lander St (ns)
(Beacon Hill Station)

## SODO Station Turnback

***No T/B Routing for SODO Station Since the Bridge Service Uses the N/B Stop for S/B & N/B Service.***

## Stadium Station Turnback

***To:***
***S/B SODO Busway/ S Royal Brougham Way (Stadium Station)***

***From:***
***N/B SODO Busway/ S Royal Brougham Way (Stadium Station)***

R S Royal Brougham Way
R Airport Way S
R S Massachusetts St
R 6 Av S
L S Royal Brougham Way
L SODO Busway
S Stadium Station

***TO:***
***N/B SODO Station/ S Royal Brougham Way (Stadium Station)***

***From:***
***S/B SODO/ S Royal Brougham Way (Stadium Station)***

C SODO Busway
R S Holgate St
L 4 Av S
L S Lander St
L SODO Busway
S Stadium Station

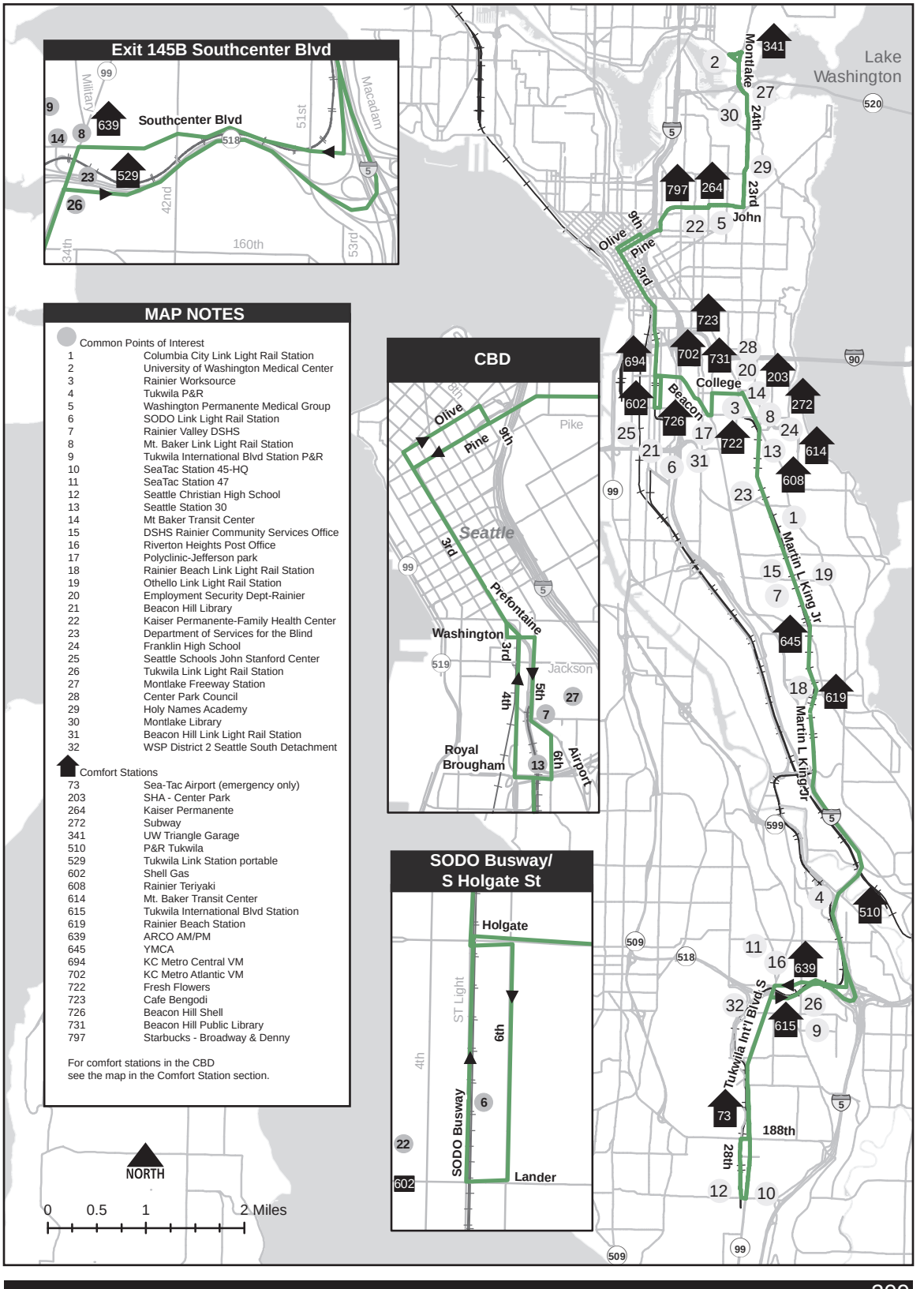


## MAP NOTES

Common Points of Interest

| | |
|---|---|
| 1 | Columbia City Link Light Rail Station |
| 2 | University of Washington Medical Center |
| 3 | Rainier Worksource |
| 4 | Tukwila P&R |
| 5 | Washington Permanente Medical Group |
| 6 | SODO Link Light Rail Station |
| 7 | Rainier Valley DSHS |
| 8 | Mt. Baker Link Light Rail Station |
| 9 | Tukwila International Blvd Station P&R |
| 10 | SeaTac Station 45-HQ |
| 11 | SeaTac Station 47 |
| 12 | Seattle Christian High School |
| 13 | Seattle Station 30 |
| 14 | Mt Baker Transit Center |
| 15 | DSHS Rainier Community Services Office |
| 16 | Riverton Heights Post Office |
| 17 | Polyclinic-Jefferson park |
| 18 | Rainier Beach Link Light Rail Station |
| 19 | Othello Link Light Rail Station |
| 20 | Employment Security Dept-Rainier |
| 21 | Beacon Hill Library |
| 22 | Kaiser Permanente-Family Health Center |
| 23 | Department of Services for the Blind |
| 24 | Franklin High School |
| 25 | Seattle Schools John Stanford Center |
| 26 | Tukwila Link Light Rail Station |
| 27 | Montlake Freeway Station |
| 28 | Center Park Council |
| 29 | Holy Names Academy |
| 30 | Montlake Library |
| 31 | Beacon Hill Link Light Rail Station |
| 32 | WSP District 2 Seattle South Detachment |

Comfort Stations

| | |
|---|---|
| 73 | Sea-Tac Airport (emergency only) |
| 203 | SHA - Center Park |
| 264 | Kaiser Permanente |
| 272 | Subway |
| 341 | UW Triangle Garage |
| 510 | P&R Tukwila |
| 529 | Tukwila Link Station portable |
| 602 | Shell Gas |
| 608 | Rainier Teriyaki |
| 614 | Mt. Baker Transit Center |
| 615 | Tukwila International Blvd Station |
| 619 | Rainier Beach Station |
| 639 | ARCO AM/PM |
| 645 | YMCA |
| 694 | KC Metro Central VM |
| 702 | KC Metro Atlantic VM |
| 722 | Fresh Flowers |
| 723 | Cafe Bengodi |
| 726 | Beacon Hill Shell |
| 731 | Beacon Hill Public Library |
| 797 | Starbucks - Broadway & Denny |

For comfort stations in the CBD see the map in the Comfort Station section.

## Downtown Seattle
**From: South Renton Park & Ride**

♦ Lake Av S (N/B layover)
C through P&R
2 S Renton P&R Bay 2
R Shattuck Av S
L S Grady Way
C Main Av S
R Houser Way S
L Mill Av S
L S 2 St
L Burnett Av S
2 Renton TC Bay 5
R Renton TC rdwy
R Logan Av S
L S 2 St
L Rainier Av S
R SW Sunset Blvd
C M.L.King Jr Way S (SR-900)
L enter N/B I-5
C I-5
R "W. Seattle Bridge/ Columbian Way" (Exit 163)
C "W. Seattle Bridge" exit
C "Safeco Field/ Spokane St" exit
C S Spokane St
R SODO Busway
L S Royal Brougham Way
R 4 Av S
C 4 Av
R Pike St
R Convention Pl
S

## South Renton Park & Ride
**From: Downtown Seattle**

♦ Convention Pl
C Union St
L 2 Av
C 2 Av Ext S
C 4 Av S
L S Royal Brougham
R SODO Busway
L S Spokane St
R enter S/B I-5
C I-5
R "SR-900/ M.L.King Jr Way S" (Exit 157)
C M.L.King Jr Way S (SR-900)
C SW Sunset Blvd
C S 3 St
L Logan Av S
R Renton TC rdwy
R Burnett Av S
2 Renton TC Bay 6
L S 3 St
R Main Av S
R S Grady Way
R Lake Av S
S S Renton P & R Bay 4

**Awareness Areas**
*4 Av/Pike St*
*4 Av/Union St*
*9 Av/Pike St*

Route 101 is grouped with Routes 102, 150

| *To* | | *Base* | |
|---|---|---|---|
| Downtown Seattle | 047F | South Base | 04D9 |
| S Renton Park & Ride | 07F2 | | |

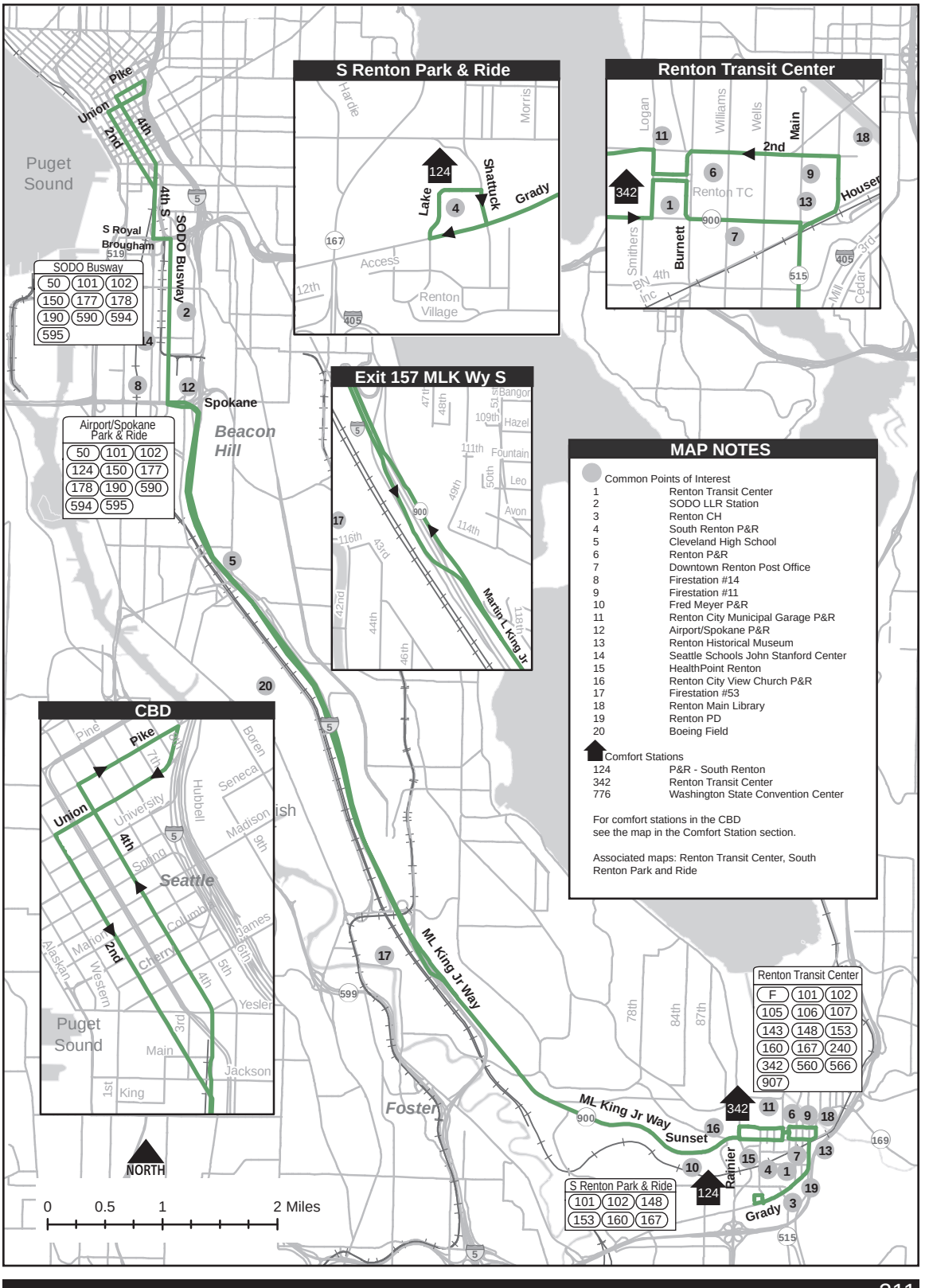


## MAP NOTES

Common Points of Interest

| | |
|---|---|
| 1 | Renton Transit Center |
| 2 | SODO LLR Station |
| 3 | Renton CH |
| 4 | South Renton P&R |
| 5 | Cleveland High School |
| 6 | Renton P&R |
| 7 | Downtown Renton Post Office |
| 8 | Firestation #14 |
| 9 | Firestation #11 |
| 10 | Fred Meyer P&R |
| 11 | Renton City Municipal Garage P&R |
| 12 | Airport/Spokane P&R |
| 13 | Renton Historical Museum |
| 14 | Seattle Schools John Stanford Center |
| 15 | HealthPoint Renton |
| 16 | Renton City View Church P&R |
| 17 | Firestation #53 |
| 18 | Renton Main Library |
| 19 | Renton PD |
| 20 | Boeing Field |

Comfort Stations

| | |
|---|---|
| 124 | P&R - South Renton |
| 342 | Renton Transit Center |
| 776 | Washington State Convention Center |

For comfort stations in the CBD see the map in the Comfort Station section.

Associated maps: Renton Transit Center, South Renton Park and Ride

## Downtown Seattle

**From: Renton-Maple Valley Rd/131 Av NE**

♦ bus zone (fs 131 Av SE)
R 140 Way SE
C 140 Av SE
L SE Fairwood Blvd
L 156 Av SE
C SE Fairwood Blvd
C 161 Av SE
C SE 179 St
L 151 Av SE
R SE Petrovitsky Rd
R 128 Av SE
L SE 168 St
R 116 Av SE
C Edmonds Av SE
L Puget Dr SE
C S Puget Dr
R Talbot Rd S (SR-515)
L S Grady Way
R Lake Av S
(S Renton P&R)
C through P&R
L Shattuck Av S
L S 7 St
R Rainier Av S
L SW Sunset Blvd
C M.L.King Jr Way S
(SR-900)
L enter N/B I-5
C I-5
R "W. Seattle Bridge/
Columbian Way"
(Exit 163)
C "W. Seattle Bridge" exit
C "Safeco Field/
Spokane St" exit
C S Spokane St
R SODO Busway
L S Royal Brougham Way
R 4 Av S
C 4 Av
R Pike St
R Convention Pl
S

***When scheduled from S Renton P&R***

♦ Lake Av S (N/B layover)
C through P&R
L Shattuck Av S
C regular route

## Fairwood

**From: Downtown Seattle**

♦ Convention Pl
C Union St
L 2 Av
C 2 Av Ext S
C 4th Av S
L S Royal Brougham Way
R SODO Busway
L S Spokane St
R enter S/B I-5
C I-5
R "SR-900/M.L.King Jr Way
S" (Exit 157)
C M.L.King Jr Way S (SR-
900)
C SW Sunset Blvd
R Rainier Av S
L S 7 St
R Shattuck Av S
R S Renton P&R
L Lake Av S
L S Grady Way
R Talbot Rd S (SR-515)
L S Puget Dr
C Puget Dr SE
R Edmonds Av SE
C 116 Av SE
L SE 168 St
R 128 Av SE
L SE Petrovitsky Rd
L 151 Av SE
R SE 179 St
L 161 Av SE
C SE Fairwood Blvd
C 156 Av SE
R SE Fairwood Blvd
R 140 Av SE
S SE 158 St

***When scheduled to S Renton P&R***

Operate regular route

2 S 7 St/Shattuck Av S
R Shattuck Av S
R enter P&R
S S Renton P&R Bay 1

**Awareness Areas**

*4 Av/Pike St*
*4 Av/Union St*
*9 Av/Pike St*

Route 102 is grouped with Routes 101, 150

| To | | Base | |
|---|---|---|---|
| Downtown Seattle (via S Renton P&R) | 053A | South Base | 04D9 |
| Downtown Seattle | 036A | | |
| Fairwood | 053C | | |
| S Renton Park & Ride | 0353 | | |

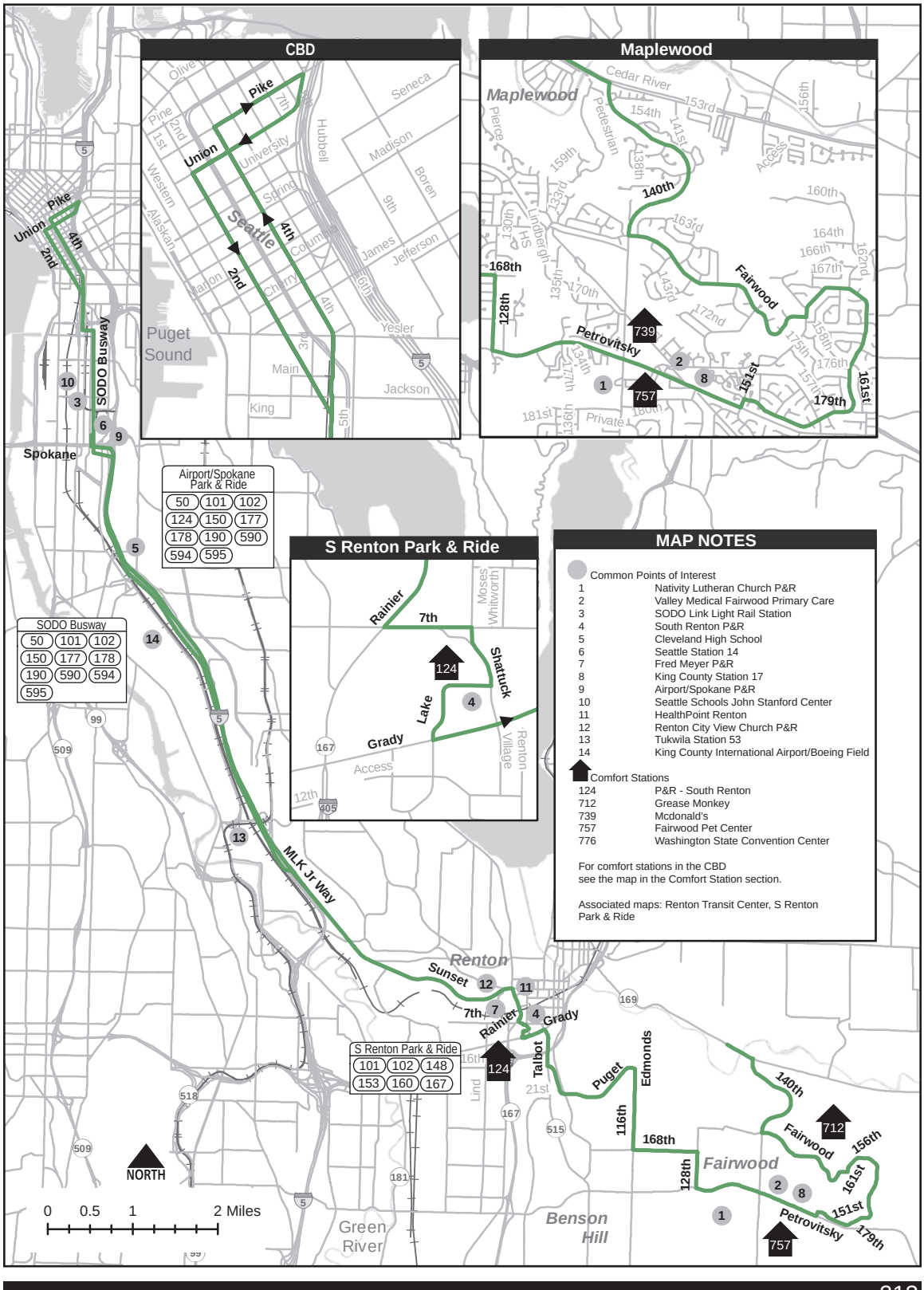
CBD
Maplewood
S Renton Park & Ride
MAP NOTES
Common Points of Interest
1 Nativity Lutheran Church P&R
2 Valley Medical Fairwood Primary Care
3 SODO Link Light Rail Station
4 South Renton P&R
5 Cleveland High School
6 Seattle Station 14
7 Fred Meyer P&R
8 King County Station 17
9 Airport/Spokane P&R
10 Seattle Schools John Stanford Center
11 HealthPoint Renton
12 Renton City View Church P&R
13 Tukwila Station 53
14 King County International Airport/Boeing Field
Comfort Stations
124 P&R - South Renton
712 Grease Monkey
739 Mcdonald's
757 Fairwood Pet Center
776 Washington State Convention Center
For comfort stations in the CBD see the map in the Comfort Station section.
Associated maps: Renton Transit Center, S Renton Park & Ride
Airport/Spokane Park & Ride
50 101 102 124 150 177 178 190 590 594 595
SODO Busway
50 101 102 150 177 178 190 590 594 595
S Renton Park & Ride
101 102 148 153 160 167
Spokane
Renton
Fairwood
Benson Hill
Green River
Puget Sound
Seattle
NORTH
0 0.5 1 2 Miles

## Renton Highlands
**From: Renton Transit Center Bay 6**

♦ Renton TC Bay 6
C Burnett Av S
L S 3 St
L Houser Way S
L Mill Av S
R Bronson Way S
C Bronson Way N
L Sunset Blvd N
R N 3 St
C NE 3 St
C NE 4 St
L Union Av NE
L NE 12 St
R Kirkland Av NE
L NE 16 St
L Harrington Av NE
S

## Renton Transit Center Bay 6
**From: Harrington Av NE/NE 16 St**

♦ Harrington Av NE
L NE 12 St
R Union Av NE
R NE 4 St
C NE 3 St
C N 3 St
L Sunset Blvd N
R Bronson Way N
C Bronson Way S
R S 2 St
L Burnett Av S
S Renton TC Bay 6

| *To* | | *Base* | |
|---|---|---|---|
| Renton Transit Center | 0430 | South Base | 04D9 |
| Renton Highlands | 074E | | |

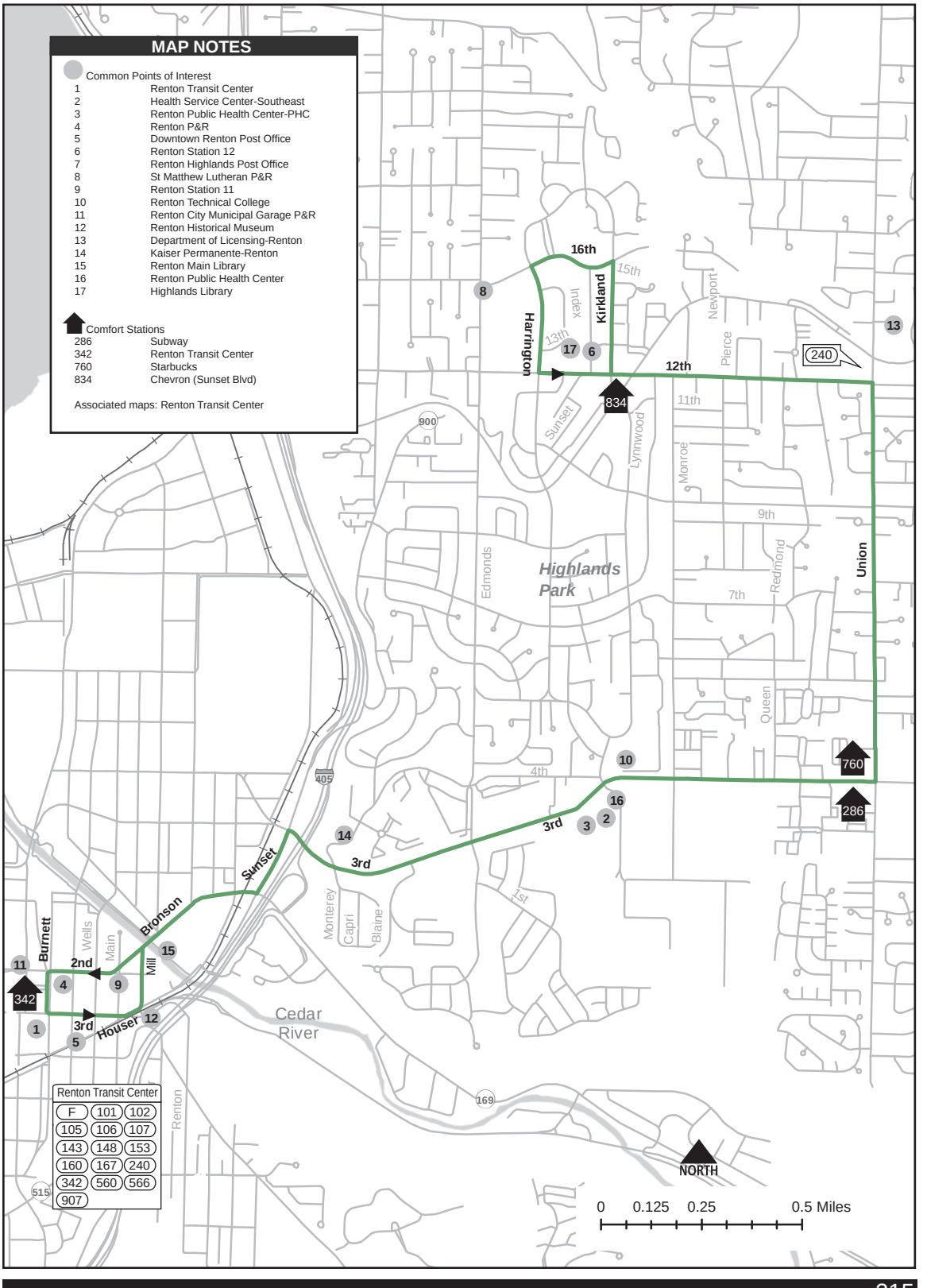
MAP NOTES
Common Points of Interest
1 Renton Transit Center
2 Health Service Center-Southeast
3 Renton Public Health Center-PHC
4 Renton P&R
5 Downtown Renton Post Office
6 Renton Station 12
7 Renton Highlands Post Office
8 St Matthew Lutheran P&R
9 Renton Station 11
10 Renton Technical College
11 Renton City Municipal Garage P&R
12 Renton Historical Museum
13 Department of Licensing-Renton
14 Kaiser Permanente-Renton
15 Renton Main Library
16 Renton Public Health Center
17 Highlands Library
Comfort Stations
286 Subway
342 Renton Transit Center
760 Starbucks
834 Chevron (Sunset Blvd)
Associated maps: Renton Transit Center
16th
15th
Harrington
Kirkland
Index
13th
12th
11th
Newport
Pierce
Sunset
Lynnwood
Monroe
9th
7th
Redmond
Union
Edmonds
Highlands Park
Queen
4th
3rd
1st
Monterey
Capri
Blaine
Sunset
Bronson
Mill
Burnett
Wells
Main
2nd
3rd
Houser
Cedar River
Renton
Renton Transit Center
F 101 102
105 106 107
143 148 153
160 167 240
342 560 566
907
NORTH
0 0.125 0.25 0.5 Miles

## S Massachusetts St/Airport Way S (Central Base)

**From: Renton Transit Center Bay 9**

♦ Renton TC Bay 9 (Burnett Av S)
L S 2 St
R Rainier Av S
L Renton Av Ext
L Renton Av S
R 51 Av S
L Rainier Av S
L S Henderson St
R M.L.King Jr Way S
L Rainier Av S
L S Jackson St
L 5 Av S
S

***When Scheduled from Rainier Av S/ S Henderson St (WB)***

♦ Rainier Av S
C S Henderson St
C regular route

## Renton Transit Center Bay 9

**From: 4 Av S/S Jackson St**

♦ 4 Av S
R S Jackson St
R Rainier Av S
R M.L.King Jr Way S
L S Henderson St
R Rainier Av S
R 51 Av S
L Renton Av S
C Renton Av Ext
R Rainier Av S
L S 3 St
L Burnett Av S
S Renton TC Bay 9

***Sight-Impaired Customers Frequent the Intersection at Rainier Av S/23 Av S***

| *To* | | *Base* | |
|---|---|---|---|
| International District | 0753 | Central Base | 04D3 |
| Rainier Beach Station | 068A | | |
| Renton Transit Center | 0540 | | |

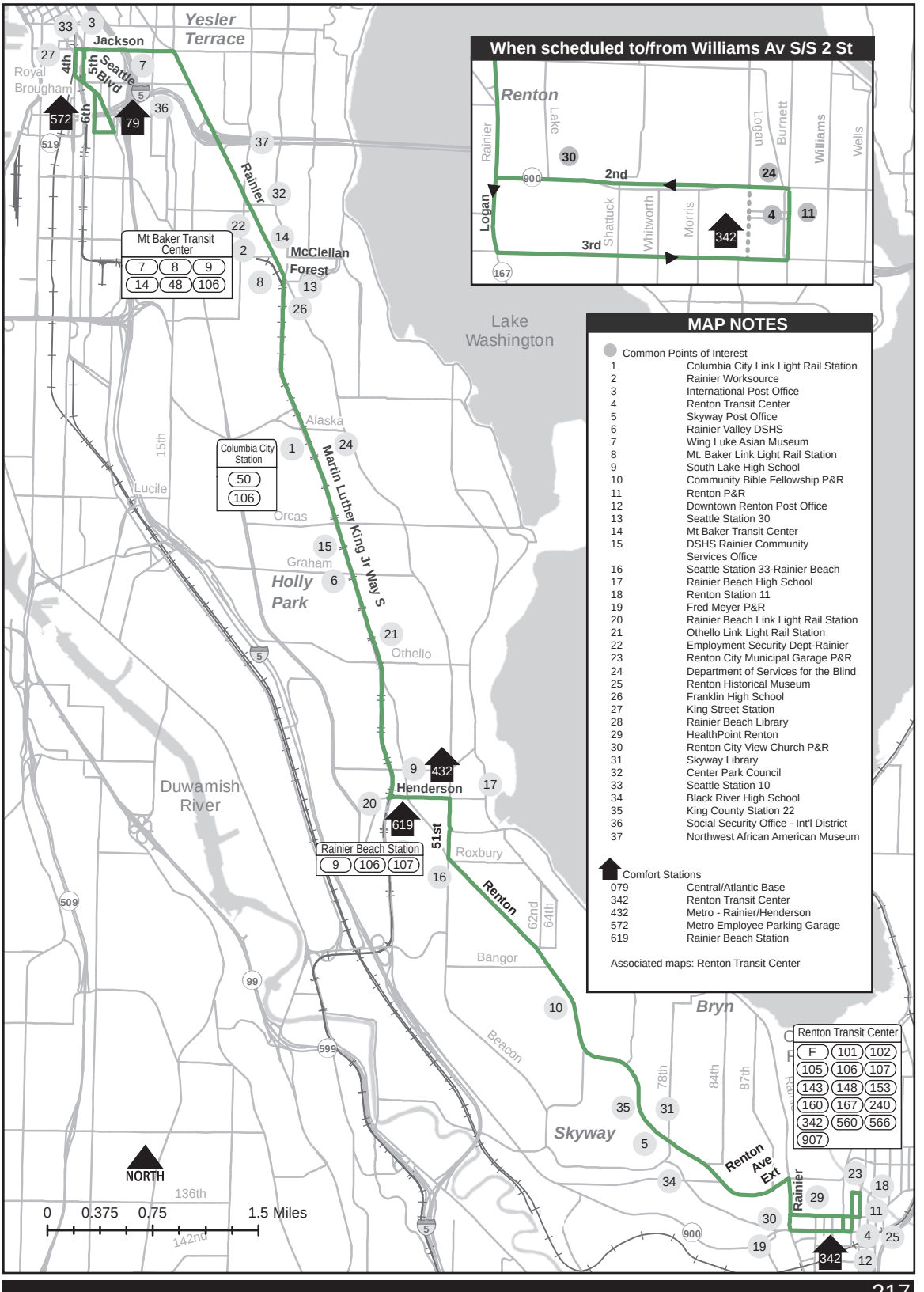


## MAP NOTES

Common Points of Interest

| | |
|---|---|
| 1 | Columbia City Link Light Rail Station |
| 2 | Rainier Worksource |
| 3 | International Post Office |
| 4 | Renton Transit Center |
| 5 | Skyway Post Office |
| 6 | Rainier Valley DSHS |
| 7 | Wing Luke Asian Museum |
| 8 | Mt. Baker Link Light Rail Station |
| 9 | South Lake High School |
| 10 | Community Bible Fellowship P&R |
| 11 | Renton P&R |
| 12 | Downtown Renton Post Office |
| 13 | Seattle Station 30 |
| 14 | Mt Baker Transit Center |
| 15 | DSHS Rainier Community Services Office |
| 16 | Seattle Station 33-Rainier Beach |
| 17 | Rainier Beach High School |
| 18 | Renton Station 11 |
| 19 | Fred Meyer P&R |
| 20 | Rainier Beach Link Light Rail Station |
| 21 | Othello Link Light Rail Station |
| 22 | Employment Security Dept-Rainier |
| 23 | Renton City Municipal Garage P&R |
| 24 | Department of Services for the Blind |
| 25 | Renton Historical Museum |
| 26 | Franklin High School |
| 27 | King Street Station |
| 28 | Rainier Beach Library |
| 29 | HealthPoint Renton |
| 30 | Renton City View Church P&R |
| 31 | Skyway Library |
| 32 | Center Park Council |
| 33 | Seattle Station 10 |
| 34 | Black River High School |
| 35 | King County Station 22 |
| 36 | Social Security Office - Int'l District |
| 37 | Northwest African American Museum |

Comfort Stations

| | |
|---|---|
| 079 | Central/Atlantic Base |
| 342 | Renton Transit Center |
| 432 | Metro - Rainier/Henderson |
| 572 | Metro Employee Parking Garage |
| 619 | Rainier Beach Station |

Associated maps: Renton Transit Center

## S Lander St/15 Av S

### From: Renton Transit Center

♦ Renton TC Bay 2 (from Route 148)
R Logan Av S
L S 2 St
L Rainier Av S
R SW Sunset Blvd
R Hardie Av SW
C Taylor Av NW
L Taylor Pl NW
R 87 Av S
L S 115 Pl
R 84 Av S
L S 114 St
R 80 Av S
L S 114 St
L Cornell Av S
C 74 Av S
R Renton Av S
L 68 Av S
C S 124 St
C 64 Pl S
R Beacon Av S
C 51 Av S
L Rainier Av S
L S Henderson St
C Carkeek Dr S
R 39 Av S
L Beacon Av S
L S Myrtle St
C Swift Av S
L S Albro Pl
R Stanley Av S
L 13 Av S
L S Albro Pl
L Swift Av S
C 15 Av S
R S Lander St
S 15 Av S (fs)

## Renton Transit Center

### From: Beacon Av S/S Lander

♦ Beacon Av S
R S McClellan St
L 15 Av S
L Swift Av S
R S Albro Pl
R Stanley Av S
L 13 Av S
L S Albro Pl
R Swift Av S
C S Myrtle St
R Beacon Av S
C 39 Av S
L Carkeek Dr S
C S Henderson St
R Rainier Av S
R 51 Av S
L S Leo St
R 56 Av S
L S Avon St
R 59 Av S
L Beacon Av S
L 64 Pl S
C S 124 St
C 68 Av S
R Renton Av S
L 74 Av S
C Cornell Av S
R S 114 St
R 80 Av S
L S 114 St
R 84 Av S
L S 115 Pl
R 87 Av S
L Taylor Pl NW
R Taylor Av NW
C Hardie Av SW
L SW Sunset Blvd
C S 3 St
L Logan Av S
R Renton TC rdwy
S Bay 4 (continue as Route 148)

***When Scheduled to Renton Transit Center Bay 10***

Operate regular route
2 3 St
L Burnett Av S
2 Bay 10

Route 107 is grouped with Route 148

| *To* | | *Base* | |
|---|---|---|---|
| Renton | 068C | South Base | 04D9 |
| Beacon Hill Station | 075C | | |

*When thru-routed from 107 to 148, change signs at S 3 St & Rainier Av S.*
*When thru-routed from 148 to 107, change signs at Mill Av S & S 3 St.*

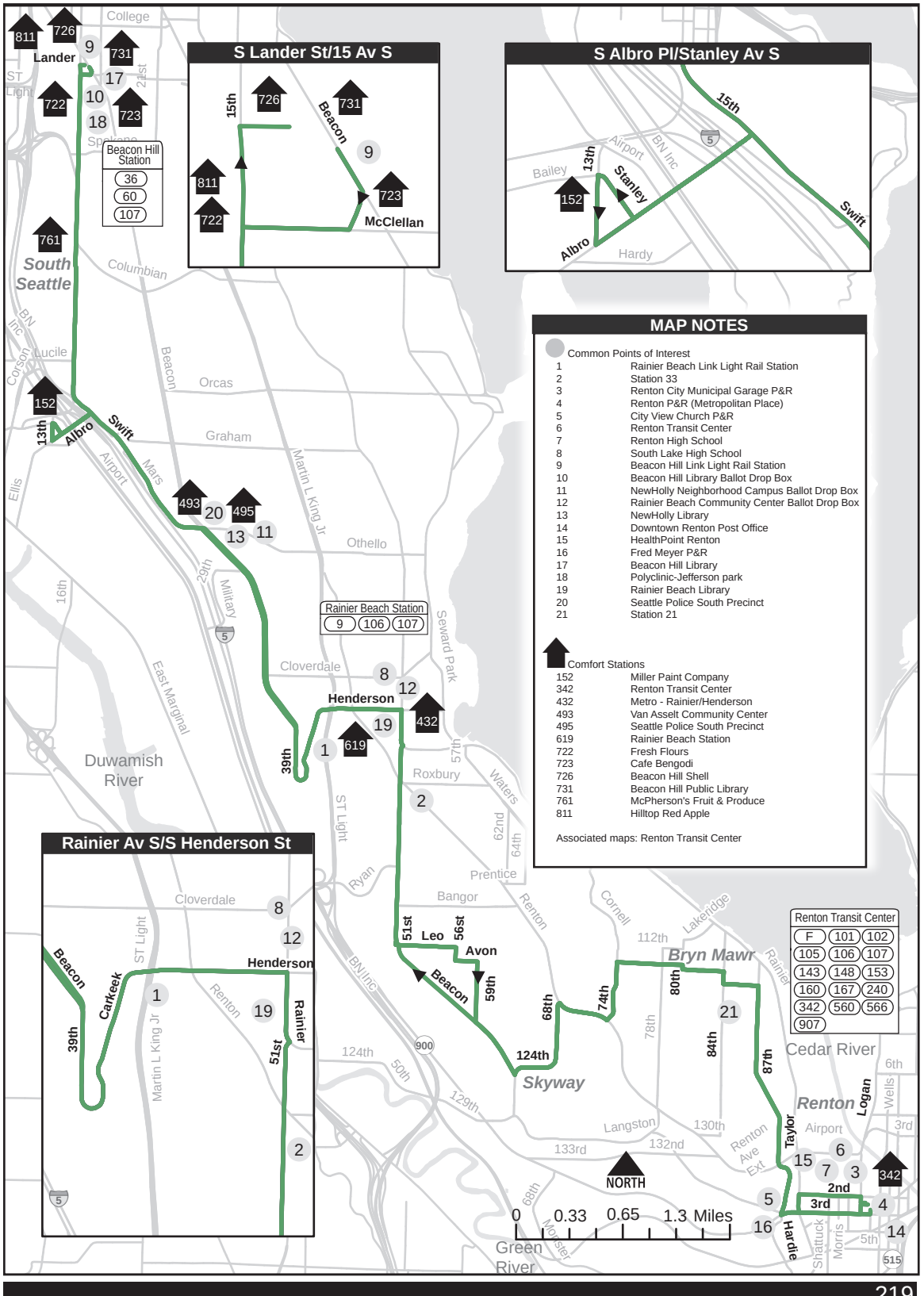
S Lander St/15 Av S
S Albro Pl/Stanley Av S
MAP NOTES
Common Points of Interest
1 Rainier Beach Link Light Rail Station
2 Station 33
3 Renton City Municipal Garage P&R
4 Renton P&R (Metropolitan Place)
5 City View Church P&R
6 Renton Transit Center
7 Renton High School
8 South Lake High School
9 Beacon Hill Link Light Rail Station
10 Beacon Hill Library Ballot Drop Box
11 NewHolly Neighborhood Campus Ballot Drop Box
12 Rainier Beach Community Center Ballot Drop Box
13 NewHolly Library
14 Downtown Renton Post Office
15 HealthPoint Renton
16 Fred Meyer P&R
17 Beacon Hill Library
18 Polyclinic-Jefferson park
19 Rainier Beach Library
20 Seattle Police South Precinct
21 Station 21
Comfort Stations
152 Miller Paint Company
342 Renton Transit Center
432 Metro - Rainier/Henderson
493 Van Asselt Community Center
495 Seattle Police South Precinct
619 Rainier Beach Station
722 Fresh Flours
723 Cafe Bengodi
726 Beacon Hill Shell
731 Beacon Hill Public Library
761 McPherson's Fruit & Produce
811 Hilltop Red Apple
Associated maps: Renton Transit Center
Rainier Av S/S Henderson St
Beacon Hill Station
36
60
107
Rainier Beach Station
9
106
107
Renton Transit Center
F
101
102
105
106
107
143
148
153
160
167
240
342
560
566
907
South Seattle
Skyway
Bryn Mawr
Cedar River
Renton
Duwamish River
Green River
Lander
Henderson
Beacon
McClellan
Albro
Swift
Stanley
Leo
Avon
NORTH
0 0.33 0.65 1.3 Miles

## Downtown Seattle
**From: NE 4 St/Union Av NE**

♦ NE 4 St (Union Av NE) (fs)
C NE 4 St
R Jericho Av NE
C 144 Av SE
L SE 141 St
C SE 142 St
R 154 Av SE
L SE 142 Pl (Orting Rd)
R 156 Av SE
L SE 144 St
L 169 Av SE
R SE 136 St
L 172 Av SE
R SE 134 St
R 182 Av SE
L SE 135 St
L 186 Av SE
R SE 133 Pl
L Lake Kathleen Rd SE
L SE 128 St
C NE 4 St
R Monroe Av NE
L NE 10 St
R NE Sunset Blvd
L Kirkland Av NE
L NE 16 St
R Edmonds Av NE
L NE 27 St
C Kennewick Pl NE
C NE 30 St
R enter N/B I-405
C I-405
R "112 Av SE" (Exit 9)
S Newport Hills Freeway Station
C enter N/B I-405
C I-405
R "I-90 West/Seattle" (Exit 11)
C I-90 regular lanes
C W/B I-90 (merge two lanes to the right) Follow signs to "City Center/ Amtrak"
L 4 Av S
C 4 Av
R Olive Way
L Howell St
S Minor St (ns)

***When Scheduled from Monroe Av NE/NE 4 St (N/B)***
♦ Monroe Av NE (4 Av) (fs)
C regular route

***Express Lanes Advisory***
*Never enter express lanes if signage is blank or closed*

## Lake Kathleen
**From: 2 Av/Cedar St**

♦ 2 Av (Cedar St) (fs)
C 2 Av
C 2 Av Ext S
C 4 Av S
R "I-90 East/Spokane" Exit
L Edgar Martinez Dr S
C I-90
C I-90 Bus/Carpool lanes
R I-90 regular lane east of Rainier Av S freeway station; use left-side HOV lane after 77 Av SE
C HOV lane "I-90 East/Jct I-405/Buses/Carpools Only"
C HOV left lane ("Jct I-405/ Bellevue Way/Exit Only")
R "Jct I-405 Everett/Renton" exit
R "I-405 South/ Renton/Tacoma" exit
C I-405
R "Lake Washington Blvd" (Exit 9)
S Newport Hills Freeway Station
C enter S/B I-405
C I-405
R "NE 30 St" (Exit 6)
L N 30 St
C NE 30 St
C Kennewick Pl NE
C NE 27 St
R Edmonds Av NE
L NE 16 St
R Kirkland Av NE
R NE Sunset Blvd
L NE 10 St
R Monroe Av NE
L NE 4 St
C SE 128 St
R Lk Kathleen Rd SE
R SE 133 Pl
L 184 Av SE
R SE 135 St
R 182 Av SE
L SE 134 St
L 172 Av SE
R SE 136 St
L 169 Av SE
R SE 144 St
R 156 Av SE
L SE 142 Pl (Orting Rd)
R 154 Av SE
L SE 142 St
C SE 141 St
R 144 Av SE
C Jericho Av NE
S NE 4 St (ns)

***When S/B I-405 is Congested***
R "Coal Creek Pkwy" (Exit 10)
C enter S/B I-405
C I-405

***When Scheduled to Monroe Av NE/NE 4 St (S/B)***
***S*** NE 4 St (ns)

**Awareness Areas**
*4 Av/Pike St*
*4 Av/Union St*

| *To* | | *Base* | |
|---|---|---|---|
| Seattle | 0033 | South Base | 04D9 |
| Lake Kathleen | 0335 | | |
| Monroe NE/NE 4th (Via I-90) | 032D | | |

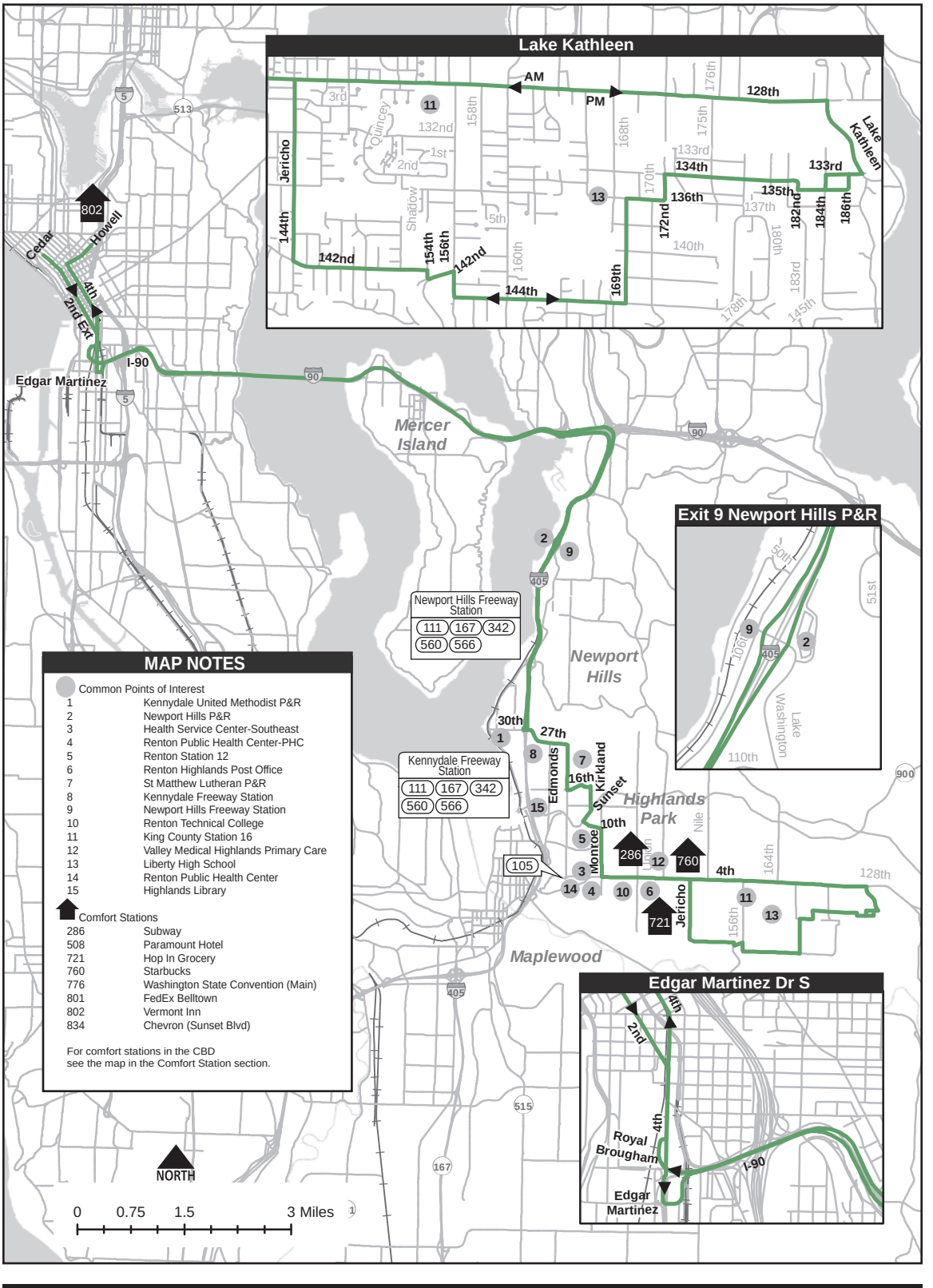


## MAP NOTES

Common Points of Interest

| | |
|---|---|
| 1 | Kennydale United Methodist P&R |
| 2 | Newport Hills P&R |
| 3 | Health Service Center-Southeast |
| 4 | Renton Public Health Center-PHC |
| 5 | Renton Station 12 |
| 6 | Renton Highlands Post Office |
| 7 | St Matthew Lutheran P&R |
| 8 | Kennydale Freeway Station |
| 9 | Newport Hills Freeway Station |
| 10 | Renton Technical College |
| 11 | King County Station 16 |
| 12 | Valley Medical Highlands Primary Care |
| 13 | Liberty High School |
| 14 | Renton Public Health Center |
| 15 | Highlands Library |

Comfort Stations

| | |
|---|---|
| 286 | Subway |
| 508 | Paramount Hotel |
| 721 | Hop In Grocery |
| 760 | Starbucks |
| 776 | Washington State Convention (Main) |
| 801 | FedEx Belltown |
| 802 | Vermont Inn |
| 834 | Chevron (Sunset Blvd) |

For comfort stations in the CBD see the map in the Comfort Station section.

## Downtown Seattle (AM routing)

**From: 26 Av SW/SW 116 St**

♦ 26 Av SW
R SW Roxbury St
L Olson Pl SW
R enter Myers Way P&R
C through P&R
L Myers Way S
C 1 Av S
R enter N/B SR-509 ("To Seattle SR-99/I-5")
C SR-509
C 1 Av S Bridge (SR-99)
L E Marginal Way S (SR-99)
C SR-99
R "Alaskan Way S/ Downtown" exit
C Alaskan Way S
C Alaskan Way
R Columbia St

***Slow Order:***
*5 mph on Columbia St crossing 1 Av and 2 Av*

L 3 Av
S Union St

***When Scheduled to SW Roxbury St/15 Av SW***
(15 Av SW) (fs)

## Shorewood (PM routing)

**From: 2 Av/Bell St**

♦ 2 Av (fs) (Bell St)
C 2 Av
R Columbia St

***Slow Order:***
*10 mph (5 mph on wet pavement) or less on Columbia St between 2 Av and 1 Av*

L Alaskan Way
C Alaskan Way S
C SR-99 (South)
R 1 Av S Bridge
C 1 Av S (SR-509)
R "White Center/ Myers Way S" exit
C 1 Av S
C Myers Way S
R enter Myers Way P&R
C through P&R
L Myers Way S
L Olson Pl SW
R SW Roxbury St
L 26 Av SW
R SW 114 St
L 28 Av SW
L SW 116 St
L 26 Av SW
S

**Awareness Areas**
*3 Av/Union St*

| *To* | | *Base* | |
|---|---|---|---|
| Downtown Seattle | 01F7 | Central Base | 04D3 |
| Shorewood | 01F6 | | |
| White Center shuttle | 0272 | | |

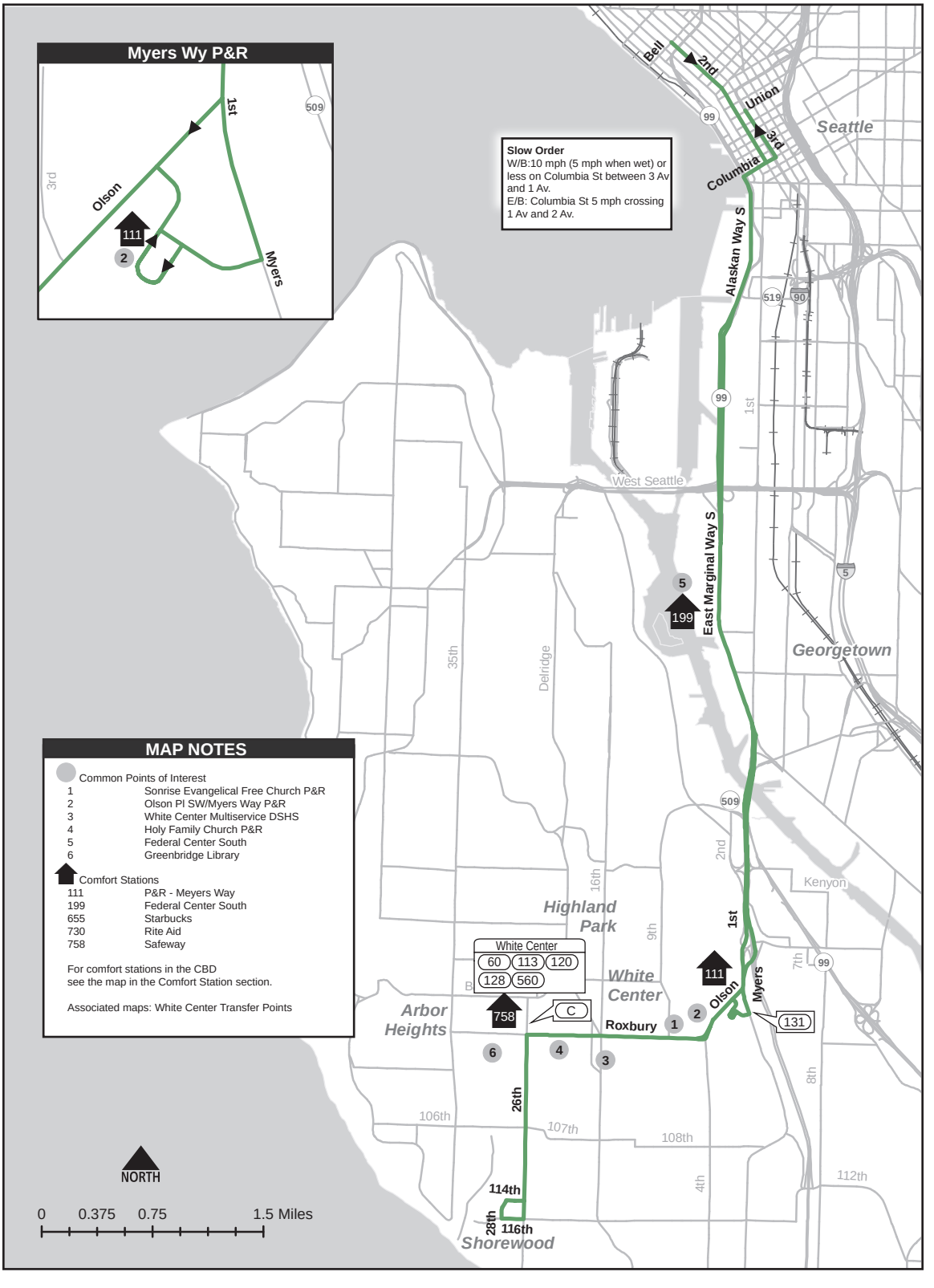
Myers Wy P&R
1st
509
3rd
Olson
111
2
Myers
Slow Order
W/B:10 mph (5 mph when wet) or less on Columbia St between 3 Av and 1 Av.
E/B: Columbia St 5 mph crossing 1 Av and 2 Av.
Bell
2nd
Union
3rd
Columbia
99
Seattle
Alaskan Way S
519
90
1st
West Seattle
East Marginal Way S
5
199
Georgetown
35th
Delridge
509
2nd
16th
Kenyon
Highland Park
9th
1st
White Center
60
113
120
128
560
7th
99
111
Olson
Myers
White Center
758
C
Arbor Heights
Roxbury
1
2
131
6
4
3
8th
26th
106th
107th
108th
4th
112th
114th
28th
116th
Shorewood
MAP NOTES
Common Points of Interest
1 Sonrise Evangelical Free Church P&R
2 Olson Pl SW/Myers Way P&R
3 White Center Multiservice DSHS
4 Holy Family Church P&R
5 Federal Center South
6 Greenbridge Library
Comfort Stations
111 P&R - Meyers Way
199 Federal Center South
655 Starbucks
730 Rite Aid
758 Safeway
For comfort stations in the CBD see the map in the Comfort Station section.
Associated maps: White Center Transfer Points
NORTH
0 0.375 0.75 1.5 Miles

## Downtown Seattle
### From: Union Av NE/NE 3 Ct

♦ Union Av NE
C Union Av SE
L SE 4 St

***Slow Order***
*15 mph or less on SE 4 St between Union Av SE & Chelan Av SE*

L Chelan Av SE
L SE 2 Pl
R Union Av SE
C Union Av NE (132 Av SE)
R NE Sunset Blvd
L Duvall Av NE
C Coal Creek Pkwy SE
R Newcastle Golf Club Rd
L Newcastle Way
R 123 Av SE
L SE 60 St
R 119 Av SE

***Slow Order***
*20 mph or less on 119 Av SE between SE 48 St & SE 60 St*

L Coal Creek Pkwy SE
R enter N/B I-405
C I-405
R "I-90 West/Seattle" (Exit 11)
C I-90 regular lanes
C W/B I-90 (merge two lanes to the right) Follow signs to "City Center/ Amtrak"
L 4 Av S
C 4 Av
R Olive Way
L Howell St
S Minor St (ns)

***Express Lanes Advisory***
*Never enter express lanes if signage is blank or closed*

## Renton Highlands
### From: 2 Av/Bell St

♦ 2 Av (Bell St) (fs)
C 2 Av
C 2 Av Ext S
C 4 Av S
R "I-90 East/Spokane" exit
L Edgar Martinez Dr S
C I-90
C I-90 Bus/Carpool lanes
C HOV lane "I-90 East/Jct I-405/Buses/Carpools"
C HOV left lane("Jct I-405/ Bellevue Way/Exit Only")
R "Jct I-405 Everett/Renton" exit
R "I-405 South/ Renton/Tacoma" exit
C I-405
R "Coal Creek Pkwy" (Exit 10)
L Coal Creek Pkwy SE
R 119 Av SE

***Slow Order***
*20 mph or less on 119 Av SE between SE 48 St & SE 60 St*

L SE 60 St
R 123 Av SE
L Newcastle Way
R Newcastle Golf Club Rd
L Coal Creek Pkwy SE
C Duvall Av NE
R NE Sunset Blvd
L Union Av NE
C Union Av SE
L SE 4 St

***Slow Order***
*15 mph or less on SE 4 St between Union Av SE & Chelan Av SE*

L Chelan Av SE
L SE 2 Pl
S

**Awareness Areas**
*4 Av S/Seattle Blvd S*

| *To* | | *Base* | |
|---|---|---|---|
| Downtown Seattle | 0035 | Central Base | 04D3 |
| Renton Highlands | 07D9 | | |

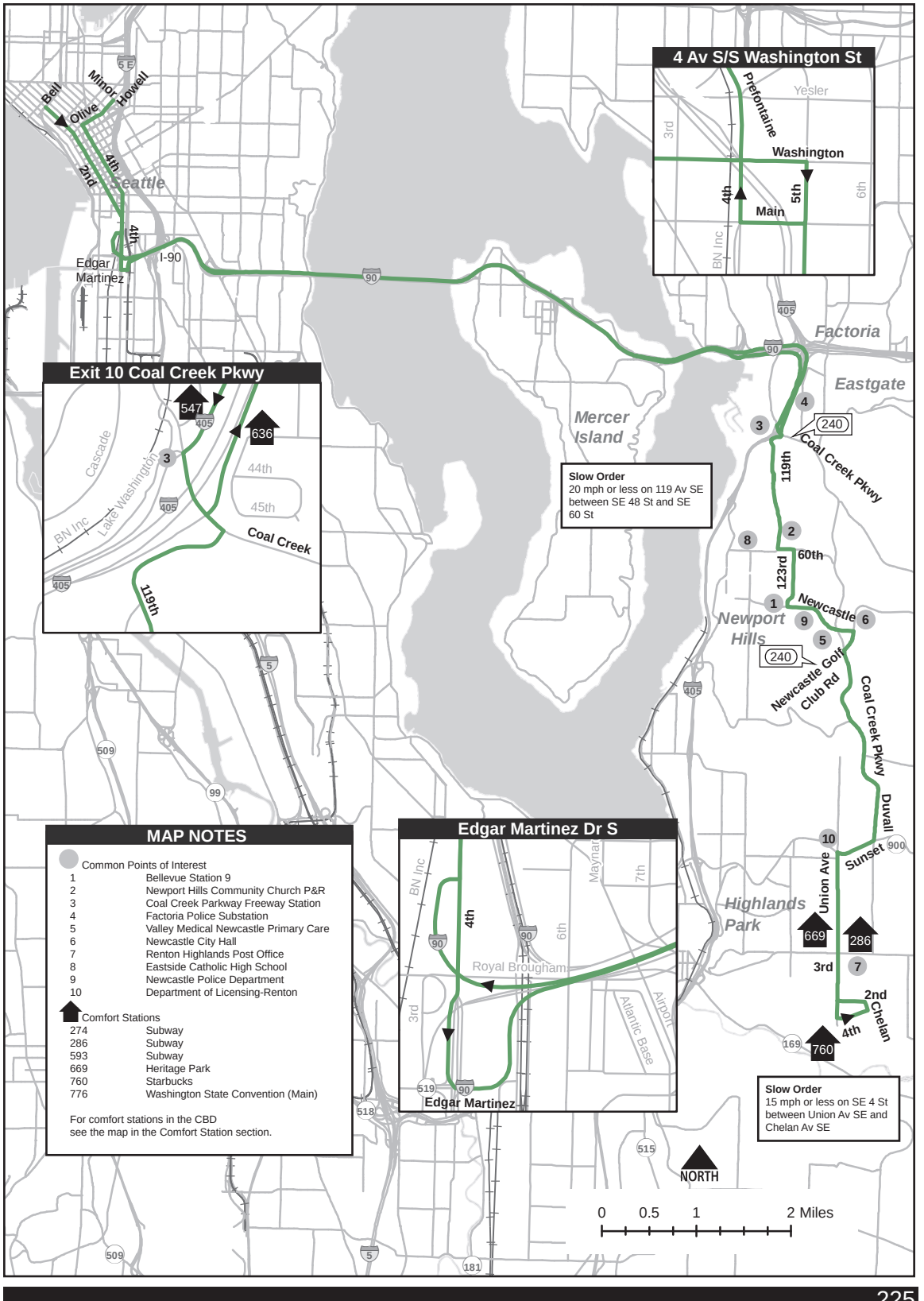
4 Av S/S Washington St
Yesler
Prefontaine
3rd
Washington
4th
5th
Main
6th
BN Inc
Exit 10 Coal Creek Pkwy
547
636
Cascade
Lake Washington
BN Inc
44th
45th
Coal Creek
119th
Edgar / Martinez
I-90
Seattle
Bell
Olive
Minor
Howell
2nd
4th
Mercer Island
Factoria
Eastgate
Coal Creek Pkwy
119th
123rd
60th
Newcastle
Newcastle Golf Club Rd
Coal Creek Pkwy
Duvall
Sunset
Union Ave
Highlands Park
669
286
3rd
2nd
Chelan
4th
760
Newport Hills
Slow Order
20 mph or less on 119 Av SE between SE 48 St and SE 60 St
Slow Order
15 mph or less on SE 4 St between Union Av SE and Chelan Av SE
Edgar Martinez Dr S
BN Inc
4th
6th
Royal Brougham
Maynard
7th
Atlantic Base
Airport
3rd
Edgar Martinez
MAP NOTES
Common Points of Interest
1 Bellevue Station 9
2 Newport Hills Community Church P&R
3 Coal Creek Parkway Freeway Station
4 Factoria Police Substation
5 Valley Medical Newcastle Primary Care
6 Newcastle City Hall
7 Renton Highlands Post Office
8 Eastside Catholic High School
9 Newcastle Police Department
10 Department of Licensing-Renton
Comfort Stations
274 Subway
286 Subway
593 Subway
669 Heritage Park
760 Starbucks
776 Washington State Convention (Main)
For comfort stations in the CBD see the map in the Comfort Station section.
NORTH
0 0.5 1 2 Miles

## Downtown Seattle

**From: Fauntleroy Ferry Terminal**

***See 116/118/119 Special Ferry Landing Instruction Page***

♦ Fauntleroy Ferry
L Fauntleroy Way SW
R SW Avalon Way
R SW Spokane St
L SW Spokane St (lower level)
C SW Spokane St
R "SR-99 (South)/Harbor Island/Terminal 5 Overpass" exit (from Bus-Only lane)
C SW Spokane St
C S Spokane St
C "I-5/SR-99 (North)/ Columbia Way" exit
C "1 Av S" exit
L 1 Av S
R Edgar Martinez Dr S
L 4 Av S
2 4 Av S Island Stop at 4/S Jackson St
L Prefontaine Pl S
C 3 Av
2 Cedar St
S

***When Scheduled from SW Brace Point Dr/ 45 Av SW***

♦ SW Brace Point Dr
L SW Wildwood Pl
R Fauntleroy Way SW
C regular route

**Allow off board fare collection in designated area on 3 Av in the CBD.**

## Fauntleroy Ferry Terminal

**From: 3 Av/Bell St**

♦ 3 Av
C 3 Av S
L 2 Av Ext S
C 4 Av S (move to far right lane)
C ramp "To Ferries/East I-90/I-5/Spokane" exit only
R Edgar Martinez Dr S
L 1 Av S
C on-ramp to W Seattle Bridge (left lane)
R "Terminal 18/Harbor Island/11 Av" exit
C SW Spokane St (from left Bus-Only lane)
L SW Spokane St (from middle lane at bottom of ramp)
C SW Spokane St (stay in right lane)
L SW Avalon Way
L Faunltleroy Way SW
C Fauntleroy Way SW
L SW Wildwood Pl
R 45 Av SW
L SW Brace Point Dr
S

***See 116/118/119 Special Ferry Landing Instruction Page***

Route 116 is grouped with Routes 118, 119

| *To* | | *Base* | |
|---|---|---|---|
| Downtown Seattle | 0587 | South Base | 04D9 |
| Fauntleroy | 0589 | | |

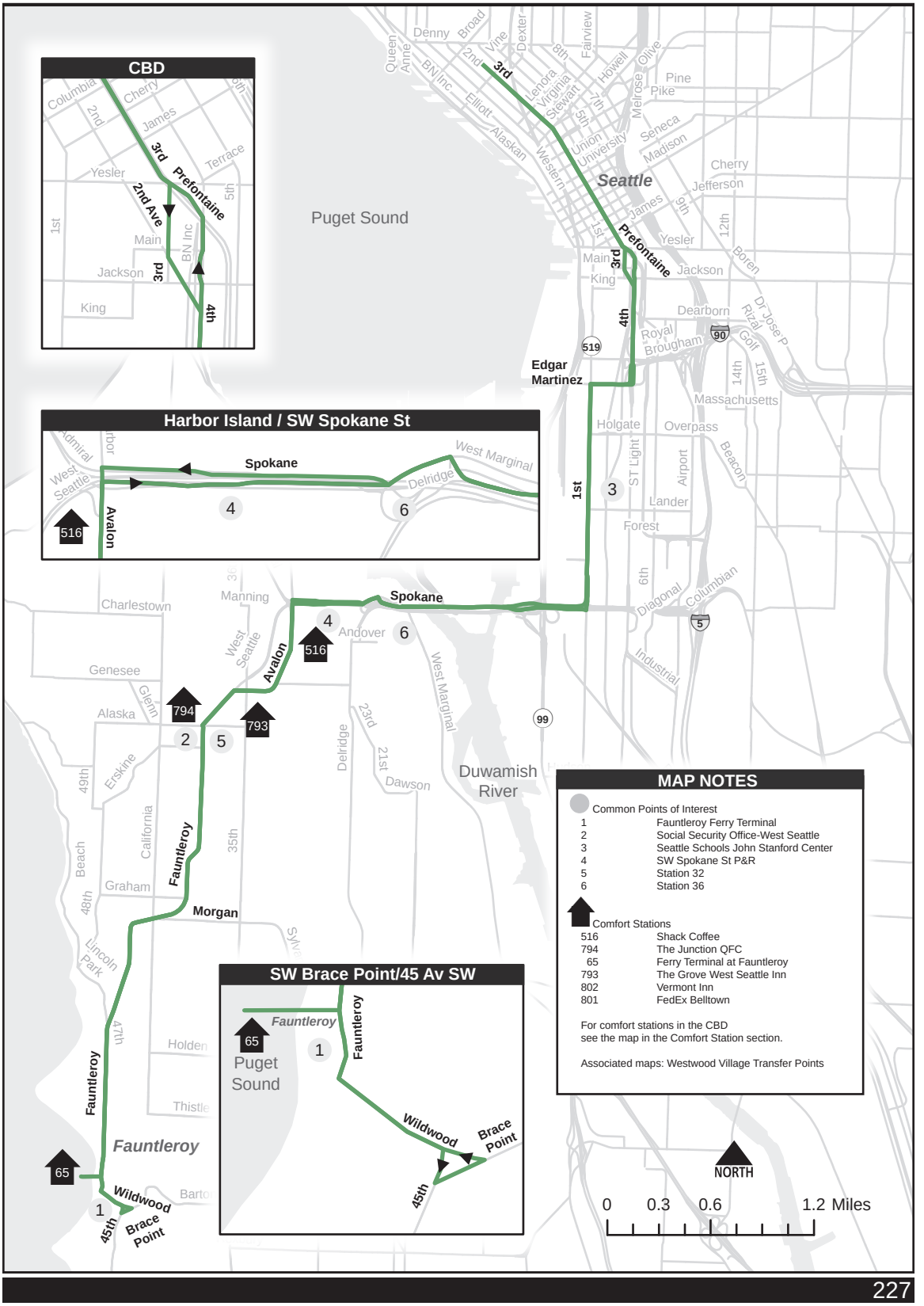
CBD
Columbia
Cherry
2nd
James
3rd
Prefontaine
Terrace
Yesler
2nd Ave
5th
1st
Main
BN Inc
Jackson
3rd
King
4th
Puget Sound
Seattle
Denny
Broad
Vine
Dexter
Fairview
Queen Anne
2nd
3rd
8th
Howell
Olive
Pine
Pike
Melrose
BN Inc
Elliott
Alaskan
Lenora
Virginia
Stewart
7th
5th
Union
University
Seneca
Madison
Western
Cherry
Jefferson
James
9th
12th
Yesler
Main
3rd
Prefontaine
Jackson
King
4th
Boren
Dearborn
Rizal
Dr Jose P
Royal
Brougham
519
90
Golf
14th
15th
Edgar Martinez
Massachusetts
Harbor Island / SW Spokane St
Admiral
West Seattle
Spokane
West Marginal
Delridge
Avalon
516
4
6
Holgate
Overpass
ST Light
Airport
Beacon
1st
3
Lander
Forest
6th
Diagonal
Columbian
5
Industrial
Charlestown
Manning
Spokane
West Seattle
Avalon
4
516
Andover
6
Genesee
Glenn
794
Alaska
2
5
793
West Marginal
99
23rd
21st
Dawson
Delridge
Duwamish River
49th
Erskine
California
Beach
48th
Fauntleroy
35th
Graham
Morgan
Lincoln Park
Sylvan
47th
Holden
Thistle
Fauntleroy
65
Wildwood
Barton
1
45th
Brace Point
SW Brace Point/45 Av SW
Fauntleroy
65
Puget Sound
1
Fauntleroy
Wildwood
Brace Point
45th
MAP NOTES
Common Points of Interest
1 Fauntleroy Ferry Terminal
2 Social Security Office-West Seattle
3 Seattle Schools John Stanford Center
4 SW Spokane St P&R
5 Station 32
6 Station 36
Comfort Stations
516 Shack Coffee
794 The Junction QFC
65 Ferry Terminal at Fauntleroy
793 The Grove West Seattle Inn
802 Vermont Inn
801 FedEx Belltown
For comfort stations in the CBD
see the map in the Comfort Station section.
Associated maps: Westwood Village Transfer Points
NORTH
0 0.3 0.6 1.2 Miles

## Downtown Seattle

**From: Vashon Hwy SW/SW Burton Dr**

♦ Vashon Hwy SW
L 103 Av SW
L Vashon Ferry Dock
2 Vashon Ferry Terminal

***See 116/118/119 Special Ferry Landing Instruction Page***

♦ Fauntleroy Ferry Dock
L Fauntleroy Way SW
R SW Avalon Way
R SW Spokane
L SW Spokane St (lower level)
C SW Spokane St
R "SR-99 (South)/Harbor Island/Terminal 5 Overpass" exit (from Bus-Only lane)
C SW Spokane St
C S Spokane St
C "I-5/SR-99 (North)/ Columbian Way" exit
C "1 Av S" exit
R 1 Av S
L 1 Av S
R Edgar Martinez Dr S
L 4 Av S
L 4 Av S Island Stop at 4 Av S/S Jackson St
L Prefontaine Pl S
C 3 Av
2 Cedar St
S

***When Scheduled from Tahlequah***

♦ SW Tahlequah Rd
C Vashon Hwy SW
C regular route

**Allow off board fare collection in designated area on 3 Av in the CBD.**

## Vashon Island

**From: 3 Av/Bell St**

♦ 3 Av
C 3 Av S
L 2 Av Ext S
C 4 Av S (move to far right lane)
C ramp "To Ferries/East I-90/I-5/Spokane" exit only
R Edgar Martinez Dr S
L 1 Av S
C on-ramp to W Seattle Bridge (left lane)
R "Terminal 18/Harbor Island/11 Av"exit
C SW Spokane St (from left Bus-Only lane)
L SW Spokane St (from middle lane at bottom of ramp)
C SW Spokane St (stay in right lane)
L SW Avalon Way
L Fauntleroy Way SW
C Fauntleroy Way SW
R enter Fauntleroy Ferry Terminal

***See 116/118/119 Special Ferry Landing Instruction Page***

C Vashon Hwy SW
R SW Burton Dr
R 105 Av SW
R SW 238 St
R 104 Av SW
L Burton Dr SW
L Vashon Hwy SW
S

***When Scheduled via Ellisport/Portage***

Operate regular route

2 Vashon Hwy SW
L SW 204 St
C SW Ellisport Rd
R Dockton Rd SW
R Portage Way SW
R SW Quartermaster Dr
L Vashon Hwy SW
C regular route

***When Scheduled to Tahlequah***

Operate regular route

2 Vashon Hwy SW
L 131 Av SW
R SW Tahlequah Rd
S ferry terminal (ns)

***See Route 116 for map instructions when traveling between the CBD and the Fauntleroy Ferry Terminal***

Route 118 is grouped with Routes 116, 119

| *To* | | *Base* | |
|---|---|---|---|
| Downtown Seattle | 01FE | South Base | 04D9 |
| Vashon Ferry (shuttle) | 0202 | | |
| Vashon Island | 01FC | | |
| To Tahlequah | 05C9 | | |
| To Burton | 05CA | | |

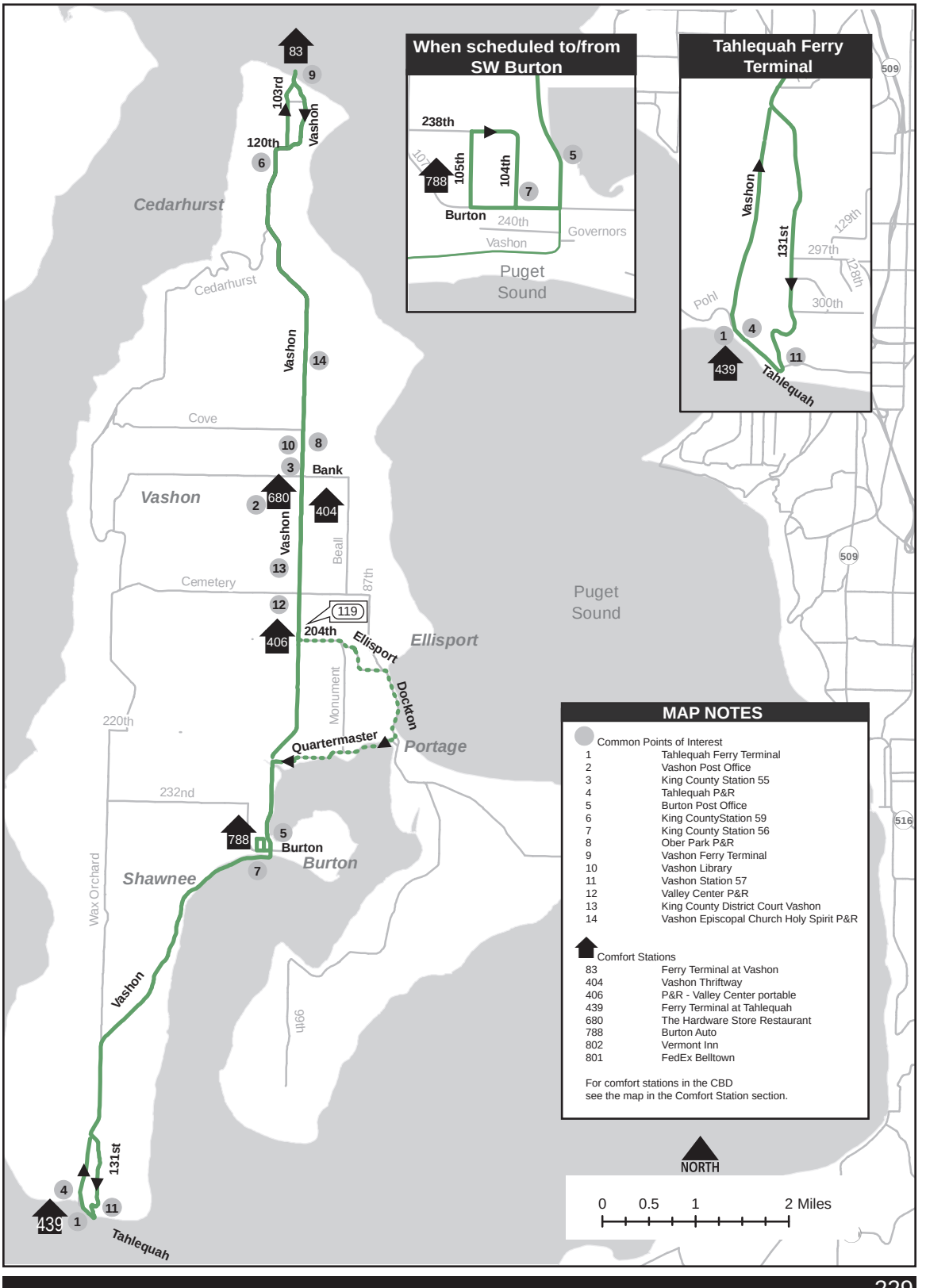
When scheduled to/from SW Burton
238th
105th
104th
788
Burton
240th
Vashon
Governors
Puget Sound
Tahlequah Ferry Terminal
Vashon
131st
129th
297th
128th
Pohl
300th
439
Tahlequah
509
Cedarhurst
Cedarhurst
Vashon
Cove
Vashon
Bank
680
404
Beall
87th
Cemetery
119
204th
Ellisport
406
Ellisport
Monument
Dockton
Quartermaster
Portage
220th
232nd
788
Burton
Burton
Shawnee
Wax Orchard
Vashon
99th
131st
439
Tahlequah
Puget Sound
509
516
MAP NOTES
Common Points of Interest
1 Tahlequah Ferry Terminal
2 Vashon Post Office
3 King County Station 55
4 Tahlequah P&R
5 Burton Post Office
6 King CountyStation 59
7 King County Station 56
8 Ober Park P&R
9 Vashon Ferry Terminal
10 Vashon Library
11 Vashon Station 57
12 Valley Center P&R
13 King County District Court Vashon
14 Vashon Episcopal Church Holy Spirit P&R
Comfort Stations
83 Ferry Terminal at Vashon
404 Vashon Thriftway
406 P&R - Valley Center portable
439 Ferry Terminal at Tahlequah
680 The Hardware Store Restaurant
788 Burton Auto
802 Vermont Inn
801 FedEx Belltown
For comfort stations in the CBD
see the map in the Comfort Station section.
NORTH
0 0.5 1 2 Miles

## Downtown Seattle

**From: SW 264 St/99 Av SW**

♦ SW 264 St
R 99 Av SW
R SW Dock St
C Dockton Rd SW
R SW 260 St
L 79 Av SW
C SW 256 St
L 75 Av SW
L SW 248 St
R Dockton Rd SW
L SW Ellisport Rd
C SW 204 St
R Vashon Hwy SW
L 103 Av SW
L Vashon Ferry Dock
2 Vashon Ferry Terminal

***When Scheduled via Dockton Rd SW***
Operate regular route

2 Dockton Rd SW
C Dockton Rd SW
L SW Ellisport Rd
C regular route

***If Scheduled To/From Vashon Ferry Terminal, see 116/118/119 Special Ferry Landing Instruction Page***

***If Scheduled to/ from Fauntleroy Ferry Terminal, see 116/118/119 Special Ferry Landing Instruction Page***

♦ Fauntleroy Ferry
L Fauntleroy Way SW
R SW Avalon Way
R SW Spokane St
L SW Spokane St (lower level)
C SW Spokane St
R "SR-99 (South)/Harbor Island/Terminal 5 Overpass" exit (from Bus-Only lane)
C SW Spokane St
C S Spokane St
C "I-5/SR-99 (North)/ Columbian Way" exit
C "1 Av S" exit
L 1 Av S
R Edgar Martinez Dr S
L 4 Av S
2 4 Av S Island Stop at 4/S Jackson St
L Prefontaine Pl S
C 3 Av
2 Cedar St
S

**Allow off board fare collection in designated area on 3 Av in the CBD.**

## Vashon Island (Dockton)

**From: 3 Av/Bell St**

♦ 3 Av
C 3 Av S
L 2 Av Ext St
C 4 Av S (move to far right lane)
C ramp "To Ferries/ East I-90/I-5/Spokane" exit only
R Edgar Martinez Dr S
L 1 Av S
C on-ramp to West Seattle Bridge
R "Terminal 18/Harbor Island/11 Av" exit
C SW Spokane St (from left Bus-Only lane)
L SW Spokane St (from middle lane at bottom of ramp)
C SW Spokane St (stay in right lane)
L SW Avalon Way
L Fauntleroy Way SW
C Fauntleroy Way SW
R enter Fauntleroy Ferry Terminal

***See 116/118/119 Special Ferry Landing Instruction Page***

***See Route 116 for map instructions when traveling between the CBD and the Fauntleroy Ferry Terminal***

***If Scheduled To/From Vashon FerryTerminal, see 116/118/119 Special Ferry Landing Instruction Page***

***If Scheduled to/ from Fauntleroy Ferry Terminal, see 116/118/119 Special Ferry Landing Instruction Page***

♦ Vashon Ferry
C Vashon Hwy SW
L SW 204 St
C SW Ellisport Rd
R Dockton Rd SW
L SW 248 St
R 75 Av SW
R SW 256 St
C 79 Av SW
C SW 260 St
L Dockton Rd SW
C SW Dock St
L 99 Av SW
L SW Windmill St

***Slow Order***
*15 mph or less on SW Windmill St between 99 Av SW & 97 Av SW*

R 97 Av SW
R SW 264 St
S

***When Scheduled via Dockton Rd SW***
Operate regular route

2 Dockton Rd SW
C Dockton Rd SW
C SW Dock St
C regular route

Route 119 is grouped with Routes 116, 118

| *To* | | *Base* | |
|---|---|---|---|
| Downtown Seattle | 0206 | South Base | 04D9 |
| Vashon Ferry (shuttle) | 0208 | | |
| Vashon Island | 0204 | | |
| Dockton | 05CB | | |
| Valley Center P&R | 068B | | |

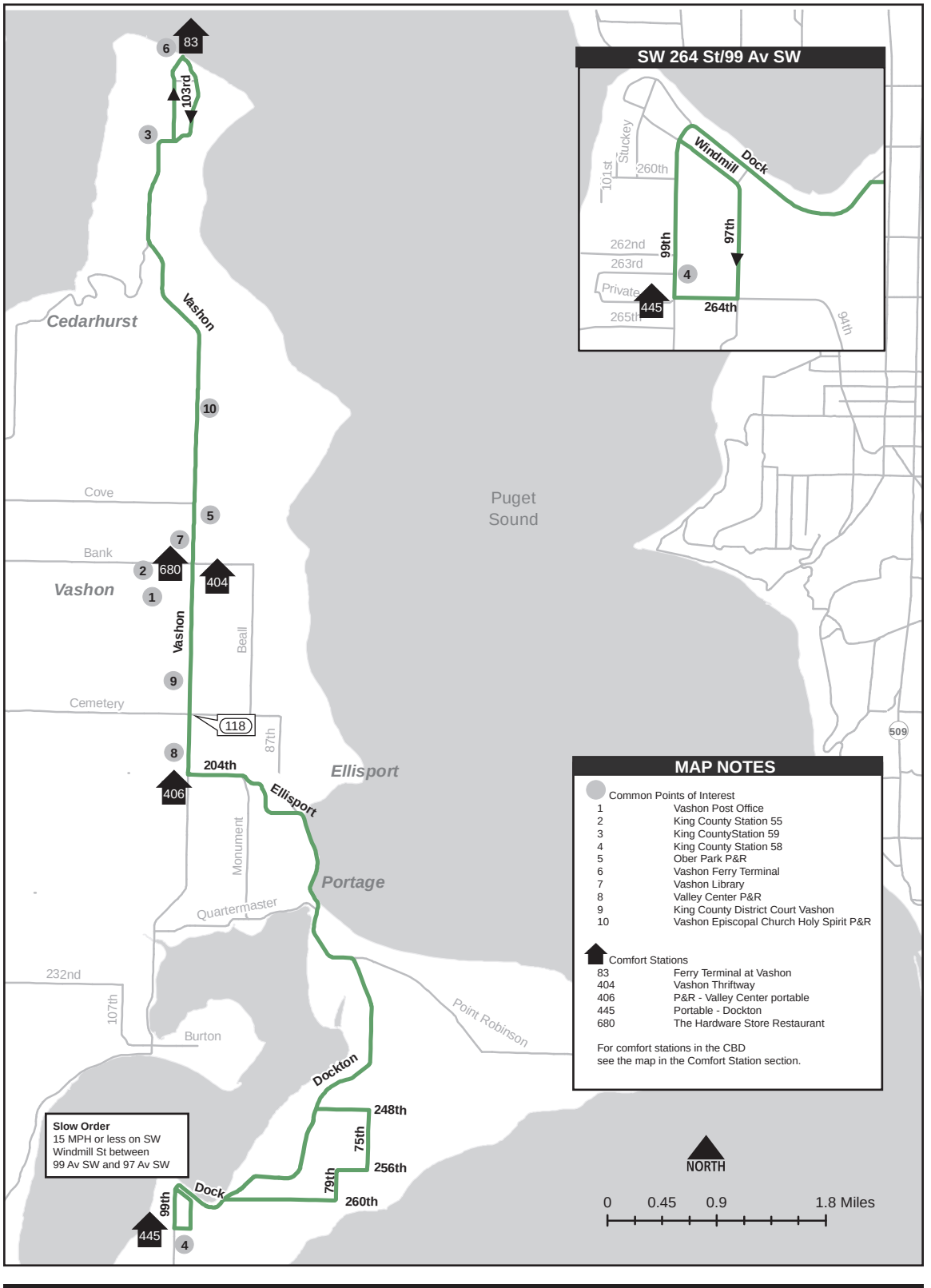
SW 264 St/99 Av SW
Stuckey
101st
260th
Windmill
Dock
99th
97th
262nd
263rd
Private
445
264th
265th
94th
4
Cedarhurst
Vashon
103rd
83
6
3
10
Cove
5
Bank
7
2
680
404
1
Vashon
Vashon
Beall
9
Cemetery
118
87th
8
204th
406
Ellisport
Ellisport
Monument
Portage
Quartermaster
232nd
107th
Burton
Point Robinson
Dockton
248th
75th
256th
79th
260th
Dock
99th
445
4
Puget
Sound
509
Slow Order
15 MPH or less on SW
Windmill St between
99 Av SW and 97 Av SW
MAP NOTES
Common Points of Interest
1 Vashon Post Office
2 King County Station 55
3 King CountyStation 59
4 King County Station 58
5 Ober Park P&R
6 Vashon Ferry Terminal
7 Vashon Library
8 Valley Center P&R
9 King County District Court Vashon
10 Vashon Episcopal Church Holy Spirit P&R
Comfort Stations
83 Ferry Terminal at Vashon
404 Vashon Thriftway
406 P&R - Valley Center portable
445 Portable - Dockton
680 The Hardware Store Restaurant
For comfort stations in the CBD
see the map in the Comfort Station section.
NORTH
0 0.45 0.9 1.8 Miles

***Routes 116/118/119***

***Express Stop Instructions***

***N/B Express***

*Make no stops between Fauntleroy Way SW/SW Oregon St & 4 Av S/ S Royal Brougham Way except at:*

- 1 Av S/S Spokane St
- 1 Av S/S Lander St
- 1 Av S/S Atlantic St

***S/B Express***

*Make no stops between 4 Av S/S Royal Brougham Way & Fauntleroy Way SW/ SW Oregon St except at:*

- 1 Av S/S Atlantic
- 1 Av S/S Lander St
- 1 Av S/S Hanford St

- 5 m.p.h. when loading on/off ferry.
- Follow loading directions of the state ferry personnel.
- Position coach (park) any place on the vessel except adjacent to the center bulkhead area where the doors of the coach cannot be opened. Coach passengers must be able to exit or enter the coach.
- Make sure both outside mirrors are positioned close to the sides of the coach, and operate with caution.
- When parked on ferry, wait for cars to fill adjacent lane before deboarding passengers - front door only. Use extreme caution when unloading customers.

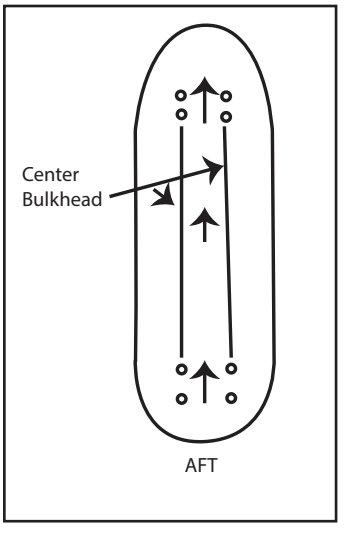


***Special Instructions***

*Do not leave base with a non-functioning reverse gear. Check before leaving base.*

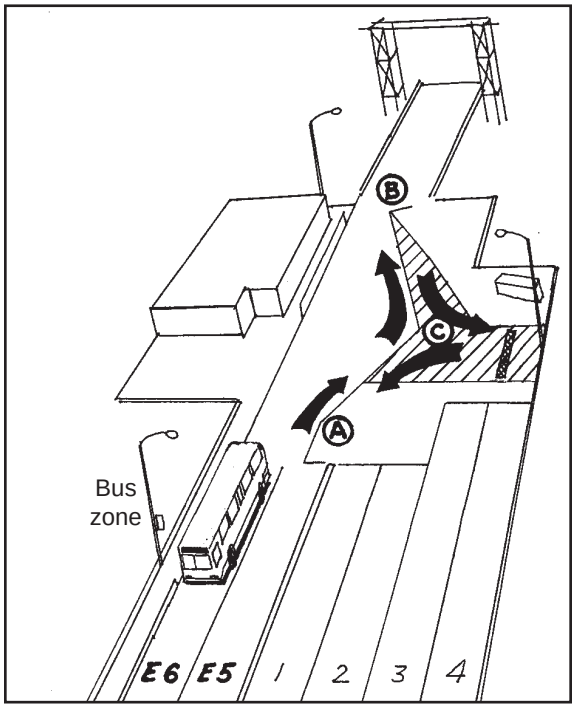


***Route 116 a.m. Operation***

*State ferry personnel may assist backing coaches as available. If unable to complete backing maneuver due to blocking vehicles or traffic, contact dock personnel for assistance. Watch for Vashon Ferry from Fauntleroy Way SW/SW Cloverdale St. If the ferry is unloading, remain at this location until unloading is completed. Proceed to the ferry terminal and enter the dock via exit lane (5) when the lane is clear of traffic. If ferry is loading, hold at stop line "A" (see reference drawing). For the safety of coach passengers, deboard at this point only when directed by ferry personnel.*

***Dock Surface Warning***

*Prior to turning the steering wheel for any reason, be sure that the coach is in motion. Do not turn the steering wheel while stopped as it will cause serious damage to the asphalt.*

***Turnaround Instructions***

*Turnaround points are marked "A" through "C" on the reference drawing. They are to be used as guides for either the start of a turn to the next point or as a stop.*

- Stop at "A".
- Proceed to "B" following the marker line, staying to the left of the line.
- Stop at "B".
- Proceed to back up to bar "C", tapping horn twice.
- Stop at bar "C". Be aware of railing at edge of dock.
- Load passengers using both doors and depart zone as soon as last passenger has boarded.

***Operations with two Coaches on Dock***

*First coach: Turn around as per instruction for single coach. Pull up to the bus stop sign (second utility pole past the passenger waiting room). Upon securing coach at the head of the bus stop, driver of first coach directs second coach onto dock and helps second driver back up.*

*Second coach: Follow first coach onto ferry dock. Wait on south exit lane next to ticket booth until first coach is secured at head of bus zone. Upon direction of first driver, proceed on dock and back up as directed by first driver. Pull up behind first coach.*

***Route 116 p.m. Operation***

*Deboard passengers at the S/B zone on Fauntleroy Way, farside of ferry terminal entrance. Afternoon service does not operate on the dock.*

***Routes 118 & 119 p.m. Operations***

*Pull down Lane E-5 at approximately 60' short of the terminal. Angle the front of the coach out of Lane E-5 so as to block both lanes E-5 and E-6 and protect the passengers from the auto traffic. Be sure to use 4-way flashers. Deboard passengers at this point then wait for instructions from the dock personnel to proceed onto the ferry.*

If ferry is unloading, proceed beyond dock to bus zone, stop to deboard passengers, then proceed south on Fauntleroy Way and turn around via the following:

L SW Wildwood Pl
R 45 Av SW
L SW Brace Point Dr
L SW Wildwood Pl
R Fauntleroy Way (N/B)

Stop at curb prior to the bus zone opposite the dock. Wait until exiting traffic from ferry clears, then pull forward and turn left onto dock via lanes E-5 or E-6.

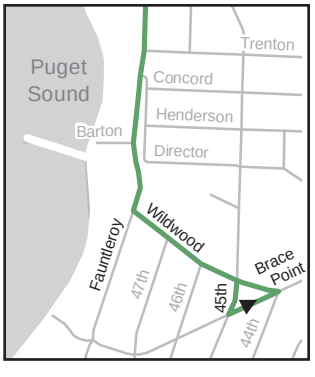

***Vashon Ferry Terminal***

- Under no circumstances should coaches scheduled to turn around on the dock let customers off the coach before completing the turn.
- If the ferry is already loading, coaches due to turn around on the dock must wait for all traffic to clear on their right side before making the turn, or wait for directions by the dock workers.
- Coaches scheduled to turn around on the dock, if the turn cannot be made without backing up, please wait for all ferry off loading traffic to clear before backing up to complete turn. If this situation should arise, customers may be off loaded in zone for customers with disabilities before backing up.
- Coaches scheduled to board ferry must pull along the right guard rail ahead of the ferry staging area. This allows coaches which turn around on the dock enough clearance. Do not let any customers off the coach until the coach is positioned along the guard rail (see illustration).

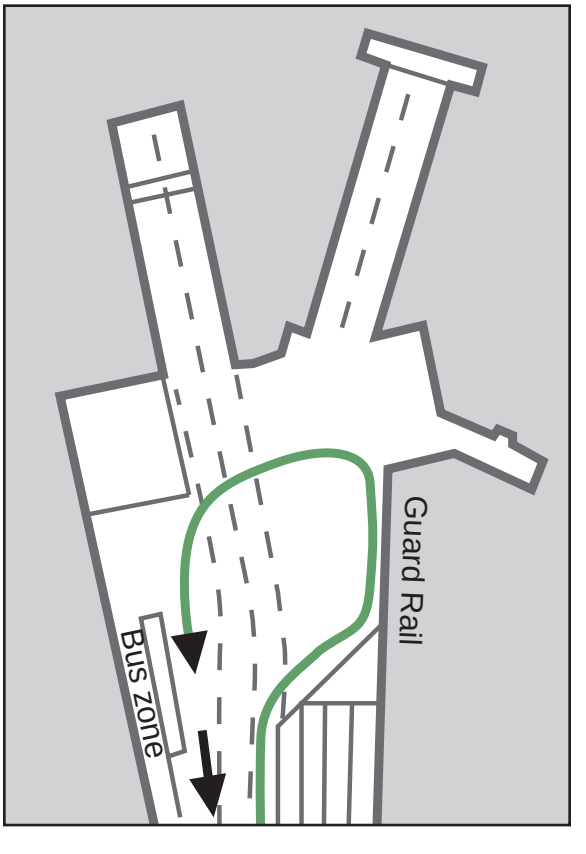

# Route 116, 118 and 119 Fare Collection Procedures

***Fare Collection Inbound***

***For Rides Between Vashon Island and the Puget Sound:***

- Fares are collected when loading; use front door only for boarding.

***For Rides Between Vashon Island and Downtown Seattle:***

- Fares are collected when loading; issue a transfer as proof of fare paid by passengers when they get off the coach; use front door only.
- Passengers boarding at the Vashon Ferry Terminal pay as they leave; use both doors to load at the terminal.
- Use four-way flashers when unloading customers in the CBD.

***For Rides Between the Fauntleroy Dock (Puget Sound) and Downtown Seattle:***

- Fares and transfers are collected when passengers leave; use front door only.
- Use four-way flashers when unloading customers in the CBD.

***Fare Collection Outbound***

***Vashon Ferry Terminal:***

- Fares are collected when loading; use front door only for boarding.
- All passengers *except* those with a precluding disability may be required to exit the coach on the dock and pay WSF fares at the terminal.
- A WSF employee will board the coach and check all remaining passengers for verification of WSF fares.
- Passengers are not allowed to re-board until the coach is driven onto the boat and the autos are finished loading.
- Passengers are not allowed to board the coach at the Fauntleroy Terminal, but they may board once the boat is loaded. Fare is due when entering the coach.

***Flag Stops:***
*Make flag stops only along portions of the route that do not have posted bus zones at regularly spaced intervals. Flag stops should be made only where it is safe to stop, preferably at the far side of an intersection. Flag stops along state roadways are allowed only if the coach can be completely pulled off the traveled portion of the roadway.*

## Burien Transit Center
### From: 3 Av/Virginia St

♦ 3 Av
R Columbia St

***Slow Order:***
*10 mph (5 mph on wet pavement) or less on Columbia St between 3 Av and 1 Av*

L Alaskan Way
C Alaskan Way S
C SR-99 (South)
R "Harbor Island" exit
C S Spokane S
"West Seattle/Terminal 5" exit
C SW Spokane St
(from Bus-Only lane)
L "Delridge Wy SW" exit
C Delridge Way SW
C 21 Av SW (right side of traffic island)
R SW Barton Pl
C SW Barton St
L 26 Av SW

***Slow Order***
*20 mph or less on 26 Av SW between SW Barton St & SW Roxbury St*

L SW Roxbury St
R 15 Av SW
R SW 107 St
L 16 Av SW
C Ambaum Blvd SW
L SW 148 St
R enter Burien TC (opposite Burien Plaza)
S Bay 5

**Allow off board fare collection in designated area on 3 Av in the CBD.**

## Downtown Seattle
### From: Burien Transit Center

♦ Bay 3
C exit to SW 148 St
L SW 148 St
R Ambaum Blvd SW
C 16 Av SW
R SW 107 St
L 15 Av SW
L SW Roxbury St
R 26 Av SW

***Slow Order***
*20 mph or less on 26 Av SW between SW Barton St & SW Roxbury St*

R SW Barton St
C SW Barton Pl
C SW Henderson St
C Delridge Way SW
R "SR-99 (South)/Harbor Island" exit
(left lane)
C SW Spokane St
C "I-5/SR-99 (North)/ Columbian Way" exit
C SR-99 (North)
C Alaskan Way S
C Alaskan Way
R Columbia St

***Slow Order:***
*5 mph on Columbia St crossing 1 Av and 2 Av*

L 3 Av
S Virginia St

**Awareness Areas**
*3 Av/Spring St*
*Delridge Av SW/ SW Thistle St*

| *To* | | *Base* | |
|---|---|---|---|
| Downtown Seattle | 0211 | Atlantic Base | 04D1 |
| Burien | 022E | | |

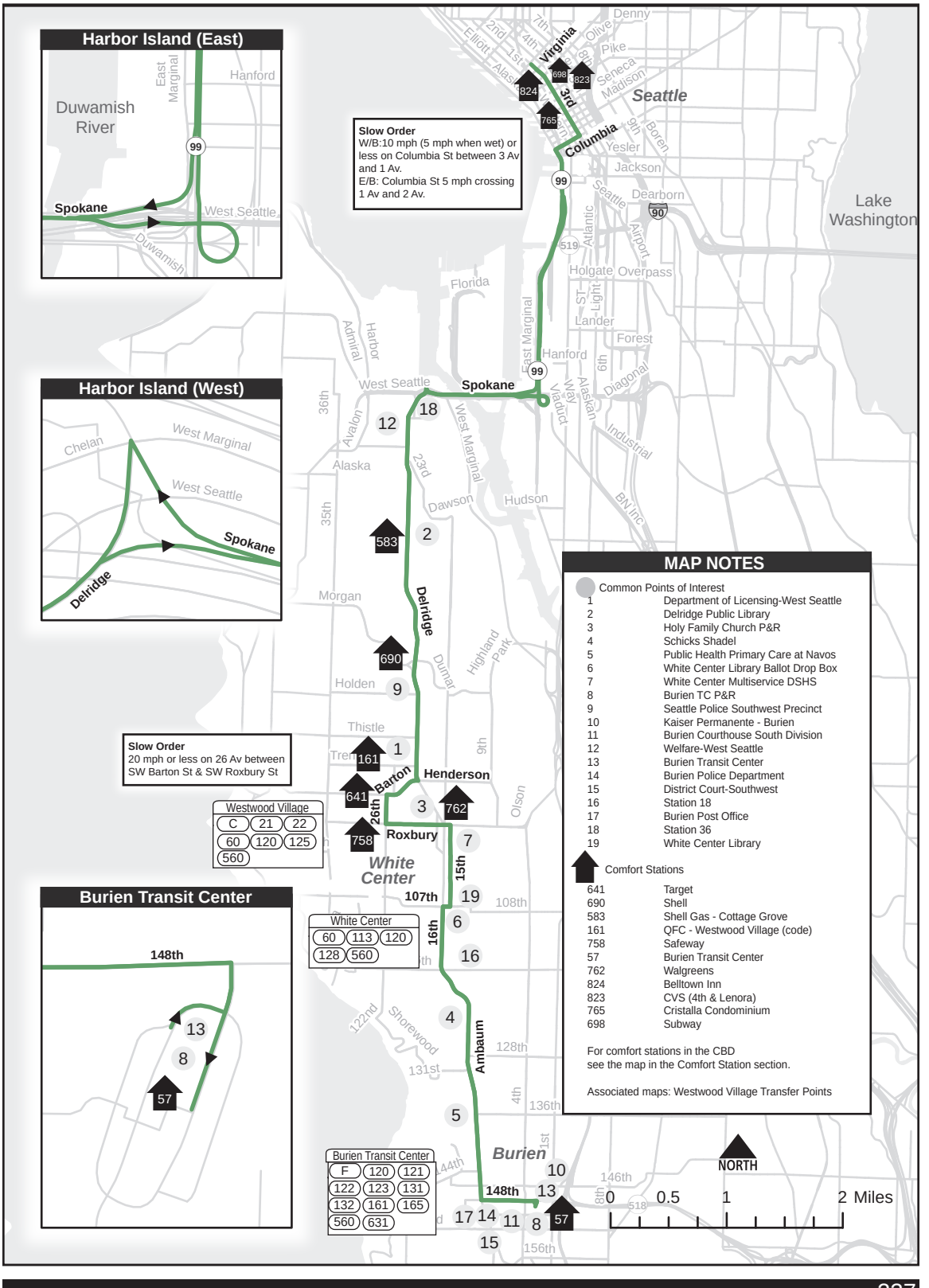
Harbor Island (East)
Duwamish River
East Marginal
Hanford
99
Spokane
West Seattle
Duwamish
Harbor Island (West)
Chelan
West Marginal
West Seattle
Spokane
Delridge
Burien Transit Center
148th
13
8
57
Slow Order
W/B:10 mph (5 mph when wet) or less on Columbia St between 3 Av and 1 Av.
E/B: Columbia St 5 mph crossing 1 Av and 2 Av.
Slow Order
20 mph or less on 26 Av between SW Barton St & SW Roxbury St
Westwood Village
C 21 22
60 120 125
560
White Center
60 113 120
128 560
Burien Transit Center
F 120 121
122 123 131
132 161 165
560 631
Seattle
Lake Washington
Virginia
3rd
Columbia
Spokane
Delridge
Barton
Henderson
Roxbury
White Center
Ambaum
Burien
Denny
Olive
Pike
Seneca
Madison
Yesler
Jackson
Dearborn
Holgate
Overpass
Lander
Forest
Hanford
Florida
West Seattle
Alaska
Dawson
Hudson
Morgan
Holden
Thistle
Highland Park
Dumar
Olson
Shorewood
Industrial
Diagonal
Alaskan Way Viaduct
East Marginal
West Marginal
Harbor
Admiral
Avalon
36th
35th
23rd
9th
6th
4th
1st
Elliott
2nd
1st
Alaska
7th
4th
8th
9th
Boren
Atlantic
Airport
ST Light
Seattle
Harbor
Trent
Barton
26th
15th
107th
16th
108th
122nd
131st
128th
136th
144th
146th
156th
148th
NORTH
0 0.5 1 2 Miles
MAP NOTES
Common Points of Interest
1 Department of Licensing-West Seattle
2 Delridge Public Library
3 Holy Family Church P&R
4 Schicks Shadel
5 Public Health Primary Care at Navos
6 White Center Library Ballot Drop Box
7 White Center Multiservice DSHS
8 Burien TC P&R
9 Seattle Police Southwest Precinct
10 Kaiser Permanente - Burien
11 Burien Courthouse South Division
12 Welfare-West Seattle
13 Burien Transit Center
14 Burien Police Department
15 District Court-Southwest
16 Station 18
17 Burien Post Office
18 Station 36
19 White Center Library
Comfort Stations
641 Target
690 Shell
583 Shell Gas - Cottage Grove
161 QFC - Westwood Village (code)
758 Safeway
57 Burien Transit Center
762 Walgreens
824 Belltown Inn
823 CVS (4th & Lenora)
765 Cristalla Condominium
698 Subway
For comfort stations in the CBD see the map in the Comfort Station section.
Associated maps: Westwood Village Transfer Points

## Downtown Seattle
### From: Highline College

♦ Highline College parking lot
L exit rdwy to S 240 St
R S 240 St
L 16 Av S
R S 250 St
C S 251 St
R Marine View Dr S
C S 216 St
C S 216 Pl
C 1 Pl S
C 1 Av S
L SW 156 St
R 4 Av SW
R SW 150 St
L rdwy to Burien TC
C through transit center
2 Bay 3
C exit to SW 148 St
R SW 148 St
C SR-518
R enter "N/B SR-509/ Seattle"
C SR-509
R "S 128 St" exit
2 freeway stop
C enter N/B SR-509
C SR-509

***When N/B SR-509 is Congested***
R "South Park/ Cloverdale St" exit
L "Restricted Ramp" (HOV only)
C enter N/B SR-509
C SR-509

C 1 Av S Bridge (Hwy 99)
L E Marginal Way S (Hwy 99)
C SR-99 (North)
R "Alaskan Way S/ Downtown" exit
C Alaskan Way S
C Alaskan Way
R Columbia St

***Slow Order:***
*5 mph on Columbia St crossing 1 Av and 2 Av*

L 3 Av
S Union St

***When Scheduled from Burien Transit Center***
♦ Bay 3
C regular route

## Highline College
### From: 2 Av/Bell St

♦ 2 Av
R Columbia St

***Slow Order:***
*10 mph (5 mph on wet pavement) or less on Columbia St between 3 Av and 1 Av*

L Alaskan Way
C Alaskan Way S
C SR-99 (South)
R 1 Av S Bridge
C 1 Av S (SR-509)
C SR-509
R "S 128 St" exit
2 freeway stop
C enter S/B SR-509
C SR-509
R "Burien/SeaTac Airport/ S 146 St" exit
C left exit lane "Burien/ SeaTac Airport"
R SR-518 (S 148 St)
C SW 148 St
L enter Burien TC (opposite Burien Plaza)
2 Bay 5
C through transit center
L rdwy to SW 150 St
R SW 150 St
L 4 Av SW
L SW 156 St
R 1 Av S
C 1 Pl S
C S 216 Pl
C S 216 St
C Marine View Dr S
L S 251 St
C S 250 St
L 16 Av S
R S 240 St
L enter Highline parking lot (opposite 25 Av S)
L W/B rdwy
2 stop
S

***When Scheduled from N/B 3 Av/Union St***
♦ 3 Av
L Lenora St
L 2 Av
C regular route

| *To* | | *Base* | |
|---|---|---|---|
| Downtown Seattle | 027C | Ryerson Base | 04D8 |
| Highline College | 027E | | |
| Burien Transit Center | 0280 | | |

*Northbound Route 121, when scheduled to live loop to southbound 121, change signs for southbound trip at 1 Av/University St.*

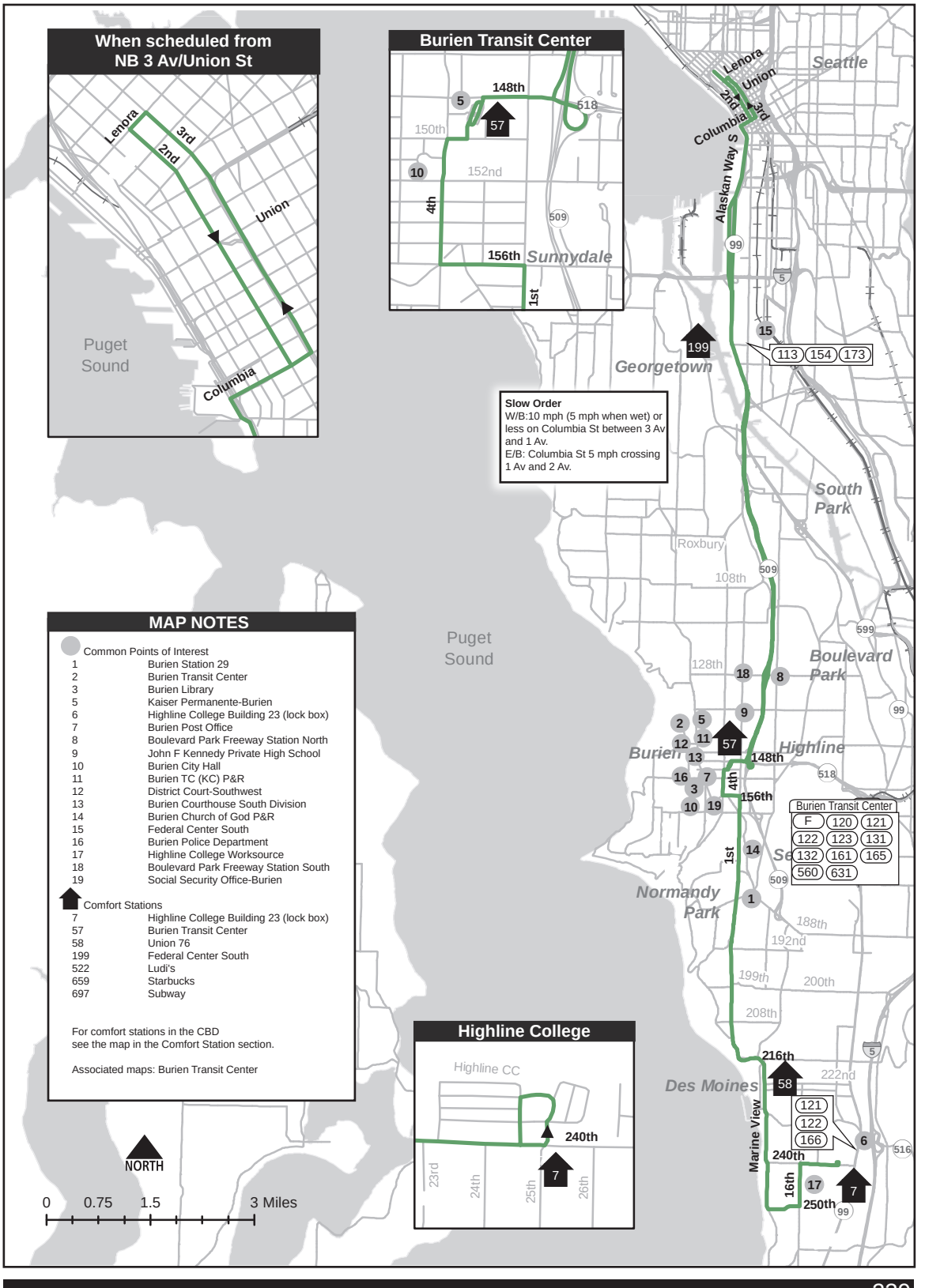
When scheduled from NB 3 Av/Union St
Lenora
3rd
2nd
Union
Columbia
Puget Sound
Burien Transit Center
148th
5
518
57
150th
10
152nd
4th
509
156th
Sunnydale
1st
Slow Order
W/B:10 mph (5 mph when wet) or less on Columbia St between 3 Av and 1 Av.
E/B: Columbia St 5 mph crossing 1 Av and 2 Av.
Seattle
Lenora
Union
2nd
Pine
Columbia
Alaskan Way S
99
5
15
113
154
173
199
Georgetown
South Park
Roxbury
108th
509
599
Boulevard Park
128th
18
8
99
2
5
9
12
11
57
13
148th
Burien
Highline
16
7
4th
3
10
19
156th
518
Burien Transit Center
F
120
121
122
123
131
132
161
165
560
631
14
1st
Se
509
Normandy Park
1
188th
192nd
199th
200th
208th
216th
58
222nd
Des Moines
Marine View
121
122
166
6
240th
516
16th
17
7
250th
99
MAP NOTES
Common Points of Interest
1 Burien Station 29
2 Burien Transit Center
3 Burien Library
5 Kaiser Permanente-Burien
6 Highline College Building 23 (lock box)
7 Burien Post Office
8 Boulevard Park Freeway Station North
9 John F Kennedy Private High School
10 Burien City Hall
11 Burien TC (KC) P&R
12 District Court-Southwest
13 Burien Courthouse South Division
14 Burien Church of God P&R
15 Federal Center South
16 Burien Police Department
17 Highline College Worksource
18 Boulevard Park Freeway Station South
19 Social Security Office-Burien
Comfort Stations
7 Highline College Building 23 (lock box)
57 Burien Transit Center
58 Union 76
199 Federal Center South
522 Ludi's
659 Starbucks
697 Subway
For comfort stations in the CBD see the map in the Comfort Station section.
Associated maps: Burien Transit Center
Highline College
Highline CC
240th
7
23rd
24th
25th
26th
NORTH
0 0.75 1.5 3 Miles

## Downtown Seattle
### From: Highline College

♦ Highline College parking lot
L exit rdwy to S 240 St
R S 240 St
R 16 Av S
R Kent-Des Moines Rd
L 24 Av S
L S 223 St
R Marine View Dr S
R Des Moines Memorial Dr S
L S 200 St
R 8 Av S
L Des Moines Memorial Dr S
R Des Moines Memorial Dr S
C 8 Av S
L S 152 St
R 1 Av S
L SW 150 St
R rdwy to Burien TC
C through transit center
2 Bay 3
C exit to SW 148 St
R SW 148 St
C SR-518
R enter "N/B Hwy 509/ Seattle"
C SR-509
R "S 128 St" exit
2 freeway stop
C enter N/B SR-509
C SR-509

***When N/B SR-509 is Congested***
R "South Park/ Cloverdale St" exit
L "Restricted Ramp" (HOV only)
C enter N/B SR-509
C SR-509

C 1 Av S Bridge (SR-99)
L E Marginal Way S (SR-99)
C SR-99 (North)
R "Alaskan Way S/ Downtown" exit
C Alaskan Way S
C Alaskan Way
R Columbia St

***Slow Order:***
*5 mph on Columbia St crossing 1 Av and 2 Av*

L 3 Av
S Union St

## Highline College
### From: 2 Av/Bell St

♦ 2 Av
R Columbia St

***Slow Order:***
*10 mph (5 mph on wet pavement) or less on Columbia St between 3 Av and 1 Av*

L Alaskan Way
C Alaskan Way S
C SR-99 (South)
R 1 Av S Bridge
C 1 Av S (SR-509)
C SR-509
R "S 128 St" exit
2 freeway stop
C enter S/B SR-509
C SR-509
R "Burien/SeaTac/ S 146 St" exit
C left exit lane "Burien/ SeaTac Airport"
R SR-518 (S 148 St)
C SW 148 St
L enter Burien TC (opposite Burien Plaza)
2 Bay 5
C through transit center
L rdwy to SW 150 St
R SW 150 St
L 4 Av SW
L SW 152 St
C S 152 St
R 8 Av S
C Des Moines Memorial Dr S
L Des Moines Memorial Dr S
R 8 Av S

L S 200 St
R Des Moines Memorial Dr S
L Marine View Dr S
L S 223 St
R 24 Av S
R Kent-Des Moines Rd
L 16 Av S
L S 240 St
L enter Highline College parking lot (opposite 25 Av S)
L W/B rdwy
2 stop
S

***When Scheduled from N/B 3 Av/Union St***
♦ 3 Av
L Lenora St
L 2 Av
C regular route

| *To* | | *Base* | |
|---|---|---|---|
| Downtown Seattle | 0282 | Ryerson Base | 04D8 |
| Highline College | 02A9 | | |

*Northbound Route 122, when scheduled to live/loop to southbound 121 or 122, change signs for southbound trip at 1 Av/University St.*

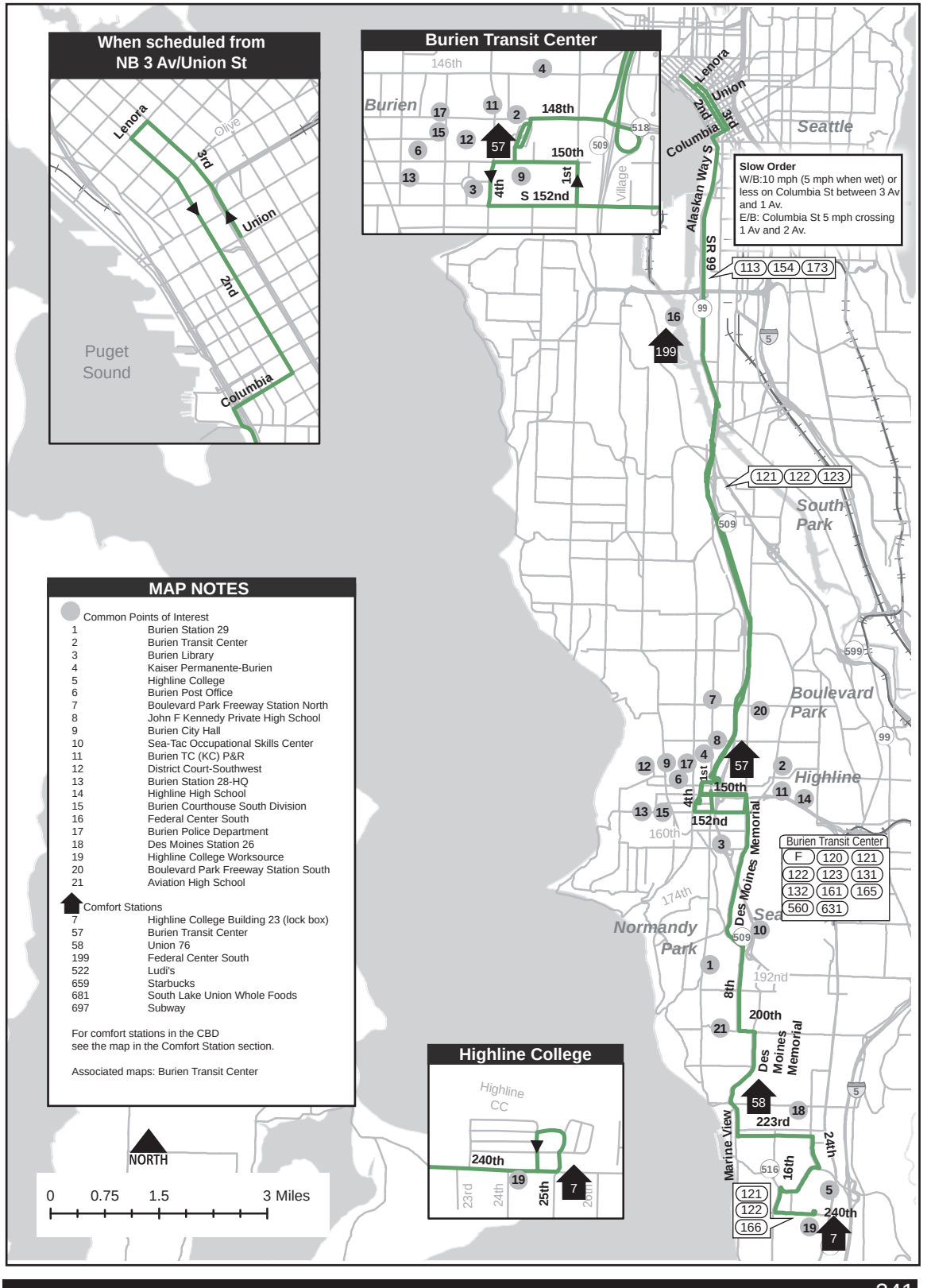
When scheduled from NB 3 Av/Union St
Lenora
Olive
3rd
Union
2nd
Columbia
Puget Sound
Burien Transit Center
146th
Burien
148th
150th
S 152nd
4th
1st
Village
518
509
Lenora
Union
2nd
3rd
Columbia
Seattle
Alaskan Way S
SR 99
Slow Order
W/B:10 mph (5 mph when wet) or less on Columbia St between 3 Av and 1 Av.
E/B: Columbia St 5 mph crossing 1 Av and 2 Av.
113 154 173
121 122 123
South Park
599
Boulevard Park
99
Highline
152nd
160th
Des Moines Memorial
Burien Transit Center
F 120 121
122 123 131
132 161 165
560 631
Normandy Park
174th
Sea
192nd
8th
200th
223rd
Marine View
24th
16th
516
240th
MAP NOTES
Common Points of Interest
1 Burien Station 29
2 Burien Transit Center
3 Burien Library
4 Kaiser Permanente-Burien
5 Highline College
6 Burien Post Office
7 Boulevard Park Freeway Station North
8 John F Kennedy Private High School
9 Burien City Hall
10 Sea-Tac Occupational Skills Center
11 Burien TC (KC) P&R
12 District Court-Southwest
13 Burien Station 28-HQ
14 Highline High School
15 Burien Courthouse South Division
16 Federal Center South
17 Burien Police Department
18 Des Moines Station 26
19 Highline College Worksource
20 Boulevard Park Freeway Station South
21 Aviation High School
Comfort Stations
7 Highline College Building 23 (lock box)
57 Burien Transit Center
58 Union 76
199 Federal Center South
522 Ludi's
659 Starbucks
681 South Lake Union Whole Foods
697 Subway
For comfort stations in the CBD see the map in the Comfort Station section.
Associated maps: Burien Transit Center
Highline College
Highline CC
240th
23rd
24th
25th
26th
NORTH
0 0.75 1.5 3 Miles

## Downtown Seattle
### From: SW 152 St/6 Av SW

♦ SW 152 St
L 21 Av SW
L SW 164 St
L 14 Av SW
R SW 160 St
L 4 Av SW
R SW 150 St
C rdwy to Burien TC
C through transit center
2 Bay 3
C exit to SW 148 St
R SW 148 St
C SR-518
R enter "N/B Hwy 509/ Seattle"
C SR-509
R "S 128 St" exit
2 freeway stop
C enter N/B SR-509
C SR-509

***When N/B SR-509 is Congested***
R "South Park/ Cloverdale St" exit
L "Restricted Ramp" (HOV only)
C enter N/B SR-509
C SR-509

C 1 Av S Bridge
L E Marginal Way S (SR-99)
C SR-99 (North)
R "Alaskan Way S/ Downtown" exit
C Alaskan Way S
C Alaskan Way
R Columbia St

***Slow Order:***
*5 mph on Columbia St crossing 1 Av and 2 Av*

L 3 Av
S Union St

## Gregory Heights
### From: 2 Av/Broad St

♦ 2 Av
R Columbia St

***Slow Order:***
*10 mph (5 mph on wet pavement) or less on Columbia St between 3 Av and 1 Av*

L Alaskan Way
C Alaskan Way S
C SR-99 (South)
R 1 Av S Bridge
C 1 Av S (SR-509)
C SR-509
R "S 128 St" exit
2 freeway stop
C enter S/B SR-509
C SR-509
R "Burien/SeaTac/ SW 146 St" exit
C left exit lane "Burien/ SeaTac Airport"
R SR-518 (S 148 St)
C SW 148 St
L enter Burien TC (opposite Burien Plaza)
2 Bay 6
C through transit center
L rdwy to SW 150 St
R SW 150 St
L 4 Av SW
R SW 152 St
L 21 Av SW
L SW 164 St
L 14 Av SW
R SW 160 St
L 4 Av SW
R SW 150 St
L rdwy to Burien TC
C through transit center
S Bay 3

| *To* | | *Base* | |
|---|---|---|---|
| Downtown Seattle | 0213 | Ryerson Base | 04D8 |
| Gregory Heights | 0230 | | |

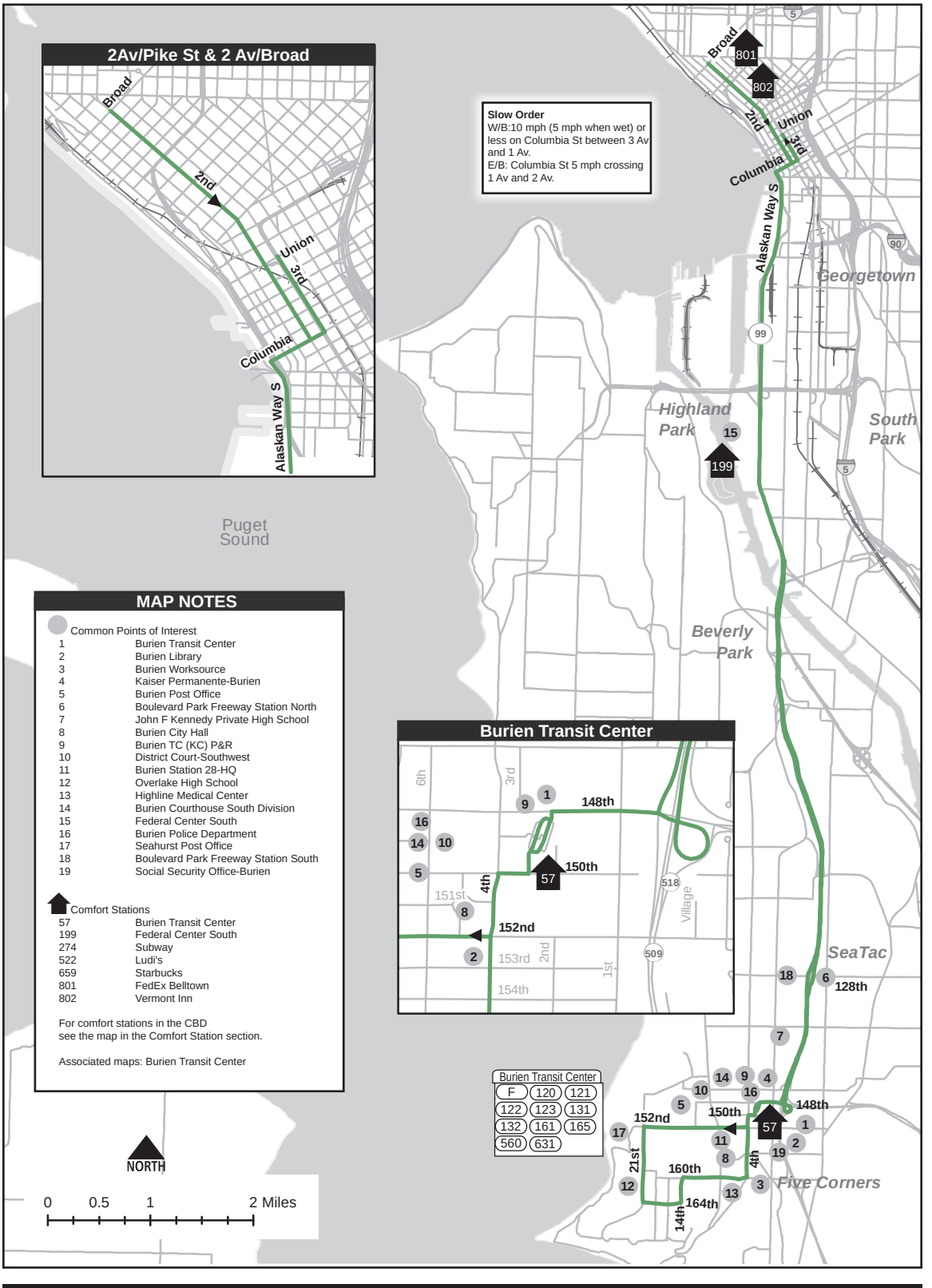


## MAP NOTES

Common Points of Interest

| | |
|---|---|
| 1 | Burien Transit Center |
| 2 | Burien Library |
| 3 | Burien Worksource |
| 4 | Kaiser Permanente-Burien |
| 5 | Burien Post Office |
| 6 | Boulevard Park Freeway Station North |
| 7 | John F Kennedy Private High School |
| 8 | Burien City Hall |
| 9 | Burien TC (KC) P&R |
| 10 | District Court-Southwest |
| 11 | Burien Station 28-HQ |
| 12 | Overlake High School |
| 13 | Highline Medical Center |
| 14 | Burien Courthouse South Division |
| 15 | Federal Center South |
| 16 | Burien Police Department |
| 17 | Seahurst Post Office |
| 18 | Boulevard Park Freeway Station South |
| 19 | Social Security Office-Burien |

Comfort Stations

| | |
|---|---|
| 57 | Burien Transit Center |
| 199 | Federal Center South |
| 274 | Subway |
| 522 | Ludi's |
| 659 | Starbucks |
| 801 | FedEx Belltown |
| 802 | Vermont Inn |

For comfort stations in the CBD see the map in the Comfort Station section.

Associated maps: Burien Transit Center

## Downtown Seattle

### From: Tukwila International Boulevard Station

♦ Bay 3
C Bus-Only rdwy
C central rdwy (through station)
L exit to Southcenter Blvd
L Southcenter Blvd
R International Blvd (SR-99)
C Tukwila International Blvd
L E Marginal Way S
R Corson Av S
R S Bailey St
L 13 Av S
L Airport Way S
L S Holgate St
R 6 Av S
L S Royal Brougham Way
R 4 Av S
S

***When Scheduled from SeaTac Airport***

♦ bus zone on Arrivals Dr
C Arrivals Dr
C merge right toward "International Blvd"
L International Blvd
R Southcenter Blvd (S 154th St)
R enter Tukwila International Boulevard Station
L central rdwy
C east rdwy
R Bus-Only rdwy
C regular route

***When Scheduled to Bell St/3 Av***

Operate regular route

2 4 Av S
C 4 Av S
2 4 Av S Island Stop at 4 Av S/S Jackson St
C 4 Av S
L Prefontaine Pl S
C 3 Av
S Bell St

**Allow off board fare collection in designated area on 3 Av in the CBD.**

## Tukwila International Boulevard Station

### From: 3 Av/Cedar St

♦ 3 Av
C 3 Av S
L 2 Av Ext S
C 4 Av S
L Seattle Blvd S
R 6 Av S
L S Holgate St
R Airport Way S
R 13 Av S
R S Albro Pl
L Ellis Av S
L E Marginal Way S
R Tukwila International Blvd
C International Blvd (SR-99)
L Southcenter Blvd (S 154 St)
R enter Tukwila International Boulevard Station
L central rdwy
C east rdwy
R Bus-Only rdwy
S Bay 2

***When Scheduled to SeaTac Airport***

♦ Tukwila International Boulevard Station (Bay 2)
C Bus-Only rdwy
C central rdwy
C east rdwy
L exit to Southcenter Blvd
L Southcenter Blvd
L International Blvd (SR-99)
R S 170th St
R Air Cargo Rd (stay right)
R on-ramp to Airport Express S/B
C "Arrivals" lane
C Arrivals Dr
S SeaTac Airport

**Awareness Areas**
*3 Av/Columbia St*
*3 Av/Union St*
*4 Av S/Seattle Blvd S*

Route 124 is grouped with Routes 24, 27, 33

| *To* | | *Base* | |
|---|---|---|---|
| Downtown Seattle | 024E | Ryerson | 04D8 |
| Tukwila International Blvd Station | 024F | | |
| Sea-Tac Airport | 0683 | | |

*Southbound, when scheduled from Route 19, 24 or 33 to Route 124, change signs at 3 Av/Cedar St.*
*Northbound, when scheduled from Route 124 to Route 19 or 24, change signs at 4 Av S/S Royal Brougham.*

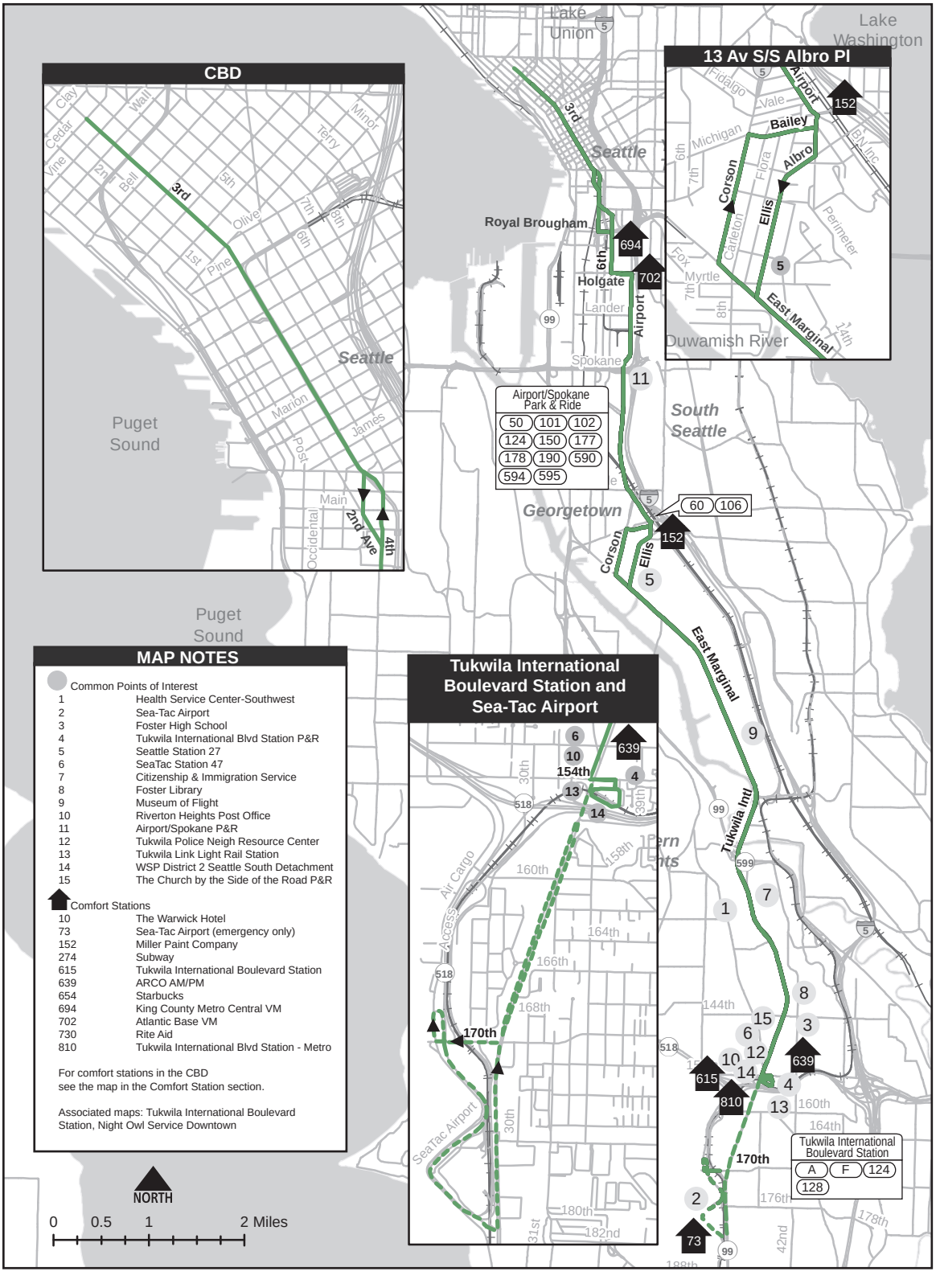


## MAP NOTES

Common Points of Interest

| | |
|---|---|
| 1 | Health Service Center-Southwest |
| 2 | Sea-Tac Airport |
| 3 | Foster High School |
| 4 | Tukwila International Blvd Station P&R |
| 5 | Seattle Station 27 |
| 6 | SeaTac Station 47 |
| 7 | Citizenship & Immigration Service |
| 8 | Foster Library |
| 9 | Museum of Flight |
| 10 | Riverton Heights Post Office |
| 11 | Airport/Spokane P&R |
| 12 | Tukwila Police Neigh Resource Center |
| 13 | Tukwila Link Light Rail Station |
| 14 | WSP District 2 Seattle South Detachment |
| 15 | The Church by the Side of the Road P&R |

Comfort Stations

| | |
|---|---|
| 10 | The Warwick Hotel |
| 73 | Sea-Tac Airport (emergency only) |
| 152 | Miller Paint Company |
| 274 | Subway |
| 615 | Tukwila International Boulevard Station |
| 639 | ARCO AM/PM |
| 654 | Starbucks |
| 694 | King County Metro Central VM |
| 702 | Atlantic Base VM |
| 730 | Rite Aid |
| 810 | Tukwila International Blvd Station - Metro |

For comfort stations in the CBD see the map in the Comfort Station section.

Associated maps: Tukwila International Boulevard Station, Night Owl Service Downtown

## Delridge Way SW/SW Andover St
**From: 25 Av SW/SW Trenton St**

♦ 25 Av SW (fs SW Trenton St)
L SW Barton St
C SW Barton Pl
C SW Henderson St
L 16 Av SW

***When Scheduled via South Seattle College***
R enter S Seattle College
C N-S rdwy
2 stop (on campus)
C N-S rdwy
R 16 Av SW

L SW Dawson St
R 21 Av SW
L 22 Av SW
C 23 Av SW
C SW Oregon St
R Delridge Way SW
S

**Allow off board fare collection in designated area on 3 Av in the CBD.**

## Westwood Village
**From: Delridge Way SW/SW Andover St**

C Delridge Way SW
R "SR-99 (South) / Harbor Island" exit (left lane)
C SW Spokane St
C "I-5 / SR-99 (North) / Columbian Way" exit
R "SR-99 (North)" exit
C SR-99 (North)
R "Alaskan Way S/ Downtown" exit
C Alaskan Way S
C Alaskan Way
R Columbia St

***Slow Order:***
*5 mph on Columbia St crossing 1 Av and 2 Av*

L 3 Av
L Lenora St
L 2 Av
L Virginia St
R 3rd Av
R Columbia St

***Slow Order:***
*10 mph (5 mph on wet pavement) or less on Columbia St between 3 Av and 1 Av*

L Alaskan Way
C Alaskan Way S
C SR-99 (South)
R "Harbor Island" exit
C S Spokane St
C SW Spokane St (from Bus-Only lane)
L "Delridge Way SW" exit
C Delridge Way SW
L SW Oregon St
C 23 Av SW
C 22 Av SW
R 21 Av SW

L SW Dawson St
R 16 Av SW
R SW Henderson St
R Delridge Way SW
L SW Trenton St
L 25 Av SW
S SW Trenton St (fs)

| To | | Base | |
|---|---|---|---|
| Downtown Seattle | 02C3 | Ryerson | 04D8 |
| Westwood Village | 0248 | | |

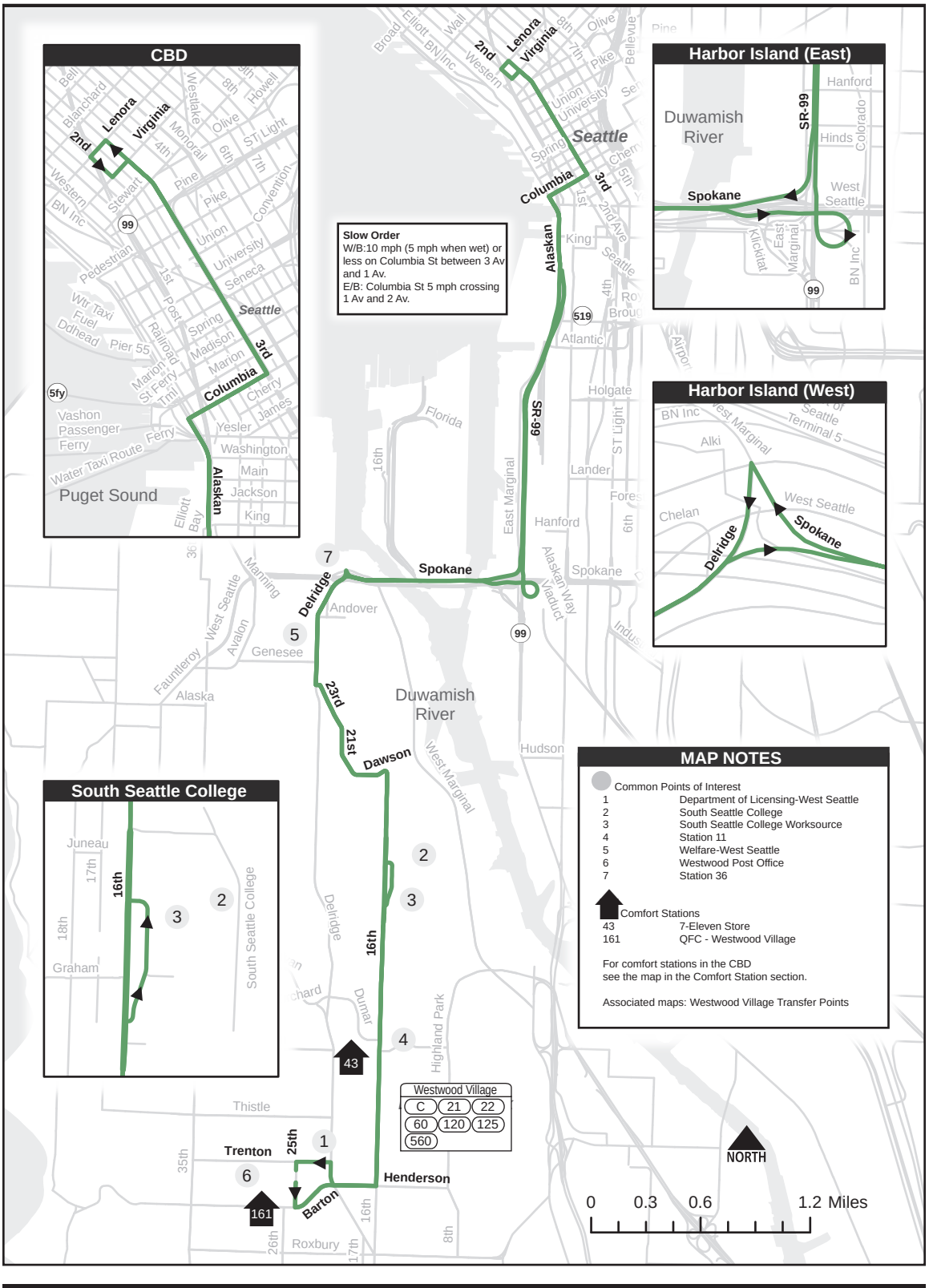
CBD
Harbor Island (East)
Harbor Island (West)
South Seattle College
Slow Order
W/B:10 mph (5 mph when wet) or less on Columbia St between 3 Av and 1 Av.
E/B: Columbia St 5 mph crossing 1 Av and 2 Av.
Seattle
Spokane
Puget Sound
Duwamish River
Lenora
Virginia
2nd
3rd
Columbia
Alaskan
SR-99
Delridge
23rd
21st
Dawson
16th
Trenton
25th
Henderson
Barton
Westwood Village
C 21 22 60 120 125 560
MAP NOTES
Common Points of Interest
1 Department of Licensing-West Seattle
2 South Seattle College
3 South Seattle College Worksource
4 Station 11
5 Welfare-West Seattle
6 Westwood Post Office
7 Station 36
Comfort Stations
43 7-Eleven Store
161 QFC - Westwood Village
For comfort stations in the CBD see the map in the Comfort Station section.
Associated maps: Westwood Village Transfer Points
NORTH
0 0.3 0.6 1.2 Miles



"Don't take things personally, it's rarely about you."

**Zorina Beleiciks**
Bellevue Base
Operator of the Month
March 2020

"Drive safely. Make smooth starts and stops, maintain a safe following distance, greet passengers coming and going, be courteous to your fellow transit operators on the road, especially on narrow roads and when going the opposite direction."

**Godfrey Maseva**
North Base
Operator of the Month
March 2020

"Provide good customer service and focus on safety. If you see a situation arising, de-escalate before it gets out of control. Take it slow, use your mirror and adhere to the policies and procedures."

**Freda Everett**
Central Base
Operator of the Month
March 2020

# Southcenter

## From: California Av SW/SW Hill St

♦ California Av SW
R SW Oregon St
L 44 Av SW
C Glenn Way SW
L SW Alaska St
R California Av SW
L Fauntleroy Way SW
R SW Morgan St
C Sylvan Way SW
C SW Orchard St
C Dumar Way SW
C SW Austin St
R 16 Av SW
R SW Henderson St
L Delridge Way SW
C Delridge Way SW (just south of SW Cambridge St at stop sign, veer to the left and stay on Delridge Way SW)
L SW Roxbury St
R 8 Av SW

***8 Av SW/SW 108 St Roundabout:***

*See roundabout instructions.*

L SW 108 St
R 4 Av SW
L SW 116 St
C S 116 St

***Slow Order***
*10 mph or less on S 116 St at 1 Av S*

L 5 Av S
R S 112 St
C Glendale Way S
C S 120 St
R Military Rd S
L S 144 St
R Tukwila International Blvd
L Southcenter Blvd (S 154 St)
R enter Tukwila International Boulevard Station
L central rdwy
C east rdwy
R Bus-Only rdwy
2 Bay 2
C Bus-Only rdwy
C central rdwy (through station)
L exit to Southcenter Blvd
R Southcenter Blvd
L 42 Av S
R S 144 St
R 53 Av S
C Macadam Rd S
L Southcenter Blvd
R 61 Av S
L Tukwila Pkwy
R Andover Pk W
2 Tukwila TC Bay 1

***When Scheduled Through South Seattle College***
Operate regular route
2 16 Av SW/ SW Austin St
L 16 Av SW
R south entrance to SSC
C N-S rdwy
L 16 Av SW
R SW Henderson St
C regular route

***When Scheduled Through South Seattle College (and Gate is Closed)***
Operate regular route
2 16 Av SW/ SW Austin St
L 16 Av SW
C past south entrance to SSC
R enter SSC north parking lot
C loop around in lot
C exit SSC north parking lot
L 16 Av SW
R SW Henderson St
C regular route

**8 Av SW/SW 108 St Roundabout Instructions:**
Approach intersection prepared to stop.

1. *Check and yield for vehicles approaching.*
2. *Proceed straight, driving over the middle of the* ***traffic circle at 3 MPH. Maximum Speed***
3. ***Begin left turn when shoulder is at center*** *of manhole.*
4. ***Make a sharp, square turn.***
5. ***Check and watch mirrors during turn.***
6. ***Do not accelerate until clear of circle.***

| *To* | | *Base* | |
|---|---|---|---|
| Southcenter | 03AC | Ryerson | 04D8 |
| at 15 Av SW/SW Roxbury | 0097 | | |

# Admiral District

## From: Tukwila Transit Center Bay 4

♦ Tukwila TC Bay 1
C Andover Pk W
L Strander Blvd
L Andover Pk E
L Baker Blvd
R Andover Pk W
2 Bay 4
C Andover Pk W
L Tukwila Pkwy
R 61 Av S
L Southcenter Blvd
R Macadam Rd S
C 53 Av S
L S 144 St
L 42 Av S
R Southcenter Blvd
L enter Tukwila International Boulevard Station
L central rdwy
C east rdwy
R Bus-Only rdwy
2 Bay 3
C Bus-Only rdwy
C central rdwy (through station)
L exit to Southcenter Blvd
L Southcenter Blvd
R Tukwila International Blvd (SR-99)
L S 144 St
R Military Rd S
L S 120 St
C Glendale Way S
C S 112 St
L 5 Av S
R S 116 St

***Slow Order***
*10 mph or less on S 116 St at 1 Av S*

C SW 116 St
R 4 Av SW
L SW 108 St
R 8 Av SW
L SW Roxbury St
R 16 Av SW
L SW Austin St
C Dumar Way SW
C SW Orchard St
C Sylvan Way SW
C SW Morgan St
R 42 Av SW
L Fauntleroy Way SW
R California Av SW
L SW Alaska St (to Bay 4)
R 44 Av SW
R SW Oregon St
L California Av SW
L SW Seattle St
R 44 Av SW
R SW Atlantic St
R Calfornia Av SW
S Ferry Av SW (fs)

***When Scheduled Through South Seattle College***
Operate regular route
R 16 Av SW/ SW Austin St
C 16 Av SW
R enter south entrance to SSC
C N-S rdwy
L 16 Av SW
R SW Austin St
C regular route

***When Scheduled Through South Seattle College (and Gate is Closed)***
Operate regular route
2 16 Av SW/ SW Austin St
C 16 Av SW
C past south entrance to SSC
R enter SSC north parking lot
C loop around in lot
C exit SSC north parking lot
L 16 Av SW
R SW Austin St
C regular route

| To | | Base | |
|---|---|---|---|
| Admiral District | 03AE | Ryerson | 04D8 |
| at 15 Av SW/SW Roxbury | 07C2 | | |
| Alaska Junction | 0340 | | |

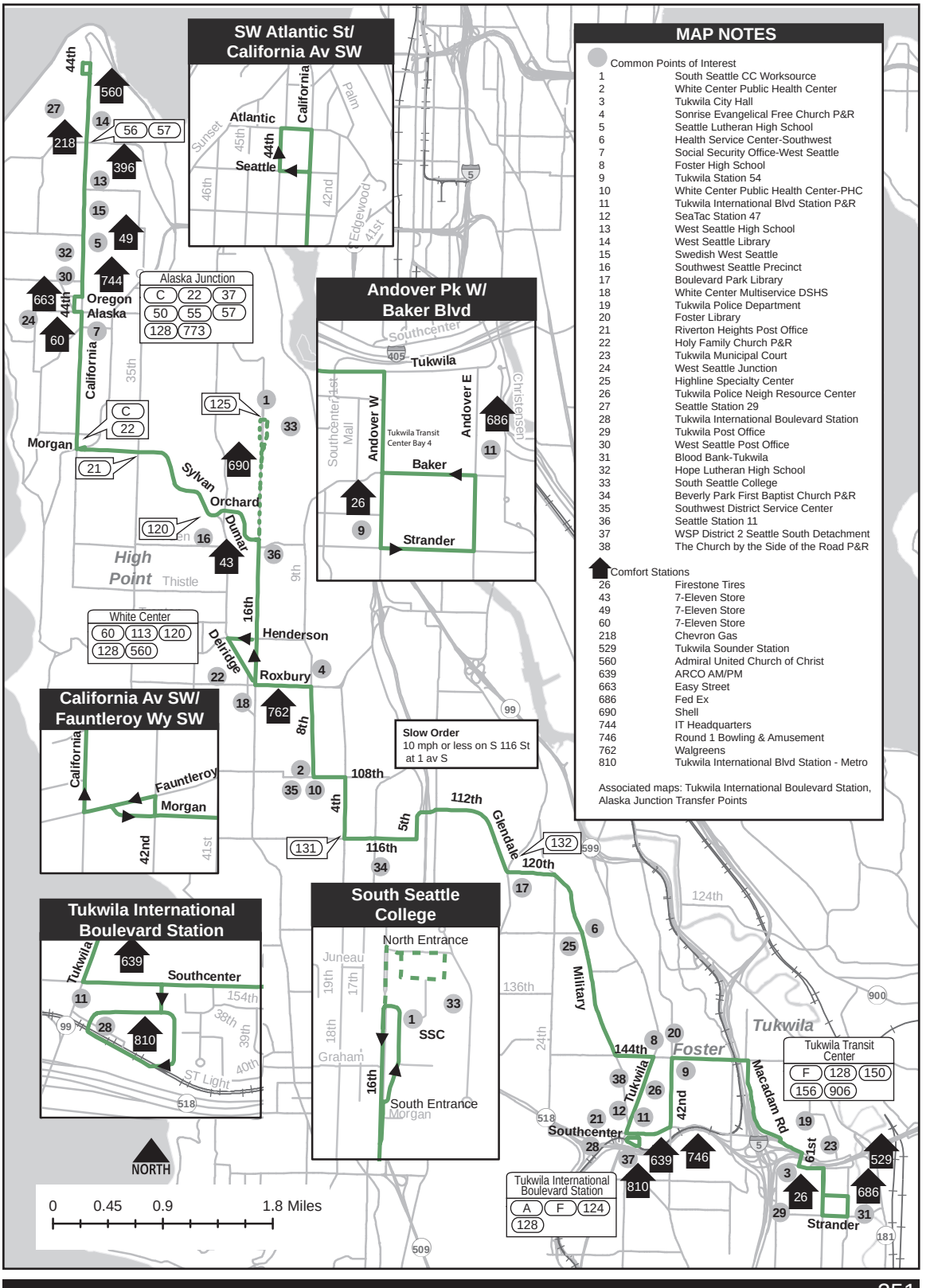


## MAP NOTES

Common Points of Interest

1 South Seattle CC Worksource
2 White Center Public Health Center
3 Tukwila City Hall
4 Sonrise Evangelical Free Church P&R
5 Seattle Lutheran High School
6 Health Service Center-Southwest
7 Social Security Office-West Seattle
8 Foster High School
9 Tukwila Station 54
10 White Center Public Health Center-PHC
11 Tukwila International Blvd Station P&R
12 SeaTac Station 47
13 West Seattle High School
14 West Seattle Library
15 Swedish West Seattle
16 Southwest Seattle Precinct
17 Boulevard Park Library
18 White Center Multiservice DSHS
19 Tukwila Police Department
20 Foster Library
21 Riverton Heights Post Office
22 Holy Family Church P&R
23 Tukwila Municipal Court
24 West Seattle Junction
25 Highline Specialty Center
26 Tukwila Police Neigh Resource Center
27 Seattle Station 29
28 Tukwila International Boulevard Station
29 Tukwila Post Office
30 West Seattle Post Office
31 Blood Bank-Tukwila
32 Hope Lutheran High School
33 South Seattle College
34 Beverly Park First Baptist Church P&R
35 Southwest District Service Center
36 Seattle Station 11
37 WSP District 2 Seattle South Detachment
38 The Church by the Side of the Road P&R

Comfort Stations

26 Firestone Tires
43 7-Eleven Store
49 7-Eleven Store
60 7-Eleven Store
218 Chevron Gas
529 Tukwila Sounder Station
560 Admiral United Church of Christ
639 ARCO AM/PM
663 Easy Street
686 Fed Ex
690 Shell
744 IT Headquarters
746 Round 1 Bowling & Amusement
762 Walgreens
810 Tukwila International Blvd Station - Metro

Associated maps: Tukwila International Boulevard Station, Alaska Junction Transfer Points

## Downtown Seattle

**From: Burien Transit Center**

♦ Bay 4
C exit to SW 148 St
R SW 148 St
L 1 Av S
L SW 112 St
R 4 Av SW
L SW 102 St

***SW 102 St/8 Av SW Roundabout:***

*See roundabout instructions.*

R 8 Av SW
C Henderson Pl SW
C 9 Av SW
C Highland Park Way SW
C 1 Av S
C W Marginal Way S
R enter 1 Av S Bridge (N/B SR-99)
C 1 Av S Bridge
R "S Michigan St" exit
C S Michigan St
L 4 Av S
2 4 Av S/S Royal Brougham Way

***When Scheduled to 3 Av/Union St***

Operate regular route

2 4 Av S
C 4 Av
L Prefontaine Pl
C 3 Av
S Union St

## Burien Transit Center

**From: Wall St/5 Av**

♦ Wall St
L 3 Av
C 3 Av S
L 2 Av Ext S
C 4 Av S
R S Michigan St
R enter 1 Av S Bridge
C 1 Av S Bridge (S/B SR-99)
R "W Marginal Way/South Park" exit (stay right)
R 2 Av SW
L Highland Park Way SW
C 9 Av SW
C Henderson Pl SW
C 8 Av SW

***8 Av SW/SW 102 St Roundabout:***

*See roundabout instructions.*

L SW 102 St
R 4 Av SW
L SW 112 St
R 1 Av S
R SW 148 St
L enter Burien TC (opposite Burien Plaza)
S Bay 5

**8 Av SW/SW 102 St Roundabout Instructions:**

1. *Approach intersection prepared to stop.*
2. *Check and yield for vehicles approaching.*
3. *Proceed straight, driving over the middle of the* ***traffic circle at 3 MPH.***
4. *Begin left turn when shoulder is at center of manhole.*
5. ***Make a sharp, square turn.***
6. *Check and watch mirrors during turn.*
7. *Do not accelerate until clear of circle.*

**Allow off board fare collection in designated area on 3 Av in the CBD.**

Route 131 is grouped with Routes 26, 28,132

| *To* | | *Base* | |
|---|---|---|---|
| Downtown Seattle | 0216 | Ryerson | 04D8 |
| Burien Transit Center | 0233 | | |

*Northbound, when scheduled from Routes 131/132 to Routes 26/28, change signs at 4 Av S/S Royal Brougham Way.*
*Southbound, when scheduled from Routes 26/28 to Routes 131/132, change signs at 5 Av /Wall St.*

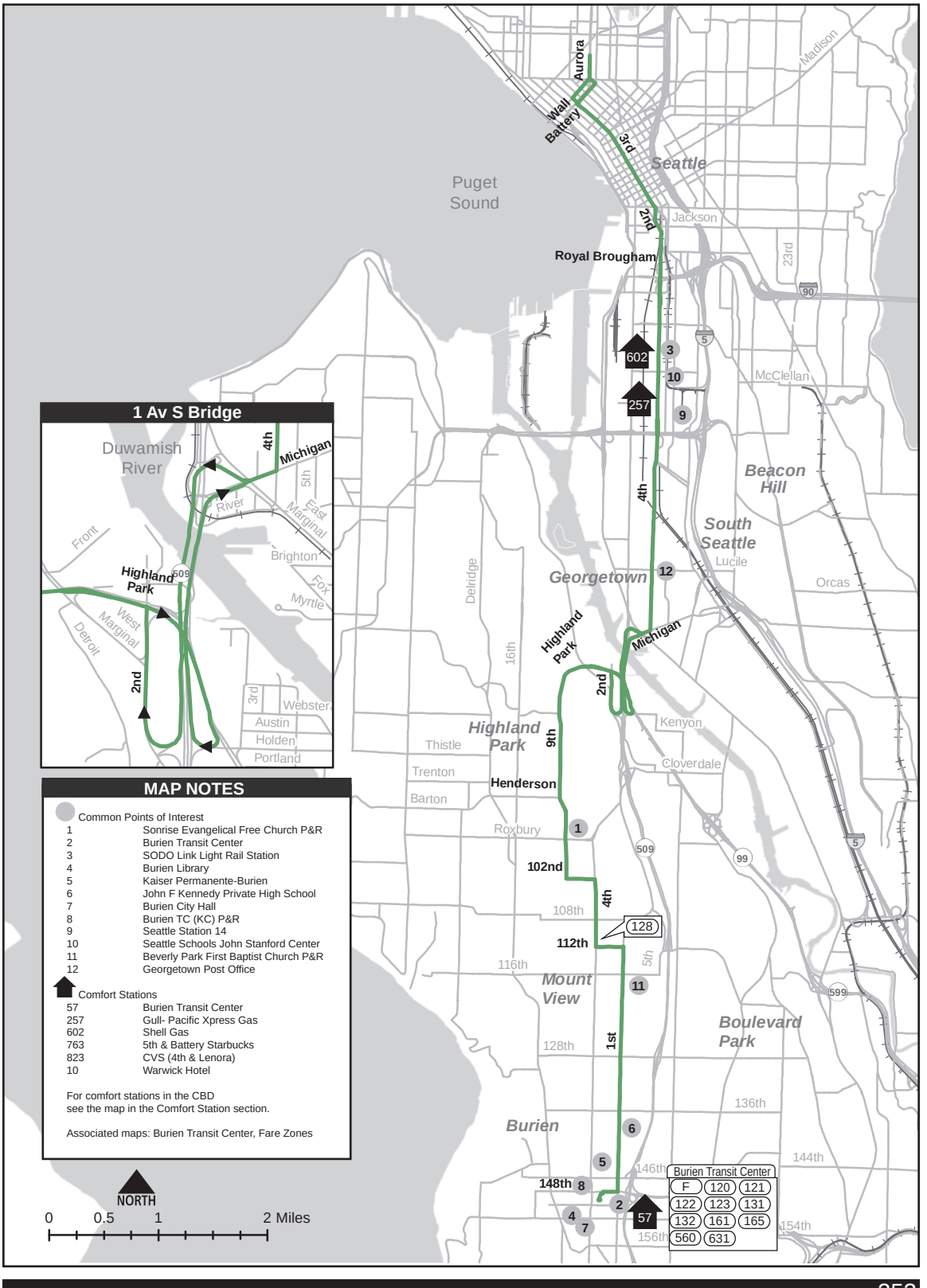
Puget Sound
Seattle
Aurora
Wall
Battery
3rd
2nd
Jackson
Madison
23rd
Royal Brougham
602
257
3
10
9
McClellan
Beacon Hill
South Seattle
Lucile
Orcas
4th
Georgetown
12
Delridge
16th
Highland Park
Michigan
2nd
Kenyon
Cloverdale
Thistle
Trenton
Barton
Henderson
9th
Roxbury
1
102nd
108th
4th
112th
128
116th
5th
Mount View
11
128th
1st
Boulevard Park
136th
Burien
6
5
146th
144th
148th
8
2
57
4
7
156th
154th
Burien Transit Center
F
120
121
122
123
131
132
161
165
560
631
509
99
5
599
90
1 Av S Bridge
Duwamish River
4th
Michigan
5th
East Marginal
River
Front
Brighton
Fox
Myrtle
Highland Park
609
West Marginal
Detroit
2nd
3rd
Webster
Austin
Holden
Portland
MAP NOTES
Common Points of Interest
1 Sonrise Evangelical Free Church P&R
2 Burien Transit Center
3 SODO Link Light Rail Station
4 Burien Library
5 Kaiser Permanente-Burien
6 John F Kennedy Private High School
7 Burien City Hall
8 Burien TC (KC) P&R
9 Seattle Station 14
10 Seattle Schools John Stanford Center
11 Beverly Park First Baptist Church P&R
12 Georgetown Post Office
Comfort Stations
57 Burien Transit Center
257 Gull- Pacific Xpress Gas
602 Shell Gas
763 5th & Battery Starbucks
823 CVS (4th & Lenora)
10 Warwick Hotel
For comfort stations in the CBD
see the map in the Comfort Station section.
Associated maps: Burien Transit Center, Fare Zones
NORTH
0 0.5 1 2 Miles

## Downtown Seattle

**From: Burien Transit Center**

♦ Bay 4
C exit to SW 148 St
R SW 148 St
L 1 Av S
R S 146 St
C S 144 Way
R S 144 St
L Des Moines Memorial Dr S
R S 128 St
L Military Rd S
L S 120 St
R Des Moines Memorial Dr S
C 14 Av S
L S Cloverdale St
R 8 Av S
L S Kenyon St
R 5 Av S
L S Holden St
C enter 1 Av S Bridge (N/B SR-99)
C 1 Av S Bridge
R "I-5/Michigan St" exit
C S Michigan St
L 4 Av S
2 4 Av S/S Royal Brougham Way
S

***When Scheduled to 3 Av/Union St***
Operate regular route
2 4 Av S
C 4 Av
L Prefontaine Pl S
C 3 Av
S Union St

**Allow off board fare collection in designated area on 3 Av in the CBD.**

## Burien Transit Center

**From: 5 Av/Wall St**

♦ Wall St
L 3 Av
C 3 Av S
L 2 Av Ext S
C 4 Av S
R S Michigan St
R enter 1 Av S Bridge
C 1 Av S Bridge (S/B SR-99)
R "W Marginal Way/ S Park" (exit stay right)
R 2 Av SW (stay right)
R "W Marginal Way/ S Park" (exit stay right)
R Highland Park Way SW (to S/B SR-99/S Park)
C 1 Av S
C W Marginal Way S
L S Holden St
R 5 Av S
L S Kenyon St
R 8 Av S
L S Cloverdale St
R 14 Av S
C Des Moines Memorial Dr S
L S 120 St
R Military Rd S
R S 128 St
L Des Moines Memorial Dr S
R S 144 St
L S 144 Way
C S 146 St
L 1 Av S
R SW 148 St
L enter Burien TC (opposite Burien Plaza)
S Bay 5

Route 132 is grouped with Routes 26, 28, 131

| *To* | | *Base* | |
|---|---|---|---|
| Downtown Seattle | 07B9 | Ryerson | 04D8 |
| Burien Transit Center | 0214 | | |

*Northbound, when scheduled from Routes 131/132 to Routes 26/28, change signs at 4 Av S/S Royal Brougham Way. Southbound, when scheduled from Routes 26/28 to Routes 131/132, change signs at 5 Av/Wall St.*

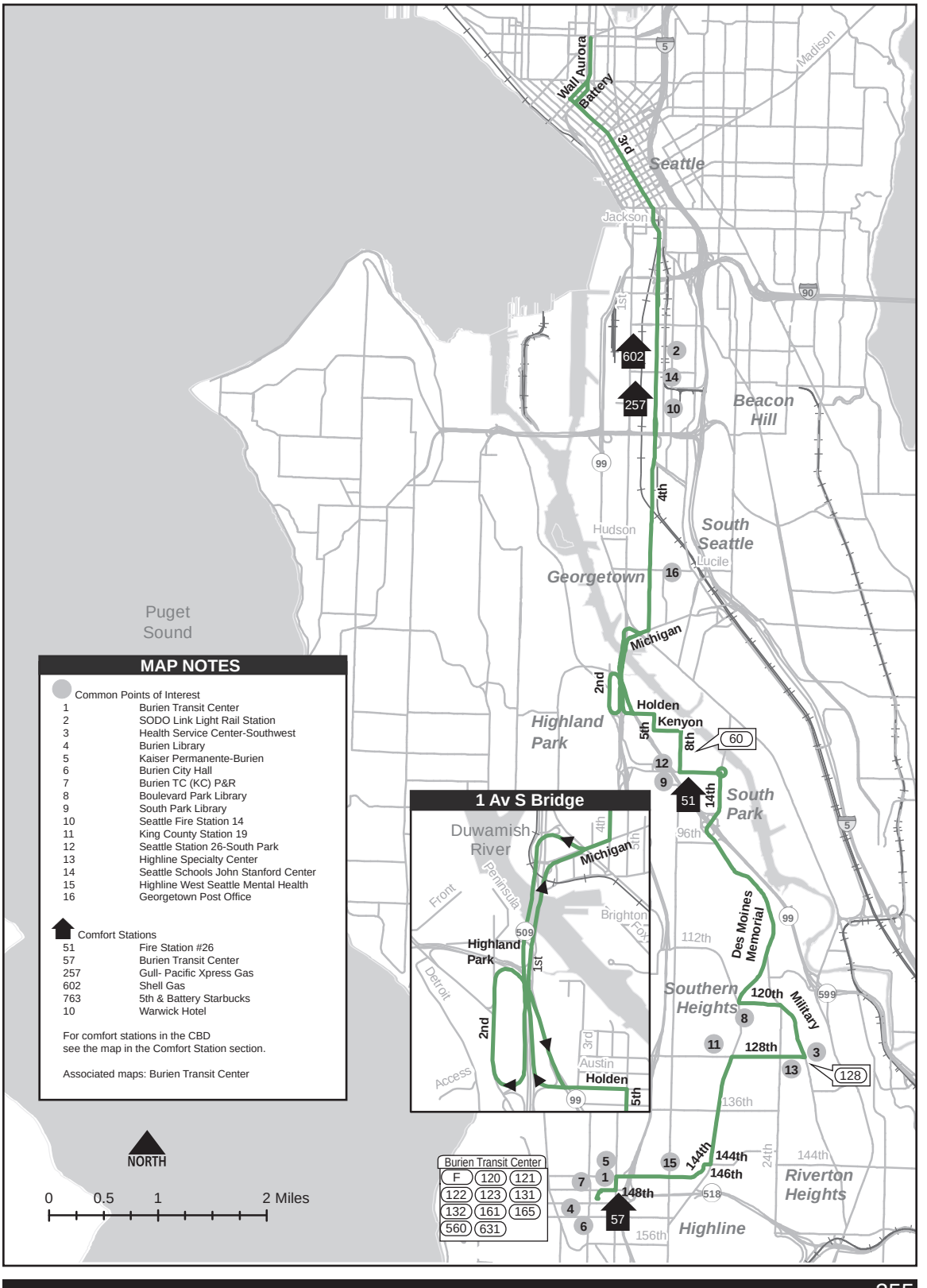


## MAP NOTES

Common Points of Interest

| | |
|---|---|
| 1 | Burien Transit Center |
| 2 | SODO Link Light Rail Station |
| 3 | Health Service Center-Southwest |
| 4 | Burien Library |
| 5 | Kaiser Permanente-Burien |
| 6 | Burien City Hall |
| 7 | Burien TC (KC) P&R |
| 8 | Boulevard Park Library |
| 9 | South Park Library |
| 10 | Seattle Fire Station 14 |
| 11 | King County Station 19 |
| 12 | Seattle Station 26-South Park |
| 13 | Highline Specialty Center |
| 14 | Seattle Schools John Stanford Center |
| 15 | Highline West Seattle Mental Health |
| 16 | Georgetown Post Office |

Comfort Stations

| | |
|---|---|
| 51 | Fire Station #26 |
| 57 | Burien Transit Center |
| 257 | Gull- Pacific Xpress Gas |
| 602 | Shell Gas |
| 763 | 5th & Battery Starbucks |
| 10 | Warwick Hotel |

For comfort stations in the CBD
see the map in the Comfort Station section.

Associated maps: Burien Transit Center

## Downtown Seattle
**From: Baker St/Third Av (SR-169)**

♦ Baker St
L 1 Av

***Slow Order***
*15 mph or less on 1 Av and 2 Av between 1 Av/ Baker St and 2 Av/ Lawson St*

L 2 Av
R Gomer Evans Jr Dr
L 3 Av (SR-169)
C Maple Valley/ Black Diamond Rd (SR-169)
L SE 237 St (rdwy just before "Wilderness Village" sign)
R Witte Rd SE
L Maple Valley/ Black Diamond Rd (SR-169)
C Renton-Maple Valley Rd (SR-169)
C Maple Valley Rd (SR-169)
C Bronson Way N
C Bronson Way S
R S 2 St
L Burnett Av S
R RentonTC rdwy (Bay 2)
R Logan Av S
L S 2 St
L Rainier Av S
R SW Sunset Blvd
C M.L.King Jr Way S
L enter N/B I-5
C I-5
L "Seneca St" (Exit 165)
R 6 Av
L Pine St
L 2 Av
C 2 Av Ext S
S S Jackson St (ns)

***Express Stops Northbound***
*Make no stops between Renton Transit Center & downtown except at:*

- SW Sunset Blvd/ Rainier Av S

## Black Diamond
**From: Downtown Seattle**

♦ 2 Av/Bell St
C 2 Av
C 2 Av Ext S
C 4 Av S
R ramp "East I-90/ I-5/Spokane" exit
L S Atlantic St
C enter "I-90/I-5"
R enter "I-5/South/ Portland" (Exit 2A)
C I-5
R "SR-900/M. L. King Jr Way S" (Exit 157)
C M.L.King Jr Way S (SR-900)
C SW Sunset Blvd
C S 3 St
L Logan Av S
R Renton TC rdwy Bay 4
R Burnett Av S
L S 3 St
L Houser Way S
L Mill Av S
R Bronson Way S
C Bronson Way N
C Maple Valley Rd (SR-169)
C Renton-Maple Valley Rd (SR-169)
C Maple Valley/ Black Diamond Rd (SR-169)
C 3 Av (SR-169)
R Baker St
S

***Express Stops Southbound***
*Make no stops between 2 Av Ext S/S Jackson St & Renton Transit Center except at:*

- S 3 St/Rainier Av S

***When Scheduled from Renton Transit Center Bay 4***

♦ Bay 4
R Burnett Av S
L S 3 St
C regular route

**Awareness Areas**
*4 Av/Pike St*
*4 Av/Union St*

| To | | Base | |
|---|---|---|---|
| Downtown Seattle | 0640 | South Base | 04D9 |
| Black Diamond | 001C | | |
| Renton | 0098 | | |

***Special Instructions***
*Make only off-road stops at zones along SR-169. Utilize driveways and/or intersections at posted stops if necessary. Do not make in-lane stops on SR-169.*

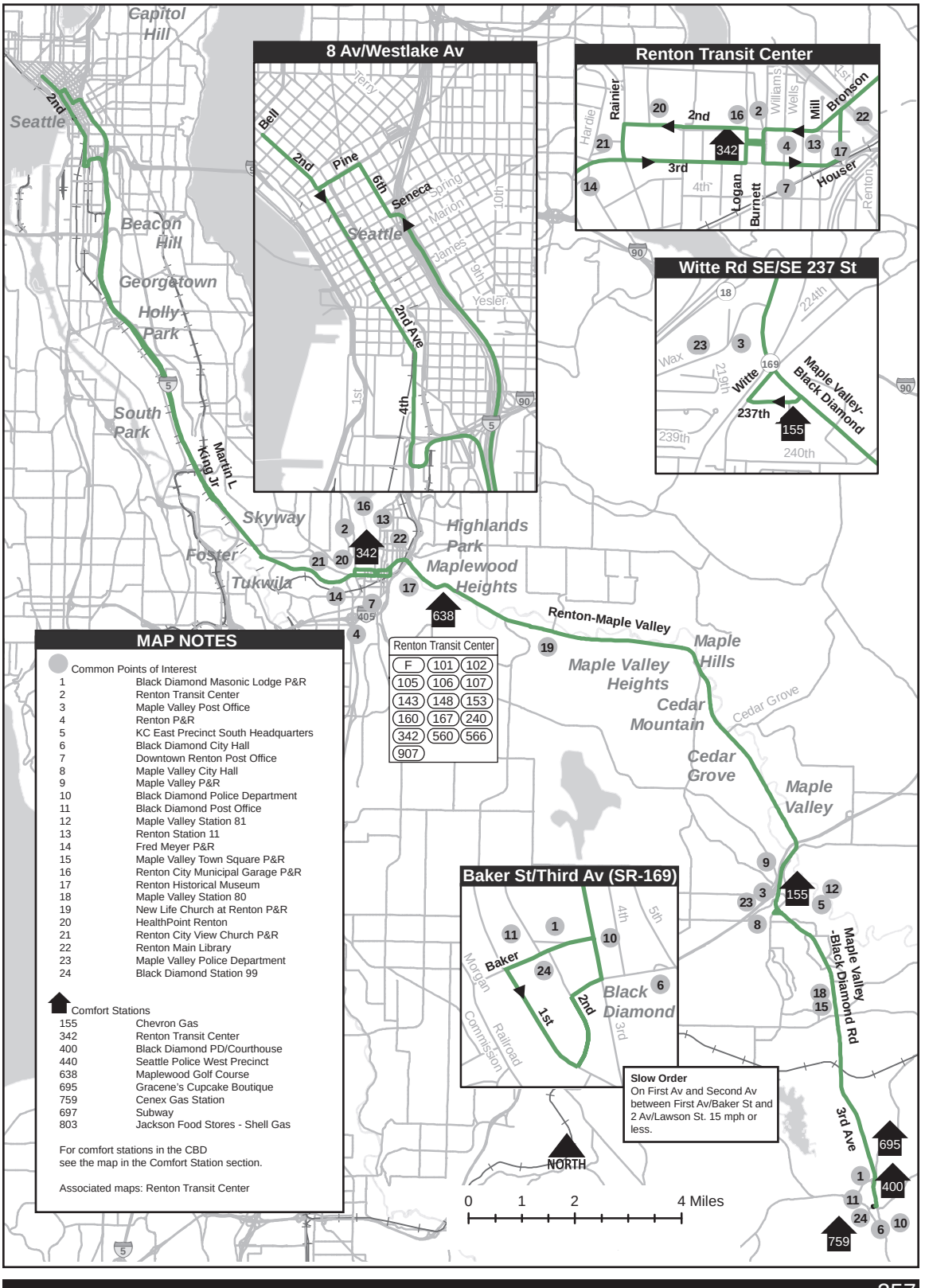


## MAP NOTES

Common Points of Interest

| | |
|---|---|
| 1 | Black Diamond Masonic Lodge P&R |
| 2 | Renton Transit Center |
| 3 | Maple Valley Post Office |
| 4 | Renton P&R |
| 5 | KC East Precinct South Headquarters |
| 6 | Black Diamond City Hall |
| 7 | Downtown Renton Post Office |
| 8 | Maple Valley City Hall |
| 9 | Maple Valley P&R |
| 10 | Black Diamond Police Department |
| 11 | Black Diamond Post Office |
| 12 | Maple Valley Station 81 |
| 13 | Renton Station 11 |
| 14 | Fred Meyer P&R |
| 15 | Maple Valley Town Square P&R |
| 16 | Renton City Municipal Garage P&R |
| 17 | Renton Historical Museum |
| 18 | Maple Valley Station 80 |
| 19 | New Life Church at Renton P&R |
| 20 | HealthPoint Renton |
| 21 | Renton City View Church P&R |
| 22 | Renton Main Library |
| 23 | Maple Valley Police Department |
| 24 | Black Diamond Station 99 |

Comfort Stations

| | |
|---|---|
| 155 | Chevron Gas |
| 342 | Renton Transit Center |
| 400 | Black Diamond PD/Courthouse |
| 440 | Seattle Police West Precinct |
| 638 | Maplewood Golf Course |
| 695 | Gracene's Cupcake Boutique |
| 759 | Cenex Gas Station |
| 697 | Subway |
| 803 | Jackson Food Stores - Shell Gas |

For comfort stations in the CBD see the map in the Comfort Station section.

Associated maps: Renton Transit Center

| Renton Transit Center | | |
|---|---|---|
| F | 101 | 102 |
| 105 | 106 | 107 |
| 143 | 148 | 153 |
| 160 | 167 | 240 |
| 342 | 560 | 566 |
| 907 | | |

## Renton Transit Center
### From: SE 177 St/140 Av SE

♦ SE 177 St
R 140 Av SE
L SE Fairwood Blvd
C 132 Pl SE
R SE 164 St
L 128 Av SE
R SE 168 St
R 116 Av SE
C Royal Hills Dr SE
C SE Royal Hills Dr
R through turnaround
L SE Royal Hills Dr
C Royal Hills Dr SE
C SE Royal Hills Dr
R Puget Dr SE
C S Puget Dr
R Talbot Rd S (SR-515)
L S Grady Way
R Lake Av S
(S Renton P&R)
R P&R E-W rdwy
C through P&R
R Shattuck Av S
L S Grady Way
L Main Av S
R Houser Way S
L Mill Av S
L S 2 St
L Burnett Av S
R Renton TC rdwy
S Bay 2 (continue as Route 107)

## Fairwood
### From: Renton Transit Center

♦ Bay 4 (from Route 107)
R Burnett Av S
L S 3 St
R Main Av S
R S Grady Way
R Shattuck Av S
(S Renton P&R)
L P&R E-W rdwy
C through P&R
L Lake Av S
L S Grady Way
R Talbot Rd S (SR-515)
L S Puget Dr
C Puget Dr SE
L SE Royal Hills Dr
C Royal Hills Dr SE
C SE Royal Hills Dr
R through turnaround
L SE Royal Hills Dr
C Royal Hills Dr SE
C 116 Av SE
L SE 168 St
L 128 Av SE
R SE 164 St
L 132 Pl SE
R SE Fairwood Blvd
C 140 Av SE
L SE Petrovitsky Rd
R 143 Av SE
R SE 177 St
S

Route 148 is grouped with Route 107

| *To* | | *Base* | |
|---|---|---|---|
| Renton | 0482 | South Base | 04D9 |
| Fairwood | 0484 | | |

*When through-routed from 107 to 148, change signs at S 3 St & Rainier Av S*
*When through-routed from 148 to 107, change signs at Mill Av S & S 3 St*

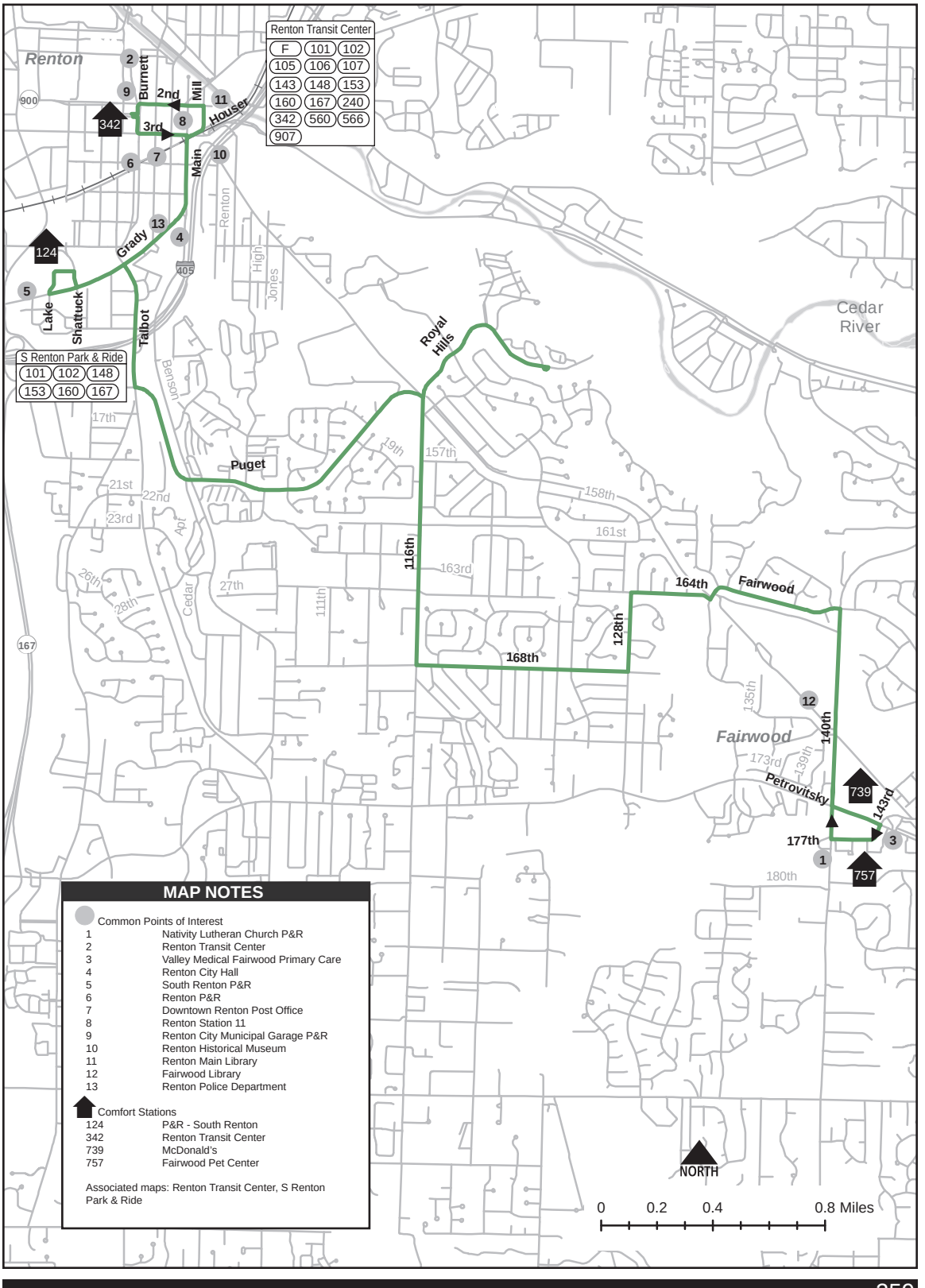
Renton Transit Center
F 101 102
105 106 107
143 148 153
160 167 240
342 560 566
907
S Renton Park & Ride
101 102 148
153 160 167
Renton
Burnett
2nd
Mill
Houser
3rd
Main
Grady
Lake
Shattuck
Talbot
Renton
High
Jones
Benson
Royal Hills
Puget
Cedar River
17th
19th
157th
158th
161st
21st
22nd
23rd
Apt
26th
28th
Cedar
27th
111th
116th
163rd
164th
Fairwood
128th
168th
135th
140th
Fairwood
173rd
139th
Petrovitsky
143rd
177th
180th
900
405
167
342
124
739
757
NORTH
0 0.2 0.4 0.8 Miles
MAP NOTES
Common Points of Interest
1 Nativity Lutheran Church P&R
2 Renton Transit Center
3 Valley Medical Fairwood Primary Care
4 Renton City Hall
5 South Renton P&R
6 Renton P&R
7 Downtown Renton Post Office
8 Renton Station 11
9 Renton City Municipal Garage P&R
10 Renton Historical Museum
11 Renton Main Library
12 Fairwood Library
13 Renton Police Department
Comfort Stations
124 P&R - South Renton
342 Renton Transit Center
739 McDonald's
757 Fairwood Pet Center
Associated maps: Renton Transit Center, S Renton Park & Ride

## Downtown Seattle

**From: Kent Station Transit Center**

♦ Kent Station TC Bay 8
C Railroad Av N
R W Smith St
R 4 Av N
L W James St
R 64 Av S
R S 228 St
L 68 Av S
C W Valley Hwy
L S 180 St (SW 43 St)
R Andover Pk W
L Tukwila Pkwy
R 61 Av S
R Southcenter Blvd
L Interurban Av S
R enter N/B I-5
C I-5
R "W. Seattle Bridge/ Columbian Way" (Exit 163)
C "W. Seattle Bridge" exit
C "Safeco Field/ Spokane St" exit
C S Spokane St
R SODO Busway
L S Royal Brougham Way
R 4 Av S
C 4 Av
R Pike St
R Convention Pl
S

***When Scheduled via SKCAC Industries***

Operate regular route

2 Washington Av N (68 Av S)
L S 196 St
C Russell Rd
R 58 Pl S
2 SKCAC on-street zone
C S 194 St
R 62 Av S
L S 196 St
L 68 Av S (W Valley Hwy)

## Kent Station Transit Center

**From: Downtown Seattle**

♦ Convention Pl
C Union St
L 2 Av
C 2 Av Ext S
C 4 Av S
L S Royal Brougham Way
R SODO Busway
L S Spokane St
R enter S/B I-5
C I-5
R "Tukwila/Interurban Av" (Exit 156)
L Interurban Av S
R Southcenter Blvd
L 61 Av S
L Tukwila Pkwy
R Andover Pk W
L S 180 St
R W Valley Hwy
C Washington Av N (68 Av S)
R S 228 St
L 64 Av S
L W James St
R Railroad Av N
2 Kent Station TC Bay 5
S

***When Scheduled via SKCAC Industries***

Operate regular route

2 Washington Av N (68 Av S)
R S 196 St
C Russell Rd
R 58 Pl S
2 SKCAC on-street zone
C S 194 ST
R 62 Av S
L S 196 St
R 68 Av S (W Valley Hwy)

**Awareness Areas**

*SODO Busway/ S Holgate St*
*Union St/6 Av*

Route 150 is grouped with Routes 101, 102

| *To* | | *Base* | |
|---|---|---|---|
| Downtown Seattle | 0232 | South Base | 04D9 |
| at Southcenter | 0234 | | |
| Kent | 04DC | | |
| at Southcenter | 045C | | |

*When through-routed with RT 180, change signs upon arrival at Kent Station.*

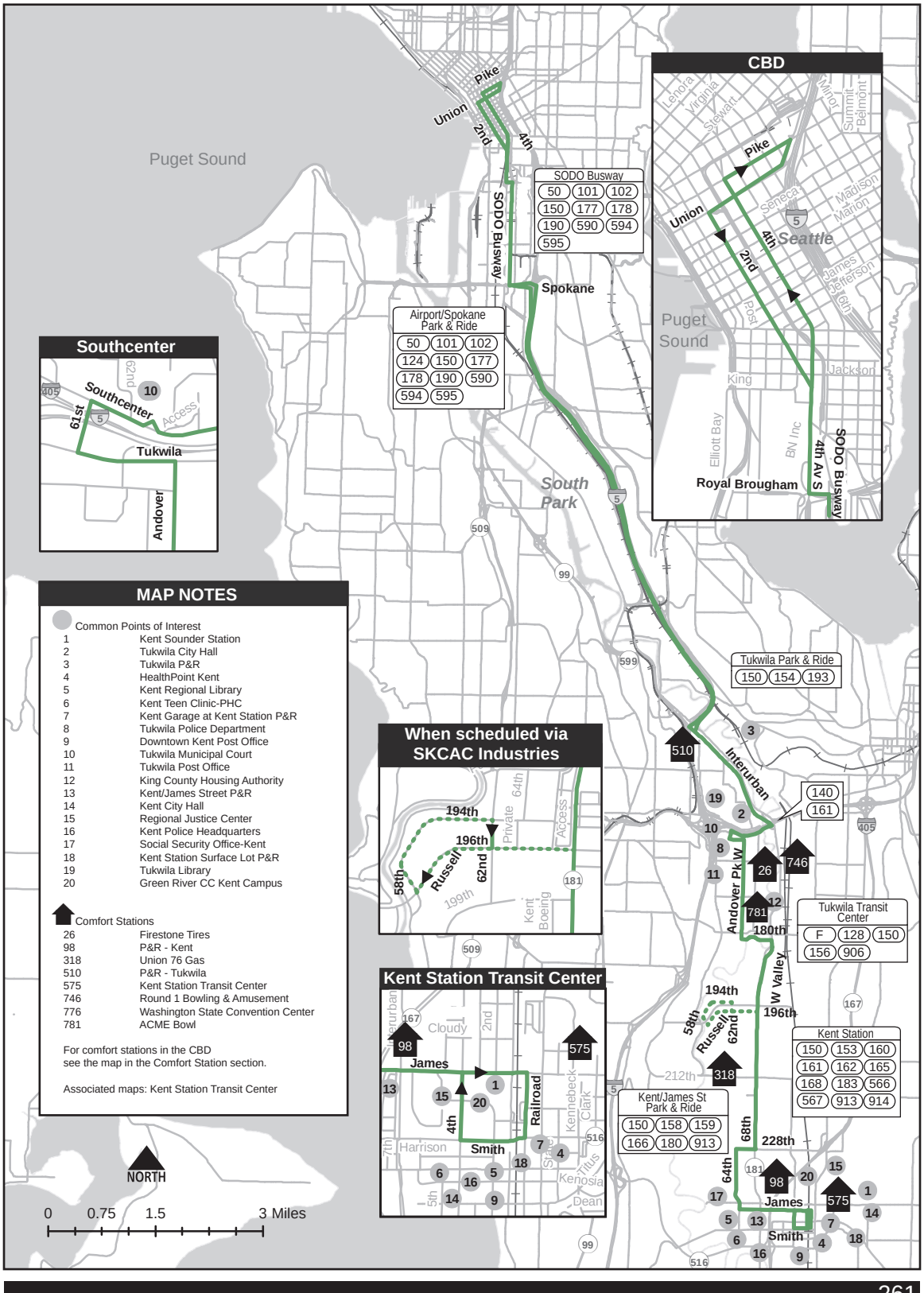


## MAP NOTES

Common Points of Interest

| | |
|---|---|
| 1 | Kent Sounder Station |
| 2 | Tukwila City Hall |
| 3 | Tukwila P&R |
| 4 | HealthPoint Kent |
| 5 | Kent Regional Library |
| 6 | Kent Teen Clinic-PHC |
| 7 | Kent Garage at Kent Station P&R |
| 8 | Tukwila Police Department |
| 9 | Downtown Kent Post Office |
| 10 | Tukwila Municipal Court |
| 11 | Tukwila Post Office |
| 12 | King County Housing Authority |
| 13 | Kent/James Street P&R |
| 14 | Kent City Hall |
| 15 | Regional Justice Center |
| 16 | Kent Police Headquarters |
| 17 | Social Security Office-Kent |
| 18 | Kent Station Surface Lot P&R |
| 19 | Tukwila Library |
| 20 | Green River CC Kent Campus |

Comfort Stations

| | |
|---|---|
| 26 | Firestone Tires |
| 98 | P&R - Kent |
| 318 | Union 76 Gas |
| 510 | P&R - Tukwila |
| 575 | Kent Station Transit Center |
| 746 | Round 1 Bowling & Amusement |
| 776 | Washington State Convention Center |
| 781 | ACME Bowl |

For comfort stations in the CBD see the map in the Comfort Station section.

Associated maps: Kent Station Transit Center

## Renton Transit Center Bay 7

**From: Kent Station Transit Center Bay 2**

♦ Kent Station TC Bay 2
C bus loop
R Railroad Av N
L E Pioneer St
L Central Av N
C 84 Av S (E Valley Hwy)
L SW 43 St (S 180 St)
R Lind Av SW
R SW 7 St
C S 7 St
R Shattuck Av S
2 S Renton P&R Bay 3
C Shattuck Av S
L S Grady Way
L Main Av S
R Houser Way S
L Mill Av S
L S 2 St
L Burnett Av S
S Renton TC Bay 7

## Kent Station Bay 9

**From: Renton Transit Center Bay 7**

♦ Renton TC Bay 7
L S 3 St
R Main Av S
R S Grady Way
R Shattuck Av S
L through S Renton P&R
L Lake Av S
R S Grady Way
C SW Grady Way
L Lind Av SW
L SW 43 St (S 180 St)
R E Valley Hwy
C 84 Av S
C Central Av N
R E Pioneer St
L Railroad Av N
S Kent Station TC Bay 9

**Awareness Areas**
*Renton TC*

Route 153 is grouped with Routes 164, 168, 183

| *To* | | *Base* | |
|---|---|---|---|
| Renton | 0313 | South Base | 04D9 |
| Kent | 0318 | | |

*When through-routed (153/183) change signs upon arrival at Kent Station.*

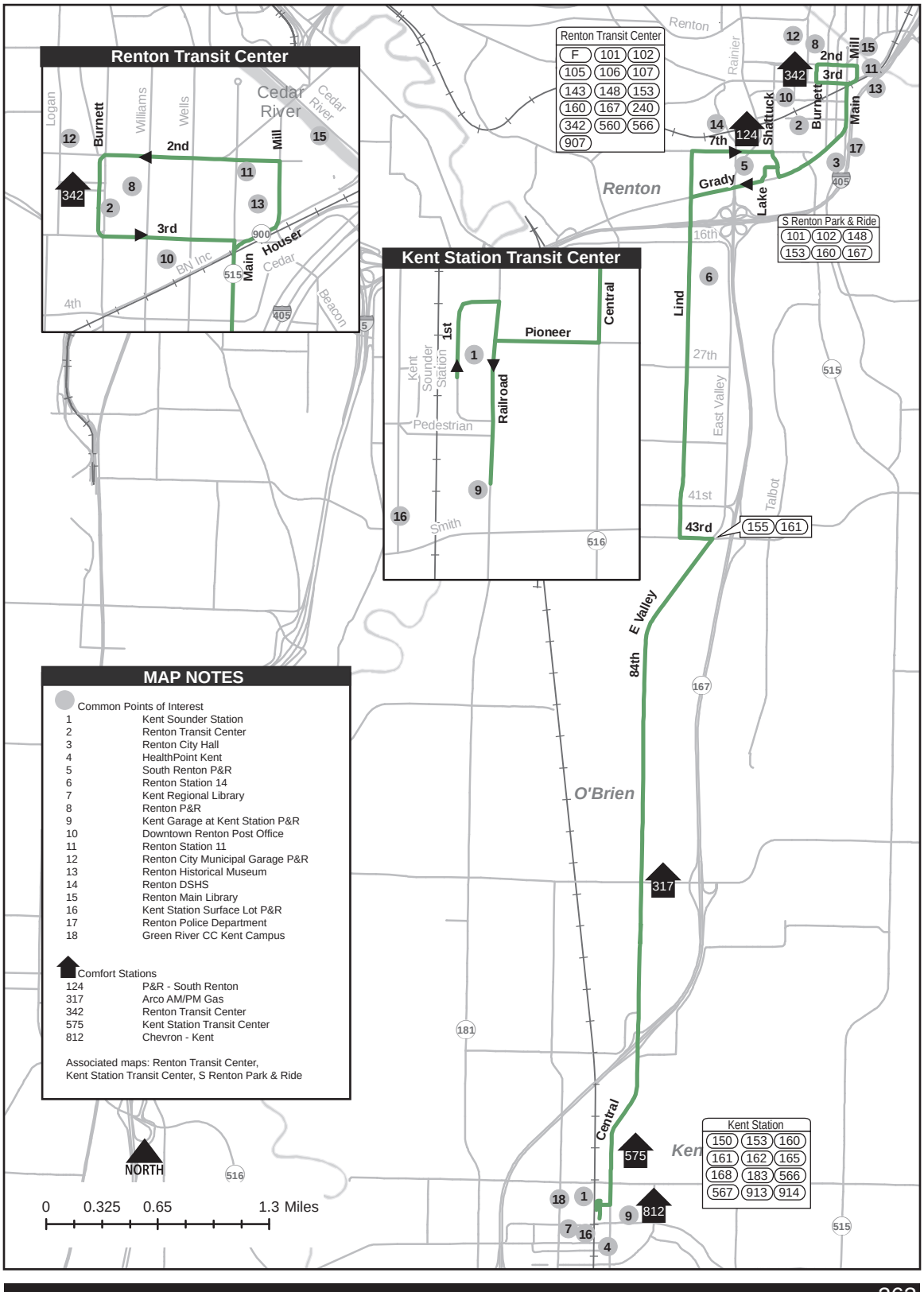
Renton Transit Center
Logan
Burnett
Williams
Wells
Cedar River
Mill
2nd
3rd
Houser
Main
BN Inc
Cedar
Beacon
4th
Kent Station Transit Center
1st
Pioneer
Central
Railroad
Kent Sounder Station
Pedestrian
Smith
Renton Transit Center
F 101 102
105 106 107
143 148 153
160 167 240
342 560 566
907
Renton
Rainier
Shattuck
Burnett
Main
Grady
Lake
7th
16th
Lind
27th
East Valley
41st
43rd
Talbot
155 161
S Renton Park & Ride
101 102 148
153 160 167
E Valley
84th
O'Brien
Central
Kent Station
150 153 160
161 162 165
168 183 566
567 913 914
MAP NOTES
Common Points of Interest
1 Kent Sounder Station
2 Renton Transit Center
3 Renton City Hall
4 HealthPoint Kent
5 South Renton P&R
6 Renton Station 14
7 Kent Regional Library
8 Renton P&R
9 Kent Garage at Kent Station P&R
10 Downtown Renton Post Office
11 Renton Station 11
12 Renton City Municipal Garage P&R
13 Renton Historical Museum
14 Renton DSHS
15 Renton Main Library
16 Kent Station Surface Lot P&R
17 Renton Police Department
18 Green River CC Kent Campus
Comfort Stations
124 P&R - South Renton
317 Arco AM/PM Gas
342 Renton Transit Center
575 Kent Station Transit Center
812 Chevron - Kent
Associated maps: Renton Transit Center, Kent Station Transit Center, S Renton Park & Ride
NORTH
0 0.325 0.65 1.3 Miles

## Federal Center South

**From: Tukwila Sounder Station**

- ♦ Bay 1 (Bus-Only rdwy)
- C Bus-Only rdwy (to S Longacres Way)
- L S Longacres Way
- R W Valley Hwy
- C Interurban Av S
- L S 133 St
- C E Marginal Way S
- L S 112 St
- R Tukwila International Blvd
- L E Marginal Way S
- L S Alaska St
- R first N-S rdwy
- S

## Tukwila Sounder Station

**From: Federal Center South**

- ♦ Federal Center South (N-S rdwy)
- R Diagonal Av S
- R E Marginal Way S
- R Tukwila International Blvd
- L S 112 St
- R E Marginal Way S
- C S 133 St
- R Interurban Av S
- C W Valley Hwy
- L S Longacres Way (S 158 St)
- R Bus-Only rdwy
- C Bus-Only rdwy
- S Bay 2

| *To* | | *Base* | |
|---|---|---|---|
| Boeing Industrial (Federal Center South) | 00A8 | South Base | 04D9 |
| Tukwila Commuter Rail Station | 054A | | |

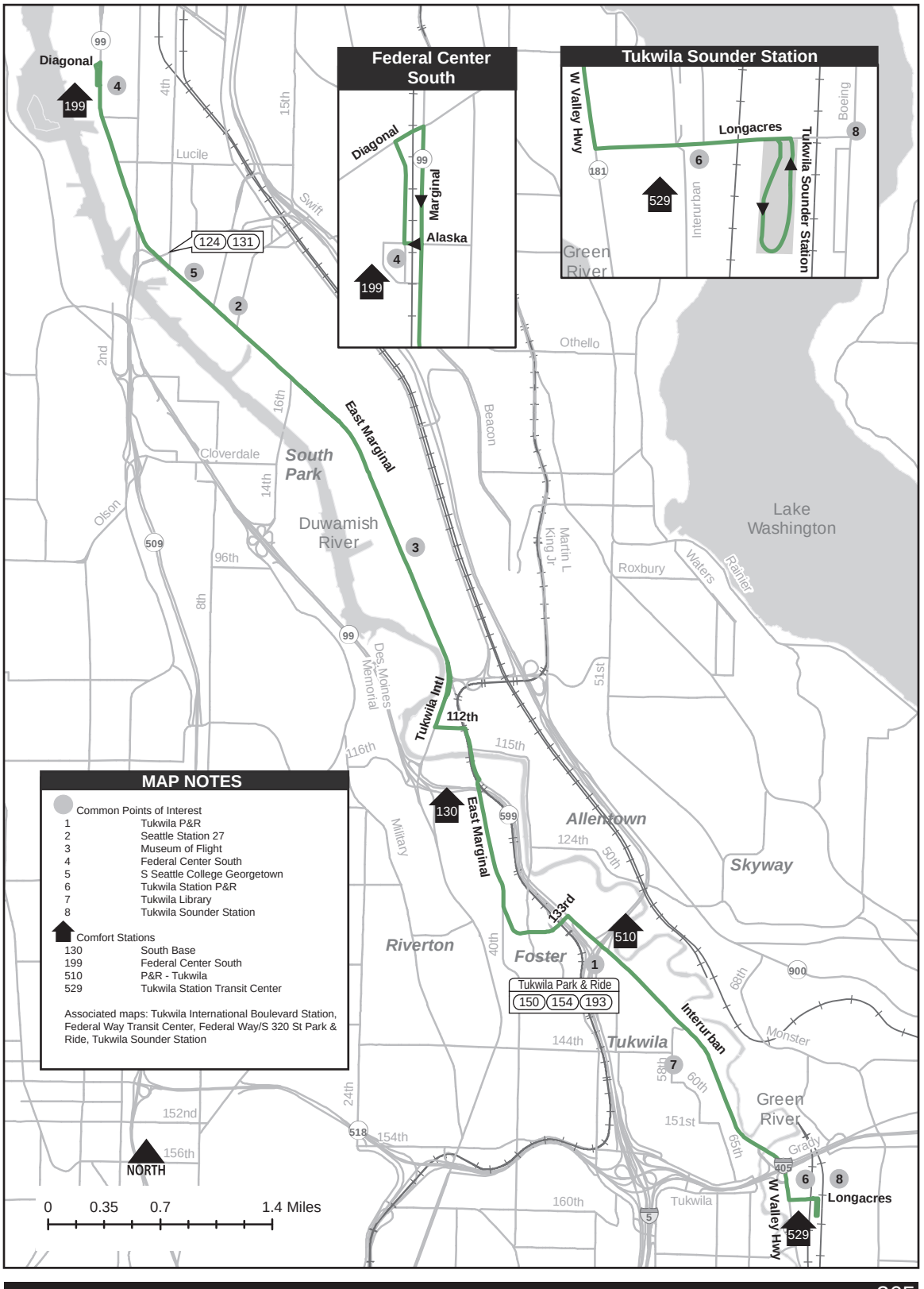
Federal Center South
Diagonal
Marginal
Alaska
Tukwila Sounder Station
W Valley Hwy
Longacres
Tukwila Sounder Station
Interurban
Boeing
Green River
Diagonal
199
4
99
4th
15th
Lucile
Swift
124
131
5
2
2nd
16th
Cloverdale
South Park
14th
Olson
Duwamish River
509
96th
8th
East Marginal
3
Beacon
Othello
Martin L King Jr
Roxbury
Waters
Rainier
Lake Washington
Des Moines Memorial
Tukwila Intl
112th
51st
116th
115th
130
East Marginal
599
Military
Allentown
124th
50th
Skyway
133rd
510
Riverton
40th
Foster
1
Tukwila Park & Ride
150
154
193
68th
900
Interurban
Monster
144th
Tukwila
7
58th
60th
Green River
151st
65th
Grady
24th
152nd
518
154th
156th
NORTH
160th
Tukwila
5
405
6
8
Longacres
W Valley Hwy
529
0
0.35
0.7
1.4 Miles
MAP NOTES
Common Points of Interest
1 Tukwila P&R
2 Seattle Station 27
3 Museum of Flight
4 Federal Center South
5 S Seattle College Georgetown
6 Tukwila Station P&R
7 Tukwila Library
8 Tukwila Sounder Station
Comfort Stations
130 South Base
199 Federal Center South
510 P&R - Tukwila
529 Tukwila Station Transit Center
Associated maps: Tukwila International Boulevard Station, Federal Way Transit Center, Federal Way/S 320 St Park & Ride, Tukwila Sounder Station

## Highline College

**From: Andover Pk W/Baker Blvd**

♦ Andover Pk W
R Strander Blvd
R Southcenter Pkwy
L Klickitat Dr
L 53 Av S
R S 160 St
L 51 Av S
R S 164 St
L Military Rd S
R S 176 St
L International Blvd S (SR-99)
R S 188 St
C S 188 Way
C Des Moines Memorial Dr S
L 8 Av S
L S 200 St
R Des Moines Memorial Dr S
L Marine View Dr S
L S 216 St
C S 216 St
R 24 Av S
R Kent-Des Moines Rd
L 16 Av S
L S 240 St
L enter Highline College parking lot (opposite 25 Av S)
L W/B rdwy
S

## Southcenter

**From: Highline College Parking Lot**

♦ Highline College parking lot
L exit rdwy to S 240 St
R S 240 St
R 16 Av S
R Kent-Des Moines Rd
L 24 Av S
L S 216 St
C S 216 St
R Marine View Dr S
R Des Moines Memorial Dr S
L S 200 St
R 8 Av S
R Des Moines Memorial Dr S
C S 188 Way
C S 188 St
L International Blvd S (SR-99)
R S 176 St
L Military Rd S
R S 170 St
L 51 Av S
R S 160 St
L 53 Av S
R Klickitat Dr
L Southcenter Pkwy
C Tukwila Pkwy
R Andover Pk W
S (fs) Baker Blvd

***Layover at Highline College Weekends Only***
*When long layovers after dropoff, proceed west past N-S exit road to parking. Lay in clear. (Do not block traffic.)*

**Awareness Areas**
*Andover Park W/ Baker Blvd*
*Andover Park W/ Strander Blvd*

| To | | Base | |
|---|---|---|---|
| Highline College | 0217 | South Base | 04D9 |
| Southcenter | 0218 | | |

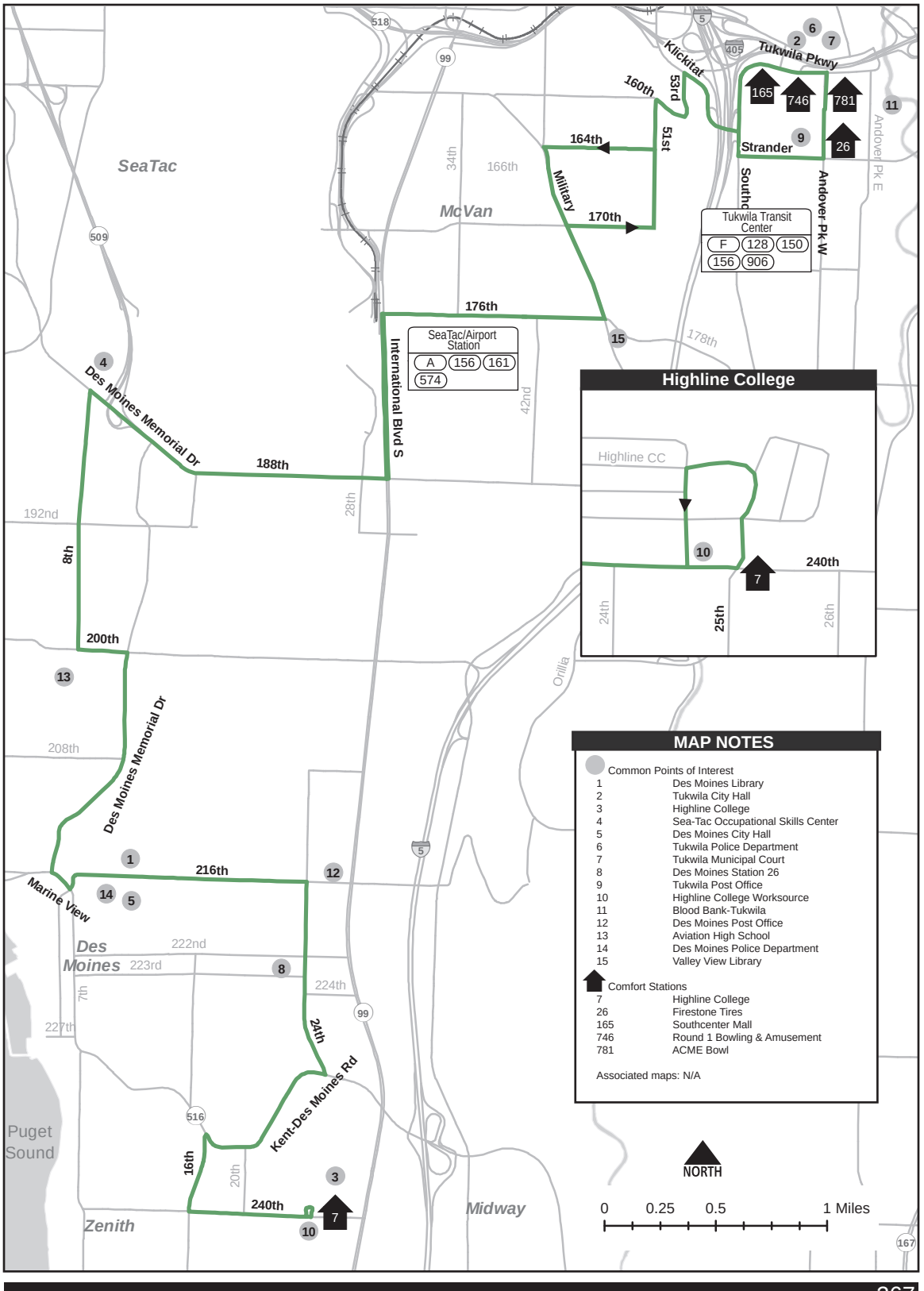
SeaTac
McVan
Des Moines
Zenith
Midway
Puget Sound
Tukwila Pkwy
Klickitat
53rd
160th
51st
164th
Military
170th
176th
International Blvd S
188th
Des Moines Memorial Dr
8th
200th
216th
Marine View
Kent-Des Moines Rd
24th
16th
240th
Strander
Southcenter
Andover Pk W
Andover Pk E
Orillia
34th
166th
178th
42nd
28th
192nd
208th
222nd
223rd
224th
227th
7th
20th
Tukwila Transit Center
F 128 150
156 906
SeaTac/Airport Station
A 156 161
574
Highline College
Highline CC
240th
24th
25th
26th
MAP NOTES
Common Points of Interest
1 Des Moines Library
2 Tukwila City Hall
3 Highline College
4 Sea-Tac Occupational Skills Center
5 Des Moines City Hall
6 Tukwila Police Department
7 Tukwila Municipal Court
8 Des Moines Station 26
9 Tukwila Post Office
10 Highline College Worksource
11 Blood Bank-Tukwila
12 Des Moines Post Office
13 Aviation High School
14 Des Moines Police Department
15 Valley View Library
Comfort Stations
7 Highline College
26 Firestone Tires
165 Southcenter Mall
746 Round 1 Bowling & Amusement
781 ACME Bowl
Associated maps: N/A
NORTH
0 0.25 0.5 1 Miles

## Downtown Seattle

### From: Lake Meridian Park & Ride

♦ Lake Meridian P&R
C through P&R
L 132 Av SE
L SE 256 St
R 116 Av SE
R SE 223 Dr
L 124 Av SE
L SE 208 St
C S 208 St
C S 212 Way
C S 212 St

***Slow Order***
*25 mph or less westbound on S 208/212 St between 98 Pl S & 91 Pl S*

C Orillia Rd S
R enter N/B I-5
C I-5
L "Seneca St" (Exit 165)
R 6 Av
L Pine St
L 2 Av
C 2 Av Ext S
S S Jackson St

## Lake Meridian Park & Ride

### From: 2 Av/Bell St

♦ 2 Av
C 2 Av Ext S
C 4 Av S
R ramp "East I-90/ I-5/Spokane" exit
L enter "I-90/I-5"
R enter "I-5/ South/ Portland" (Exit 2A)
C I-5
R "S 188 St/Orillia Rd" exit
C "Orillia Rd" exit
L S 188 St
C Orillia Rd S
C S 212 St
C S 212 Way
C S 208 St
C SE 208 St
R 124 Av SE
R SE 223 Dr
L 116 Av SE
L SE 256 St
R 132 Av SE
R enter Lake Meridian P&R
C through P&R
S

**Awareness Areas**
*Seneca St/4 Av*

| *To* | | *Base* | |
|---|---|---|---|
| Downtown | 0727 | South Base | 04D9 |
| Lake Meridian Park & Ride | 0728 | | |

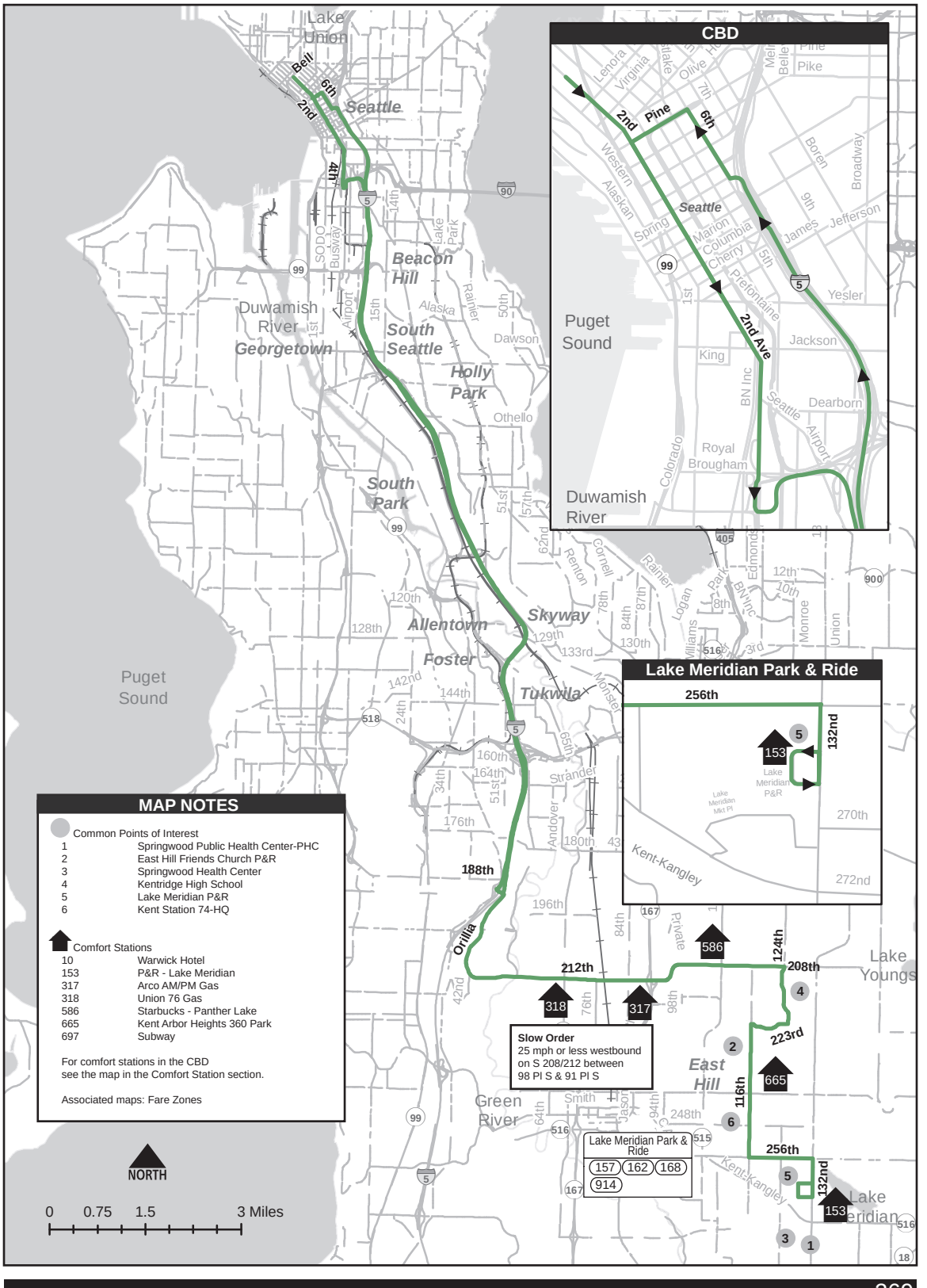
CBD
Lake Union
Seattle
Beacon Hill
South Seattle
Georgetown
Duwamish River
Puget Sound
Holly Park
South Park
Othello
Dawson
Allentown
Skyway
Foster
Tukwila
Kent-Kangley
Lake Meridian Park & Ride
256th
132nd
153
Lake Meridian P&R
270th
272nd
MAP NOTES
Common Points of Interest
1 Springwood Public Health Center-PHC
2 East Hill Friends Church P&R
3 Springwood Health Center
4 Kentridge High School
5 Lake Meridian P&R
6 Kent Station 74-HQ
Comfort Stations
10 Warwick Hotel
153 P&R - Lake Meridian
317 Arco AM/PM Gas
318 Union 76 Gas
586 Starbucks - Panther Lake
665 Kent Arbor Heights 360 Park
697 Subway
For comfort stations in the CBD see the map in the Comfort Station section.
Associated maps: Fare Zones
Slow Order
25 mph or less westbound on S 208/212 between 98 Pl S & 91 Pl S
East Hill
Green River
Lake Youngs
Lake Meridian Park & Ride
157 162 168 914
NORTH
0 0.75 1.5 3 Miles

## Renton Transit Center

### From: Auburn Station

♦ Auburn TC roadway
2 Auburn Station Bay 2
L 2 St SW
L A St SW
C A St SW
R 1 St NW
C 1 St NE
L Auburn Way N
C East Valley Hwy S
C Central Av S
C Central Av N
L E Pioneer St
L Railroad Av N
R Kent Station TC bus loop
2 Bay 3
C through bus loop
R Railroad Av N
L E Pioneer St
R State Av N
L E Smith St
C Canyon Dr SE
C SE 256 St
L 104 Av SE
C Benson Rd SE
C 108 Av SE
L SE Carr Rd
C S Carr Rd
R Talbot Rd S
C S 21 St
L Benson Dr S
C Talbot Rd (SR-515)
L S Grady Way
R Lake Av S
(S Renton P&R)
C through P&R
L Shattuck Av S
L S 7 St
R Rainier Av S
R S 3 St
L Burnett Av S
S Renton TC Bay 8

## Auburn Station

### From: Renton Transit Center

♦ Renton TC Bay 8
L S 2 St
L Rainier Av S
L S 7 St
R Shattuck Av S
R enter S Renton P&R
L Lake Av S
L S Grady Av
R Talbot Rd S (SR-515)
C Benson Dr S
R S 21 St
C Talbot Rd S
L S Carr Rd
C SE Carr Rd
R 108 Av SE
C Benson Rd SE
C 104 Av SE
R SE 256 St
C Canyon Dr SE
C E Smith St
R Railroad Av N
L Kent Station TC bus loop
2 Bay 1
C through bus loop
R Railroad Av N
L E Pioneer St
R Central Av N
C Central Av S
C East Valley Hwy S
C Auburn Way N
R Auburn Av
R 1 St NE
C 1 St NW
L A St NW
C A St SW
R Auburn Station TC rdwy
(opposite 1 St SW)
L 2 St SW
S A St SW (ns)

| *To* | | *Base* | |
|---|---|---|---|
| Auburn Station | 0610 | South Base | 04D9 |
| Renton | 06CA | | |

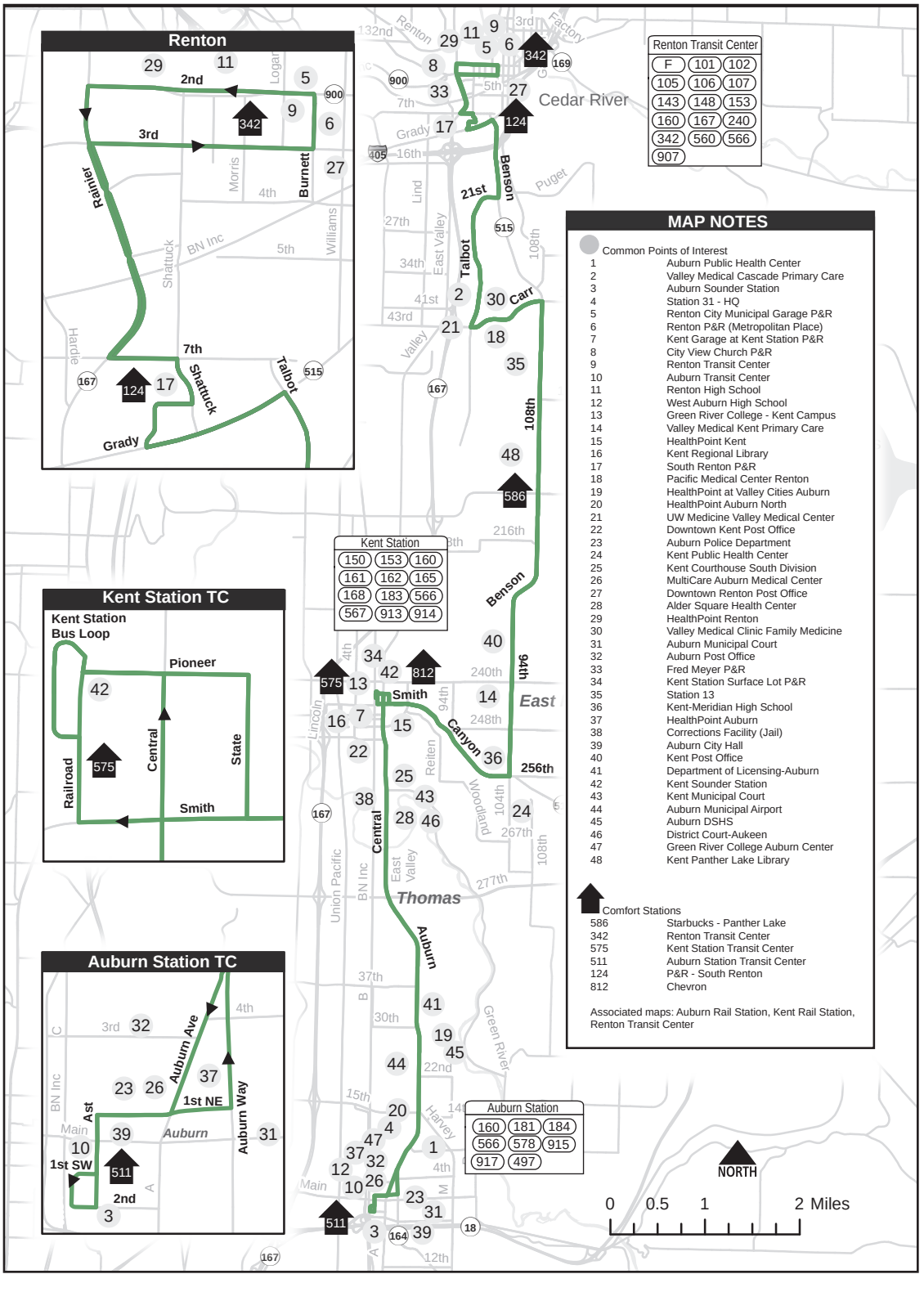
Renton
Kent Station TC
Kent Station Bus Loop
Auburn Station TC
Cedar River
Thomas
East
Renton Transit Center
F 101 102
105 106 107
143 148 153
160 167 240
342 560 566
907
Kent Station
150 153 160
161 162 165
168 183 566
567 913 914
Auburn Station
160 181 184
566 578 915
917 497
MAP NOTES
Common Points of Interest
1 Auburn Public Health Center
2 Valley Medical Cascade Primary Care
3 Auburn Sounder Station
4 Station 31 - HQ
5 Renton City Municipal Garage P&R
6 Renton P&R (Metropolitan Place)
7 Kent Garage at Kent Station P&R
8 City View Church P&R
9 Renton Transit Center
10 Auburn Transit Center
11 Renton High School
12 West Auburn High School
13 Green River College - Kent Campus
14 Valley Medical Kent Primary Care
15 HealthPoint Kent
16 Kent Regional Library
17 South Renton P&R
18 Pacific Medical Center Renton
19 HealthPoint at Valley Cities Auburn
20 HealthPoint Auburn North
21 UW Medicine Valley Medical Center
22 Downtown Kent Post Office
23 Auburn Police Department
24 Kent Public Health Center
25 Kent Courthouse South Division
26 MultiCare Auburn Medical Center
27 Downtown Renton Post Office
28 Alder Square Health Center
29 HealthPoint Renton
30 Valley Medical Clinic Family Medicine
31 Auburn Municipal Court
32 Auburn Post Office
33 Fred Meyer P&R
34 Kent Station Surface Lot P&R
35 Station 13
36 Kent-Meridian High School
37 HealthPoint Auburn
38 Corrections Facility (Jail)
39 Auburn City Hall
40 Kent Post Office
41 Department of Licensing-Auburn
42 Kent Sounder Station
43 Kent Municipal Court
44 Auburn Municipal Airport
45 Auburn DSHS
46 District Court-Aukeen
47 Green River College Auburn Center
48 Kent Panther Lake Library
Comfort Stations
586 Starbucks - Panther Lake
342 Renton Transit Center
575 Kent Station Transit Center
511 Auburn Station Transit Center
124 P&R - South Renton
812 Chevron
Associated maps: Auburn Rail Station, Kent Rail Station, Renton Transit Center
NORTH
0 0.5 1 2 Miles

## Burien Transit Center

### From: Kent Station

♦ Kent Station Bay 2
R Railroad Av N
L E Pioneer St
L Central Av N
C 84 Av S
L S 212 St
C Orillia Rd S
C S 188 St
R International Blvd (SR-99)
L S 170 St
R Air Cargo Rd
L S 154 St
C S 156 Way
C S 156 St
C SW 156 St
R 4 Av SW
R SW 150 St
L rdwy to Burien TC
C through transit center
2 Bay 1

## Kent Station

### From: Burien Transit Center

♦ Burien TC Bay 6
C through transit center
L rdwy to SW 150 St
R SW 150 St
L 4 Av SW
L SW 156 St
C S 156 St
C S 156 Way
C S 154 St
R Air Cargo Rd
L S 170 St
R International Blvd (SR-99)
L S 188 St
C Orillia Rd S
C S 212 St
R 84 Av S
C Central Av N
R E Pioneer St
L Railroad Av N
2 Kent Station TC Bay 3
C as E/B Route 168

| *To* | | *Base* | |
|---|---|---|---|
| Burien Transit Center | 0188 | South Base | 04D9 |
| Kent Station | 0224 | | |

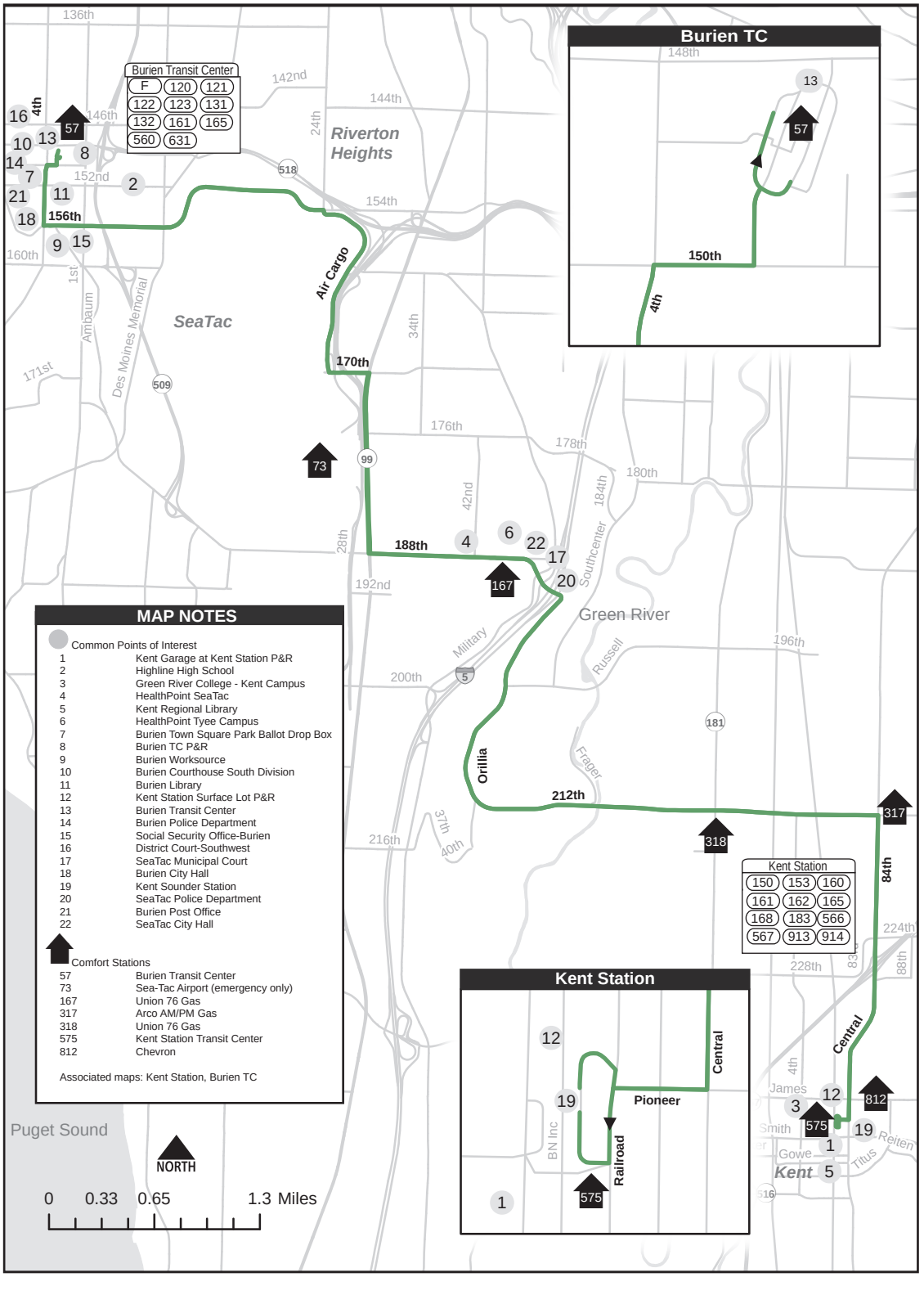


## MAP NOTES

Common Points of Interest

| | |
|---|---|
| 1 | Kent Garage at Kent Station P&R |
| 2 | Highline High School |
| 3 | Green River College - Kent Campus |
| 4 | HealthPoint SeaTac |
| 5 | Kent Regional Library |
| 6 | HealthPoint Tyee Campus |
| 7 | Burien Town Square Park Ballot Drop Box |
| 8 | Burien TC P&R |
| 9 | Burien Worksource |
| 10 | Burien Courthouse South Division |
| 11 | Burien Library |
| 12 | Kent Station Surface Lot P&R |
| 13 | Burien Transit Center |
| 14 | Burien Police Department |
| 15 | Social Security Office-Burien |
| 16 | District Court-Southwest |
| 17 | SeaTac Municipal Court |
| 18 | Burien City Hall |
| 19 | Kent Sounder Station |
| 20 | SeaTac Police Department |
| 21 | Burien Post Office |
| 22 | SeaTac City Hall |

Comfort Stations

| | |
|---|---|
| 57 | Burien Transit Center |
| 73 | Sea-Tac Airport (emergency only) |
| 167 | Union 76 Gas |
| 317 | Arco AM/PM Gas |
| 318 | Union 76 Gas |
| 575 | Kent Station Transit Center |
| 812 | Chevron |

Associated maps: Kent Station, Burien TC

## Downtown Seattle

### From: Lake Meridian Park & Ride

♦ Lake Meridian
C Through P&R
R 132 Av SE
R Kent-Kangley Rd
L SE 256 St
C Canyon Dr SE
C E Smith St
R Central Av N
L E Pioneer St
2 Kent Station TC Bay 8
R W Smith St
R 4 Av N
L W James St
L 64 Av S
R W Meeker St
R Kent/Des Moines Rd (SR-516)
R Enter Kent/Des Moines freeway station
R enter N/B I-5
C I-5
L "Seneca St" (Exit 165)
C 6 Av
L Pine St
L 2 Av
C 2 Av Ext S
S

## Lake Meridian Park & Ride

### From: Downtown Seattle

♦ 2 Av
C 2 Av Ext S
C 4 Av S
R ramp "East I-90/ I-5/Spokane" exit
L Edgar Martinez Dr S
C Enter "I-90/I-5"
R enter "I-5/ South/ Portland" (Exit 2A)
C I-5
R "SR-516/Kent-Des Moines" (Exit 149)
L E/B SR-516/Kent (Kent Des Moines Rd)
C Kent-Des Moines Rd (SR-516)
L W Meeker St
L 64 Av S
R W James St
R Railroad Av N
R Kent Station TC bus loop
2 Bay 5
C Bus loop
R Railroad Av N
L E Pioneer St
R State Av N
L E Smith St
C Canyon Dr SE
C SE 256 St
R Kent-Kangley Rd
L 132 Av SE
L Enter Lake Meridian P&R
C through P&R
2 P&R stop
S

**Awareness Areas**
*2 Av/University St*

| *To* | | *Base* | |
|---|---|---|---|
| Downtown | 01F1 | South Base | 04D9 |
| Lake Meridian Park & Ride | 03B2 | | |

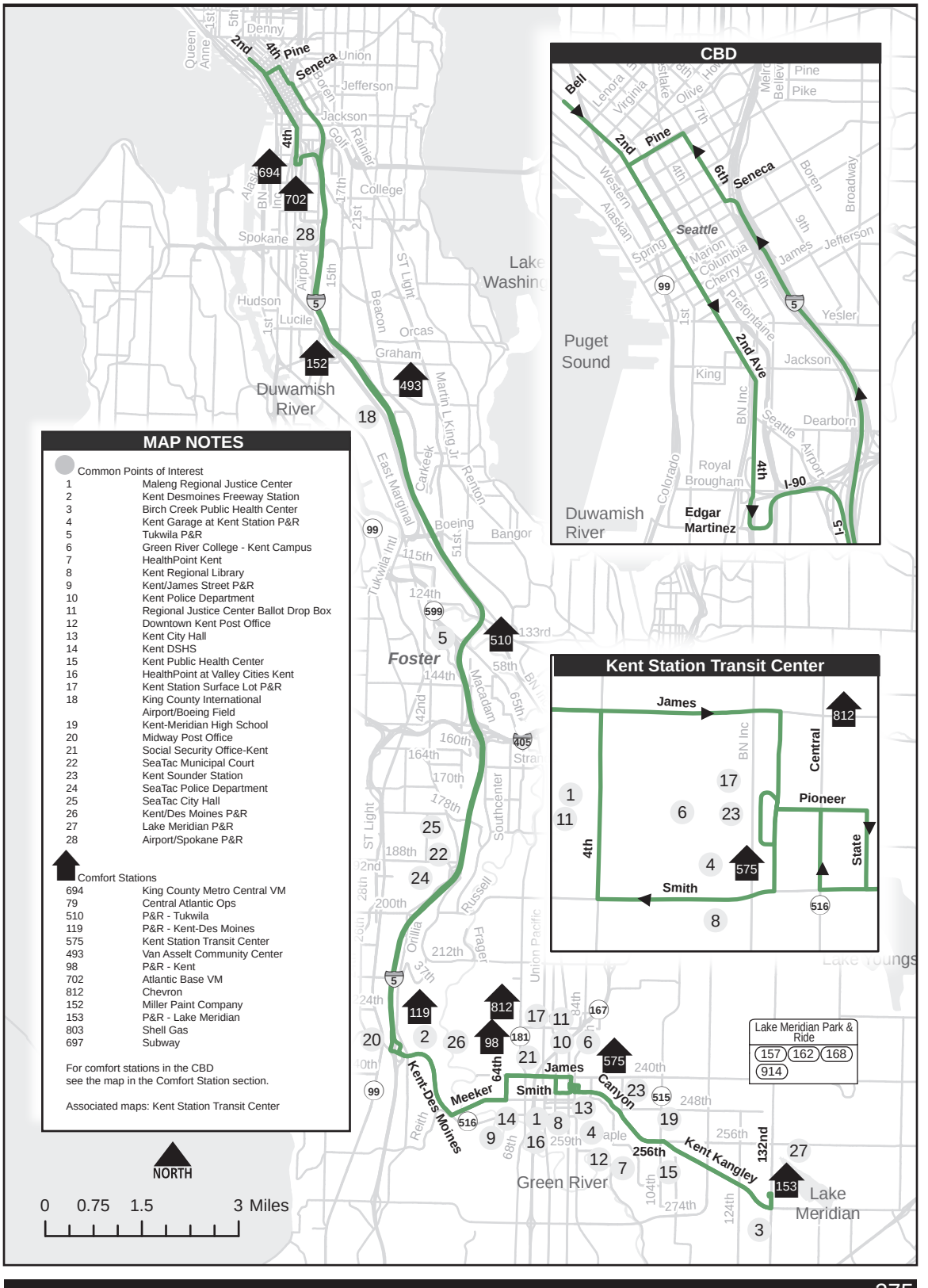
CBD
Bell
2nd
Pine
6th
Seneca
Seattle
2nd Ave
Puget Sound
Duwamish River
Edgar Martinez
I-90
I-5
Kent Station Transit Center
James
Central
Pioneer
State
4th
Smith
812
575
516
MAP NOTES
Common Points of Interest
1 Maleng Regional Justice Center
2 Kent Desmoines Freeway Station
3 Birch Creek Public Health Center
4 Kent Garage at Kent Station P&R
5 Tukwila P&R
6 Green River College - Kent Campus
7 HealthPoint Kent
8 Kent Regional Library
9 Kent/James Street P&R
10 Kent Police Department
11 Regional Justice Center Ballot Drop Box
12 Downtown Kent Post Office
13 Kent City Hall
14 Kent DSHS
15 Kent Public Health Center
16 HealthPoint at Valley Cities Kent
17 Kent Station Surface Lot P&R
18 King County International Airport/Boeing Field
19 Kent-Meridian High School
20 Midway Post Office
21 Social Security Office-Kent
22 SeaTac Municipal Court
23 Kent Sounder Station
24 SeaTac Police Department
25 SeaTac City Hall
26 Kent/Des Moines P&R
27 Lake Meridian P&R
28 Airport/Spokane P&R
Comfort Stations
694 King County Metro Central VM
79 Central Atlantic Ops
510 P&R - Tukwila
119 P&R - Kent-Des Moines
575 Kent Station Transit Center
493 Van Asselt Community Center
98 P&R - Kent
702 Atlantic Base VM
812 Chevron
152 Miller Paint Company
153 P&R - Lake Meridian
803 Shell Gas
697 Subway
For comfort stations in the CBD see the map in the Comfort Station section.
Associated maps: Kent Station Transit Center
Lake Meridian Park & Ride
157 162 168
914
Foster
Green River
Lake Meridian
Kent-Des Moines
Meeker
Kent Kangley
James
Smith
Canyon
64th
256th
132nd
NORTH
0 0.75 1.5 3 Miles

## Burien Transit Center

### From: Green River College

♦ SE 320 St (122 Ave SE layover)
L 124 Av SE
R SE 277 Pl
C SE 276 Way
C SE 276 Pl
C 130 Av SE
C SE 278 Pl
L 132 Av SE
L enter lake Meridian P&R
C through P&R
2 P&R stop
C through P&R
L 132 Av SE
C S 240 St
C E James St
L Central Av N
R E Pioneer St
L Railroad Av N
2 Bay 9
R W Smith St
C Lincoln Av N
C W Meeker St
R 64 Av S
L W James St
R Lakeside Blvd E
L Lakeside Blvd W
C 53 Pl S
C S 232 Pl
L Lakeside Blvd E
L S 228 St
C Veterans Dr
L Military Rd S
R enter Kent/Des Moines P & R
C through P & R
R Military Rd
R Kent-Des Moines Rd
L Pacific Hwy S (SR-99)
R S 240 St
R enter Highline College rdwy loop (ns 27 Av S)
C loop rdwy
R S 240 St
R Marine View Dr S
C S 216 St
C S 216 Pl
C 1 Pl S
C 1 Av S
L SW 156 St
R 4 Av SW
R SW 150 St
L rdwy to Buien TC
C through transit center
2 Bay 1
S

***When Scheduled via Wesley Terrace WB***
Operate regular route

2 Marine View Dr S/ S 218 St
C Marine View Dr S
R 7 Pl S
C S 216 St
L Wesley Terrace Main Bldg Rdwy
R S 216 St
C 7 Pl S
R Marine View Dr S
C regular route

***When Scheduled to begin at Kent Station***

♦ Kent Station Bay 9
R W Smith St
C Lincoln Av N
C regular route

## Green River College

### From: Burien Transit Center

♦ Burien TC Bay 5
C through transit center
L rdwy to SW 150 St
R SW 150 St
L 4 Av SW
L SW 156 St
R 1 Av S
C S 216 Pl
C S 216 St
C Marine View Dr S (bear right at intersection with SR-516)
L S 240 St
L enter Highline College loop rdwy(ns 27 Av)
C loop rdwy
L S 240 St
L Pacific Hwy S (SR-99)
R Kent-Des Moines Rd (SR-516)
L Military Rd S
L enter Kent/Des Moines P & R
C through P & R
L Military Rd
R Veterans Dr
C S 228 St
R Lakeside Blvd E
R S 232 Pl
C 53 Pl S
C Lakeside Blvd E
R Lakeside Blvd E
L S 240 St
R 64 Av S
L W Meeker St
C Lincoln Av N
C W Smith St
L Railroad Av N
S Bay 2
C bus loop
R Railroad Av N
L E Pioneer St
L Central Av N
R E James St
C S 240 St
C SE 240 St
R 132 Av SE
R SE 278 Pl
C 130 Av SE
C SE 276 Pl
C SE 276 Way
C SE 277 Pl
L 124 Av SE
R SE 316 St
L 116 Av SE
L SE 320 St
S 122 Av SE layover

***When Scheduled via Wesley Terrace EB***
Operate regular route

2 Marine View Dr S/ 7 Pl S
L 7 Pl S
C S 216 St
L Wesley Terrace Main Bldg Rdwy
R S 216 St
C 7 Pl S
L Marine View Dr S
C regular route

***When Scheduled to end at Kent Station***
Operate regular route

C Lincoln Av N
C Smith St
L Railroad Av N
S Bay 2

| *To* | | *Base* | |
|---|---|---|---|
| Kent | 0662 | South Base | 04D9 |
| Burien Transit Center | 00C3 | | |

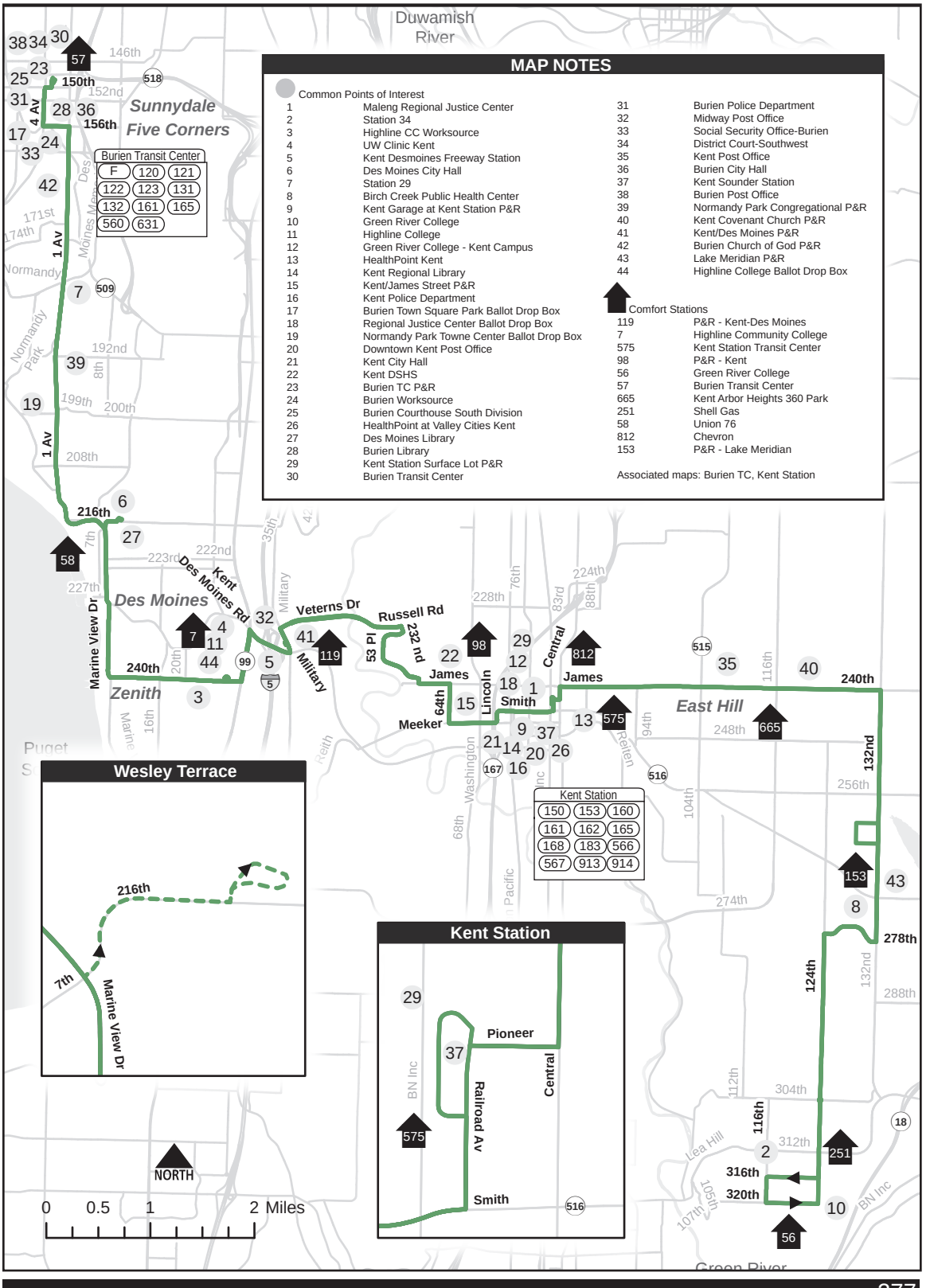


## MAP NOTES

Common Points of Interest

| | |
|---|---|
| 1 | Maleng Regional Justice Center |
| 2 | Station 34 |
| 3 | Highline CC Worksource |
| 4 | UW Clinic Kent |
| 5 | Kent Desmoines Freeway Station |
| 6 | Des Moines City Hall |
| 7 | Station 29 |
| 8 | Birch Creek Public Health Center |
| 9 | Kent Garage at Kent Station P&R |
| 10 | Green River College |
| 11 | Highline College |
| 12 | Green River College - Kent Campus |
| 13 | HealthPoint Kent |
| 14 | Kent Regional Library |
| 15 | Kent/James Street P&R |
| 16 | Kent Police Department |
| 17 | Burien Town Square Park Ballot Drop Box |
| 18 | Regional Justice Center Ballot Drop Box |
| 19 | Normandy Park Towne Center Ballot Drop Box |
| 20 | Downtown Kent Post Office |
| 21 | Kent City Hall |
| 22 | Kent DSHS |
| 23 | Burien TC P&R |
| 24 | Burien Worksource |
| 25 | Burien Courthouse South Division |
| 26 | HealthPoint at Valley Cities Kent |
| 27 | Des Moines Library |
| 28 | Burien Library |
| 29 | Kent Station Surface Lot P&R |
| 30 | Burien Transit Center |
| 31 | Burien Police Department |
| 32 | Midway Post Office |
| 33 | Social Security Office-Burien |
| 34 | District Court-Southwest |
| 35 | Kent Post Office |
| 36 | Burien City Hall |
| 37 | Kent Sounder Station |
| 38 | Burien Post Office |
| 39 | Normandy Park Congregational P&R |
| 40 | Kent Covenant Church P&R |
| 41 | Kent/Des Moines P&R |
| 42 | Burien Church of God P&R |
| 43 | Lake Meridian P&R |
| 44 | Highline College Ballot Drop Box |

Comfort Stations

| | |
|---|---|
| 119 | P&R - Kent-Des Moines |
| 7 | Highline Community College |
| 575 | Kent Station Transit Center |
| 98 | P&R - Kent |
| 56 | Green River College |
| 57 | Burien Transit Center |
| 665 | Kent Arbor Heights 360 Park |
| 251 | Shell Gas |
| 58 | Union 76 |
| 812 | Chevron |
| 153 | P&R - Lake Meridian |

Associated maps: Burien TC, Kent Station

## University District

**From: South Renton Park & Ride**

♦ Bay 2
L Shattuck Av S
L S 7 St
R Rainier Av S
R S 3 St
L Logan Av S
R Renton TC rdwy (Bay 3)
C through transit center
R Burnett Av S
L S 3 St
L Houser Way S
L Mill Av S
R Bronson Way S
C Bronson Way N (move to left lane)
L Park Av N
R Southport Dr
R enter N/B I-405
C I-405
R "NE 30 St" (Exit 6)
2 freeway stop
C enter N/B I-405
C I-405
R "112 Av SE" (Exit 9)
2 freeway stop
C enter N/B I-405
R "SR-520 West/Seattle East/Redmond" (Exit 14)
L "SR-520 West/ Seattle" exit
C SR-520 (merge left to HOV lane)
L "Bus Only" exit to Clyde Hill/Yarrow Point Freeway Station
2 Clyde Hill/Yarrow Point Freeway Station

***Slow Order***
*30 mph or less when entering platform area at Yarrow Point Freeway Station*

C SR-520 bus only lane

***Slow Order***
*30 mph or less when entering platform area at Evergreen Point Freeway Station*

2 Evergreen Point Freeway Station
C SR-520
R "Montlake Blvd/ University of WA" exit
R Montlake Blvd E
L NE Pacific St
R 15 Av NE
L NE 45 St
S 9 Av NE

## South Renton Park & Ride

**From: NE 45th St/Roosevelt Way NE**

***Note:*** *For safety reasons, do not board or deboard customers at the 7 Av NE/NE 47 St layover*

♦ NE 45 St
R 15 Av NE
L NE Pacific St
R Montlake Blvd NE
C Montlake Blvd E
2 Montlake Freeway Stop
R enter E/B SR-520 (Bus/Carpool lane)
C SR-520 (merge left)
L "Bus Only" exit to Evergreen Point Freeway Station

***Slow Order***
*30 mph or less when entering platform area at Evergreen Point Freeway Station*

2 Evergreen Point Freeway Station
C SR-520 HOV lane
L "Bus Only" exit to Clyde Hill/Yarrow Point Freeway Station

***Slow Order***
*30 mph or less when entering platform area at Yarrow Point Freeway Station*

2 Clyde Hill/Yarrow Point Freeway Station
C SR-520 (merge right)
R "South I-405/ Tacoma" Exit
C enter S/B I-405
C I-405
R "Lake Washington Blvd" (Exit 9)
2 freeway stop
C enter S/B I-405
C I-405
R "NE 30 St" (Exit 6)
2 freeway stop
C enter S/B I-405
C I-405
R "SR-900 East/Park Av N/ Sunset Blvd NE" (Exit 5)
R Southport Dr
L Park Av N
R Bronson Way N
C Bronson Way S
R S 2 St
L Burnett Av S
R Renton TC rdwy (Bay 1)
C through transit center
R Logan Av S
L S 2 St
L Rainier Av S
L S 7 St
R Shattuck Av S
R P&R E-W rdwy
S Bay 1

**Awareness Areas**
*Renton TC*
*Montlake Blvd NE/ NE Pacific St*
*Montlake Blvd E/ E Shelby St*
*Montlake Blvd E/SR-520*

| *To* | | *Base* | |
|---|---|---|---|
| University District | 0241 | Ryerson Base | 04D8 |
| South Renton P & R | 0448 | | |

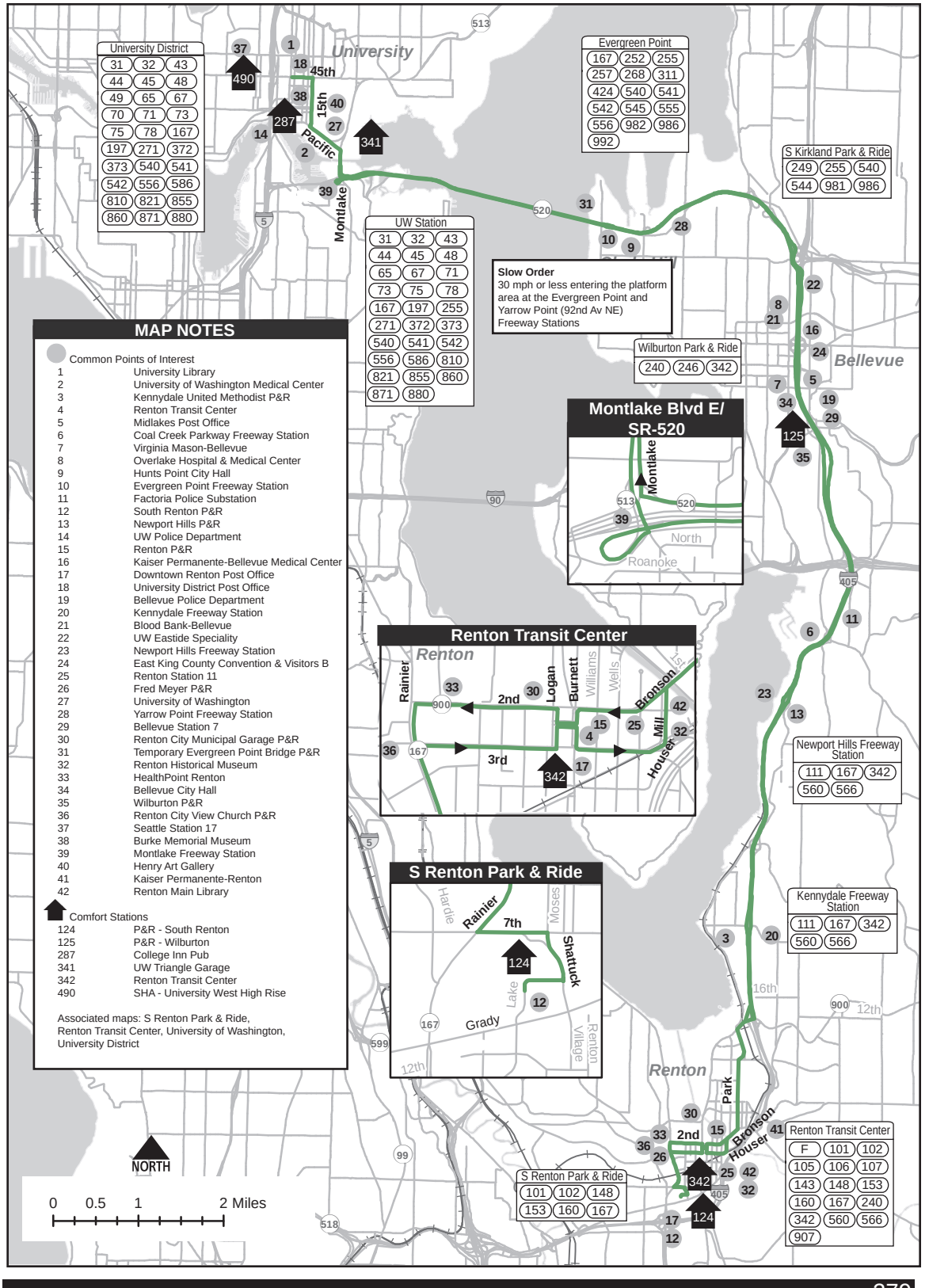
University District
31 32 43
44 45 48
49 65 67
70 71 73
75 78 167
197 271 372
373 540 541
542 556 586
810 821 855
860 871 880
Evergreen Point
167 252 255
257 268 311
424 540 541
542 545 555
556 982 986
992
S Kirkland Park & Ride
249 255 540
544 981 986
UW Station
31 32 43
44 45 48
65 67 71
73 75 78
167 197 255
271 372 373
540 541 542
556 586 810
821 855 860
871 880
Slow Order
30 mph or less entering the platform area at the Evergreen Point and Yarrow Point (92nd Av NE) Freeway Stations
Wilburton Park & Ride
240 246 342
MAP NOTES
Common Points of Interest
1 University Library
2 University of Washington Medical Center
3 Kennydale United Methodist P&R
4 Renton Transit Center
5 Midlakes Post Office
6 Coal Creek Parkway Freeway Station
7 Virginia Mason-Bellevue
8 Overlake Hospital & Medical Center
9 Hunts Point City Hall
10 Evergreen Point Freeway Station
11 Factoria Police Substation
12 South Renton P&R
13 Newport Hills P&R
14 UW Police Department
15 Renton P&R
16 Kaiser Permanente-Bellevue Medical Center
17 Downtown Renton Post Office
18 University District Post Office
19 Bellevue Police Department
20 Kennydale Freeway Station
21 Blood Bank-Bellevue
22 UW Eastide Speciality
23 Newport Hills Freeway Station
24 East King County Convention & Visitors B
25 Renton Station 11
26 Fred Meyer P&R
27 University of Washington
28 Yarrow Point Freeway Station
29 Bellevue Station 7
30 Renton City Municipal Garage P&R
31 Temporary Evergreen Point Bridge P&R
32 Renton Historical Museum
33 HealthPoint Renton
34 Bellevue City Hall
35 Wilburton P&R
36 Renton City View Church P&R
37 Seattle Station 17
38 Burke Memorial Museum
39 Montlake Freeway Station
40 Henry Art Gallery
41 Kaiser Permanente-Renton
42 Renton Main Library
Comfort Stations
124 P&R - South Renton
125 P&R - Wilburton
287 College Inn Pub
341 UW Triangle Garage
342 Renton Transit Center
490 SHA - University West High Rise
Associated maps: S Renton Park & Ride, Renton Transit Center, University of Washington, University District
Montlake Blvd E/ SR-520
Renton Transit Center
S Renton Park & Ride
Newport Hills Freeway Station
111 167 342
560 566
Kennydale Freeway Station
111 167 342
560 566
S Renton Park & Ride
101 102 148
153 160 167
Renton Transit Center
F 101 102
105 106 107
143 148 153
160 167 240
342 560 566
907
University
Bellevue
Renton
Montlake
45th
15th
Pacific
Rainier
Logan
Burnett
Williams
Wells
Bronson
Mill
Houser
2nd
3rd
7th
Hardie
Moses
Shattuck
Lake
Grady
Renton Village
Park
16th
12th
North Roanoke
NORTH
0 0.5 1 2 Miles

## Kent Station Transit Center Bay 1

### From: SE 264 St/242 Av SE

♦ SE 264 St
R 242 Av SE
R SE Kent-Kangley Rd
C SR-516/ Kent-Kangley Rd
C SE 272 St
R 192 Av SE
C Timberlane Way SE
L SE Timberlane Blvd
C SE 262 Pl
L 180 Av SE
C SE Wax Rd
R SE 272 St
C SE Kent-Kangley Rd
L SE 256 St
C Canyon Dr SE
C E Smith St
R Railroad Av N
L Kent Station TC bus loop
S S Bay 2 (continue as WB Route 161)

***When Scheduled to Kent Station Transit Center Bay 7***

Operate regular route
2 bus loop
R Railroad Av N
S Bay 7

## Maple Valley

### From: Kent Station Transit Center Bay 1

♦ Kent Station TC Bay 3 (from Route 161)
C bus loop
R Railroad Av N
L E Pioneer St
R State Av N
L E Smith St
C Canyon Dr
C SE 256 St
R Kent-Kangley Rd
C SE 272 St
L SE Wax Rd
C 180 Av SE
R SE 262 Pl
C SE Timberlane Blvd
R Timberlane Way SE
C 192 Av SE
L SE 272 St
C SR-516/ Kent-Kangley Rd
L SR-169/Maple Valley-Black Diamond Rd
R SE 264 St
S 242 Av SE (ns)

Route 168 is grouped with Routes 153, 164, 183

| *To* | | *Base* | |
|---|---|---|---|
| Kent | 035B | South Base | 04D9 |
| Maple Valley | 054B | | |

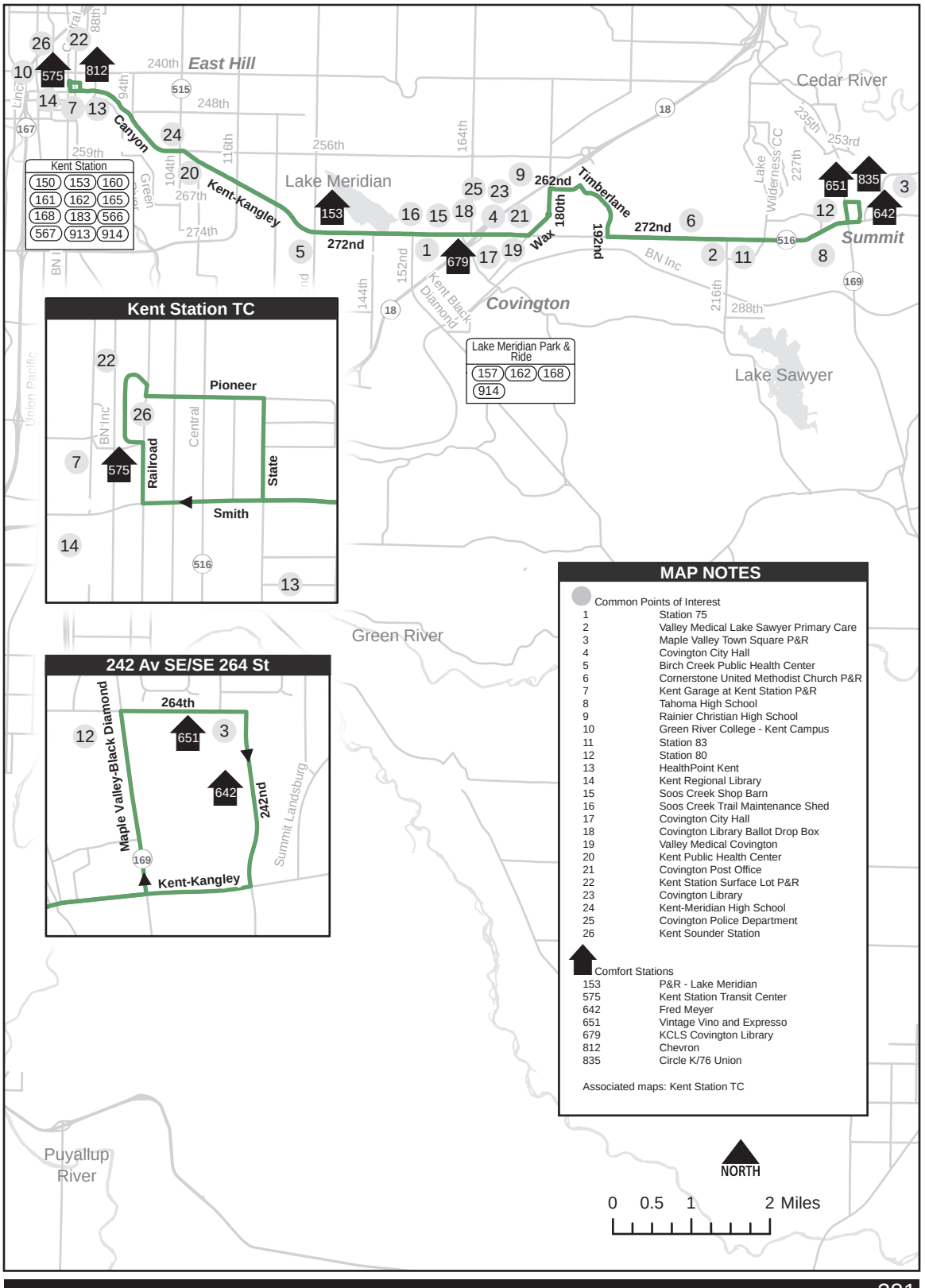
East Hill
Lake Meridian
Covington
Cedar River
Lake Sawyer
Summit
Green River
Puyallup River
Canyon
Kent-Kangley
Timberlane
Wax
272nd
262nd
180th
192nd
Kent Station
150 153 160
161 162 165
168 183 566
567 913 914
Lake Meridian Park & Ride
157 162 168
914
Kent Station TC
Pioneer
Railroad
State
Smith
Central
242 Av SE/SE 264 St
264th
242nd
Maple Valley-Black Diamond
Summit Landsburg
Kent-Kangley
MAP NOTES
Common Points of Interest
1 Station 75
2 Valley Medical Lake Sawyer Primary Care
3 Maple Valley Town Square P&R
4 Covington City Hall
5 Birch Creek Public Health Center
6 Cornerstone United Methodist Church P&R
7 Kent Garage at Kent Station P&R
8 Tahoma High School
9 Rainier Christian High School
10 Green River College - Kent Campus
11 Station 83
12 Station 80
13 HealthPoint Kent
14 Kent Regional Library
15 Soos Creek Shop Barn
16 Soos Creek Trail Maintenance Shed
17 Covington City Hall
18 Covington Library Ballot Drop Box
19 Valley Medical Covington
20 Kent Public Health Center
21 Covington Post Office
22 Kent Station Surface Lot P&R
23 Covington Library
24 Kent-Meridian High School
25 Covington Police Department
26 Kent Sounder Station
Comfort Stations
153 P&R - Lake Meridian
575 Kent Station Transit Center
642 Fred Meyer
651 Vintage Vino and Expresso
679 KCLS Covington Library
812 Chevron
835 Circle K/76 Union
Associated maps: Kent Station TC
NORTH
0 0.5 1 2 Miles

## Downtown Seattle

**From: Federal Way/S 320 St Park & Ride**

♦ Federal Way/S 320 St P&R (Bay 1)
C through P&R
R N-S rdwy
L S 322 St
R 23 Av S
R S 317 St
R through roundabout
2 S 317 St E/B
L I-5 HOV N/B ramp
C I-5 HOV lane
C I-5
R "W. Seattle Bridge/ Columbian Way" (Exit 163)
C "W. Seattle Bridge" exit
C "Safeco Field/ Spokane St" exit
C S Spokane St
R SODO Busway
L S Royal Brougham Way
R 4 Av S
C 4 Av
R Olive Way
L Howell St
S Minor St

***When Scheduled Through Star Lake P&R Freeway Stop***
Operate regular route
2 I-5
R "S 272 St" (Exit 147)
2 Star Lake Freeway Stop
C enter N/B I-5
C N/B I-5

## Federal Way Park & Ride

**From: 2 Av/Bell St**

♦ 2 Av (Bell St) (fs)
C 2 Av
C 2 Av Ext S
C 4 Av
L S Royal Brougham Way
R SODO Busway
L S Spokane St
R enter S/B I-5
C I-5
C I-5 HOV Lane
L S 317 HOV exit ramp
R S 317 St
R through roundabout
2 S 317 St
L 23 Av S
L S 320 St
R enter S/B I-5
R Federal Way/ S 320 St P&R
S Bay 2

***When Scheduled Through Star Lake P&R Freeway Stop***
Operate regular route
2 I-5
R "S 272 St" (Exit 147)
2 Star Lake Freeway Stop
C enter S/B I-5
C S/B I-5

**Awareness Areas**
*2 Av/University St*

Route 177 is grouped with Route 178

| *To* | | *Base* | |
|---|---|---|---|
| Downtown Seattle | 06E8 | South Base | 04D9 |
| Federal Way Park & Ride | 06EA | | |

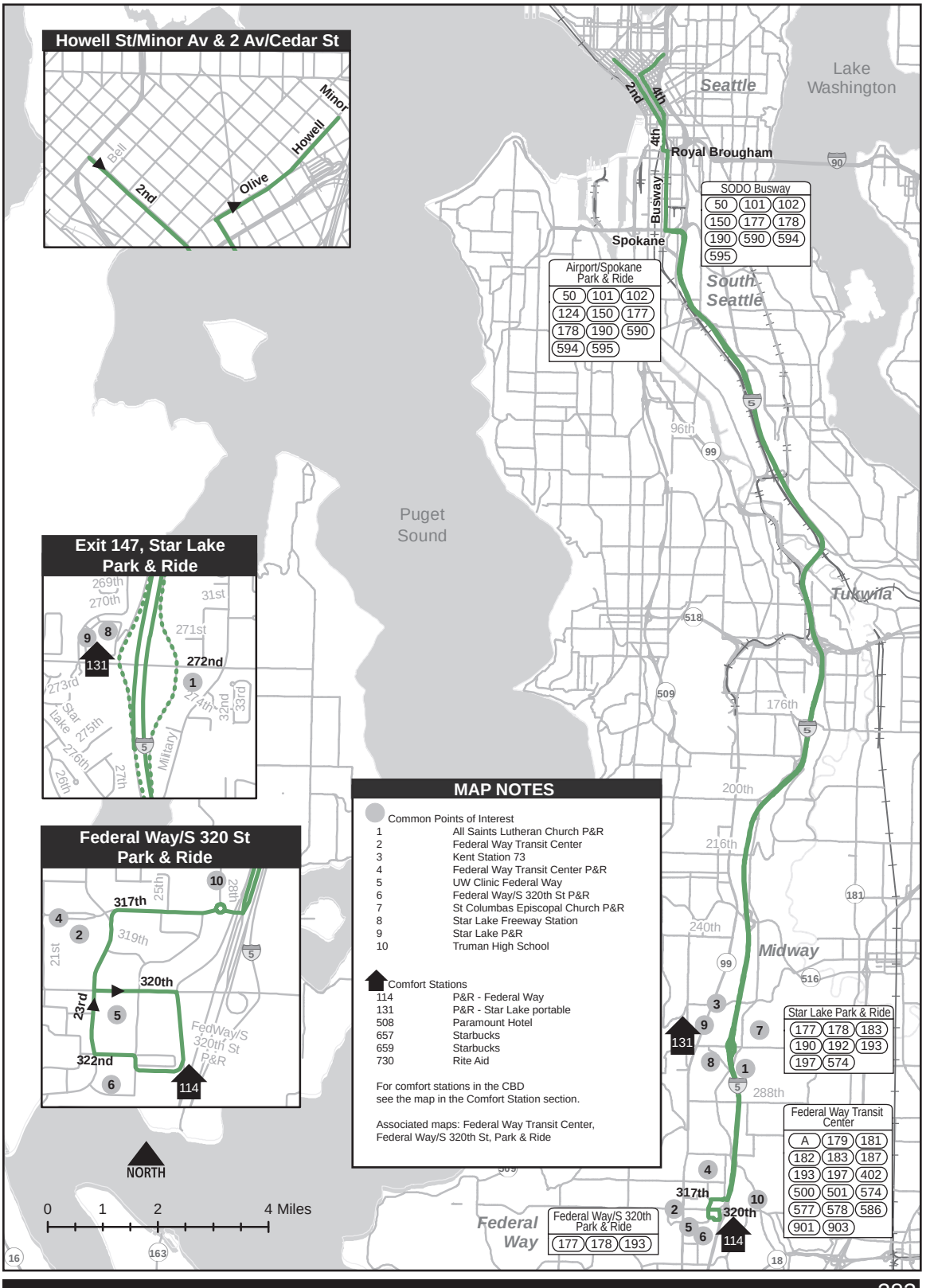
Howell St/Minor Av & 2 Av/Cedar St
Minor
Howell
Olive
2nd
Bell
Exit 147, Star Lake Park & Ride
269th
270th
31st
271st
272nd
273rd
274th
32nd
33rd
Star Lake
275th
276th
Military
27th
26th
131
Federal Way/S 320 St Park & Ride
317th
319th
320th
322nd
25th
28th
21st
23rd
FedWay/S 320th St P&R
114
NORTH
0 1 2 4 Miles
Seattle
Lake Washington
2nd
4th
Royal Brougham
Busway
Spokane
SODO Busway
50 101 102
150 177 178
190 590 594
595
Airport/Spokane Park & Ride
50 101 102
124 150 177
178 190 590
594 595
South Seattle
96th
Puget Sound
Tukwila
518
509
176th
200th
216th
240th
Midway
288th
Star Lake Park & Ride
177 178 183
190 192 193
197 574
Federal Way Transit Center
A 179 181
182 183 187
193 197 402
500 501 574
577 578 586
901 903
Federal Way
Federal Way/S 320th Park & Ride
177 178 193
MAP NOTES
Common Points of Interest
1 All Saints Lutheran Church P&R
2 Federal Way Transit Center
3 Kent Station 73
4 Federal Way Transit Center P&R
5 UW Clinic Federal Way
6 Federal Way/S 320th St P&R
7 St Columbas Episcopal Church P&R
8 Star Lake Freeway Station
9 Star Lake P&R
10 Truman High School
Comfort Stations
114 P&R - Federal Way
131 P&R - Star Lake portable
508 Paramount Hotel
657 Starbucks
659 Starbucks
730 Rite Aid
For comfort stations in the CBD see the map in the Comfort Station section.
Associated maps: Federal Way Transit Center, Federal Way/S 320th St, Park & Ride

## Downtown Seattle

**From: S Federal Way Park & Ride**

♦ S Federal Way P&R
C through P&R
R west exit rdwy (9 Av S)
R S 348 St
C SR-18
R enter N/B I-5
C I-5
R "Federal Way/S 320 St" (Exit 143)
L S 320 St
L enter S/B I-5
R Federal Way/S 320 St P&R
2 Bay 1
C through P&R
R N-S rdwy
L S 322 St
R 23 Av S
R S 317 St
R through roundabout
2 S 317 St E/B
L I-5 HOV N/B ramp
C I-5 HOV lane
C I-5
R "W. Seattle Bridge/ Columbian Way" (Exit 163)
C "W. Seattle Bridge" exit
C "Safeco Field/Spokane St" exit
C S Spokane St
R SODO Busway
L S Royal Brougham Way
R 4 Av S
C 4 Av
R Olive Way
L Howell St
S Minor St

***When Scheduled Through Star Lake P&R Freeway Stop***

Operate regular route
2 I-5
R "S 272 St" (Exit 147)
2 Star Lake Freeway Stop
C enter N/B I-5
C N/B I-5

## South Federal Way Park & Ride

**From: 2 Av/Bell St**

♦ 2 Av (fs Bell St)
C 2 Av
C 2 Av Ext S
C 4 Av
L S Royal Brougham Way
R SODO Busway
L S Spokane St
R enter S/B I-5
C I-5
C I-5 HOV Lane
L S 317 HOV exit ramp
R S 317th St
R through roundabout
2 S 317 St
L 23 Av S
L S 320 St
R enter S/B I-5
R Federal Way/S 320 St P&R
2 Bay 2
C through P&R
R N-S rdwy
C 25 Av S
R S 320 St
R enter S/B I-5
C I-5
R "SR-161 South/Puyallup" (Exit 142B)
C SR-18
C S 348 St
L east entrance rdwy
2 S Federal Way P&R
R E-W rdwy
S

***When Scheduled Through Star Lake P&R Freeway Stop***

Operate regular route
2 I-5
R "S 272 St" (Exit 147)
2 Star Lake Freeway Stop
C enter S/B I-5
C S/B I-5

**Awareness Areas**

*Seneca St/4 Av*

Route 178 is grouped with Route 177

| To | | Base | |
|---|---|---|---|
| Downtown Seattle | 0132 | South Base | 04D9 |
| at Federal Way Park & Ride | 0134 | | |
| Federal Way | 014A | | |

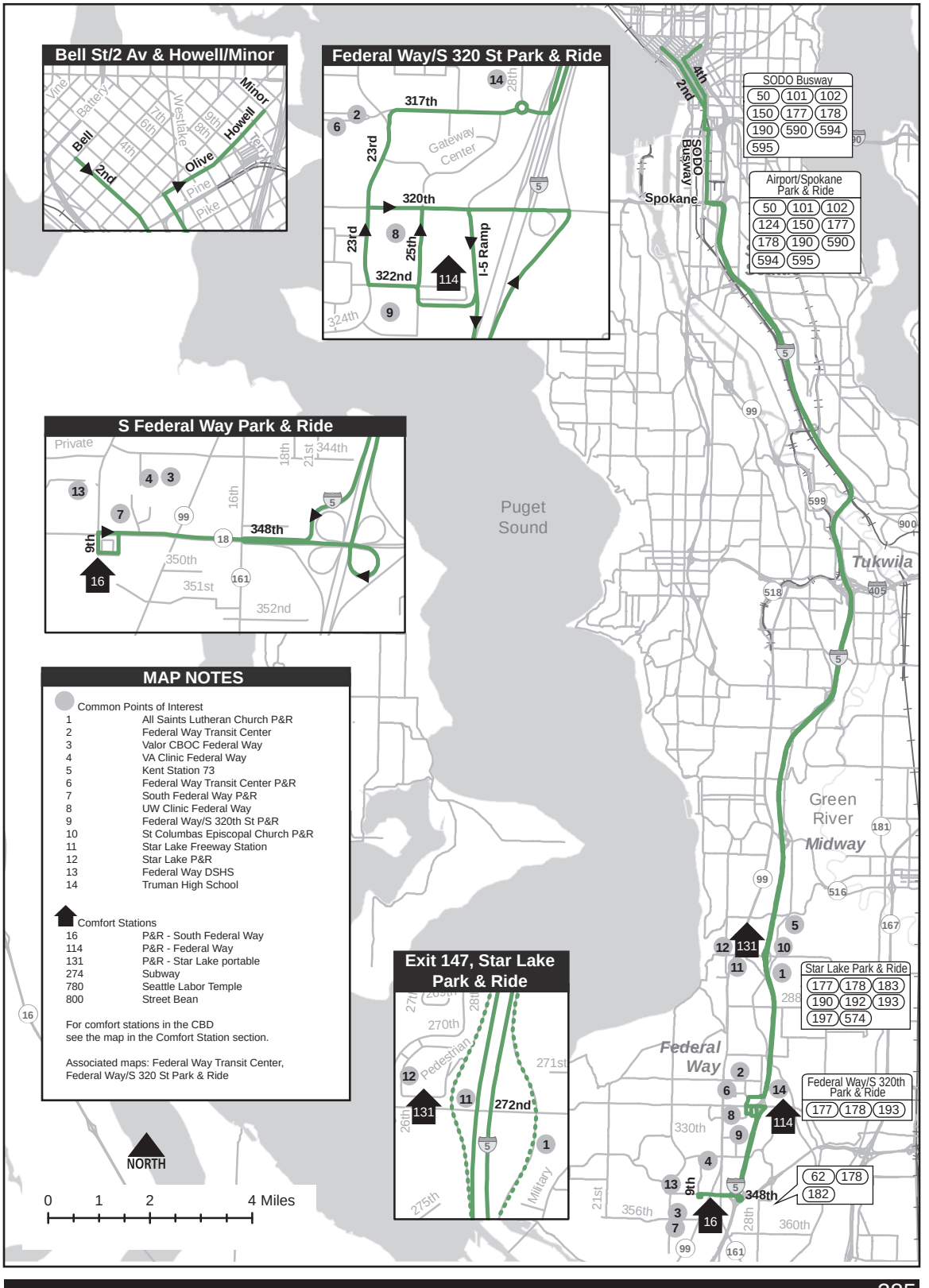


## MAP NOTES

Common Points of Interest

| | |
|---|---|
| 1 | All Saints Lutheran Church P&R |
| 2 | Federal Way Transit Center |
| 3 | Valor CBOC Federal Way |
| 4 | VA Clinic Federal Way |
| 5 | Kent Station 73 |
| 6 | Federal Way Transit Center P&R |
| 7 | South Federal Way P&R |
| 8 | UW Clinic Federal Way |
| 9 | Federal Way/S 320th St P&R |
| 10 | St Columbas Episcopal Church P&R |
| 11 | Star Lake Freeway Station |
| 12 | Star Lake P&R |
| 13 | Federal Way DSHS |
| 14 | Truman High School |

Comfort Stations

| | |
|---|---|
| 16 | P&R - South Federal Way |
| 114 | P&R - Federal Way |
| 131 | P&R - Star Lake portable |
| 274 | Subway |
| 780 | Seattle Labor Temple |
| 800 | Street Bean |

For comfort stations in the CBD see the map in the Comfort Station section.

Associated maps: Federal Way Transit Center, Federal Way/S 320 St Park & Ride

## Downtown Seattle

### From: Twin Lakes Park & Ride

♦ Bay 1
R SW 344 St
R 21 Av SW
R SW 320 St
C S 320 St
L Pacific Hwy S
R S 316 St
R 21 Av S
L enter Federal Way TC
2 Bay 7
C through Federal Way TC (E/B rdwy)
C S 317 St
R through roundabout
2 S 317 St E/B
L I-5 HOV N/B ramp
C I-5 HOV lane
C I-5
L "Seneca St" (Exit 165)
R 6 Av
L Pine St
L 2 Av
C 2 Av Ext S
S S Jackson St

## Twin Lakes Park & Ride

### From: 2 Av/Bell St

♦ 2 Av (fs Bell St)
C 2 Av
C 2 Av Ext S
C 4 Av S
R ramp "East I-90/ I-5/Spokane" exit
L S Atlantic St
C enter "I-90/I-5"
R enter "I-5/South/ Portland" (Exit 2A)
C I-5
C I-5 HOV Lane
L S 317 HOV exit ramp
R S 317 St
R through roundabout
2 S 317 St
C enter Federal Way TC
2 Bay 2
C through Federal Way TC (W/B rdwy)
2 21 Av S exit
R 21 Av S
L S 316 St
L Pacific Hwy S
R SW 320 St
L 21 Av SW
L enter Twin Lakes P&R (E-W rdwy)
R N-S rdwy
S Bay 1

**Awareness Areas**
*4 Av/University St*
*3 Av/Pine St*
*2 Av/Lenora St*
*2 Av/Pike St*
*2 Av/James St*
*2 Av/Bell St*

| *To* | | *Base* | |
|---|---|---|---|
| Downtown Seattle | 01A4 | South Base | 04D9 |
| Twin Lakes Park & Ride | 0555 | | |

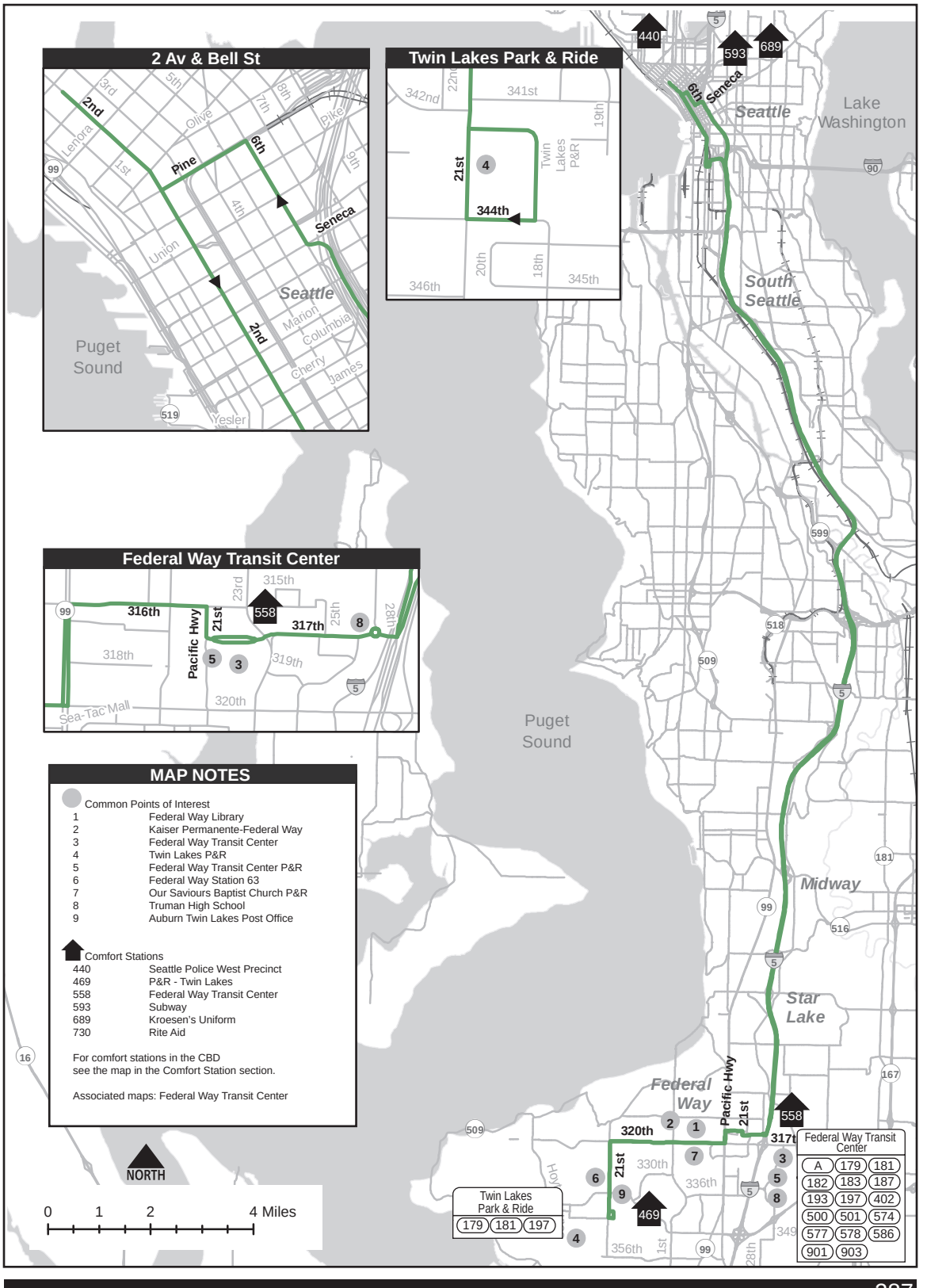


## MAP NOTES

Common Points of Interest

| | |
|---|---|
| 1 | Federal Way Library |
| 2 | Kaiser Permanente-Federal Way |
| 3 | Federal Way Transit Center |
| 4 | Twin Lakes P&R |
| 5 | Federal Way Transit Center P&R |
| 6 | Federal Way Station 63 |
| 7 | Our Saviours Baptist Church P&R |
| 8 | Truman High School |
| 9 | Auburn Twin Lakes Post Office |

Comfort Stations

| | |
|---|---|
| 440 | Seattle Police West Precinct |
| 469 | P&R - Twin Lakes |
| 558 | Federal Way Transit Center |
| 593 | Subway |
| 689 | Kroesen's Uniform |
| 730 | Rite Aid |

For comfort stations in the CBD see the map in the Comfort Station section.

Associated maps: Federal Way Transit Center

## Twin Lakes Park & Ride

### From: SE 320 St/122 Av SE (Green River College)

♦ S 320 St
(122 Av SE layover)
L 124 Av SE
L SE 316 St
L 116 Av SE
R SE 320 St
R 112 Av SE
L Lea Hill Rd SE
C SE 320 St
C 8 St NE
L M St NE (Harvey Rd NE)
R E Main St
L Auburn Way S
R 2 St SE
C 2 St SW
R A St SW
L Auburn Station TC rdwy
2 Bay 3
C transit rdwy
R A St SW
C S Division St
L 3 St SW overpass
L C St SW exit
R C St SW
R 15 St SW
R W Valley Rd
L S Peasley Canyon Rd
C S 320 St
R 23 Av S
L enter Federal Way TC
(S 317 St)
2 Bay 3
C through transit center
(clockwise loop)
R 23 Av S
R S 320 St
C SW 320 St
L 21 Av SW
L enter Twin Lakes P&R
(E-W rdwy)
R N-S rdwy
S Bay 2

## Green River College

### From: Twin Lakes Park & Ride

♦ Twin Lakes P&R Bay 2
R SW 344 St
R 21 Av SW
R SW 320 St
C S 320 St
L 23 Av S
L enter Federal Way TC
(S 317 St)
C through transit center
(clockwise loop)
2 Bay 8
C through Federal Way TC
(E/B rdwy)
R 23 Av S
L S 320 St
R S Peasley Canyon Rd
R W Valley Rd
L 15 St SW
L C St SW
R 3 St SW exit
C 3 St SW overpass
R S Division St
C A St SW
L Auburn Station TC rdwy
2 Bay 2
L transit center rdwy
C 2 St SW
C 2 St SE
L Auburn Way S
R E Main St
L M St NE
R 8 St NE
C SE 320 St
C Lea Hill Rd SE
R 112 Av SE
L SE 320 St
S 122 Av SE layover

***When Scheduled to Auburn Station Transit Center Bay 2***
S Bay 2

**Awareness Areas**
*23 Av S/S 320 St*

| *To* | | *Base* | |
|---|---|---|---|
| Auburn Station | 0015 | South Base | 04D9 |
| Twin Lakes Park & Ride | 061A | | |
| at Auburn Station | 060E | | |
| Green River College | 048A | | |

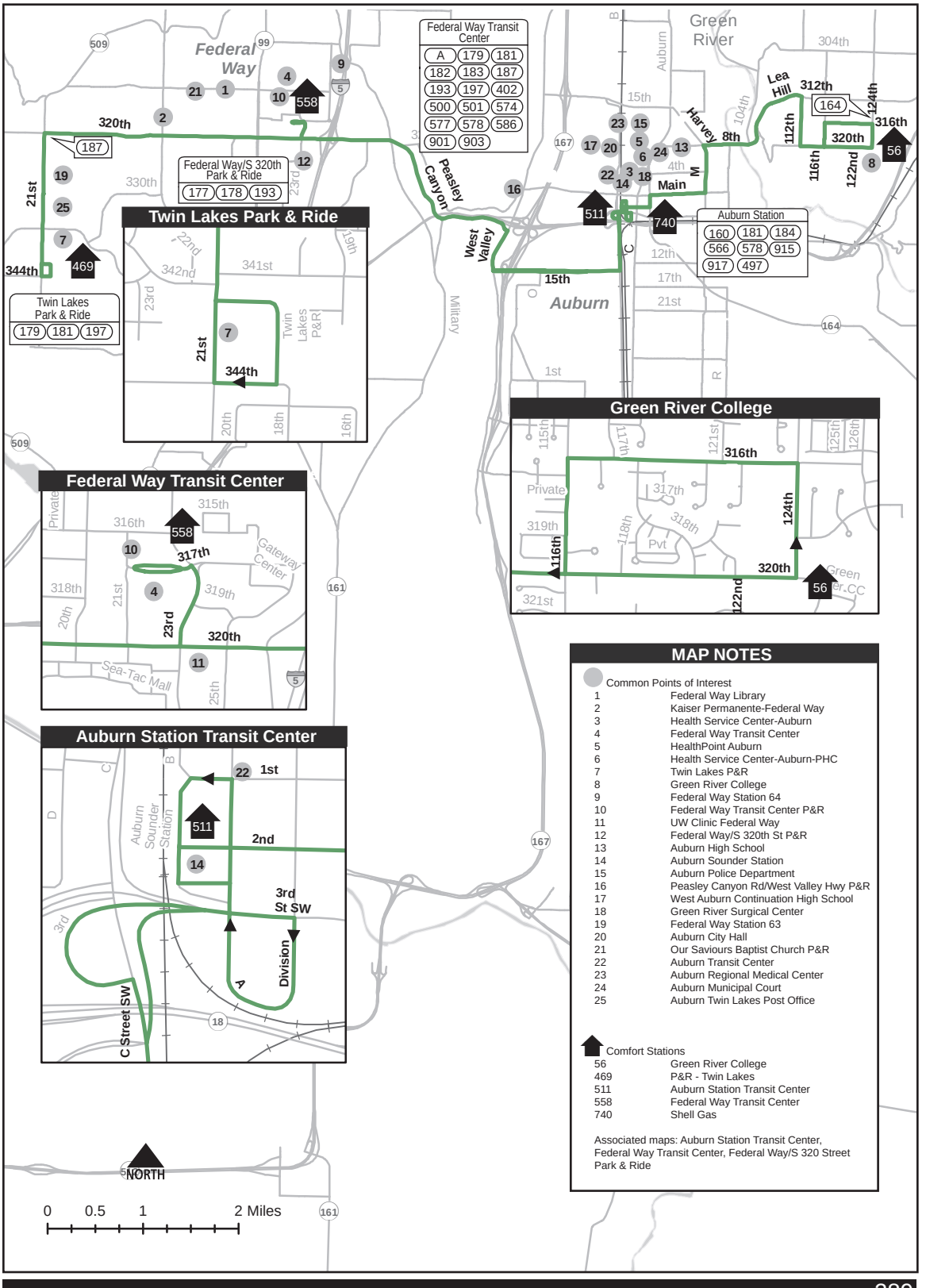


## MAP NOTES

Common Points of Interest

| | |
|---|---|
| 1 | Federal Way Library |
| 2 | Kaiser Permanente-Federal Way |
| 3 | Health Service Center-Auburn |
| 4 | Federal Way Transit Center |
| 5 | HealthPoint Auburn |
| 6 | Health Service Center-Auburn-PHC |
| 7 | Twin Lakes P&R |
| 8 | Green River College |
| 9 | Federal Way Station 64 |
| 10 | Federal Way Transit Center P&R |
| 11 | UW Clinic Federal Way |
| 12 | Federal Way/S 320th St P&R |
| 13 | Auburn High School |
| 14 | Auburn Sounder Station |
| 15 | Auburn Police Department |
| 16 | Peasley Canyon Rd/West Valley Hwy P&R |
| 17 | West Auburn Continuation High School |
| 18 | Green River Surgical Center |
| 19 | Federal Way Station 63 |
| 20 | Auburn City Hall |
| 21 | Our Saviours Baptist Church P&R |
| 22 | Auburn Transit Center |
| 23 | Auburn Regional Medical Center |
| 24 | Auburn Municipal Court |
| 25 | Auburn Twin Lakes Post Office |

Comfort Stations

| | |
|---|---|
| 56 | Green River College |
| 469 | P&R - Twin Lakes |
| 511 | Auburn Station Transit Center |
| 558 | Federal Way Transit Center |
| 740 | Shell Gas |

Associated maps: Auburn Station Transit Center, Federal Way Transit Center, Federal Way/S 320 Street Park & Ride

## Federal Way Transit Center Bay 3

**From: 49 Av NE/42 St NE**

♦ 49 Av NE
C 39 Av SW
L Northshore Pkwy
L 45 Av NE
L 41 St NE
R 49 Av NE
R through roundabout
2 Norpoint Way NE (E/B)
C Norpoint Way NE
L 29 St NE
C SW 356 St
L 1 Av S
R S 348 St
L 9 Av S
R S 336 St
L Pacific Hwy S
R S 324 St
L 23 Av S
L S 317 St
C Federal Way TC
S Bay 3

## Northeast Tacoma

**From: Federal Way Transit Center Bay 3**

♦ Federal Way TC Bay 3
C through transit center (clockwise loop)
C through transit center (E/B rdwy)
R 23 Av S
R S 324 St
L Pacific Hwy S
R S 336 St
L 9 Av S
R S 348 St
L 1 Av S
R SW 356 St
C 29 St NE
R Norpoint Way NE
C Norpoint Way NE
R through roundabout
2 49 Av NE N/B
R 49 Av NE
S 42 St NE (fs)

**Awareness Areas**
*23 Av S/S 320 St*

Route 182 is grouped with Route 187

| *To* | | *Base* | |
|---|---|---|---|
| Federal Way Transit Center | 040E | South Base | 04D9 |
| NE Tacoma | 0628 | | |

*When scheduled from Rt 187 to Rt 182, change signs at S 320 St/20 Av S*
*When scheduled from Rt 182 to Rt 187, change signs at S 324 St/17 Av S.*

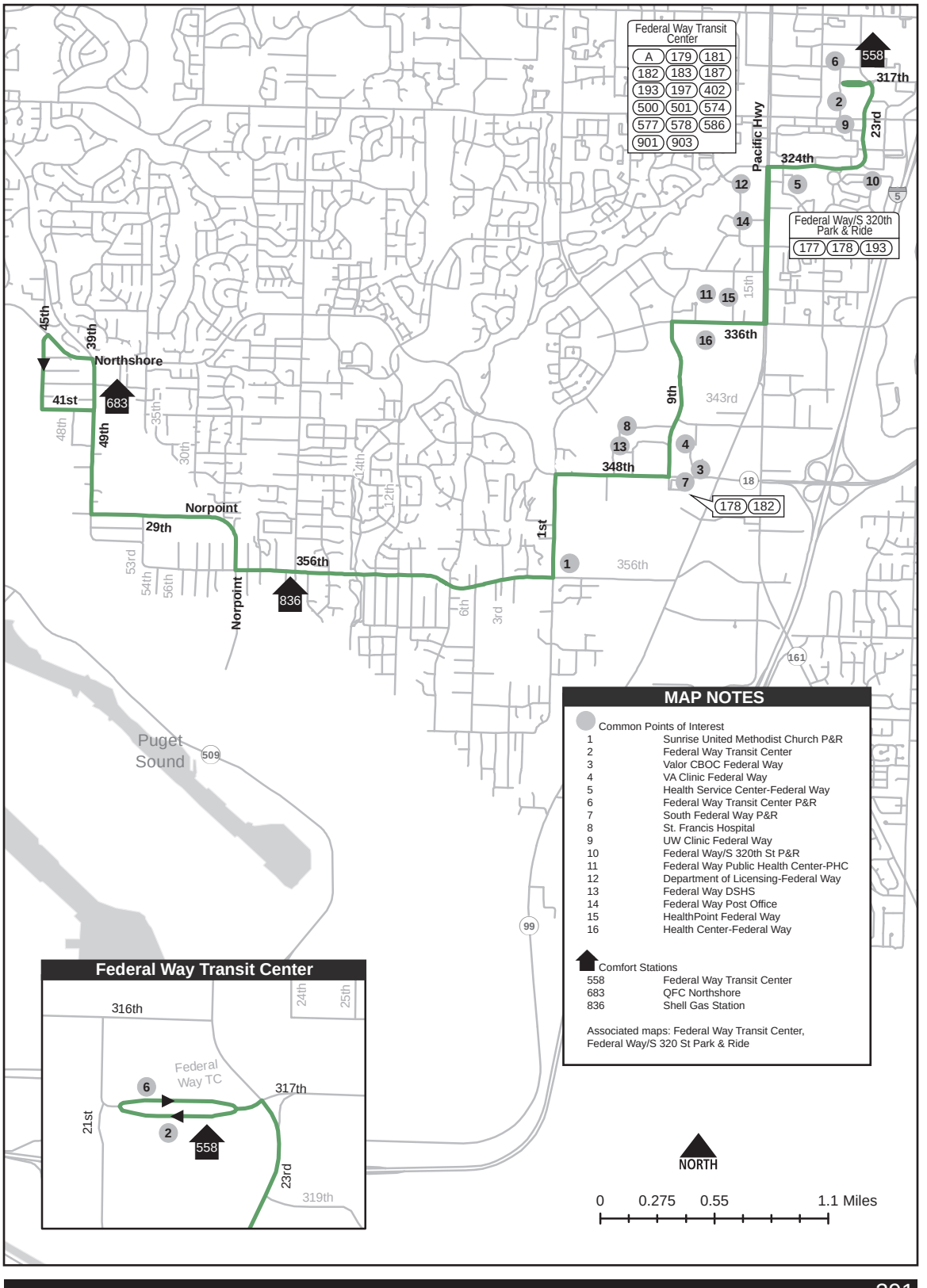
Federal Way Transit Center
A 179 181
182 183 187
193 197 402
500 501 574
577 578 586
901 903
Federal Way/S 320th Park & Ride
177 178 193
Pacific Hwy
558
317th
23rd
324th
336th
343rd
9th
348th
178 182
1st
356th
Norpoint
29th
Northshore
41st
39th
45th
49th
683
836
Puget Sound
509
99
161
18
5
MAP NOTES
Common Points of Interest
1 Sunrise United Methodist Church P&R
2 Federal Way Transit Center
3 Valor CBOC Federal Way
4 VA Clinic Federal Way
5 Health Service Center-Federal Way
6 Federal Way Transit Center P&R
7 South Federal Way P&R
8 St. Francis Hospital
9 UW Clinic Federal Way
10 Federal Way/S 320th St P&R
11 Federal Way Public Health Center-PHC
12 Department of Licensing-Federal Way
13 Federal Way DSHS
14 Federal Way Post Office
15 HealthPoint Federal Way
16 Health Center-Federal Way
Comfort Stations
558 Federal Way Transit Center
683 QFC Northshore
836 Shell Gas Station
Associated maps: Federal Way Transit Center, Federal Way/S 320 St Park & Ride
Federal Way Transit Center
316th
Federal Way TC
317th
21st
23rd
319th
24th
25th
NORTH
0 0.275 0.55 1.1 Miles

## Kent Station Transit Center Bay 3

### From: Federal Way Transit Center Bay 8

♦ Bay 8
C through transit center (E/B rdwy)
C S 317 St
R through roundabout
2 28 Av S (N/B)
R S 304 St
R Military Rd S
L 31 Av S
R S 304 St
L 37 Av S
L S 298 St
R 36 Pl S
C 39 Av S
C S 294 St
C 45 Pl S
L S 288 St
R Military Rd S
L S Star Lake Rd
R S 272 St
L Military Rd S
R Reith Rd
C W Meeker St
L 64 Av S
R W James St
R Railroad Av n
R Kent Sounder Station Access Road
2 Bay 2
S

***When Scheduled Saturday Service***
Operate regular route
C W Meeker St
L 64 Av S
R W James St
R Railroad Av N
R Kent Sound Station AcRd
2 Bay 3
S

## Federal Way Transit Center Bay 1

### From: Kent Station Transit Center Bay 9

♦ Bay 9
R E Smith St
R 4 Av N
L W James St
L 64 Av S
R W Meeker St
C Reith Rd
L Military Rd S
R S 272 St
L S Star Lake Rd
R Military Rd S
L S 288 St
R 45 Pl S
C S 294 St
C 39 Av S
C 36 Pl S
L S 298 St
R 37 Av S
R S 304 St
L 31 Av S
R Military Rd S
L S 304 St
L 28 Av S
R through roundabout
2 S 317 St (W/B) (use right lane marked "Except Transit")
L enter Federal Way TC
S Bay 1

Route 183 is grouped with Routes 153, 164, 168

| To | | Base | |
|---|---|---|---|
| Kent | 0543 | South Base | 04D9 |
| Federal Way Transit Center | 040D | | |

*When through-routed (153/183) change signs upon arrival at Kent Station*

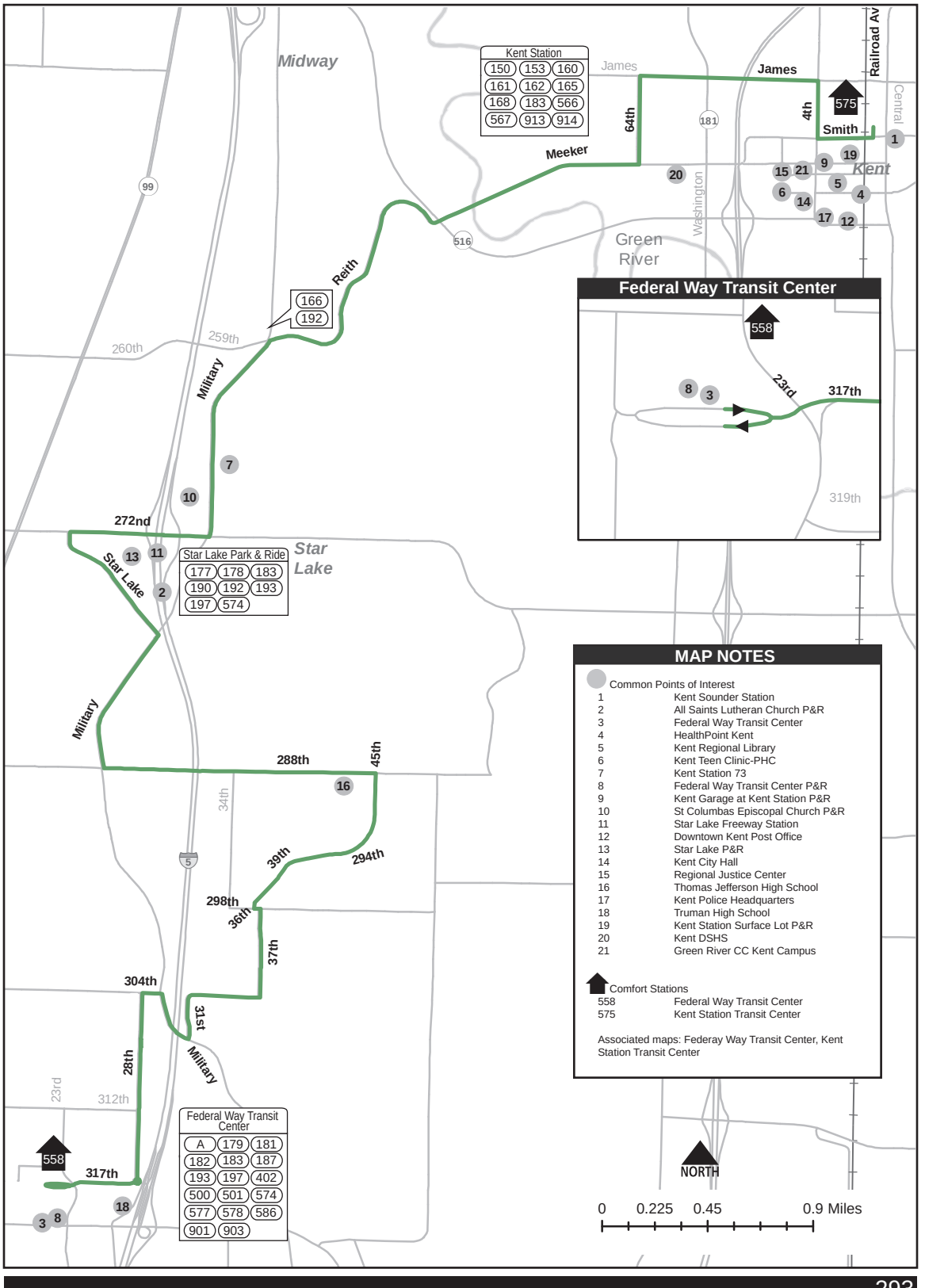


## MAP NOTES

Common Points of Interest

| | |
|---|---|
| 1 | Kent Sounder Station |
| 2 | All Saints Lutheran Church P&R |
| 3 | Federal Way Transit Center |
| 4 | HealthPoint Kent |
| 5 | Kent Regional Library |
| 6 | Kent Teen Clinic-PHC |
| 7 | Kent Station 73 |
| 8 | Federal Way Transit Center P&R |
| 9 | Kent Garage at Kent Station P&R |
| 10 | St Columbas Episcopal Church P&R |
| 11 | Star Lake Freeway Station |
| 12 | Downtown Kent Post Office |
| 13 | Star Lake P&R |
| 14 | Kent City Hall |
| 15 | Regional Justice Center |
| 16 | Thomas Jefferson High School |
| 17 | Kent Police Headquarters |
| 18 | Truman High School |
| 19 | Kent Station Surface Lot P&R |
| 20 | Kent DSHS |
| 21 | Green River CC Kent Campus |

Comfort Stations

| | |
|---|---|
| 558 | Federal Way Transit Center |
| 575 | Kent Station Transit Center |

Associated maps: Federay Way Transit Center, Kent Station Transit Center

## Auburn Station

### From: White River Junction

♦ 41 St SE
R A St SE
R 37 St SE
L M St SE
L 29 St SE
R F St SE
R 21 St SE
L K St SE
L 17 St SE
R A St SE
L 2 St SE
C 2 St SW
R A St SW
L 1 St SW
C Auburn Station TC rdwy
C Auburn TC Bay 2 (live loop to route 184 SB)

## White River Junction

### From: Auburn Station

♦ (from Route 184 NB) Auburn Station TC Bay 2
L transit center rdwy
C 2 St SW
C 2 St SE
R A St SE
L 17 St SE
R K St SE
R 21 St SE
L F St SE
L 29 St SE
R M St SE
R 37 St SE
L D St SE
R 41 St SE

| *To* | | *Base* | |
|---|---|---|---|
| Auburn Station | 0558 | South Base | 04D9 |
| SE Auburn | 046C | | |

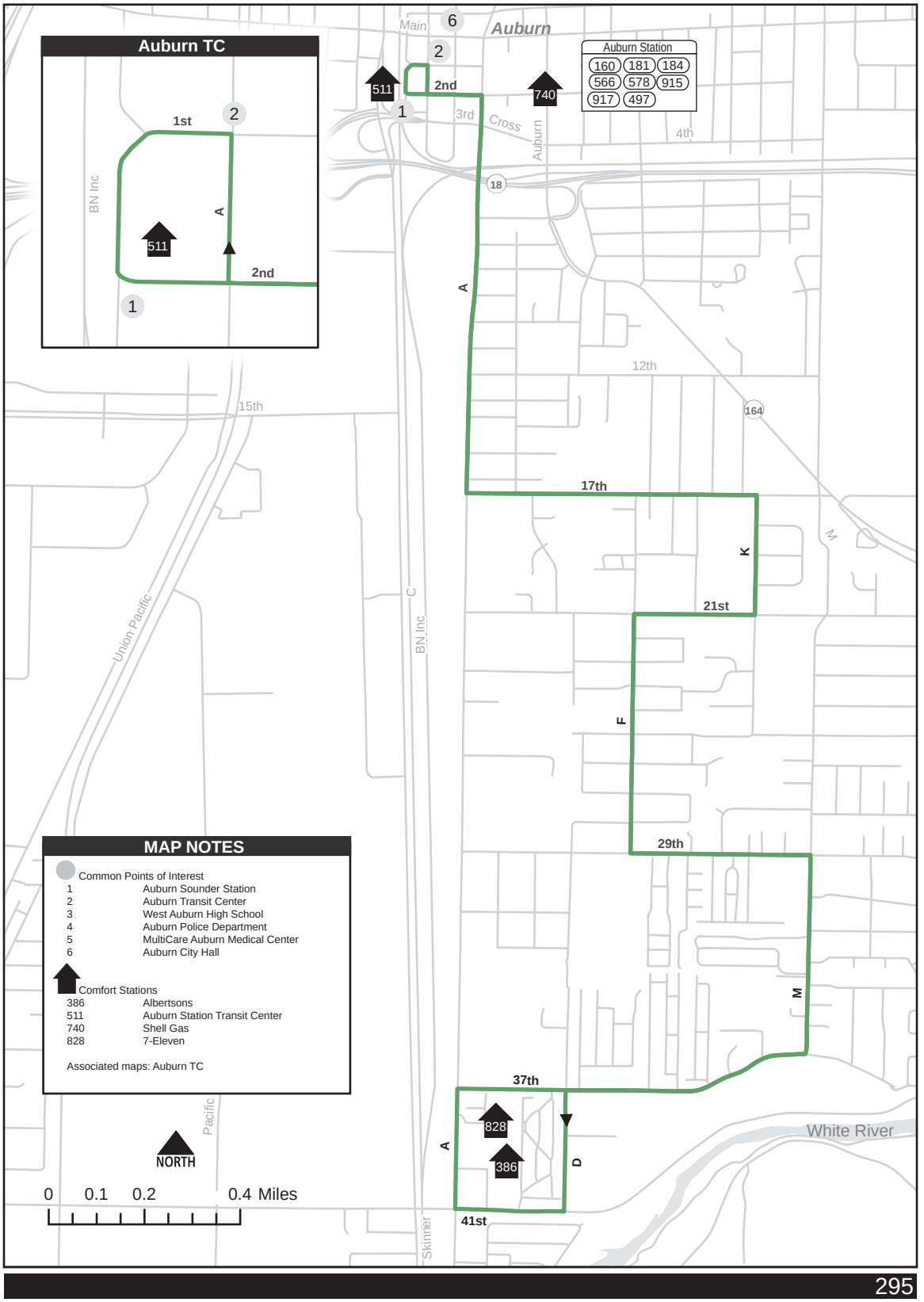
Auburn TC
1st
2
BN Inc
A
511
2nd
1
Main
6
Auburn
2
511
2nd
1
740
3rd
Cross
Auburn
4th
Auburn Station
160 181 184
566 578 915
917 497
18
A
12th
164
15th
17th
K
M
Union Pacific
C
BN Inc
21st
F
29th
M
37th
828
386
A
D
White River
41st
Skinner
Pacific
NORTH
0 0.1 0.2 0.4 Miles
MAP NOTES
Common Points of Interest
1 Auburn Sounder Station
2 Auburn Transit Center
3 West Auburn High School
4 Auburn Police Department
5 MultiCare Auburn Medical Center
6 Auburn City Hall
Comfort Stations
386 Albertsons
511 Auburn Station Transit Center
740 Shell Gas
828 7-Eleven
Associated maps: Auburn TC

## Twin Lakes

**From: Federal Way Transit Center Bay 3**

♦ Bay 3
C through Federal Way TC (clockwise loop)
C through transit center (E/B rdwy)
R 23 Av S
R S 320 St
C SW 320 St
S 21 Av SW

## Federal Way Transit Center Bay 3

**From: SW 320 St/21 Av SW**

♦ SW 320 St (W/B)
L 47 Av SW
C Hoyt Rd SW
C 39 Av SW
L SW 342 St
L 35 Av SW

***Slow Order***
*15 mph or less between 35 Av SW and 26 Av SW on SW 325 St and SW 327 St*

R SW 325 St
C 30 Av SW
C SW 327 St
L 26 Av SW
L SW 323 St
R 26 Av SW
R SW 320 St
C S 320 St
L 23 Av S
L S 317 St
C Federal Way TC
S Bay 3

**Awareness Areas**
*23 Av S/S 320 St*

Route 187 is grouped with Route 182

| *To* | | *Base* | |
|---|---|---|---|
| Twin Lakes | 06D2 | South Base | 04D9 |
| Federal Way Transit Center | 040E | | |

*When scheduled from Rt 187 to Rt 182, change signs at S 320 St/20 Av S.*
*When scheduled from Rt 182 to Rt 187, change signs at S 324 St/17 Av S.*

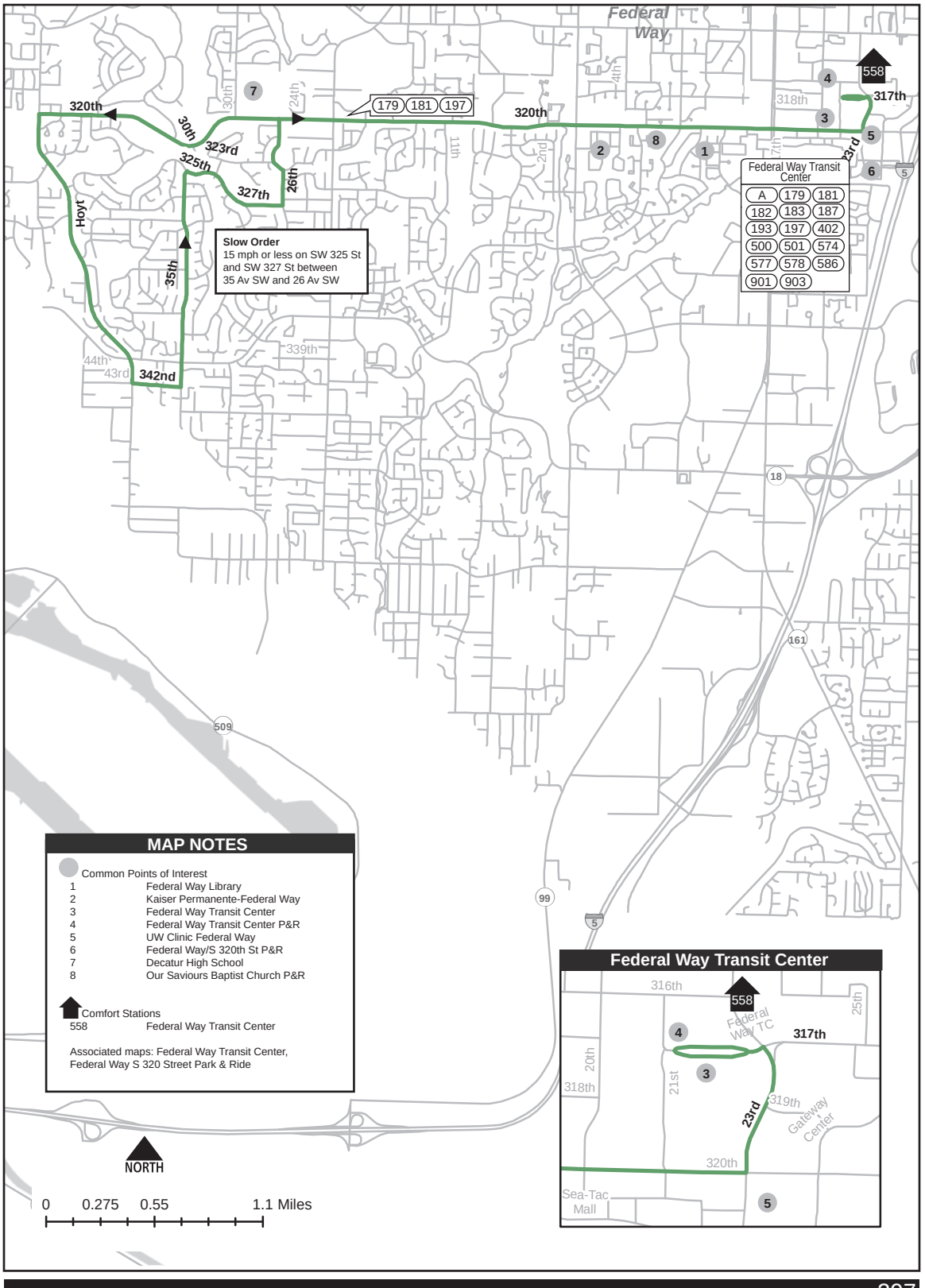
Federal Way
320th
30th
323rd
325th
327th
26th
Hoyt
35th
342nd
44th
43rd
339th
30th
24th
11th
2nd
4th
7th
318th
317th
23rd
558
179 181 197
Slow Order
15 mph or less on SW 325 St and SW 327 St between 35 Av SW and 26 Av SW
Federal Way Transit Center
A 179 181
182 183 187
193 197 402
500 501 574
577 578 586
901 903
MAP NOTES
Common Points of Interest
1 Federal Way Library
2 Kaiser Permanente-Federal Way
3 Federal Way Transit Center
4 Federal Way Transit Center P&R
5 UW Clinic Federal Way
6 Federal Way/S 320th St P&R
7 Decatur High School
8 Our Saviours Baptist Church P&R
Comfort Stations
558 Federal Way Transit Center
Associated maps: Federal Way Transit Center, Federal Way S 320 Street Park & Ride
NORTH
0 0.275 0.55 1.1 Miles
Federal Way Transit Center
316th
558
Federal Way TC
317th
25th
20th
318th
21st
319th
23rd
Gateway Center
320th
Sea-Tac Mall

## Downtown Seattle

### From: Redondo Heights Park & Ride

♦ Redondo Heights P&R
C through P&R loop rdwy (counter-clockwise)
C P&R rdwy
R S 276 St
R Pacific Hwy S (SR-99)
R S 272 St
L enter N/B I-5
R "Kent" (Exit 149A)
S Kent/Des Moines freeway stop
C enter N/B I-5
C I-5
R "W. Seattle Bridge/ Columbian Way" (Exit 163)
C "W. Seattle Bridge" exit
C "Safeco Field/ Spokane St" exit
C S Spokane St
R SODO Busway
L S Royal Brougham Way
R 4 Av S
C 4 Av
R Olive Way
L Howell St
S Minor St

## Redondo Heights Park & Ride

### From: 2 Av/Bell St

♦ 2 Av
C 2 Av Ext S
C 4 Av
L S Royal Brougham Way
R SODO Busway
L S Spokane St
R enter S/B I-5
C I-5
R "Kent/Des Moines (Exit 149)
S Kent/Des Moines freeway stop
C enter S/B I-5
C I-5
R "S 272 St" (Exit 147)
2 Star Lake Freeway Stop (S/B I-5/S 272 St off-ramp)
R S 272 St
L Pacific Hwy S (SR-99)
L S 276 St
L Redondo Heights P&R rdwy
C P&R loop rdwy
S

**Awareness Areas**
*4 Av/S Washington St*
*4 Av/University St*
*2 Av/Lenora St*
*2 Av/Pike St*
*2 Av/James St*
*2 Av/Bell St*
*I-5/S Spokane St*
*S Spokane St/6 Av St*

| *To* | | *Base* | |
|---|---|---|---|
| Downtown Seattle | 0560 | South Base | 04D9 |
| Redondo Heights Park & Ride | 0568 | | |

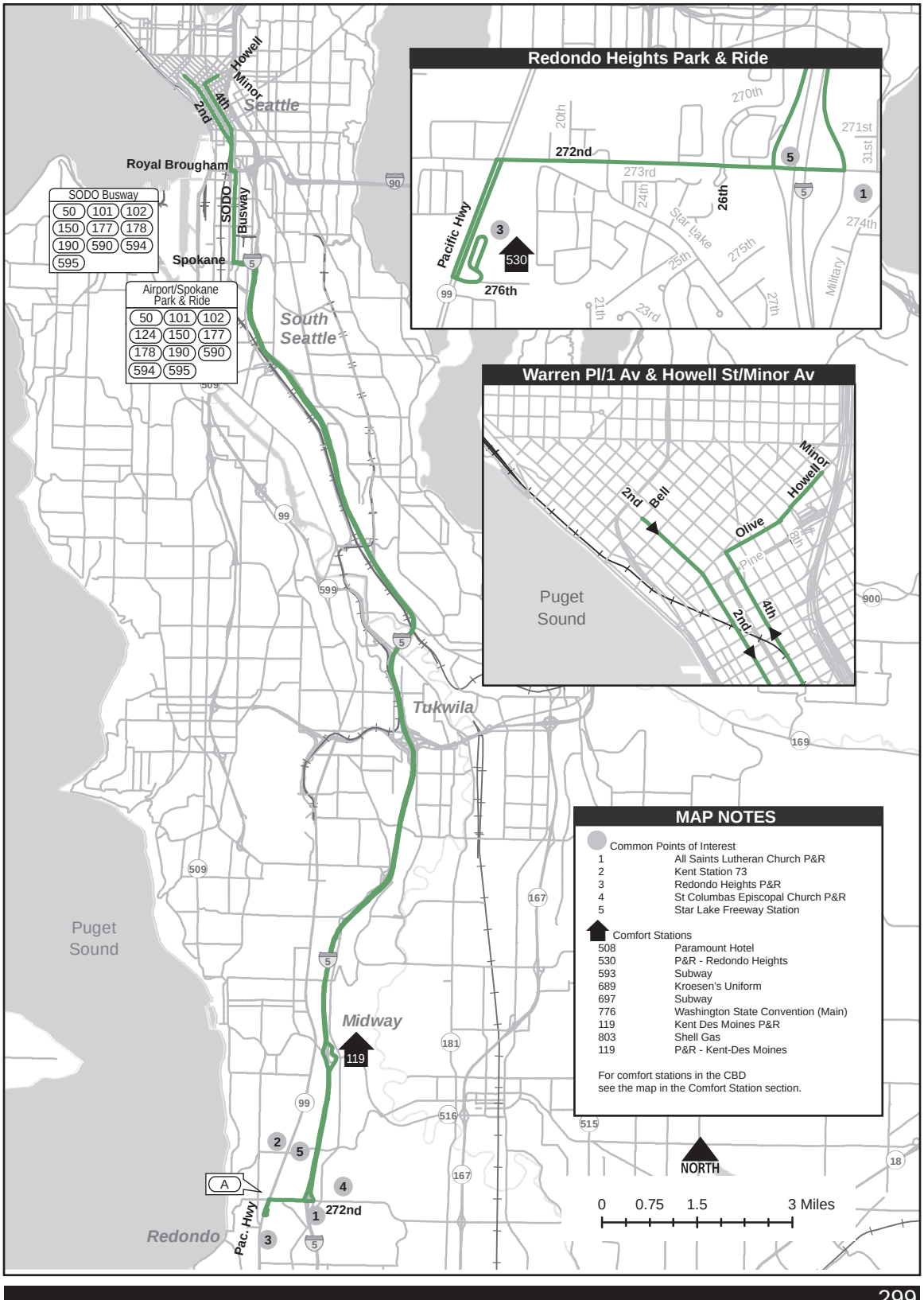
Redondo Heights Park & Ride
Warren Pl/1 Av & Howell St/Minor Av
SODO Busway
50 101 102
150 177 178
190 590 594
595
Airport/Spokane Park & Ride
50 101 102
124 150 177
178 190 590
594 595
Seattle
Royal Brougham
Spokane
South Seattle
Tukwila
Midway
Redondo
Puget Sound
Howell
Minor
4th
2nd
SODO Busway
Pac. Hwy
272nd
Pacific Hwy
276th
530
Star Lake
Military
Bell
Olive
Pine
MAP NOTES
Common Points of Interest
1 All Saints Lutheran Church P&R
2 Kent Station 73
3 Redondo Heights P&R
4 St Columbas Episcopal Church P&R
5 Star Lake Freeway Station
Comfort Stations
508 Paramount Hotel
530 P&R - Redondo Heights
593 Subway
689 Kroesen's Uniform
697 Subway
776 Washington State Convention (Main)
119 Kent Des Moines P&R
803 Shell Gas
119 P&R - Kent-Des Moines
For comfort stations in the CBD
see the map in the Comfort Station section.
NORTH
0 0.75 1.5 3 Miles



"Work together with coworkers, learn all you can about this job, and make some friends. They will last a lifetime."

**Arsene Gardner**
Ryerson Base
Operator of the Month
March 2020

"Never take anything personal. You were hired to drive and be professional, your day will go much smoother and less stressful."

**Sheila Jackson**
South Base
Operator of the Month
March 2020

"Try to give positive energy to your riders, as this will help each rider leave with a positive attitude. Just have your personality 'pay it forward'"

**James Blakey**
Atlantic Base
Operator of the Month
April 2020

# First Hill

## From: Federal Way/S 320 Park & Ride Layover

♦ Bay 1
C through P&R
L S 322 St
R 23 Av S
L enter Federal Way TC (S 317 St)
C through transit center (clockwise loop)
2 Bay 7 stop
C through transit center (E/B Rdwy)
C S 317 St
R through roundabout
2 S 317 St E/B
L I-5 HOV N/B ramp
C I-5 HOV lane
C I-5
R "S 272 St" (Exit 147)
C enter N/B I-5
2 Star Lake Freeway Stop
C enter N/B I-5
R "Kent/Des Moines" (Exit 149A)
2 Kent/Des Moines Freeway Stop
C enter N/B I-5
C I-5
R "SR-599/Tukwila/ W Marginal Way" (Exit 156)
C SR-599
R "Tukwila" exit
R Interurban Av S
R 1st rdwy into north entrace Tukwila P&R
C through P&R
L 52 Av S
L Interurban Av S
2 Tukwila P&R stop
R enter N/B I-5
C I-5
R "Dearborn St/James St/ Madison St/Hospital" (Exit 164A)
C I-5 N/B collector/ distributor lanes (stay in second to right lane)
R "Madison St" (Exit 164)
C 7 Av
C Hubbell Pl
R Seneca St
R 9 Av
L Jefferson St
C E Jefferson St
S 17 Av

***Express Stops Northbound***

- Federal Way/S 320 St P&R (Bay 1)
- 23 Av S/S 319 PL
- Federal Way TC (Bay 7)
- S 317 St/26 Av S
- I-5/S 272 on-ramp N/B freeway stop (Star Lake P&R)
- I-5/Kent-Des Moines Rd N/B freeway stop (Kent-Des Moines P&R)
- Interurban Av S/48 Av S
- Interurban Av S/52 Av S (Tukwila P&R)
- 8 Av/Seneca St
- 9 Av/Spring St
- 9 Av/Marion St
- 9 Av/Cherry St
- 9 Av/Jefferson St
- Jefferson St/Broadway
- E Jefferson St/12 Av
- E Jefferson St/17 Av

**Awareness Areas**
*23 Av S/S 320 St*
*9 Av/James St*
*Boren Av/Madison St*

| *To* | | *Base* | |
|---|---|---|---|
| First Hill | 01DD | South Base | 04D9 |

# Federal Way S/S 320 Street Park & Ride

## From: E Jefferson St/17 Av

♦ Jefferson St
R 9 Av
R Seneca St
R Boren Av
R James St

***Slow Order***
*10 mph or less on dry surface; 5 mph or less on wet surface down James St from 9 Av to 3 Av*

***Safety Stop***
*9 Av and James St (W/B) test brakes and check air pressure (90 lbs)*

L 6 Av
C enter I-5 collector/ distributor lanes
C I-5 S/B collector/ distributor lanes
C I-5
R "Tukwila/Interurban Av" (Exit 156)
L Interurban Av S
R 1st rdwy into north entrance of Tukwila P&R
C through P&R lot
L 52 Av S
L Interurban Av S
2 Tukwila P&R stop
L S 133 St
R enter S/B SR-599
L enter "I-405 North/ Renton"
C I-5
R "SR-516/ Kent-Des Moines" (Exit 149)
2 Kent/Des Moines Freeway Stop
C enter S/B I-5
R "S 272 St" (Exit 147)
2 Star Lake Freeway Stop (S/B I-5/S 272 St off-ramp)
C enter S/B I-5
C I-5
C I-5 HOV Lane
L S 317 HOV exit ramp
R S 317 St
R through roundabout
2 S 317 St
C enter Federal Way TC
2 Bay 2 stop
C through transit center (clockwise loop)
R 23 Av S
L S 320 St
R enter S/B I-5
R Federal Way/S 320 St P&R
S Bay 2

***Express Stop Instructions Southbound***

- E Jefferson St/17 Av
- E Jefferson St/12 Av
- Jefferson St/Broadway
- Jefferson St/9 Av
- 9 Av/fs James St
- 9 Av/fs Columbia St
- 9 Av/Spring S
- Boren Av/fs Seneca St
- Boren Av/Madison St
- Boren Av/Columbia St
- Interurban Av S/52 Av S (Tukwila P&R)
- Interurban Av S/48 Av S
- I-5/Kent Des Moines Rd on-ramp S/B freeway stop (Kent-Des Moines P&R)
- I-5/S 272 off-ramp S/B freeway stop (Star Lake P&R)
- S 317 St/26 Av S
- Federal Way TC (Bay 2)
- 23 Av S/S 320 St
- Federal Way/S 320 St P&R (Bay 2)

**Awareness Areas**
*23 Av S/S 320 St*

| *To* | | *Base* | |
|---|---|---|---|
| Federal Way | 00EE | South Base | 04D9 |

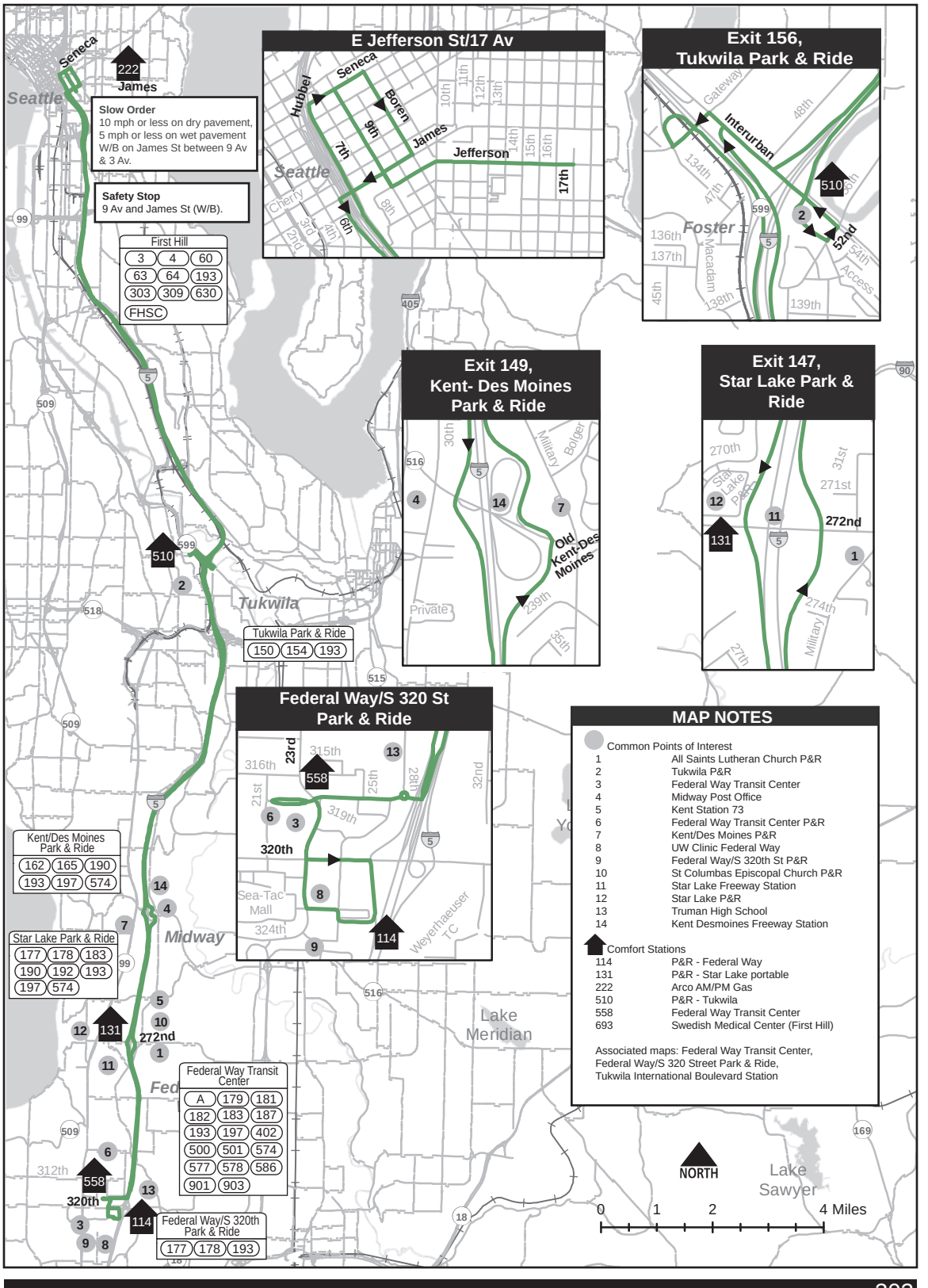
E Jefferson St/17 Av
Seneca
Hubbel
Boren
9th
7th
James
Jefferson
17th
6th
Seattle
Cherry
Exit 156, Tukwila Park & Ride
Gateway
Interurban
48th
134th
47th
510
Foster
136th
137th
Macadam
138th
139th
52nd
54th
Access
Exit 149, Kent- Des Moines Park & Ride
30th
Military
Bolger
Old Kent-Des Moines
Private
239th
35th
Exit 147, Star Lake Park & Ride
270th
Star Lake P&R
31st
271st
272nd
131
274th
Military
27th
Seneca
222
James
Seattle
Slow Order
10 mph or less on dry pavement, 5 mph or less on wet pavement W/B on James St between 9 Av & 3 Av.
Safety Stop
9 Av and James St (W/B).
First Hill
3 4 60
63 64 193
303 309 630
FHSC
510
Tukwila
Tukwila Park & Ride
150 154 193
Federal Way/S 320 St Park & Ride
23rd
316th
315th
558
25th
28th
32nd
21st
319th
320th
Sea-Tac Mall
324th
114
Weyerhaeuser TC
Kent/Des Moines Park & Ride
162 165 190
193 197 574
Star Lake Park & Ride
177 178 183
190 192 193
197 574
Midway
131
272nd
Federal Way Transit Center
A 179 181
182 183 187
193 197 402
500 501 574
577 578 586
901 903
312th
558
320th
114
Federal Way/S 320th Park & Ride
177 178 193
Lake Meridian
Lake Sawyer
NORTH
0 1 2 4 Miles
MAP NOTES
Common Points of Interest
1 All Saints Lutheran Church P&R
2 Tukwila P&R
3 Federal Way Transit Center
4 Midway Post Office
5 Kent Station 73
6 Federal Way Transit Center P&R
7 Kent/Des Moines P&R
8 UW Clinic Federal Way
9 Federal Way/S 320th St P&R
10 St Columbas Episcopal Church P&R
11 Star Lake Freeway Station
12 Star Lake P&R
13 Truman High School
14 Kent Desmoines Freeway Station
Comfort Stations
114 P&R - Federal Way
131 P&R - Star Lake portable
222 Arco AM/PM Gas
510 P&R - Tukwila
558 Federal Way Transit Center
693 Swedish Medical Center (First Hill)
Associated maps: Federal Way Transit Center, Federal Way/S 320 Street Park & Ride, Tukwila International Boulevard Station

## University District

### From: Twin Lakes Park & Ride

♦ Twin Lakes P&R Bay 2
R SW 344 St
R 21 Av SW
R SW 320 St
C S 320 St
L Pacific Hwy S
R S 316 St
R 21 Av S
L enter Federal Way TC
2 Bay 8
C through Federal Way TC (E/B rdwy)
C S 317 St
C through roundabout
C S 317 St
L enter I-5 HOV N/B direct access ramp
C I-5
R "S 272 St" (Exit 147)
S Star Lake Freeway Stop
C enter N/B I-5
C I-5
R "SR516/Kent/
R Des Moines" (Exit 149A)
S Kent/Des Moines Freeway Stop
C enter N/B I-5
C I-5
R "NE 45 St/NE 50 St" (Exit 169)
C "NE 45 St" exit
C 7 Av NE (right lane)
R NE 45 St
R 15 Av NE
L NE Pacific St
S

## Twin Lakes Park & Ride

### From: NE 45th St/Roosevelt Way NE

***Note**: For safety reasons, do not board or deboard customers at 7 Av NE/NE 47 St layover*

♦ NE 45 St
R 15 Av NE
L NE Pacific St
R Montlake Blvd NE
C Montlake Blvd E
R enter W/B SR-520
C SR-520
C enter "I-5 South/ Seattle/Portland"
C I-5
R "Kent/Des Moines" (Exit 149)
S Kent/Des Moines Freeway Stop
C enter S/B I-5
C I-5
R "S 272 St" (Exit 147)
S Star Lake Freeway Stop
C enter S/B I-5
C I-5
C I-5 HOV Lane
L S 317 St direct access ramp
R S 317 St
R through roundabout
2 S 317 St (W/B) (use right lane marked "Except Transit")
C enter Federal Way TC
2 Bay 2
C through transit center
2 21 Av S exit
C 21 Av S
L S 316 St
L Pacific Hwy S
R S 320 St
C SW 320 St
L 21 Av SW
L enter Twin Lakes P&R (E-W rdwy)
R N-S rdwy
S P&R Bay 2

***Stop Instructions***
*Make only off-road stops at zones along state roads. Utilize driveways and/or intersections at posted stops if necessary. Do not make in-lane stops on state roads.*

| To | | Base | |
|---|---|---|---|
| University District | 041F | South Base | 04D9 |
| Twin Lakes Park & Ride | 042B | | |

**Awareness Areas**
*23 Av S/S 320 St*

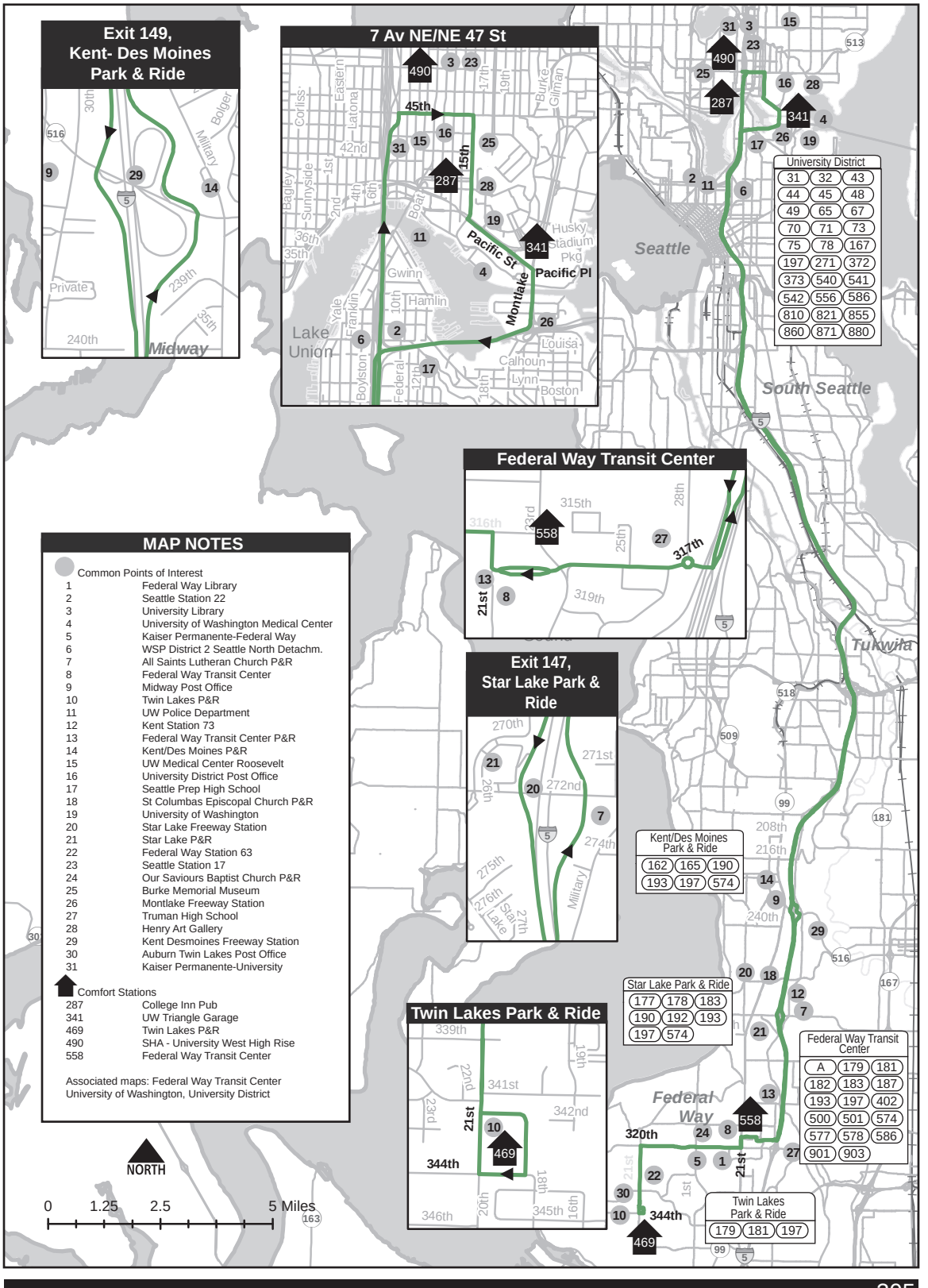


## MAP NOTES

Common Points of Interest

| | |
|---|---|
| 1 | Federal Way Library |
| 2 | Seattle Station 22 |
| 3 | University Library |
| 4 | University of Washington Medical Center |
| 5 | Kaiser Permanente-Federal Way |
| 6 | WSP District 2 Seattle North Detachm. |
| 7 | All Saints Lutheran Church P&R |
| 8 | Federal Way Transit Center |
| 9 | Midway Post Office |
| 10 | Twin Lakes P&R |
| 11 | UW Police Department |
| 12 | Kent Station 73 |
| 13 | Federal Way Transit Center P&R |
| 14 | Kent/Des Moines P&R |
| 15 | UW Medical Center Roosevelt |
| 16 | University District Post Office |
| 17 | Seattle Prep High School |
| 18 | St Columbas Episcopal Church P&R |
| 19 | University of Washington |
| 20 | Star Lake Freeway Station |
| 21 | Star Lake P&R |
| 22 | Federal Way Station 63 |
| 23 | Seattle Station 17 |
| 24 | Our Saviours Baptist Church P&R |
| 25 | Burke Memorial Museum |
| 26 | Montlake Freeway Station |
| 27 | Truman High School |
| 28 | Henry Art Gallery |
| 29 | Kent Desmoines Freeway Station |
| 30 | Auburn Twin Lakes Post Office |
| 31 | Kaiser Permanente-University |

Comfort Stations

| | |
|---|---|
| 287 | College Inn Pub |
| 341 | UW Triangle Garage |
| 469 | Twin Lakes P&R |
| 490 | SHA - University West High Rise |
| 558 | Federal Way Transit Center |

Associated maps: Federal Way Transit Center
University of Washington, University District

## Downtown Issaquah

### From: Grand Ridge Plaza (Highlands Dr NE)

♦ Highlands Dr NE
C Highlands Dr NE
L "Transit Only" enter Issaquah Highlands P&R
C counterclockwise through P&R
2 Bay 1
C counterclockwise through P&R to N/B exit
C Highlands Dr NE
L SE Black Nugget Rd
R E Lake Sammamish Parkway SE
L SE 56 St
C NW Sammamish Rd
L 10 Av NW
R Lake Dr
R 12 Av NW (second stop sign; unmarked)
L 17 Av NW (Renton/Issaquah Rd SE/ SR-900)
L NW Gilman Blvd
R 12 Av NW
R NW Newport Way
R enter Issaquah TC (Bus Only)
C bus loop to Bay 1
C "NW Maple St" exit
R NW Maple St
L Maple St NW
R NW Gilman Blvd
R Front St N
L E Sunset Way
R 2 Av SE
R enter Community Center (SE Clark St)
S

## Grand Ridge Plaza

### From: Issaquah Community Center (SE Clark St/2 Av SE)

♦ Community Center rdwy (SE Clark St)
R parking lot rdwy
L SE Bush St
R Front St S
L NW Gilman Blvd
L Maple St NW
R Maple St
L enter Issaquah TC (Bus Only)
C bus loop to Bay 5
C exit to "NW Maple St"
R NW Maple St
L 12 Av NW
L NW Gilman Blvd
R 17 Av NW (Renton/Issaquah Rd SE/ SR-900)
R 12 Av NW
L Lake Dr (unmarked; first street on left, sign "Private Street")
L 10 Av NW
R NW Sammamish Rd
R E Lk Sammamish Pkwy
L SE Black Nugget Rd
R Highlands Dr NE
C 9 Av NE
L "Transit Only" entrance Issaquah Highlands P&R
C bus loop to Bay 1
C through P&R to exit S/B 9 Av NE
C 9 Av NE
L NE Ellis Dr
L Highlands Dr NE
S Highlands Dr NE

| *To* | | *Base* | |
|---|---|---|---|
| Downtown Issaquah | TBD | Bellevue Base | 04D2 |
| Swedish Medical Center | TBD | | |

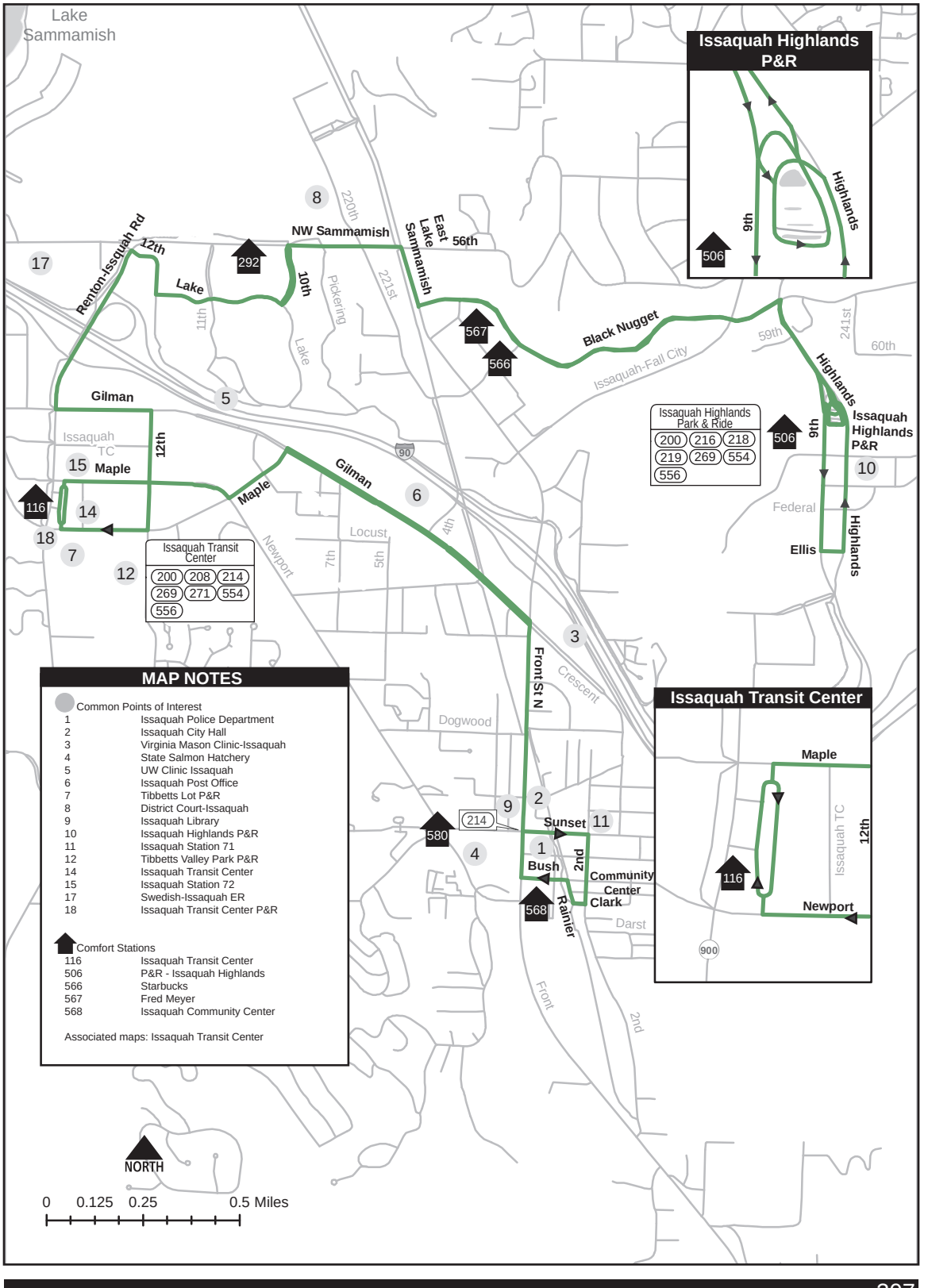
Lake Sammamish
Issaquah Highlands P&R
9th
Highlands
506
NW Sammamish
East Lake Sammamish
56th
220th
221st
Pickering Lake
292
10th
12th
Renton-Issaquah Rd
Lake
11th
17
8
567
566
Black Nugget
Issaquah-Fall City
59th
241st
60th
Highlands
Issaquah Highlands P&R
Issaquah Highlands Park & Ride
200 216 218 219 269 554 556
506
9th
10
Federal
Ellis
Highlands
Gilman
5
Issaquah TC
12th
15 Maple
116
14
18
7
12
Maple
Gilman
90
6
4th
Locust
Newport
7th
5th
Issaquah Transit Center
200 208 214 269 271 554 556
3
Front St N
Crescent
Dogwood
9
214
580
4
2
Sunset
11
1
Bush
2nd
Community Center
Clark
568
Rainier
Darst
Front
2nd
Issaquah Transit Center
Maple
Issaquah TC
12th
116
Newport
900
MAP NOTES
Common Points of Interest
1 Issaquah Police Department
2 Issaquah City Hall
3 Virginia Mason Clinic-Issaquah
4 State Salmon Hatchery
5 UW Clinic Issaquah
6 Issaquah Post Office
7 Tibbetts Lot P&R
8 District Court-Issaquah
9 Issaquah Library
10 Issaquah Highlands P&R
11 Issaquah Station 71
12 Tibbetts Valley Park P&R
14 Issaquah Transit Center
15 Issaquah Station 72
17 Swedish-Issaquah ER
18 Issaquah Transit Center P&R
Comfort Stations
116 Issaquah Transit Center
506 P&R - Issaquah Highlands
566 Starbucks
567 Fred Meyer
568 Issaquah Community Center
Associated maps: Issaquah Transit Center
NORTH
0 0.125 0.25 0.5 Miles



"Be patient and control your emotions. Above all never provoke anyone."

**Charles Oates**
Bellevue Base
Operator of the Month
April 2020

"Provide good customer service and focus on safety. If you see a situation arising, deescalate before it gets out of control. Take it slow, use your mirror, and adhere to the policies and procedures."

**Joe Price**
Central Base
Operator of the Month
April 2020

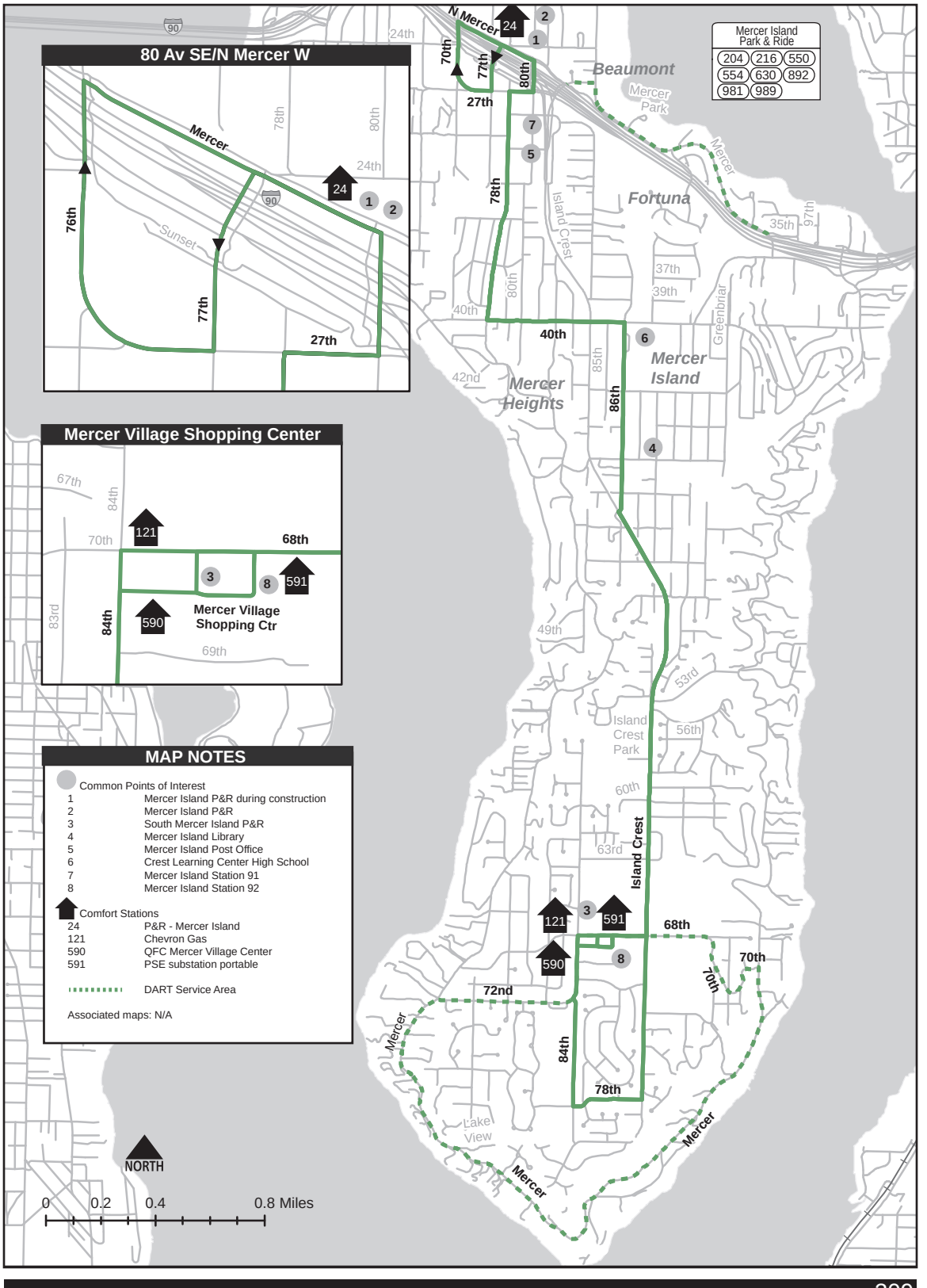
80 Av SE/N Mercer W
Mercer
76th
77th
78th
80th
24th
27th
Sunset
90
24
1
2
Mercer Village Shopping Center
67th
84th
70th
121
68th
3
8
591
590
83rd
84th
Mercer Village
Shopping Ctr
69th
MAP NOTES
Common Points of Interest
1 Mercer Island P&R during construction
2 Mercer Island P&R
3 South Mercer Island P&R
4 Mercer Island Library
5 Mercer Island Post Office
6 Crest Learning Center High School
7 Mercer Island Station 91
8 Mercer Island Station 92
Comfort Stations
24 P&R - Mercer Island
121 Chevron Gas
590 QFC Mercer Village Center
591 PSE substation portable
DART Service Area
Associated maps: N/A
NORTH
0 0.2 0.4 0.8 Miles
N Mercer
70th
77th
80th
27th
78th
Island Crest
Beaumont
Mercer Park
Fortuna
Mercer
35th
97th
37th
39th
Greenbriar
40th
80th
85th
86th
42nd
Mercer Heights
Mercer Island
49th
53rd
Island Crest Park
56th
60th
63rd
Island Crest
72nd
84th
78th
Lake View
Mercer Island Park & Ride
204 216 550
554 630 892
981 989

## Issaquah Transit Center

### From: Factory Stores of North Bend

♦ bus stop
(at Vanity Fair store)
C perimeter rdwy
2 stop sign
C perimeter rdwy
2 stop sign
R exit rdwy
R S Fork Av (412 Av SE)
L Bendigo Blvd S
R W Park St
R Main Av S
L Stow Av S
L Healy Av S
L E Park St
C W Park St
R Bendigo Blvd S
C Bendigo Blvd N
L Bendigo Blvd N
R Boalch Av NW
L NW Fourteenth St
R Bendigo Blvd N
C Railroad Av SE
L SE Snoqualmie Pkwy
R Fairway Av SE
L SE Ridge St
L Douglas Av SE
R SE Snoqualmie Pkwy
R enter W/B I-90
C I-90
R "High Point Way" (Exit 20)
C enter W/B I-90
C I-90
R "E Sunset Way" (Exit 18)
C E Sunset Way
L 2 Av SE
R SE Bush St
R Front St S
C Front St N
L NW Gilman Blvd
L Maple St NW
C Newport Way NW
(straight at intersection with Maple St NW)
R enter Issaquah TC (Bus Only)
C bus loop
S Bay 3

***When Mall is closed from 7:00 PM - 8:00 AM***

♦ bus stop
(at Vanity Fair store)
L at 1st stop sign
C to T in roadway behind mall buildings
R on roadway behind mall buildings
R S Fork Av
L Bendigo Blvd S
S regular route

**Comfort Station**
*When mall is closed layover in east zone and use Chevron comfort station on SW Mt Si Blvd*

## Factory Stores of North Bend

### From: Issaquah Transit Center

♦ Issaquah TC Bay 4
C "NW Maple St" exit
R NW Maple St
L Maple St NW
R NW Gilman Blvd
R Front St N
C Front St S
L SE Bush St
L 2 Av SE
R E Sunset Way
R enter E/B I-90
C I-90
R "High Point Way" (Exit 20)
C enter E/B I-90
C I-90
R "SR-18/Snoqualmie Parkway" (Exit 25)
L SE Snoqualmie Pkwy
L Fairway Av SE
L SE Ridge St
L Douglas Av SE
L SE Snoqualmie Pkwy
R Railroad Av SE (SR-202)
C Bendigo Blvd N
L NW Fourteenth St
R Boalch Av NW
L Bendigo Blvd N
R Bendigo Blvd N
C Bendigo Blvd S
L W Park St
R Main Av S
L Stow Av S
L Healy Av S
L E Park St
C W Park St
L Bendigo Blvd S
R enter "Factory Stores of North Bend"
2 stop sign
R perimeter rdwy
2 bus stop
(at Vanity Fair store)
S

***When Mall is closed from 7:00 PM - 8:00 AM***

Operate regular route
2 Bendigo Blvd S/
S Fork Av
R S Fork Av
C pass entrance to mall roadway
L at Nintendo guard shack
L at 1st roadway on left
C into Factory Stores parking lot and position to either layover or passenger stop as needed

| *To* | | *Base* | |
|---|---|---|---|
| Issaquah Transit Center | 02DE | Bellevue Base | 04D2 |
| North Bend | 02BB | | |

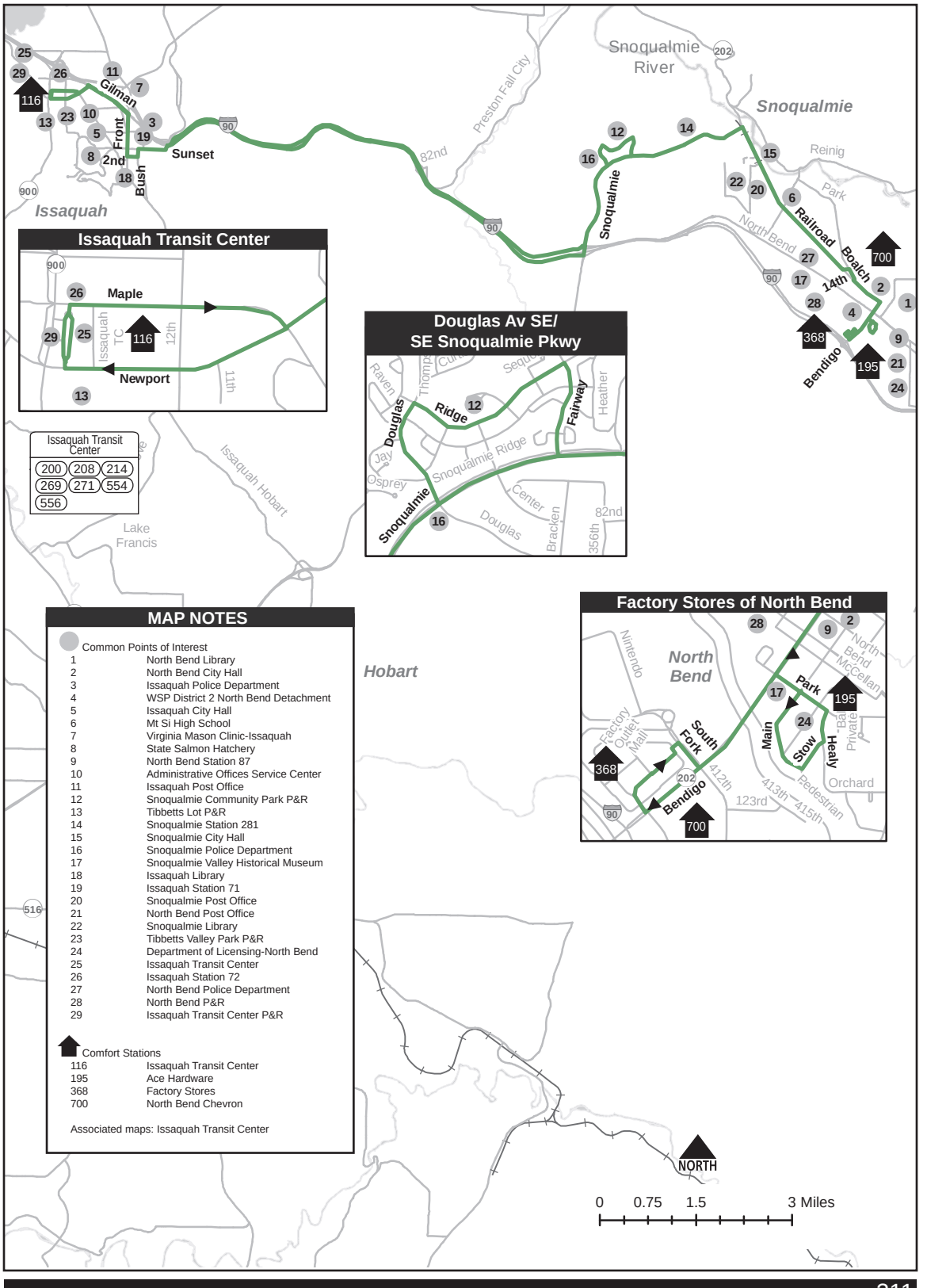
Issaquah
Snoqualmie River
Snoqualmie
Preston Fall City
Reinig Park
North Bend
Lake Francis
Hobart
Issaquah Hobart
Gilman
Front
Bush
2nd
Sunset
82nd
Snoqualmie
Railroad
Boalch
14th
Issaquah Transit Center
Maple
Newport
Issaquah TC
12th
11th
Douglas Av SE/
SE Snoqualmie Pkwy
Douglas
Ridge
Fairway
Heather
Snoqualmie Ridge
Center
Bracken
356th
Issaquah Transit Center
200 208 214
269 271 554
556
Factory Stores of North Bend
North Bend
Park
Main
South Fork
Stow
Healy
Bendigo
Nintendo
Factory Outlet Mall
Orchard
Pedestrian
123rd
412th
413th
415th
MAP NOTES
Common Points of Interest
1 North Bend Library
2 North Bend City Hall
3 Issaquah Police Department
4 WSP District 2 North Bend Detachment
5 Issaquah City Hall
6 Mt Si High School
7 Virginia Mason Clinic-Issaquah
8 State Salmon Hatchery
9 North Bend Station 87
10 Administrative Offices Service Center
11 Issaquah Post Office
12 Snoqualmie Community Park P&R
13 Tibbetts Lot P&R
14 Snoqualmie Station 281
15 Snoqualmie City Hall
16 Snoqualmie Police Department
17 Snoqualmie Valley Historical Museum
18 Issaquah Library
19 Issaquah Station 71
20 Snoqualmie Post Office
21 North Bend Post Office
22 Snoqualmie Library
23 Tibbetts Valley Park P&R
24 Department of Licensing-North Bend
25 Issaquah Transit Center
26 Issaquah Station 72
27 North Bend Police Department
28 North Bend P&R
29 Issaquah Transit Center P&R
Comfort Stations
116 Issaquah Transit Center
195 Ace Hardware
368 Factory Stores
700 North Bend Chevron
Associated maps: Issaquah Transit Center
NORTH
0 0.75 1.5 3 Miles

## Downtown Seattle

### From: Eastgate Park & Ride

♦ Eastgate P&R Bay 1
C bus loop exit
R 140 Av SE
R SE 32 St
R 142 Pl SE
R enter W/B I-90 ("Buses/ Carpools")
C I-90 HOV
C I-90 regular lanes
C W/B I-90 (merge two lanes to the right) follow signs to "City Center/ Amtrak"
L 4 Av S
C 4 Av
R Olive Way
S 8 Av

***PM Routing***

***When Scheduled via SE 36th St***

Operate regular route
2 142 Pl SE
R SE 36 St
R Richards Rd SE
L enter W/B I-90 (SE Eastgate Way)
C I-90 regular lanes
2 "Rainier Av S" (Exit 3B)
C Rainier Av S
L S Dearborn St
C Seattle Blvd S
R 4 Av S
C regular route

***When Scheduled to 4 Av/Stewart***

Operate regular route
2 4 Av
R Stewart St (fs)
S

## Eastgate Park & Ride

### From: 2 Av/Bell St

♦ 2 Av (fs Bell St)
C 2 Av
C 2 Av Ext S
C 4 Av S
R "I-90 East/Spokane" exit
L Edgar Martinez Dr S
C I-90
C I-90 HOV
L "142 Pl SE" (Exit Buses/ Carpools)
L 142 Pl SE
L SE 32 St
L 140 Av SE
L enter P&R
C through bus loop
2 Bay 2
S

***AM Routing***

***When Scheduled via SE 36 St***

C 2 Av Ext S
C 4 Av S
L Seattle Blvd S
L S Dearborn St
R Rainier Av S
R "I-90 East/Spokane" on-ramp
C I-90 regular lanes (do not use left HOV lane)
R "Richards Road/Factoria Blvd" (Exit 10 B)
C SE 36 St
L 142 Pl SE
C regular route

***When Scheduled to Eastgate P&R Bay 1***

Operate regular route
2 Through bus loop
S Bay 1

**Awareness Areas**
*Eastgate P&R*

| *To* | | *Base* | |
|---|---|---|---|
| Downtown Seattle | 07DA | East Base | 04D4 |
| Downtown Seattle (via SE 36 St) | 0736 | | |
| at Rainier Av/I-90 | 07DA | | |
| Eastgate Park & Ride | 07DB | | |
| Eastgate Park & Ride (via SE 36 St) | 071C | | |

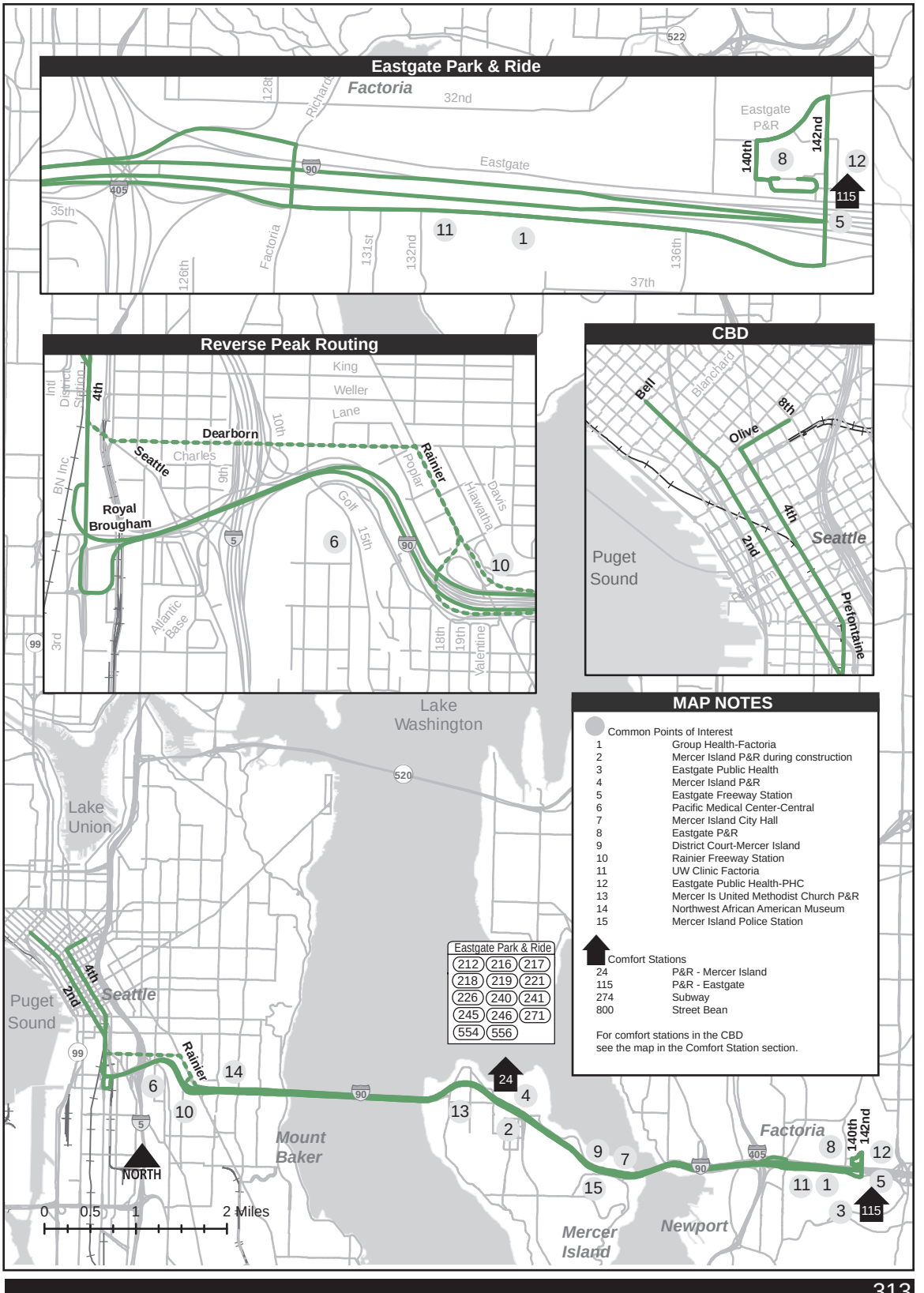
Eastgate Park & Ride
Factoria
32nd
Eastgate
Eastgate P&R
140th
142nd
35th
126th
131st
132nd
136th
37th
Richards
Reverse Peak Routing
King
Weller
Lane
Dearborn
Seattle
Charles
Rainier
Poplar
Hiawatha
Davis
Golf
15th
Royal Brougham
Atlantic Base
Intl District Station
4th
10th
9th
BN Inc
3rd
18th
19th
Valentine
CBD
Bell
Blanchard
8th
Olive
4th
2nd
Seattle
Puget Sound
Prefontaine
Lake Washington
Lake Union
Puget Sound
Seattle
Rainier
Mount Baker
Factoria
Mercer Island
Newport
NORTH
0 0.5 1 2 Miles
Eastgate Park & Ride
212 216 217
218 219 221
226 240 241
245 246 271
554 556
MAP NOTES
Common Points of Interest
1 Group Health-Factoria
2 Mercer Island P&R during construction
3 Eastgate Public Health
4 Mercer Island P&R
5 Eastgate Freeway Station
6 Pacific Medical Center-Central
7 Mercer Island City Hall
8 Eastgate P&R
9 District Court-Mercer Island
10 Rainier Freeway Station
11 UW Clinic Factoria
12 Eastgate Public Health-PHC
13 Mercer Is United Methodist Church P&R
14 Northwest African American Museum
15 Mercer Island Police Station
Comfort Stations
24 P&R - Mercer Island
115 P&R - Eastgate
274 Subway
800 Street Bean
For comfort stations in the CBD see the map in the Comfort Station section.

## Downtown Seattle

**From: Newport Way SW/W Sunset Way**

♦ Newport Way SW
R W Sunset Way
L Front St N
L NW Gilman Blvd
L Maple St NW
C Newport Way NW (straight through intersection with NW Maple St)
R enter Issaquah TC (Bus Only)
C through bus loop to Bay 2
C 17 Av NW exit (Renton-Issaquah Rd SE/ SR-900)
R 17 Av NW (Renton-Issaquah Rd SE/ SR-900)
R enter W/B I-90
C I-90 HOV
C W/B I-90 (merge two lanes to the right) follow signs to "City Center/ Amtrak"
L 4 Av S
C 4 Av
R Olive Way
S 8 Av

***When Scheduled from Issaquah Transit Center***

♦ Bay 2
C 17 Av NW exit (Renton-Issaquah Rd SE/SR-900)
C regular route

## Issaquah

**From: Clay St/3 Av**

♦ Clay St
L 2 Av
C 2 Av Ext S
C 4 Av S
R "I-90 East/Spokane" exit
L Edgar Matinez Dr S
C I-90
C I-90 HOV
C I-90 regular lanes
R "SR-900 South/ Renton" (Exit 15)
R 17 Av NW (Renton-Issaquah Rd SE/ SR-900)
L enter Issaquah TC (Bus Only)
C through bus loop
2 Bay 4
C "NW Maple St" exit
R NW Maple St
C Newport Way NW
L Front St S
C Front St N
L NW Gilman Blvd
L Maple St NW
C Newport Way NW
R enter Issaquah TC (Bus Only)
C bus loop to Bay 1
S

***When Scheduled to Issaquah Transit Center***

Operate regular route
2 enter Issaquah TC (Bus Only)
C through bus loop
S Bay 4

**Awareness Areas**

*4 Av/S Washington St*
*4 Av/University St*
*2 Av/Lenora St*
*2 Av/Pike St*
*2 Av/Cherry St*
*2 Av/Stewart St*

| *To* | | *Base* | |
|---|---|---|---|
| Downtown Seattle | 07DC | Central Base | 04D3 |
| Issaquah | 07DE | | |
| Issaquah Transit Center Only | 02E7 | | |

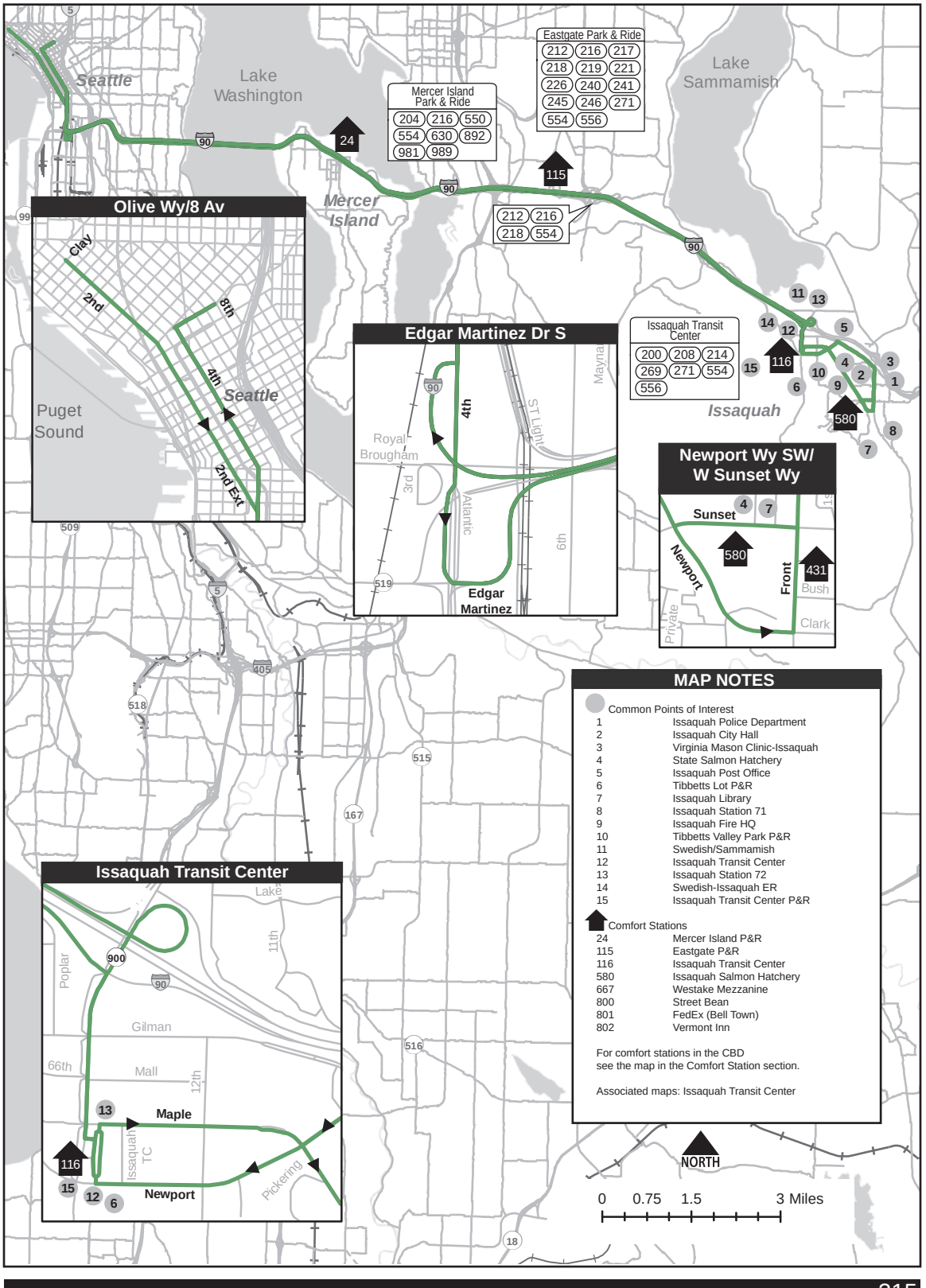
Seattle
Lake Washington
Lake Sammamish
Mercer Island
Puget Sound
Issaquah
Eastgate Park & Ride
212 216 217
218 219 221
226 240 241
245 246 271
554 556
Mercer Island Park & Ride
204 216 550
554 630 892
981 989
212 216
218 554
Issaquah Transit Center
200 208 214
269 271 554
556
Olive Wy/8 Av
Clay
2nd
8th
4th
Seattle
2nd Ext
Edgar Martinez Dr S
4th
Royal Brougham
3rd
Atlantic
6th
ST Light
Edgar Martinez
Newport Wy SW/ W Sunset Wy
Sunset
Newport
Front
Bush
Clark
Private
Issaquah Transit Center
Lake
Poplar
11th
900
Gilman
66th
Mall
12th
Maple
Issaquah TC
Pickering
Newport
MAP NOTES
Common Points of Interest
1 Issaquah Police Department
2 Issaquah City Hall
3 Virginia Mason Clinic-Issaquah
4 State Salmon Hatchery
5 Issaquah Post Office
6 Tibbetts Lot P&R
7 Issaquah Library
8 Issaquah Station 71
9 Issaquah Fire HQ
10 Tibbetts Valley Park P&R
11 Swedish/Sammamish
12 Issaquah Transit Center
13 Issaquah Station 72
14 Swedish-Issaquah ER
15 Issaquah Transit Center P&R
Comfort Stations
24 Mercer Island P&R
115 Eastgate P&R
116 Issaquah Transit Center
580 Issaquah Salmon Hatchery
667 Westake Mezzanine
800 Street Bean
801 FedEx (Bell Town)
802 Vermont Inn
For comfort stations in the CBD see the map in the Comfort Station section.
Associated maps: Issaquah Transit Center
NORTH
0 0.75 1.5 3 Miles

## 8 Av/Olive Way

### From: Bear Creek Park & Ride

♦ Bear Creek P&R (east rdwy)
R E-W rdwy
R passenger pick-up rdwy
L 178 Pl NE
C 180 Av NE
L NE 68 St
R 185 Av NE
L NE 65 St
R 188 Av NE
L NE Redmond-Fall City Rd (SR-202)
R Sahalee Way NE
C 228 Av NE
C 228 Av SE
R SE 30 St
L enter S Sammamish P&R bus loop
C counterclockwise through P&R bus loop
2 Bay 1
C bus loop
R SE 30 St
C Issaquah Pine Lake Rd SE
C Highlands Dr NE
C 9 Av NE
L "Transit Only" entrance Issaquah Highlands P&R
2 Bay 4
C through P&R to exit S/B 9 Av NE
C 9 Av NE
C Highlands Dr NE
R enter W/B I-90
C I-90 HOV
L "142 Pl SE" (Exit Buses/Carpools)
C enter W/B I-90
C I-90 HOV lane
L "80 Av SE" (Exit Buses/Carpools)
R 80 Av SE
L N Mercer Way
C enter W/B I-90
C I-90 regular lanes
C W/B I-90 (merge two lanes to the right) Follow signs to "City Center/Amtrak "
L 4 Av S
C 4 Av
R Olive Way
S 8 Av

## Bear Creek Park & Ride

### From: Stewart St/Yale Av

♦ Stewart St/Yale Av
C Stewart St
L 2 Av
C 2 Av Ext S
C 4 Av S
R "I-90 East/Spokane" Exit
L Edgar Matinez Dr S
C I-90
C I-90 regular lanes
R "77 Av SE" (Exit 7A)
L 77 Av SE
R N Mercer Way
R 80 Av SE
L enter E/B I-90 (Buses/Carpools)
C HOV lane
C HOV right lane ("I-90 East/Spokane/Buses/Carpools")
C I-90 HOV
L "142 Pl SE" HOV (Exit Buses/Carpools)
C enter E/B I-90 HOV on-ramp
C I-90 HOV
R "E Sunset Way/Highlands Dr" (Exit 18)
C "Highlands Dr" exit
C Highlands Dr NE
L "Transit Only" entrance Issaquah Highlands P&R
C counterclockwise through P&R
2 Bay 1
C through P&R to exit
C Highlands Dr NE
C Issaquah-Pine Lake Rd SE
C SE 30 St
C enter S Sammamish P&R bus loop
C counterclockwise through P&R bus loop
2 Bay 1
C bus loop
R SE 30 St
L 228 Av SE
C 228 Av NE
C Sahalee Way NE
L NE Redmond-Fall City Rd (SR-202)
R 188 Av NE
L NE 65 St
R 185 Av NE
L NE 68 St
R 180 Av NE
C 178 Pl NE
R enter Bear Creek P&R
S

**Awareness Areas**
*4 Av/S Washington St*
*4 Av/University St*
*2 Av/Cherry St*
*2 Av/Stewart St*

| *To* | | *Base* | |
|---|---|---|---|
| Downtown Seattle | 0391 | East Base | 04D4 |
| Bear Creek Park & Ride | 03DC | | |

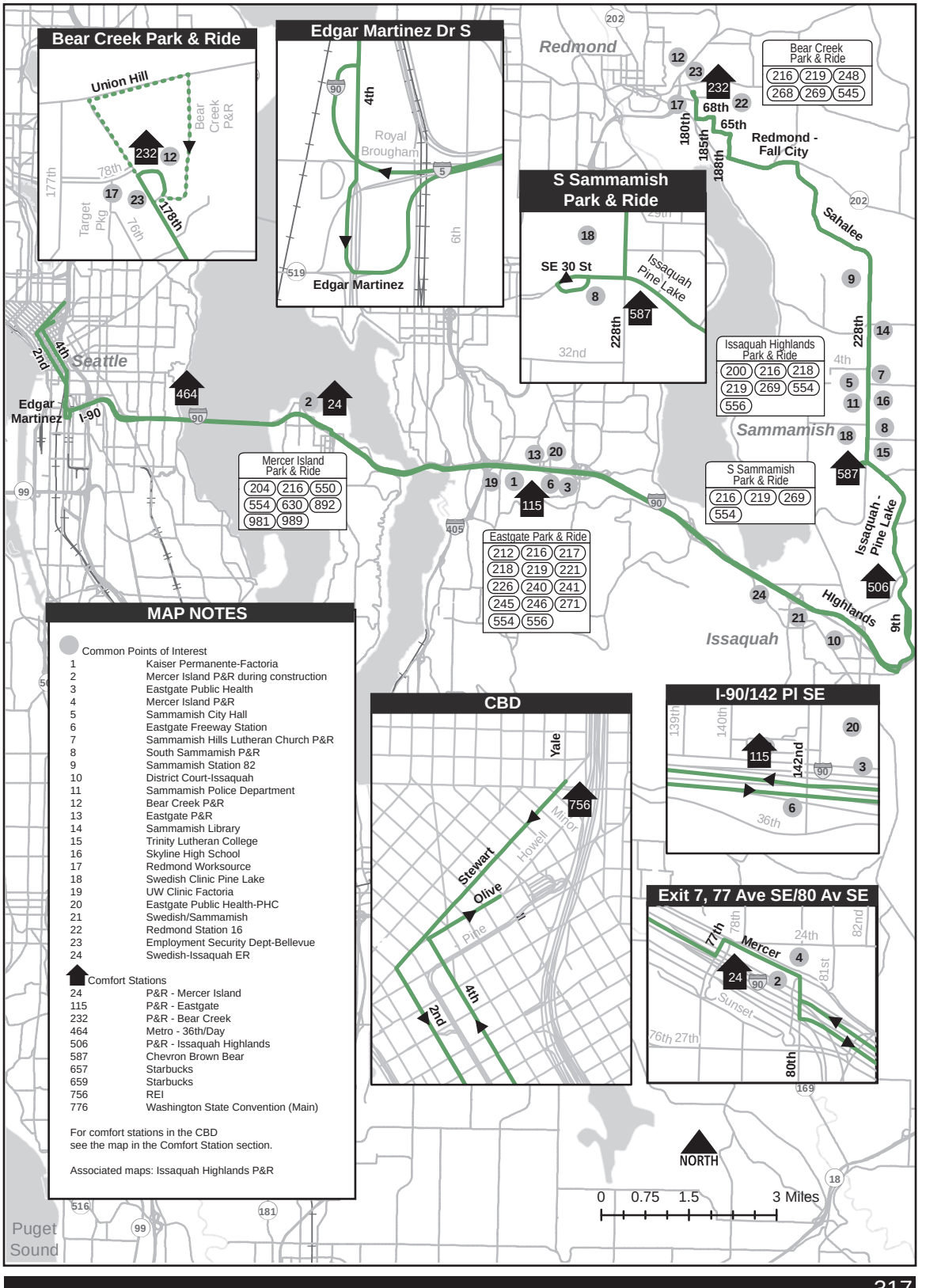


## MAP NOTES

Common Points of Interest

| | |
|---|---|
| 1 | Kaiser Permanente-Factoria |
| 2 | Mercer Island P&R during construction |
| 3 | Eastgate Public Health |
| 4 | Mercer Island P&R |
| 5 | Sammamish City Hall |
| 6 | Eastgate Freeway Station |
| 7 | Sammamish Hills Lutheran Church P&R |
| 8 | South Sammamish P&R |
| 9 | Sammamish Station 82 |
| 10 | District Court-Issaquah |
| 11 | Sammamish Police Department |
| 12 | Bear Creek P&R |
| 13 | Eastgate P&R |
| 14 | Sammamish Library |
| 15 | Trinity Lutheran College |
| 16 | Skyline High School |
| 17 | Redmond Worksource |
| 18 | Swedish Clinic Pine Lake |
| 19 | UW Clinic Factoria |
| 20 | Eastgate Public Health-PHC |
| 21 | Swedish/Sammamish |
| 22 | Redmond Station 16 |
| 23 | Employment Security Dept-Bellevue |
| 24 | Swedish-Issaquah ER |

Comfort Stations

| | |
|---|---|
| 24 | P&R - Mercer Island |
| 115 | P&R - Eastgate |
| 232 | P&R - Bear Creek |
| 464 | Metro - 36th/Day |
| 506 | P&R - Issaquah Highlands |
| 587 | Chevron Brown Bear |
| 657 | Starbucks |
| 659 | Starbucks |
| 756 | REI |
| 776 | Washington State Convention (Main) |

For comfort stations in the CBD
see the map in the Comfort Station section.

Associated maps: Issaquah Highlands P&R

## Downtown Seattle

**From: SE 51 St/220 Av SE**

♦ SE 51 St
L 220 Av SE
R SE 56 St
C NW Sammamish Rd
C Renton/Issaquah Rd SE (SR-900)
R enter W/B I-90
C I-90
R "148 Av SE/150 Av SE" (Exit 11)
R "161 Av SE" exit
L SE Eastgate Way
R enter Eastgate P&R (Bus Only)
C through bus loop to Bay 1
C bus loop exit
R 140 Av SE
R SE 32 St
R 142 Pl SE
R SE 36 St
R Richards Rd
L enter W/B I-90 (SE Eastgate Way)
C I-90
C "Buses/Carpools" (Exit before exiting Mount Baker Tunnel)
R "Rainier Ave" exit 3B
C Rainier Av S
L S Dearborn St
C Seattle Blvd S
R 4 Av S
C 4 Av
R Olive Way
S 5 Av

***When Scheduled to 5 Av/Virginia St***
Operate regular route
2 4 Av
R Virginia St
S 5 Av (fs)

## North Issaquah

**From: 2 Av/Bell St**

♦ 2 Av (fs Bell St)
C 2 Av
C 2 Av Ext S
C 4 Av S
L Seattle Blvd S
L S Dearborn St
R Rainier Av S
R "I-90 East/Spokane" ramp
C I-90 regular lanes
R "Richards Rd/ Factoria Blvd" (Exit 10B)
C SE 36 St
L 142 Pl SE
L SE 32 St
L 140 Av SE
L enter Eastgate P&R
C through bus loop to Bay 2
C bus loop exit
L 140 Av SE
L SE Eastgate Way
R SE 35 Pl ("Spokane" sign)
C through tunnel
R enter E/B I-90
C I-90
R "Lk Sammamish State Pk" (Exit 15) stay in left lane
L Renton-Issaquah Rd SE (SR-900)
C NW Sammamish Rd
C SE 56 St
L E Lake Sammamish Pkwy SE
L SE 51 St
L 220 Av SE
S SE 56 St (ns)

**Awareness Areas**
*Eastgate P&R*

| *To* | | *Base* | |
|---|---|---|---|
| Downtown Seattle | 0723 | East Base | 04D4 |
| North Issaquah | 0721 | | |

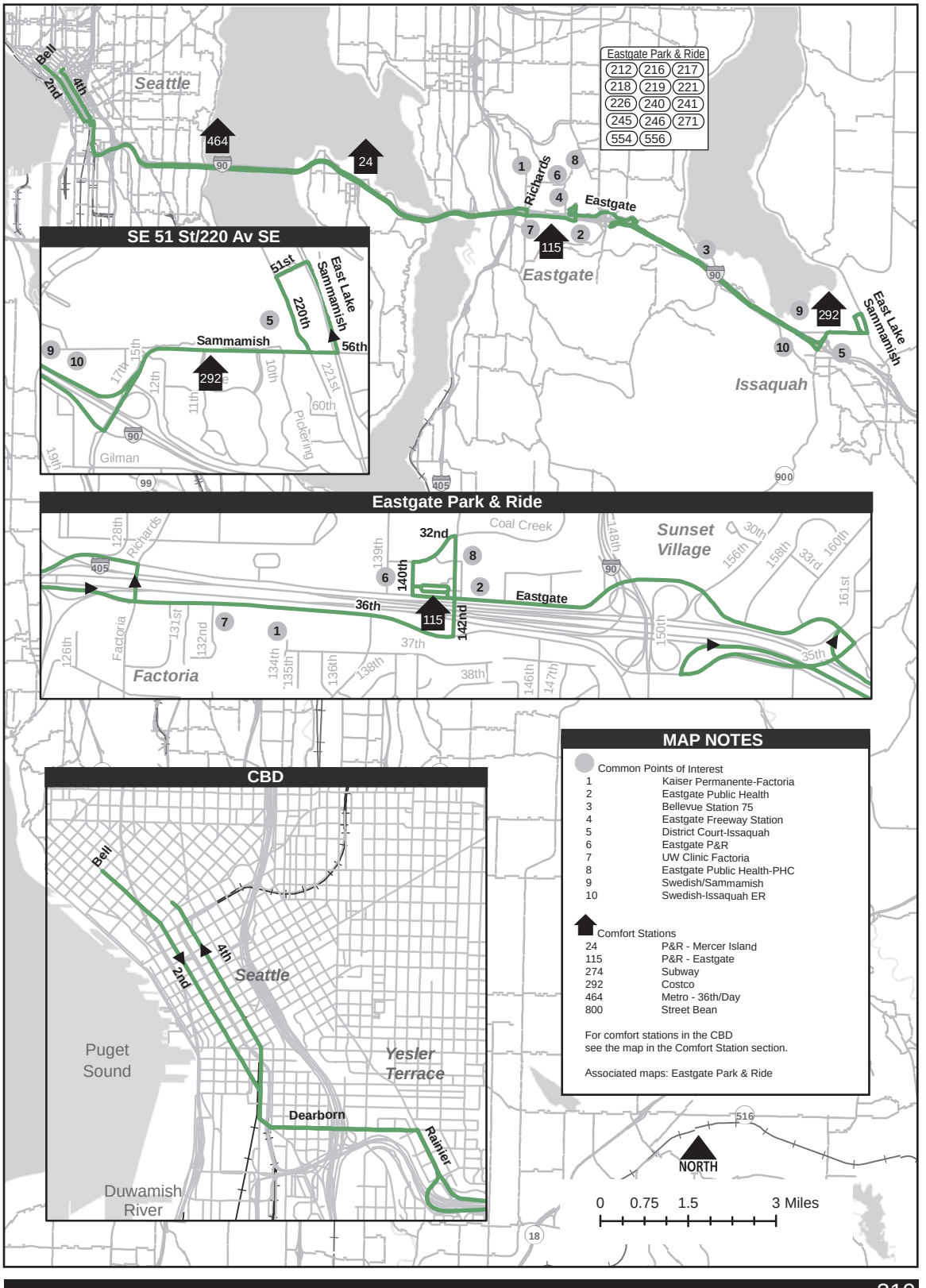
Eastgate Park & Ride
212 216 217
218 219 221
226 240 241
245 246 271
554 556
Seattle
Bell
2nd
4th
464
24
Richards
Eastgate
115
292
East Lake Sammamish
Issaquah
SE 51 St/220 Av SE
51st
220th
Sammamish
56th
Gilman
Pickering
Eastgate Park & Ride
Coal Creek
32nd
140th
36th
142nd
Sunset Village
Factoria
CBD
Puget Sound
Yesler Terrace
Dearborn
Rainier
Duwamish River
MAP NOTES
Common Points of Interest
1 Kaiser Permanente-Factoria
2 Eastgate Public Health
3 Bellevue Station 75
4 Eastgate Freeway Station
5 District Court-Issaquah
6 Eastgate P&R
7 UW Clinic Factoria
8 Eastgate Public Health-PHC
9 Swedish/Sammamish
10 Swedish-Issaquah ER
Comfort Stations
24 P&R - Mercer Island
115 P&R - Eastgate
274 Subway
292 Costco
464 Metro - 36th/Day
800 Street Bean
For comfort stations in the CBD see the map in the Comfort Station section.
Associated maps: Eastgate Park & Ride
NORTH
0 0.75 1.5 3 Miles

## Downtown Seattle

**From: Issaquah Highlands Park & Ride**

♦ Bay 4
C through P&R to exit S/B 9 Av NE
C 9 Av NE
C Highlands Dr NE
R enter W/B I-90
C I-90 HOV
L "142 Pl SE" (Exit Buses/ Carpools)
C enter W/B I-90
C C I-90 HOV
C W/B I-90 (merge two lanes to the right) Follow signs to "City Center/Amtrak"
L 4 Av S
C 4 Av
R Olive Way
S 8 Av

## Issaquah Highlands Park & Ride

**From: Eastlake Av E/John St**

♦ Stewart St/Yale Av
C Stewart St
L 2 Av
C 2 Av Ext S
C 4 Av S
R "I-90 East/Spokane" exit
L Edgar Martinez Dr S
C I-90
C I-90 HOV
C I-90 regular lanes
R "E Sunset Way/Highlands Dr" (Exit 18)
C "Highlands Dr" exit
C Highlands Dr NE
L "Transit Only" enter Issaquah Highlands P&R
C counterclockwise through P&R
S Bay 4

**Awareness Areas**
*Eastgate P&R*

| *To* | | *Base* | |
|---|---|---|---|
| Downtown Seattle | 042D | East Base | 04D4 |
| Issaquah Highlands Park & Ride | 0433 | | |

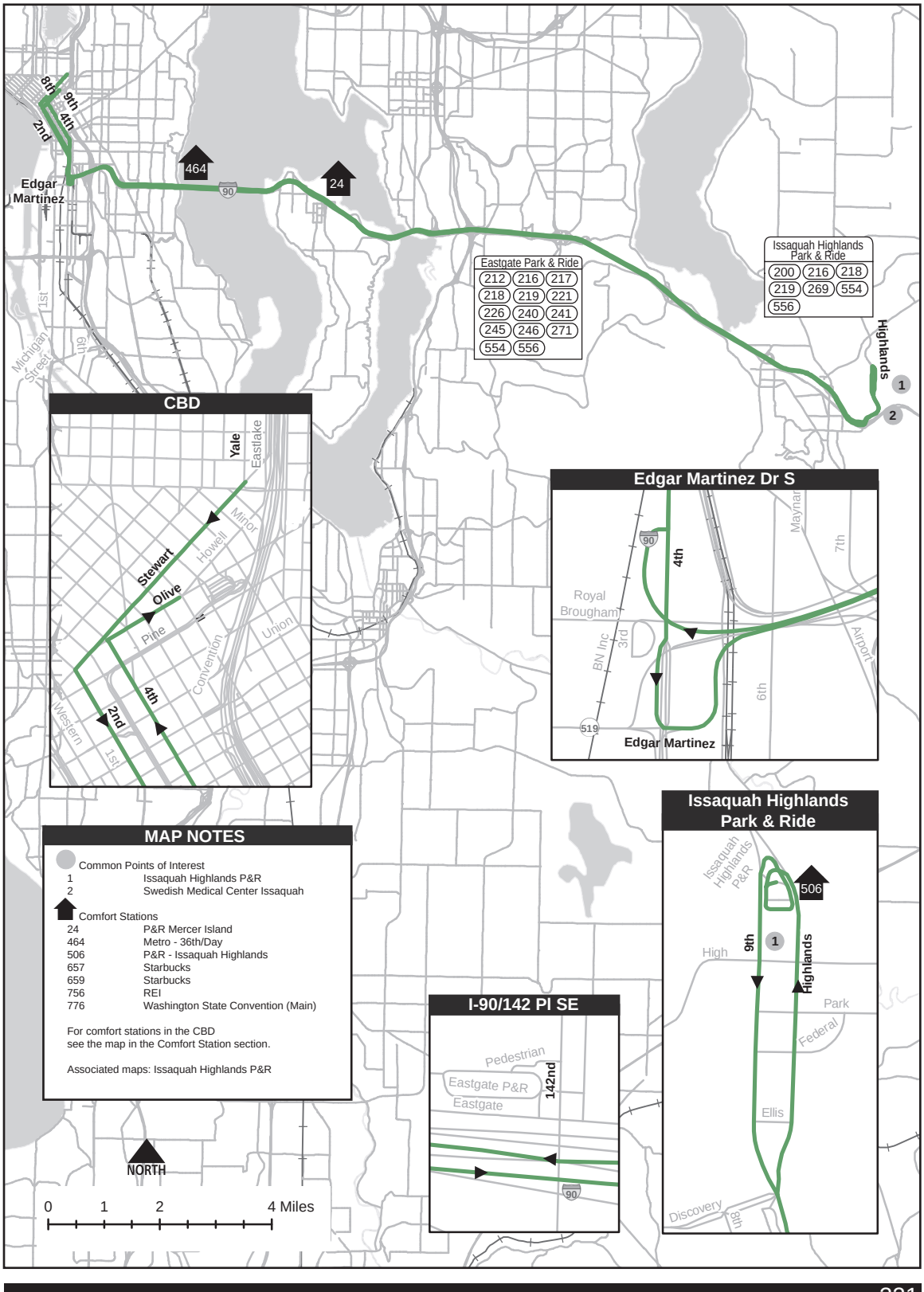
8th
9th
4th
2nd
Edgar Martinez
464
90
24
Eastgate Park & Ride
212 216 217
218 219 221
226 240 241
245 246 271
554 556
Issaquah Highlands Park & Ride
200 216 218
219 269 554
556
Highlands
1
2
Michigan Street
1st
6th
CBD
Yale
Eastlake
Minor
Howell
Stewart
Olive
Pine
Convention
Union
4th
2nd
Western
1st
Edgar Martinez Dr S
90
4th
Maynard
7th
Royal Brougham
BN Inc
3rd
Airport
6th
519
Edgar Martinez
Issaquah Highlands Park & Ride
Issaquah Highlands P&R
506
9th
1
High
Highlands
Park
Federal
Ellis
Discovery
8th
I-90/142 Pl SE
Pedestrian
Eastgate P&R
Eastgate
142nd
90
MAP NOTES
Common Points of Interest
1 Issaquah Highlands P&R
2 Swedish Medical Center Issaquah
Comfort Stations
24 P&R Mercer Island
464 Metro - 36th/Day
506 P&R - Issaquah Highlands
657 Starbucks
659 Starbucks
756 REI
776 Washington State Convention (Main)
For comfort stations in the CBD see the map in the Comfort Station section.
Associated maps: Issaquah Highlands P&R
NORTH
0 1 2 4 Miles

## Downtown Seattle

**From: NE Redmond-Fall City Rd/185 Av NE**

♦ NE Redmond-Fall City Rd
R Sahalee Way
C 228 Av NE
C 228 Av SE
R SE 30 St
L enter S Sammamish P&R bus loop
C counterclockwise through P&R bus loop
2 Bay 1
C bus loop
R SE 30 St
C Issaquah Pine Lake Rd SE
C Highlands Dr NE
C 9 Av NE
L "Transit Only" entrance Issaquah Highlands P&R
2 Bay 4
C through P&R to exit S/B 9 Av NE
C 9 Av NE
C Highlands Dr NE
R enter W/B I-90
C I-90 HOV
L "142 Pl SE" (Exit Buses/ Carpools)
C enter W/B I-90
C I-90 HOV
C W/B I-90 (merge two lanes to the right) Follow signs to "City Center/ Amtrak"
L 4 Av S
C 4 Av
R Olive Way
S 8 Av

## Redmond

**From: Eastlake Av E/John St**

♦ Stewart St/Yale Av
C Stewart St
L 2 Av
C 2 Av Ext S
C 4 Av S
R "I-90 East/Spokane" exit
L Edgar Martinez Dr S
C I-90
C I-90 HOV
C I-90 regular lanes
R "E Sunset Way/Highlands Dr" (Exit 18)
C "Highlands Dr" exit
C Highlands Dr NE
L "Transit Only" entrance Issaquah Highlands P&R
C counterclockwise through P&R
2 Bay 1
C through P&R to exit Highlands Dr NE
C Highlands Dr NE
C Issaquah-Pine Lake Rd SE
C SE 30 St
L enter S Sammamish P&R bus loop
C counterclockwise through P&R bus loop
2 Bay 1
C bus loop
R SE 30 St
L 228 Av SE
C 228 Av NE
C Sahalee Way NE
L NE Redmond-Fall City Rd (SR-202)
S 185 Av NE (fs)

**Awareness Areas**
*Eastgate P&R*

| *To* | | *Base* | |
|---|---|---|---|
| Downtown Seattle | 0487 | East Base | 04D4 |
| Redmond | 05D5 | | |

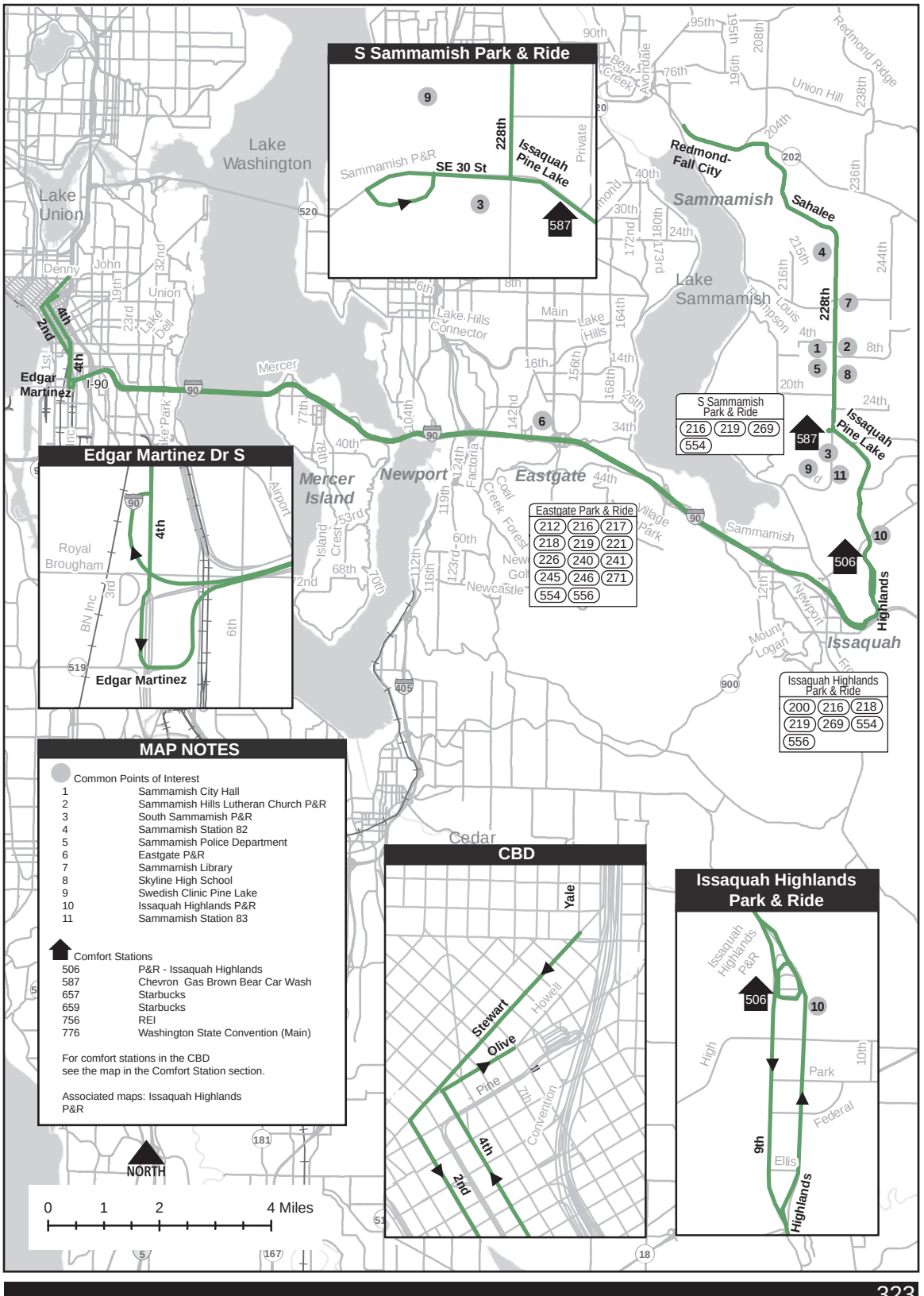
S Sammamish Park & Ride
Sammamish P&R
SE 30 St
228th
Issaquah Pine Lake
587
Edgar Martinez Dr S
Royal Brougham
4th
Edgar Martinez
Lake Washington
Lake Union
Lake Sammamish
Sammamish
Redmond-Fall City
Sahalee
Issaquah Pine Lake
Issaquah
Highlands
Mercer Island
Newport
Eastgate
Cedar
S Sammamish Park & Ride
216 219 269 554
Eastgate Park & Ride
212 216 217 218 219 221 226 240 241 245 246 271 554 556
Issaquah Highlands Park & Ride
200 216 218 219 269 554 556
MAP NOTES
Common Points of Interest
1 Sammamish City Hall
2 Sammamish Hills Lutheran Church P&R
3 South Sammamish P&R
4 Sammamish Station 82
5 Sammamish Police Department
6 Eastgate P&R
7 Sammamish Library
8 Skyline High School
9 Swedish Clinic Pine Lake
10 Issaquah Highlands P&R
11 Sammamish Station 83
Comfort Stations
506 P&R - Issaquah Highlands
587 Chevron Gas Brown Bear Car Wash
657 Starbucks
659 Starbucks
756 REI
776 Washington State Convention (Main)
For comfort stations in the CBD see the map in the Comfort Station section.
Associated maps: Issaquah Highlands P&R
CBD
Yale
Stewart
Olive
Pine
4th
2nd
Issaquah Highlands Park & Ride
Issaquah Highlands P&R
506
10
9th
Highlands
NORTH
0 1 2 4 Miles



"Always welcome passengers with a smile and a good morning".

**William Fisher**
East Base
Operator of the Month
April 2020

"Never depend on the other drivers on the road to drive safely. Trust your instincts. Drive defensively."

**Doug Floether**
Ryerson Base
Operator of the Month
April 2020

"Have fun! Be nice! And if any bad vibes enter the bus, open up the driver's side window and let them out! Because it is not worth it!"

**Spencer Nesbitt**
North Base
Operator of the Month
April 2020

# Redmond Transit Center

## From: Eastgate Park & Ride

♦ Eastgate P&R Bay 2
C bus loop exit
L 140 Av SE
L SE Eastgate Way
L 150 Av SE
C 148 Av SE
L SE 28 St
R Coal Creek Rd (traffic circle)
L Tyee River Rd
C Kelsey Creek Rd (main rdwy)
C SE 24 St
L 145 Pl SE
R SE 22 St
C SE 22 Pl
C SE 24 St (straight forward)
C 168 Av SE
C SE 14 St
R 164 Av SE
C 164 Av NE
L NE 8 St
R 148 Av NE
R NE Old Redmond Rd
L W Lake Sammamish Way NE (SR-908)
R NE Redmond Way
L 161 Av NE
R NE 83 St
L enter Redmond TC layover
C layover rdwy (counter-clockwise loop)
2 Redmond TC Bay 5
L NE 83 St
L 166 Av NE
L NE 104 St
C 160 Av NE
C NE 109 St
R Redmond-Woodinville Rd (SR-202)
R NE 116 St
R 172 Av NE
L NE 111 St
C 179 Av NE
R NE 104 St
L 166 Av NE
R NE 83 St
R enter Redmond TC layover
C layover rdwy (counter-clockwise loop)
S Redmond TC Bay 5

***When Scheduled to Redmond Transit Center Bay 4***

Operate regular route

2 NE 83 St (W/B)
C Redmond TC Bay 4
S Bay 4

***When Not Scheduled Through Bellevue College***

Operate regular route

2 150 Av SE
C 148 Av SE
L SE 24 St
R 145 Pl SE
C regular route

**Awareness Areas**
*Eastgate P&R*
*148 Av NE/SE 28 St*
*148 Av NE/NE 20 St*

| To | | Base | |
|---|---|---|---|
| Redmond Transit Center | 074D | Bellevue Base | 04D2 |
| Redmond TC (via Education Hill) | 072F | | |
| at 160 Av NE/NE 104 St | 074D | | |

# Eastgate Park & Ride

## From: Redmond Transit Center (Via Education Hill)

♦ Redmond TC Bay 5
L NE 83 St
L 166 Av NE
L NE 104 St
C 160 Av NE
C NE 109 St
R Redmond-Woodinville Rd (SR-202)
R NE 116 St
R 172 Av NE
L NE 111 St
C 179 Av NE
R NE 104 St
L 166 Av NE
R NE 83 St
2 Redmond TC Bay 4
C NE 83 St
L 161 Av NE
R NE Redmond Way
L W Lake Sammamish Way NE (SR-908)
R NE Old Redmond Rd
L 148 Av NE
L NE 8 St
R 164 Av NE
C 164 Av SE
L SE 14 St
C 168 Av SE
C SE 24 St
C SE 22 Pl (slight right)
C SE 22 St
L 145 Pl SE
R SE 24 St (north entrance Bellevue College)
C Kelsey Creek Rd (main rdwy)
L Tyee River Rd
R Coal Creek Rd
L SE 28 St (at traffic circle)
C 148 Av SE
C 150 Av SE

R SE Eastgate Way
R enter P&R (Bus Only)
C through bus loop
2 Bay 1
C bus loop rdwy (counterclockwise loop)
2 Eastgate P&R layover

***When not Scheduled Through Bellevue College***
Operate regular route
2 145 Pl SE
L SE 24 St
R 148 Av SE
C regular route

**Awareness Areas**
*Eastgate P&R*
*148 Av NE/SE 28 St*
*148 Av NE/NE 20 St*

| *To* | | *Base* | |
|---|---|---|---|
| Eastgate Park & Ride | 00ED | Bellevue Base | 04D2 |
| Education Hill | 072F | | |
| 160 Av NE/NE 104 St | 00ED | | |

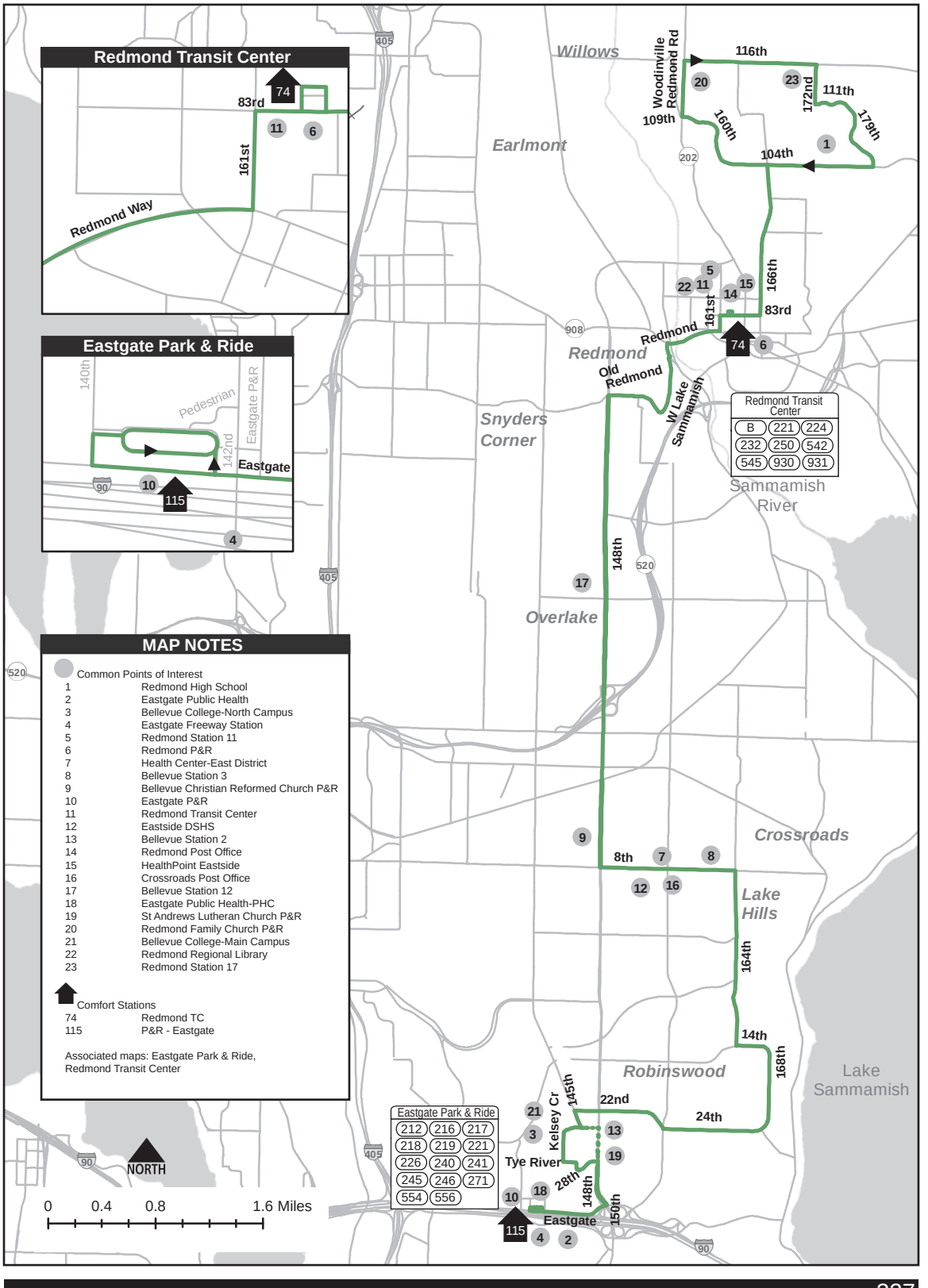
Redmond Transit Center
83rd
74
11
6
161st
Redmond Way
Eastgate Park & Ride
140th
Pedestrian
Eastgate P&R
142nd
Eastgate
90
10
115
4
MAP NOTES
Common Points of Interest
1 Redmond High School
2 Eastgate Public Health
3 Bellevue College-North Campus
4 Eastgate Freeway Station
5 Redmond Station 11
6 Redmond P&R
7 Health Center-East District
8 Bellevue Station 3
9 Bellevue Christian Reformed Church P&R
10 Eastgate P&R
11 Redmond Transit Center
12 Eastside DSHS
13 Bellevue Station 2
14 Redmond Post Office
15 HealthPoint Eastside
16 Crossroads Post Office
17 Bellevue Station 12
18 Eastgate Public Health-PHC
19 St Andrews Lutheran Church P&R
20 Redmond Family Church P&R
21 Bellevue College-Main Campus
22 Redmond Regional Library
23 Redmond Station 17
Comfort Stations
74 Redmond TC
115 P&R - Eastgate
Associated maps: Eastgate Park & Ride, Redmond Transit Center
NORTH
0 0.4 0.8 1.6 Miles
Willows
Woodinville Redmond Rd
116th
109th
160th
172nd
111th
179th
104th
Earlmont
202
166th
83rd
Redmond
Old Redmond
W Lake Sammamish
908
Snyders Corner
Redmond Transit Center
B 221 224
232 250 542
545 930 931
Sammamish River
148th
520
Overlake
Crossroads
8th
Lake Hills
164th
14th
168th
Robinswood
Lake Sammamish
145th
22nd
24th
Kelsey Cr
Tye River
28th
148th
150th
Eastgate
Eastgate Park & Ride
212 216 217
218 219 221
226 240 241
245 246 271
554 556
405
520
90



"Treat others the way you want to be treated."

**Anita James**
South Base
Operator of the Month
April 2020

"Be kind to all."

**Rocky Fultz**
East Base
Operator of the Month
May 2020

"Always let your personal light shine. Be good to others, so that they will be good to you. Follow all rules and regulations because you have one of the best career jobs ever!"

**Margaret Hughes-Brown**
Bellevue Base
Operator of the Month
May 2020

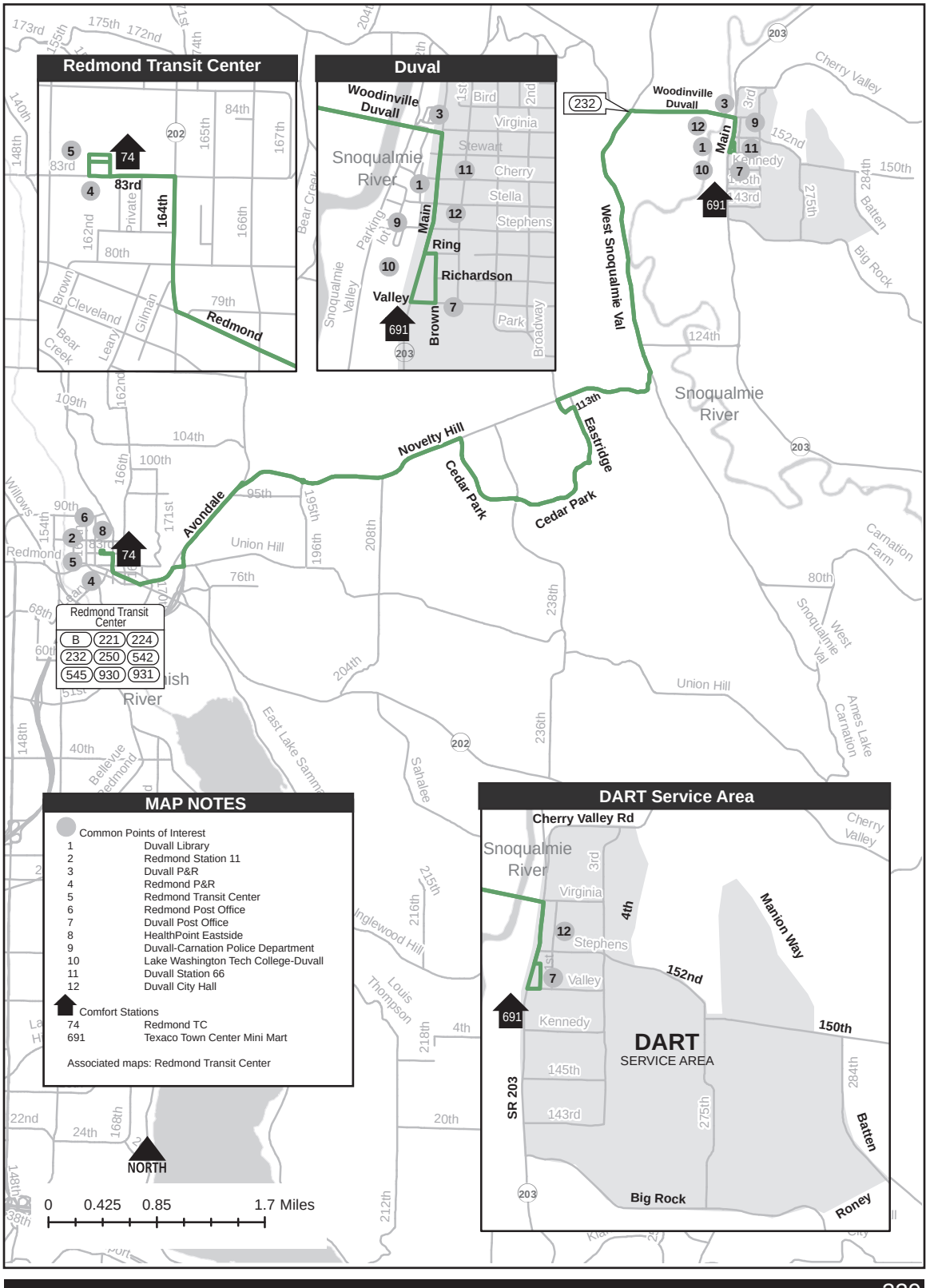
Redmond Transit Center
Duvall
Woodinville Duvall
232
West Snoqualmie Val
Novelty Hill
Avondale
Cedar Park
Eastridge
Redmond Transit Center
B 221 224
232 250 542
545 930 931
MAP NOTES
Common Points of Interest
1 Duvall Library
2 Redmond Station 11
3 Duvall P&R
4 Redmond P&R
5 Redmond Transit Center
6 Redmond Post Office
7 Duvall Post Office
8 HealthPoint Eastside
9 Duvall-Carnation Police Department
10 Lake Washington Tech College-Duvall
11 Duvall Station 66
12 Duvall City Hall
Comfort Stations
74 Redmond TC
691 Texaco Town Center Mini Mart
Associated maps: Redmond Transit Center
DART Service Area
DART
SERVICE AREA
Cherry Valley Rd
Manion Way
152nd
150th
SR 203
Big Rock
Batten
Roney
NORTH
0 0.425 0.85 1.7 Miles

## Redmond Technology Station

### From: Kenmore P&R

♦ NE Bothell Way (SR-522)
R 73 Av NE
L NE 181 St
L 68 Av NE
C Juanita Dr NE
L NE 153 Pl
C NE 155 St
C NE 155 Pl
C NE 155 St
R 84 Av NE
L NE 132 St
L 87 Ave NE
R NE 134 St
C NE 135 St

***Safety Stop***
*Farside 93 Av NE and before crest of hill, test brakes and check air pressure (90 lbs.)*

C NE 136 St
C NE 137 St
R 100 Av NE
L NE 132 St
R 116 Way NE
R enter Kingsgate P&R
C through P&R
R 116 Way NE
L NE 128 St
R Totem Lake TC rdwy
C transit center rdwy
2 Bay 2
C through transit center
L NE 128 St
L 120 Av NE
L Totem Lake Blvd
C 124 Av NE
L NE 120 St
C 132 Av NE
L NE Old Redmond Rd
R 148 Av NE
L NE 40 St
R 156 Av NE
R Redmond Technology Station
S Bay 4

## Kenmore P&R

### From: Redmond Technology Station

♦ Redmond Technology Station Bay 4
L 156 Av NE
L NE 40 St
R 148 Av NE
L NE Old Redmond Rd
R 132 Av NE
C NE 120 St
R 124 Av NE
C Totem Lake Blvd
R 120 Ave NE
R NE 128 St
R Totem Lake TC rdwy
C clockwise on transit center rdwy
2 Bay 1
C through transit center
L NE 128 St
R 116 Way NE
L enter Kingsgate P&R
C through P&R
L 116 Way NE
L NE 132 St
R 100 Av NE
C 100 Av NE
L NE 137 St
C NE 136 St
C NE 135 St
C NE 134 St
L 87 Av NE
R NE 132 St
R 84 Av NE
L NE 155 St
C NE 155 Pl
C NE 155 St
C NE 153 Pl
R Juanita Dr NE
C 68 Av NE
R NE 181 St
R enter Kenmore P&R
S

***When Scheduled from Totem Lake TC***
♦ Bay 1
C through transit center
L NE 128 St
C regular route

| *To* | | *Base* | |
|---|---|---|---|
| Redmond Technology Station (Totem Lake) | 06A0 | Bellevue Base | 04D2 |
| at Redmond Technolgy Station | 0012 | | |
| Kenmore P&R (Totem Lake) | 0274 | | |
| at Kenmore P&R | 036C | | |

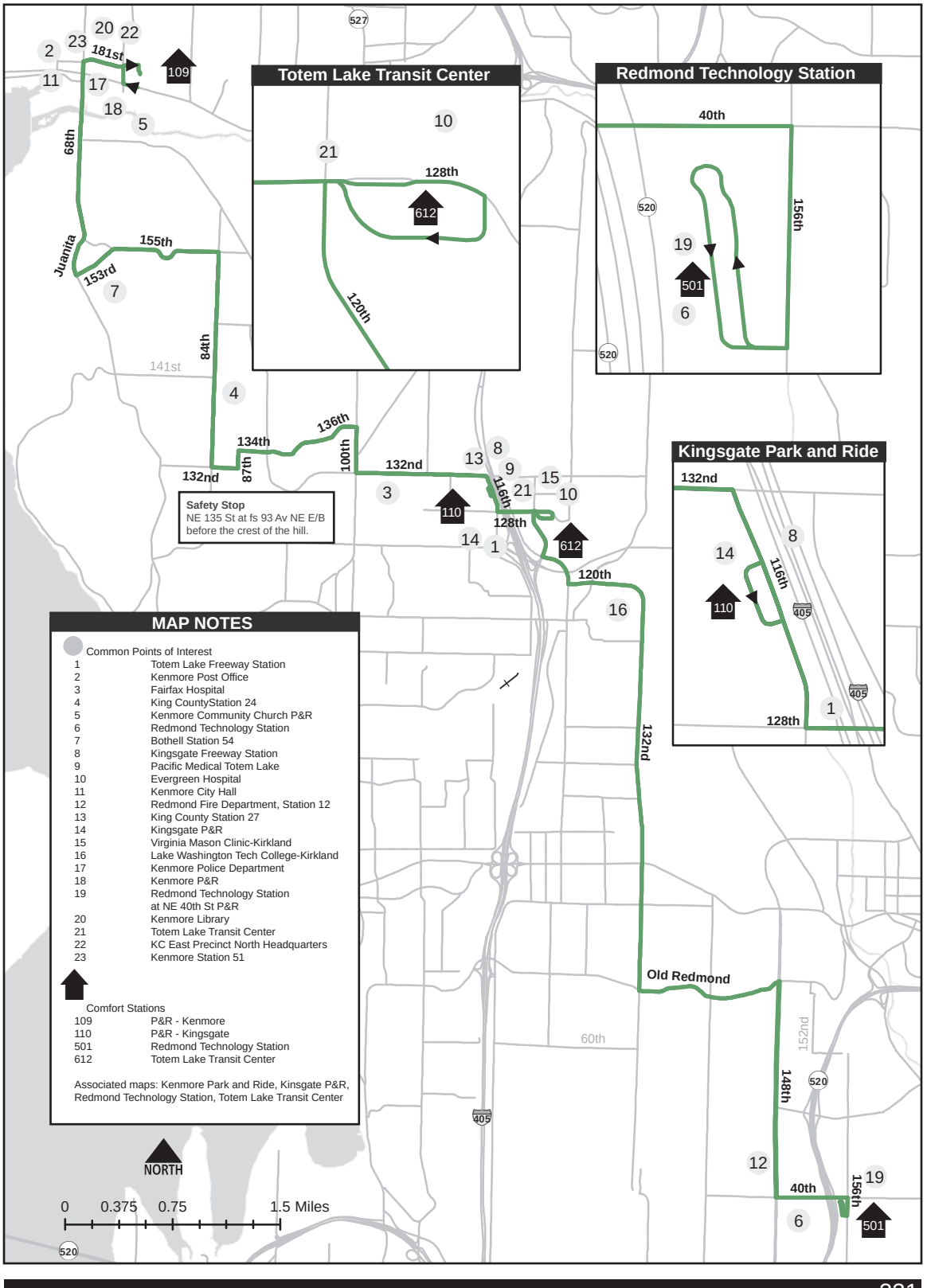
Totem Lake Transit Center
Redmond Technology Station
Kingsgate Park and Ride
Safety Stop
NE 135 St at fs 93 Av NE E/B
before the crest of the hill.
MAP NOTES
Common Points of Interest
1 Totem Lake Freeway Station
2 Kenmore Post Office
3 Fairfax Hospital
4 King CountyStation 24
5 Kenmore Community Church P&R
6 Redmond Technology Station
7 Bothell Station 54
8 Kingsgate Freeway Station
9 Pacific Medical Totem Lake
10 Evergreen Hospital
11 Kenmore City Hall
12 Redmond Fire Department, Station 12
13 King County Station 27
14 Kingsgate P&R
15 Virginia Mason Clinic-Kirkland
16 Lake Washington Tech College-Kirkland
17 Kenmore Police Department
18 Kenmore P&R
19 Redmond Technology Station at NE 40th St P&R
20 Kenmore Library
21 Totem Lake Transit Center
22 KC East Precinct North Headquarters
23 Kenmore Station 51
Comfort Stations
109 P&R - Kenmore
110 P&R - Kingsgate
501 Redmond Technology Station
612 Totem Lake Transit Center
Associated maps: Kenmore Park and Ride, Kinsgate P&R, Redmond Technology Station, Totem Lake Transit Center
NORTH
0 0.375 0.75 1.5 Miles
181st
68th
Juanita
155th
153rd
84th
141st
134th
136th
132nd
87th
100th
116th
128th
120th
Old Redmond
60th
152nd
148th
40th
156th
527
520
405

## Bellevue Transit Center

### From: Eastgate Park & Ride

♦ Eastgate P&R Bay 1
C bus loop to exit
L 140 Av SE
L SE Eastgate Way
L 150 Av SE
C 148 Av SE
L SE 28 St (Bellevue College entrance)
R Coal Creek Rd (at traffic circle)
L Tyee River Rd (main rdwy)
C Kelsey Creek Rd (main rdwy)
C SE 24 St
L 148 Av SE
R Lake Hills Blvd
L 156 Av SE
C 156 Av NE
R NE 8 St
L Northup Way (173 Av NE)
R 164 Av NE
L NE 24 St
L 156 Av NE
R Northup Way
C NE 20 St
L NE Bel-Red Rd
C NE 12 St
L 116 Av NE
R NE 10 St
L 108 Av NE
S Bellevue TC Bay 1

***When Not Scheduled Through Bellevue College***
Operate regular route
2 150 Av SE
C 148 Av SE
R Lake Hills Blvd
C regular route

## Eastgate Park & Ride

### From: Bellevue Transit Center

♦ Bellevue TC Bay 11
R 108 Av NE
R NE 10 St
L 116 Av NE
R NE 12 St
C NE Bel-Red Rd
R NE 20 St
L 156 Av NE
R NE 24 St
R 164 Av NE
L Northup Way
R NE 8 St
L 156 Av NE
C 156 Av SE
R Lake Hills Blvd
L 148 Av SE
R SE 24 St (north entrance Bellevue College)
C Kelsey Creek Rd (main rdwy)
C Tyee River Rd
C Coal Creek Rd
L SE 28 St
R 148 Av SE
C 150 Av SE
R SE Eastgate Way
R enter P&R (Bus nly)
S Eastgate P&R Bay 2

***When Not Scheduled Through Bellevue College***
Operate regular route
2 148 Av SE
C 150 Av SE
C regular route

***When Scheduled to Eastgate P&R Bay 1***
S Bay 1

**Awareness Areas**
*Bellevue TC*
*Eastgate P&R*
*148 Av NE/SE 28 St*

Route 226 is grouped with Route 241

| *To* | | *Base* | |
|---|---|---|---|
| Bellevue Transit Center | 00F6 | Bellevue Base | 04D2 |
| at 156 Av NE/NE 8 St | 00F7 | | |
| Eastgate P&R | 00F5 | | |

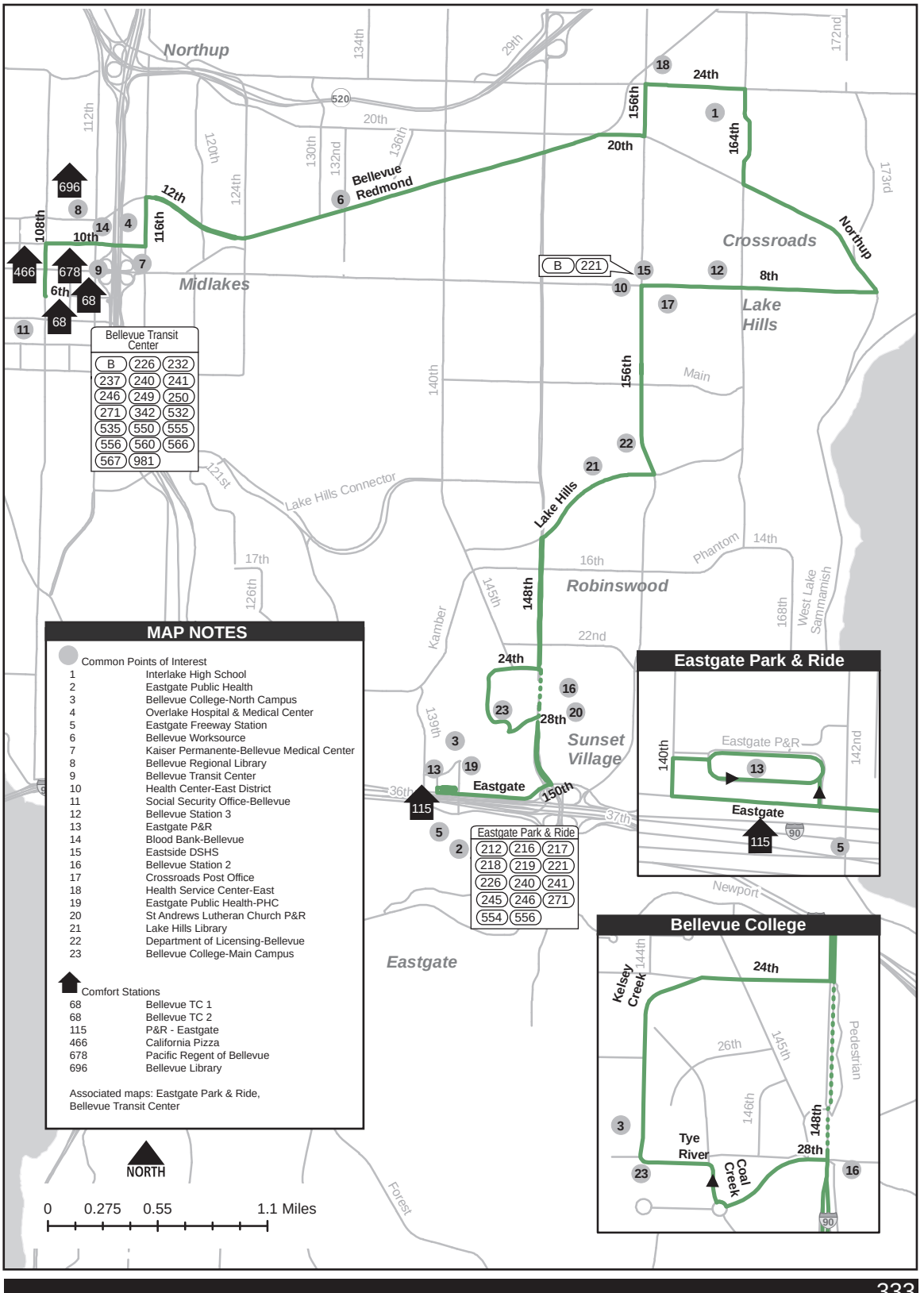
Northup
Midlakes
Crossroads
Lake Hills
Robinswood
Sunset Village
Eastgate
Bellevue Redmond
Lake Hills Connector
Main
Phantom
West Lake Sammamish
Kamber
Newport
Forest
Bellevue Transit Center
B 226 232
237 240 241
246 249 250
271 342 532
535 550 555
556 560 566
567 981
Eastgate Park & Ride
212 216 217
218 219 221
226 240 241
245 246 271
554 556
MAP NOTES
Common Points of Interest
1 Interlake High School
2 Eastgate Public Health
3 Bellevue College-North Campus
4 Overlake Hospital & Medical Center
5 Eastgate Freeway Station
6 Bellevue Worksource
7 Kaiser Permanente-Bellevue Medical Center
8 Bellevue Regional Library
9 Bellevue Transit Center
10 Health Center-East District
11 Social Security Office-Bellevue
12 Bellevue Station 3
13 Eastgate P&R
14 Blood Bank-Bellevue
15 Eastside DSHS
16 Bellevue Station 2
17 Crossroads Post Office
18 Health Service Center-East
19 Eastgate Public Health-PHC
20 St Andrews Lutheran Church P&R
21 Lake Hills Library
22 Department of Licensing-Bellevue
23 Bellevue College-Main Campus
Comfort Stations
68 Bellevue TC 1
68 Bellevue TC 2
115 P&R - Eastgate
466 California Pizza
678 Pacific Regent of Bellevue
696 Bellevue Library
Associated maps: Eastgate Park & Ride, Bellevue Transit Center
NORTH
0 0.275 0.55 1.1 Miles
Eastgate Park & Ride
Eastgate P&R
Eastgate
Bellevue College
Kelsey Creek
Tye River
Coal Creek
Pedestrian

## Kirkland Transit Center

**From: North Creek**

♦ 39 Av SE
C 120 Av SE
R NE 195 St
C Beardslee Blvd
L 110 Av NE
L Upper Campus Loop
2 stop
C Upper Campus Loop
L Campus Way NE
R 110 Av NE
L Beardslee Blvd
R NE 185 St
L Bothell Way NE
R Woodinville Dr/Bothell Way NE
L 96 Av NE
C Waynita Way NE
C 100 Av NE
C NE 120 Pl
C 98 Av NE
C Market St
L 18 Av
R 3 St
L Central Way
R 6 St
R Kirkland Av
R 3 St
S Kirkland TC Bay 1

## North Creek

**From: Kirkland Transit Center**

♦ Kirkland TC Bay 2
C 3 St
L 18 Av
R Market St
C 98 Av NE
C NE 120 Pl
C 100 Av NE
C Waynita Way NE
C 96 Av NE
R Bothell Way NE (SR 522)
L 98 Av NE
C NE 185 St
L Beardslee Blvd
R 110 Av NE
L Upper Campus Loop (first roadway past Campus Wy NE)
C Upper Campus Loop
L Campus Way NE
R 110 Av NE
R Beardslee Blvd
C NE 195 St
L 120 Av NE
C 39 Av SE
L Monte Villa Pkwy
R 35 Av SE
R 240 St SE
S

| *To* | | *Base* | |
|---|---|---|---|
| Kirkland Transit Center | 0359 | Bellevue Base | 04D2 |
| Bothell | 0664 | | |

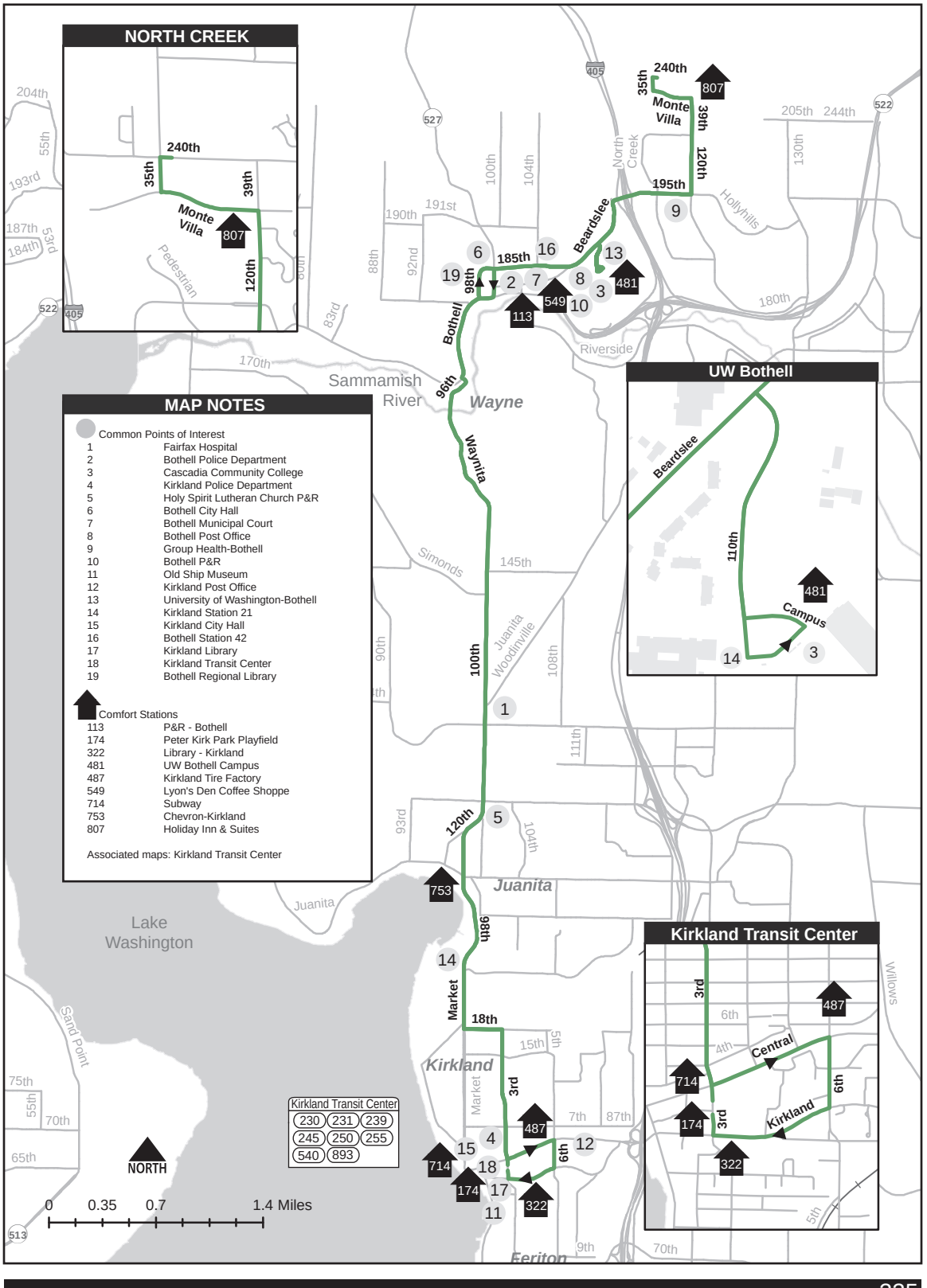


## MAP NOTES

Common Points of Interest

| | |
|---|---|
| 1 | Fairfax Hospital |
| 2 | Bothell Police Department |
| 3 | Cascadia Community College |
| 4 | Kirkland Police Department |
| 5 | Holy Spirit Lutheran Church P&R |
| 6 | Bothell City Hall |
| 7 | Bothell Municipal Court |
| 8 | Bothell Post Office |
| 9 | Group Health-Bothell |
| 10 | Bothell P&R |
| 11 | Old Ship Museum |
| 12 | Kirkland Post Office |
| 13 | University of Washington-Bothell |
| 14 | Kirkland Station 21 |
| 15 | Kirkland City Hall |
| 16 | Bothell Station 42 |
| 17 | Kirkland Library |
| 18 | Kirkland Transit Center |
| 19 | Bothell Regional Library |

Comfort Stations

| | |
|---|---|
| 113 | P&R - Bothell |
| 174 | Peter Kirk Park Playfield |
| 322 | Library - Kirkland |
| 481 | UW Bothell Campus |
| 487 | Kirkland Tire Factory |
| 549 | Lyon's Den Coffee Shoppe |
| 714 | Subway |
| 753 | Chevron-Kirkland |
| 807 | Holiday Inn & Suites |

Associated maps: Kirkland Transit Center

## Kirkland Transit Center

**From: Woodinville P&R**

♦ N-S rdwy
R E-W rdwy
C NE 178 Pl
(across 140 Av NE)
L 138 Pl NE
L NE 175 St
R 140 Av NE
R NE 171 St
C 131 Av NE
L SR-202 (NE 175 St)
R NE Woodinville Dr
L Brickyard Rd NE
C Juanita-
Woodinville Way NE
R Juanita-
Woodinville Way NE
(at NE 160 St/116 Av NE)
L 100 Av NE
C NE 120 Pl
C 98 Av NE
C Market St
L 18 AV
R 3 St
L Central Way
R 6 St
R Kirkland Way
C Kirkland Av
R 3 St
S Kirkland TC Bay 1

## Woodinville P&R

**From: Kirkland Transit Center**

♦ Kirkland TC Bay 2
C 3 St
L 18 Av
R Market St
C 98 Av NE
C NE 120 Pl
C 100 Av NE
R Juanita-
Woodinville Way NE
L Juanita-
Woodinville Way NE
(at NE 160 St/116 Av NE)
C Brickyard Rd NE
R NE Woodinville Dr
L SR-202 (NE 175 St)
R 131 Av NE
C NE 171 St
L 140 Av NE
L NE 175 St
R 138 Pl NE
R NE 178 Pl
L 140 Av NE
R NE 179 St
S

| *To* | | *Base* | |
|---|---|---|---|
| Kirkland Transit Center | 0742 | Bellevue Base | 04D2 |
| Woodinville P&R | 0648 | | |

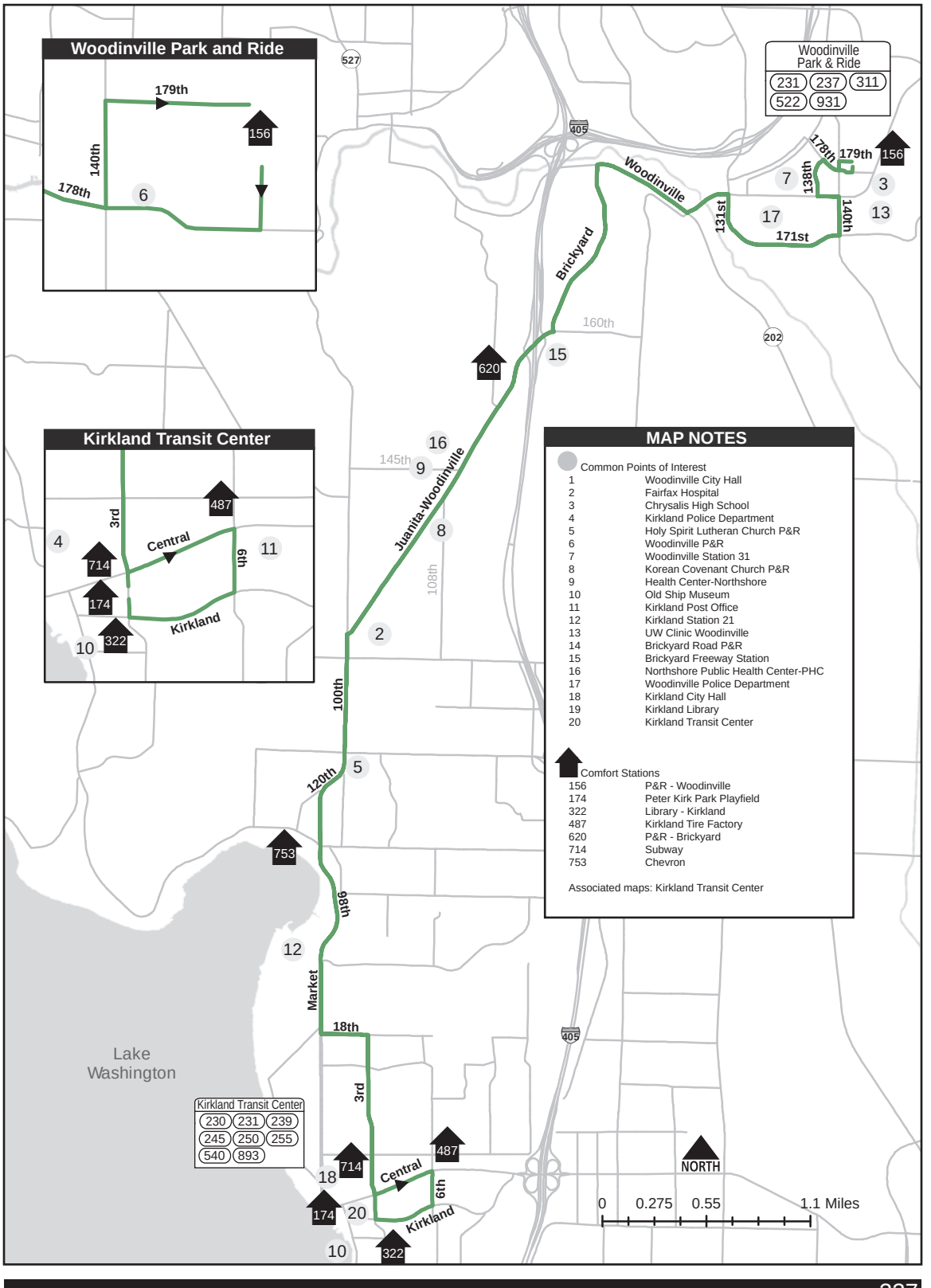
Woodinville Park and Ride
179th
156
140th
178th
6
Kirkland Transit Center
487
3rd
Central
4
714
11
6th
174
Kirkland
10
322
Woodinville Park & Ride
231 237 311
522 931
527
405
178th
179th
156
Woodinville
7
138th
3
131st
17
147th
13
171st
Brickyard
160th
202
620
15
16
145th
9
Juanita-Woodinville
8
108th
2
100th
5
120th
753
98th
12
Market
18th
3rd
Lake
Washington
Kirkland Transit Center
230 231 239
245 250 255
540 893
714
487
18
Central
6th
174
20
Kirkland
10
322
MAP NOTES
Common Points of Interest
1 Woodinville City Hall
2 Fairfax Hospital
3 Chrysalis High School
4 Kirkland Police Department
5 Holy Spirit Lutheran Church P&R
6 Woodinville P&R
7 Woodinville Station 31
8 Korean Covenant Church P&R
9 Health Center-Northshore
10 Old Ship Museum
11 Kirkland Post Office
12 Kirkland Station 21
13 UW Clinic Woodinville
14 Brickyard Road P&R
15 Brickyard Freeway Station
16 Northshore Public Health Center-PHC
17 Woodinville Police Department
18 Kirkland City Hall
19 Kirkland Library
20 Kirkland Transit Center
Comfort Stations
156 P&R - Woodinville
174 Peter Kirk Park Playfield
322 Library - Kirkland
487 Kirkland Tire Factory
620 P&R - Brickyard
714 Subway
753 Chevron
Associated maps: Kirkland Transit Center
NORTH
0 0.275 0.55 1.1 Miles

## Bellevue Transit Center

### From: Brown Av NE/NE Richardson St

♦ Brown Av NE
L NE Ring St
R Main St (SR-203)
L NE Woodinville-Duvall Rd
L Avondale Rd NE
R Avondale Way NE
R NE Redmond Way
R 164 Av NE
L NE 83 St
2 Redmond TC Bay 6
C NE 83 St
R 161 Av NE
L NE 85 St
L 154 Av NE
C W Lake Sammamish Pkwy NE
R enter W/B SR-520
C SR-520
R "NE 51 St" exit
2 NE 51 Freeway Express Stop
C collector/distributor lanes
R "NE 40 St" exit
C across NE 40 St
2 freeway Express Stop
C enter W/B SR-520
C SR-520
R "108 Av NE" exit
L 108 Av NE
C 112 Av NE
R NE 10 St
L 110 Av NE
R enter Bellevue TC
S Bay 7 drop off only

## Duvall

### From: Bellevue Transit Center

♦ Bellevue TC Bay 7
2 Bay 11
R 108 Av NE
R NE 10 St
L enter "SR-520 Seattle/Redmond"
R "SR-520 East/Redmond" exit
C SR-520
R "NE 40 St/NE 51 St" exit
2 Freeway Express Stop Overlake TC
C across NE 40 St
C collector/distributor lanes
R "NE 51 St" Exit
C across NE 51 St
2 freeway Express Stop
C enter E/B SR-520
C SR-520
R "W Lk Sammamish Pkwy NE" exit
L W Lake Sammamish Pkwy NE
C 154 Av NE
R NE 85 St
R 161 Av NE
L NE 83 St
2 Redmond TC Bay 2
C NE 83 St
R 164 Av NE
L NE Redmond Way
L Avondale Way NE
L Avondale Rd NE
R NE Woodinville-Duvall Rd
R Main St NE (SR-203)
L NE Valley St
L Brown Av NE
S NE Richardson St (fs)

***When Scheduled to Redmond TC***
Operate regular route
2 NE 83 St
S Redmond TC (Bay 1 or Bay 2)

***When Brown Av NE is Blocked at NE Richardson St (during summer for Thursday Farmers Market)***
R NE Richardson St
L 1 Av NE (first stop sign)
L NE Ring St (next stop sign)
S Main St NE (SR-203 ns)

**Awareness Areas**
*Bellevue TC*

| *To* | | *Base* | |
|---|---|---|---|
| Bellevue Transit Center | 0731 | Bellevue Base | 04D2 |
| at Redmond TC (Bay 6) | 074B | | |
| Duvall | 0733 | | |
| Redmond TC (Bays 1 & 2) | 054E | | |

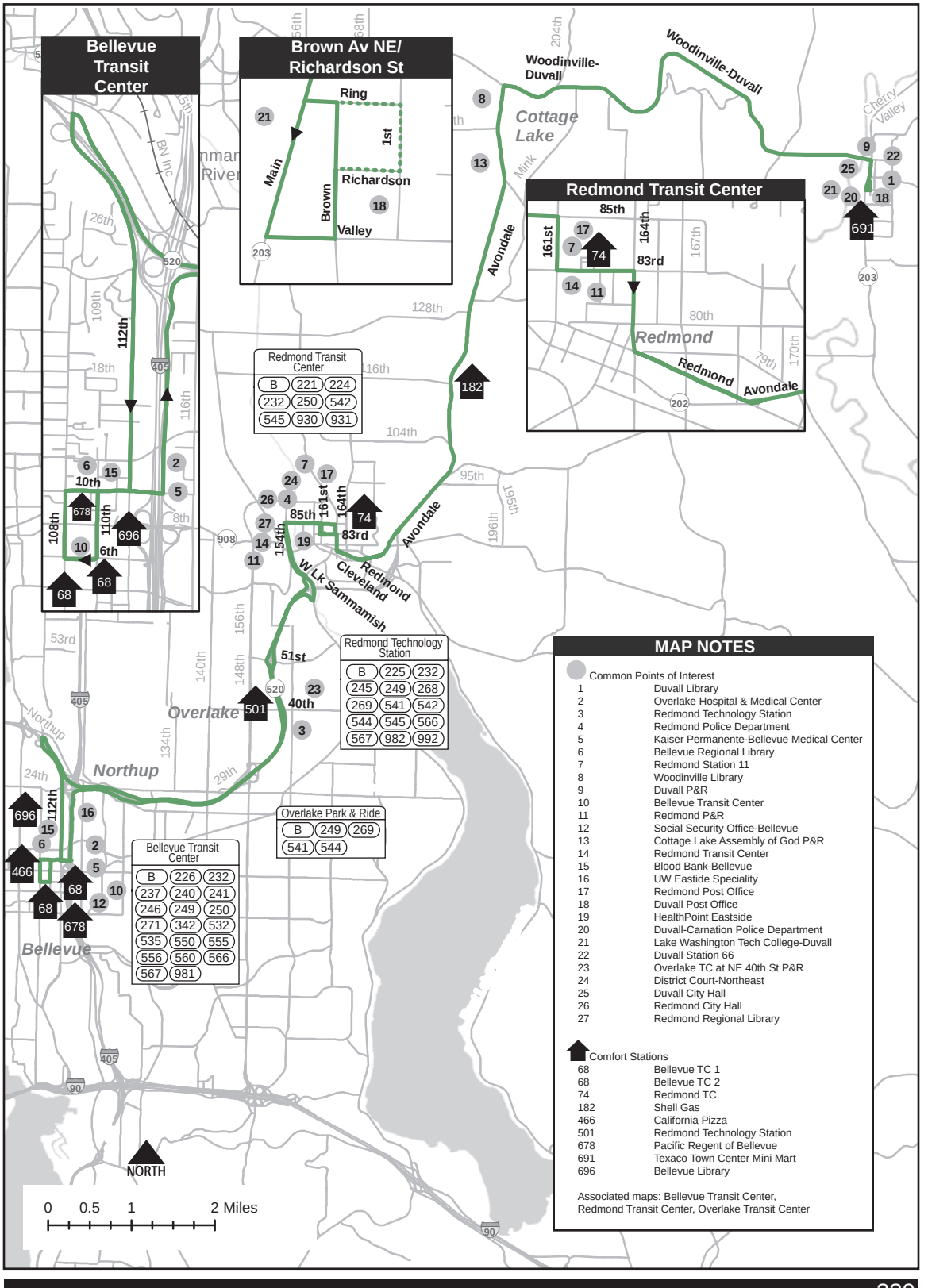


## MAP NOTES

Common Points of Interest

| | |
|---|---|
| 1 | Duvall Library |
| 2 | Overlake Hospital & Medical Center |
| 3 | Redmond Technology Station |
| 4 | Redmond Police Department |
| 5 | Kaiser Permanente-Bellevue Medical Center |
| 6 | Bellevue Regional Library |
| 7 | Redmond Station 11 |
| 8 | Woodinville Library |
| 9 | Duvall P&R |
| 10 | Bellevue Transit Center |
| 11 | Redmond P&R |
| 12 | Social Security Office-Bellevue |
| 13 | Cottage Lake Assembly of God P&R |
| 14 | Redmond Transit Center |
| 15 | Blood Bank-Bellevue |
| 16 | UW Eastide Speciality |
| 17 | Redmond Post Office |
| 18 | Duvall Post Office |
| 19 | HealthPoint Eastside |
| 20 | Duvall-Carnation Police Department |
| 21 | Lake Washington Tech College-Duvall |
| 22 | Duvall Station 66 |
| 23 | Overlake TC at NE 40th St P&R |
| 24 | District Court-Northeast |
| 25 | Duvall City Hall |
| 26 | Redmond City Hall |
| 27 | Redmond Regional Library |

Comfort Stations

| | |
|---|---|
| 68 | Bellevue TC 1 |
| 68 | Bellevue TC 2 |
| 74 | Redmond TC |
| 182 | Shell Gas |
| 466 | California Pizza |
| 501 | Redmond Technology Station |
| 678 | Pacific Regent of Bellevue |
| 691 | Texaco Town Center Mini Mart |
| 696 | Bellevue Library |

Associated maps: Bellevue Transit Center, Redmond Transit Center, Overlake Transit Center

## Bellevue Transit Center Bay 10

### From: Woodinville Park & Ride

♦ NE 179 St (E/B)
R N-S rdwy
R E-W rdwy
C NE 178 Pl
(across 140 Av)
L 138 Pl NE
R NE 175 St
R 131 Av NE (SR-202)
C 132 Av NE (SR-202)
L enter W/B SR-522
C SR-522
R exit to S/B I-405
C I-405
R "NE 160 St" (Exit 22)
2 NE 160 St freeway stop
C enter S/B I-405
(left to HOV lane)
C I-405 HOV lane
L "NE 128 St" transit exit
C enter S/B I-405 HOV lane
C I-405 HOV lane
L "NE 6 St" HOV exit
R NE 6 St
C enter Bellevue TC
S Bay 10 drop off only

## Woodinville Park & Ride

### From: Bellevue Transit Center

♦ Bellevue TC Bay 4
C NE 6 St
L I-405 HOV
N/B entrance ramp
C I-405 HOV lane
L "NE 128 St" transit exit
C enter N/B HOV lane
C I-405 HOV lane
(move right to regular
lanes)
R "NE 160 St" (Exit 22)
C I-405 ramp N/B
C SR-522 Bothell/
Woodinville (right lane)
R SR-522 East/Woodinville
C SR-522
R "SR-202 East/
Woodinville/Redmond"
exit
C "Transit Only" lane
R 132 Av NE (SR-202)
C 131 Av NE (SR-202)
L NE 175 St
L 138 Pl NE
R NE 178 Pl
L 140 Av NE
R NE 179 St
R N-S rdwy
S

**Awareness Areas**
*Bellevue TC*

| *To* | | *Base* | |
|---|---|---|---|
| Bellevue Transit Center | 02BE | Bellevue Base | 04D2 |
| Woodinville Park & Ride | 02BC | | |

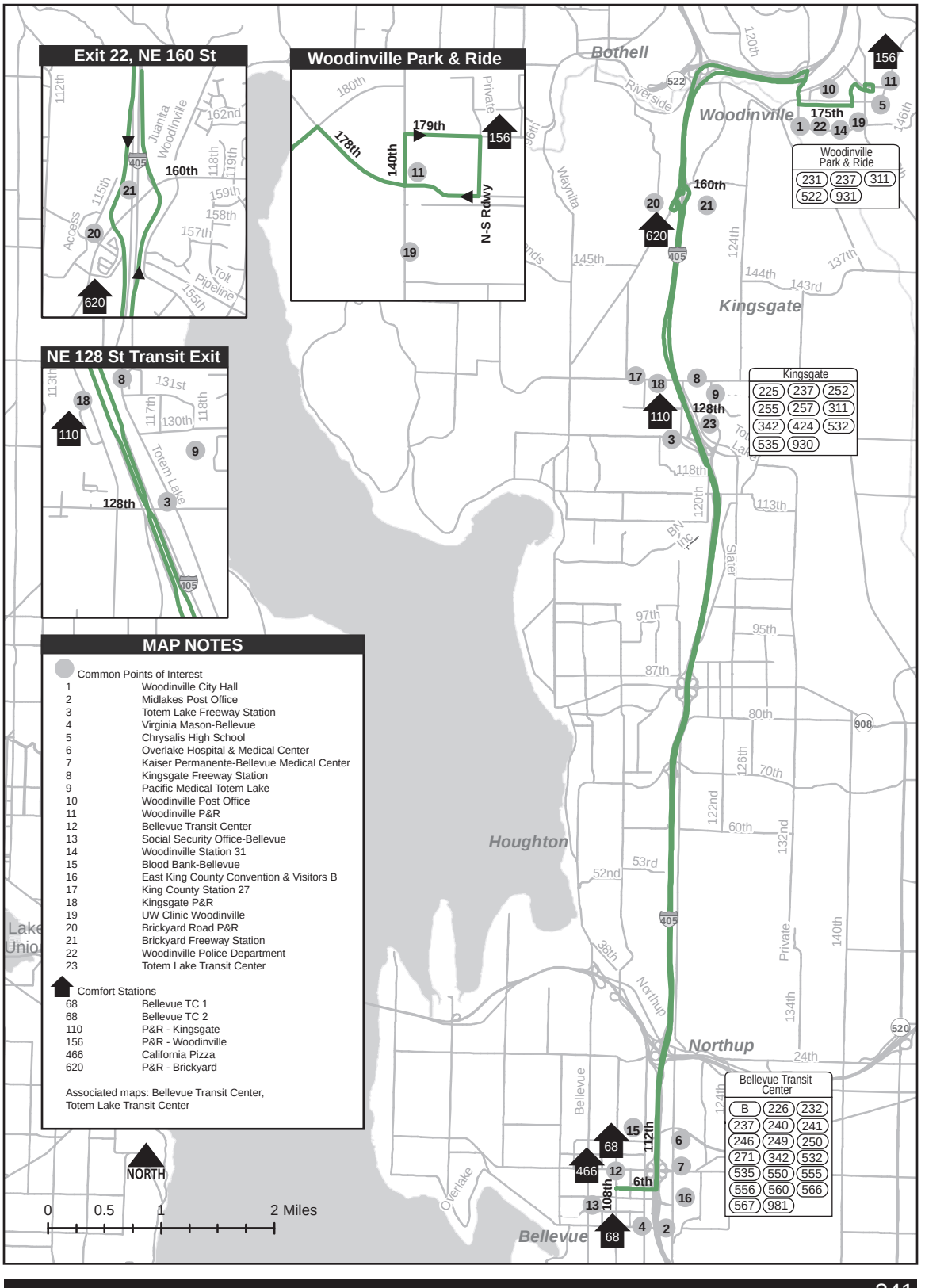
Exit 22, NE 160 St
Woodinville Park & Ride
NE 128 St Transit Exit
Bothell
Woodinville
Kingsgate
Houghton
Northup
Bellevue
Lake Union
Overlake
Juanita
Woodinville
Waynita
Totem Lake
Access
Toll Pipeline
N-S Rdwy
Private
Riverside
112th
115th
118th
119th
120th
124th
126th
132nd
134th
137th
140th
143rd
144th
145th
146th
147th
150th
156th
157th
158th
159th
162nd
175th
178th
179th
180th
38th
52nd
53rd
60th
70th
80th
87th
95th
97th
113th
118th
120th
122nd
124th
128th
130th
131st
NE 116th St
NE 124th St
NE 128th St
NE 132nd St
NE 134th St
NE 145th St
NE 160th St
NE 175th St
Woodinville Park & Ride
231 237 311
522 931
Kingsgate
225 237 252
255 257 311
342 424 532
535 930
Bellevue Transit Center
B 226 232
237 240 241
246 249 250
271 342 532
535 550 555
556 560 566
567 981
MAP NOTES
Common Points of Interest
1 Woodinville City Hall
2 Midlakes Post Office
3 Totem Lake Freeway Station
4 Virginia Mason-Bellevue
5 Chrysalis High School
6 Overlake Hospital & Medical Center
7 Kaiser Permanente-Bellevue Medical Center
8 Kingsgate Freeway Station
9 Pacific Medical Totem Lake
10 Woodinville Post Office
11 Woodinville P&R
12 Bellevue Transit Center
13 Social Security Office-Bellevue
14 Woodinville Station 31
15 Blood Bank-Bellevue
16 East King County Convention & Visitors B
17 King County Station 27
18 Kingsgate P&R
19 UW Clinic Woodinville
20 Brickyard Road P&R
21 Brickyard Freeway Station
22 Woodinville Police Department
23 Totem Lake Transit Center
Comfort Stations
68 Bellevue TC 1
68 Bellevue TC 2
110 P&R - Kingsgate
156 P&R - Woodinville
466 California Pizza
620 P&R - Brickyard
Associated maps: Bellevue Transit Center, Totem Lake Transit Center
NORTH
0 0.5 1 2 Miles

## Kirkland Transit Center

**From: UW Bothell**

♦ Upper Campus Loop
L Campus Way NE
R 110 Av NE
L Beardslee Blvd
R NE 185 St
L 102 Av NE
L E Riverside Dr
R Brickyard Rd NE
C Juanita-Woodinville Way NE
R NE 160 St
C Juanita-Woodinville Way NE
L enter S/B I-405 (keep right)
R Bus Only rdwy
R Juanita-Woodinville Way NE
C NE 160 St
R 124 Av NE
R NE 132 Av
L 120 Av NE
L NE 128 St
R Totem Lake TC rdwy
C transit center rdwy
2 Bay 2
C through transit center
L NE 128 St
L 120 Av NE
L Totem Lake Blvd
C 124 Av NE
R NE 85 St
C Central Way
L 3 St
S Kirkland TC Bay 4

## UW Bothell

**From: Kirkland Transit Center**

♦ Kirkland TC Bay 4
L Kirkland Av
C Kirkland Way
L 6 St S
R NE 85 St
L 124 Av NE
C Totem Lake Blvd NE
R 120 Av NE
R NE 128 St
R Totem Lake TC
2 Bay 1
C transit center rdwy
L NE 128 St
R 120 Av NE
R NE 132 St
L 124 Av NE
L NE 160 St
R Juanita-Woodinville Way NE
C Brickyard Rd NE
L E Riverside Dr
R 102 Av NE
R NE 185 St
L Beardslee Blvd
R 110 Av NE
L Campus Way NE
C Campus Access Rd to campus access loop

| *To* | | *Base* | |
|---|---|---|---|
| Kirkland Transit Center | 00A4 | Bellevue Base | 04D2 |
| UW/Cascadia College | 00BD | | |

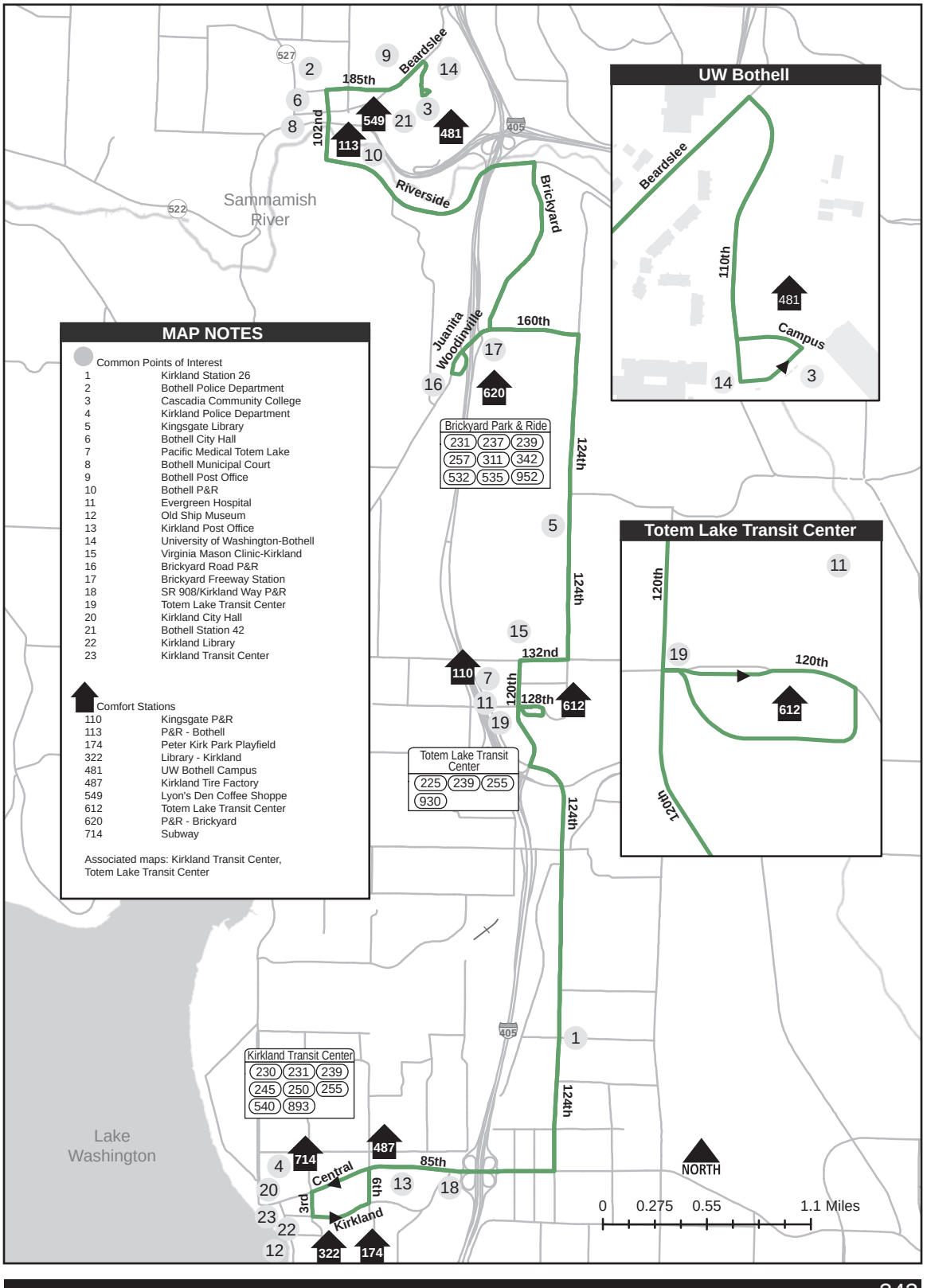
UW Bothell
Beardslee
110th
481
Campus
14
3
Totem Lake Transit Center
120th
11
19
120th
612
120th
MAP NOTES
Common Points of Interest
1 Kirkland Station 26
2 Bothell Police Department
3 Cascadia Community College
4 Kirkland Police Department
5 Kingsgate Library
6 Bothell City Hall
7 Pacific Medical Totem Lake
8 Bothell Municipal Court
9 Bothell Post Office
10 Bothell P&R
11 Evergreen Hospital
12 Old Ship Museum
13 Kirkland Post Office
14 University of Washington-Bothell
15 Virginia Mason Clinic-Kirkland
16 Brickyard Road P&R
17 Brickyard Freeway Station
18 SR 908/Kirkland Way P&R
19 Totem Lake Transit Center
20 Kirkland City Hall
21 Bothell Station 42
22 Kirkland Library
23 Kirkland Transit Center
Comfort Stations
110 Kingsgate P&R
113 P&R - Bothell
174 Peter Kirk Park Playfield
322 Library - Kirkland
481 UW Bothell Campus
487 Kirkland Tire Factory
549 Lyon's Den Coffee Shoppe
612 Totem Lake Transit Center
620 P&R - Brickyard
714 Subway
Associated maps: Kirkland Transit Center, Totem Lake Transit Center
Brickyard Park & Ride
231 237 239
257 311 342
532 535 952
Totem Lake Transit Center
225 239 255
930
Kirkland Transit Center
230 231 239
245 250 255
540 893
Sammamish River
Lake Washington
Beardslee
185th
102nd
Riverside
Brickyard
Juanita Woodinville
160th
124th
132nd
120th
128th
85th
Central
3rd
6th
Kirkland
NORTH
0 0.275 0.55 1.1 Miles

## Renton Transit Center

### From: Bellevue Transit Center

♦ Bellevue TC Bay 1
C 108 Av NE
L NE 4 St
R 112 Av NE
C 112 Av SE
L SE 8 St
R Lake Hills Connector
R Richards Rd
L SE 26 St
R 139 Av SE
C 139 Av SE
L SE Eastgate Way
L 140 Av SE
R Eastgate P&R bus loop
2 Bay 2
C bus loop exit
L 140 Av SE
R SE Eastgate Way
L Richards Rd SE
C Factoria Blvd SE
R Coal Creek Pkwy SE
L 119 Av SE

***Slow Order***
*20 mph or less on*
*119 Av SE between*
*SE 48 St & SE 60 St*

L SE 60 St
R 123 Av SE
L Newcastle Way
R Newcastle Golf Club Rd
L Coal Creek Pkwy SE
C Duvall Av NE
R NE Sunset Blvd
L Union Av NE
R NE 12 St
L NE Sunset Blvd
C Southport Dr
L Park Av N
R Bronson Way N
C Bronson Way S
R S 2 St
L Logan Av S
L E-W rdwy
S Renton TC Bay 3

## Bellevue Transit Center

### From: Renton Transit Center

♦ Renton TC Bay 4
R Burnett Av S
L S 3 St
L Houser Way S
L Mill Av S
R Bronson Way S
C Bronson Way N
L Park Av N
R Southport Dr
C NE Sunset Blvd
R NE 12 St
L Union Av NE
R NE Sunset Blvd
L Duvall Av NE
C Coal Creek Pkwy SE
R Newcastle Golf Club Rd
L Newcastle Way
R 123 Av SE
L SE 60 St
R 119 Av SE

***Slow Order***
*20 mph or less on*
*119 Av SE between*
*SE 60 St & SE 48 St*

R Coal Creek Pkwy SE
L Factoria Blvd SE
C Richards Rd
R SE Eastgate Way
L 140 Av SE
R enter Eastgate P&R
C through P&R bus loop
2 Bay 1
C bus loop exit
L 140 Av SE
R Eastgate Way
R 139 Av SE
L SE 26 St
R Richards Rd
L Lake Hills Connector
L SE 8 St
R 112 Av SE
C 112 Av NE
L NE 4 St
R 106 Av NE
R NE 8 St
R 108 Av NE
S Bellevue TC Bay 1(back of bay)

**Awareness Areas**
*Bellevue TC*
*Eastgate P&R*

| *To* | | *Base* | |
|---|---|---|---|
| Renton | 079C | Bellevue Base | 04D2 |
| Bellevue Transit Center | 05E5 | | |

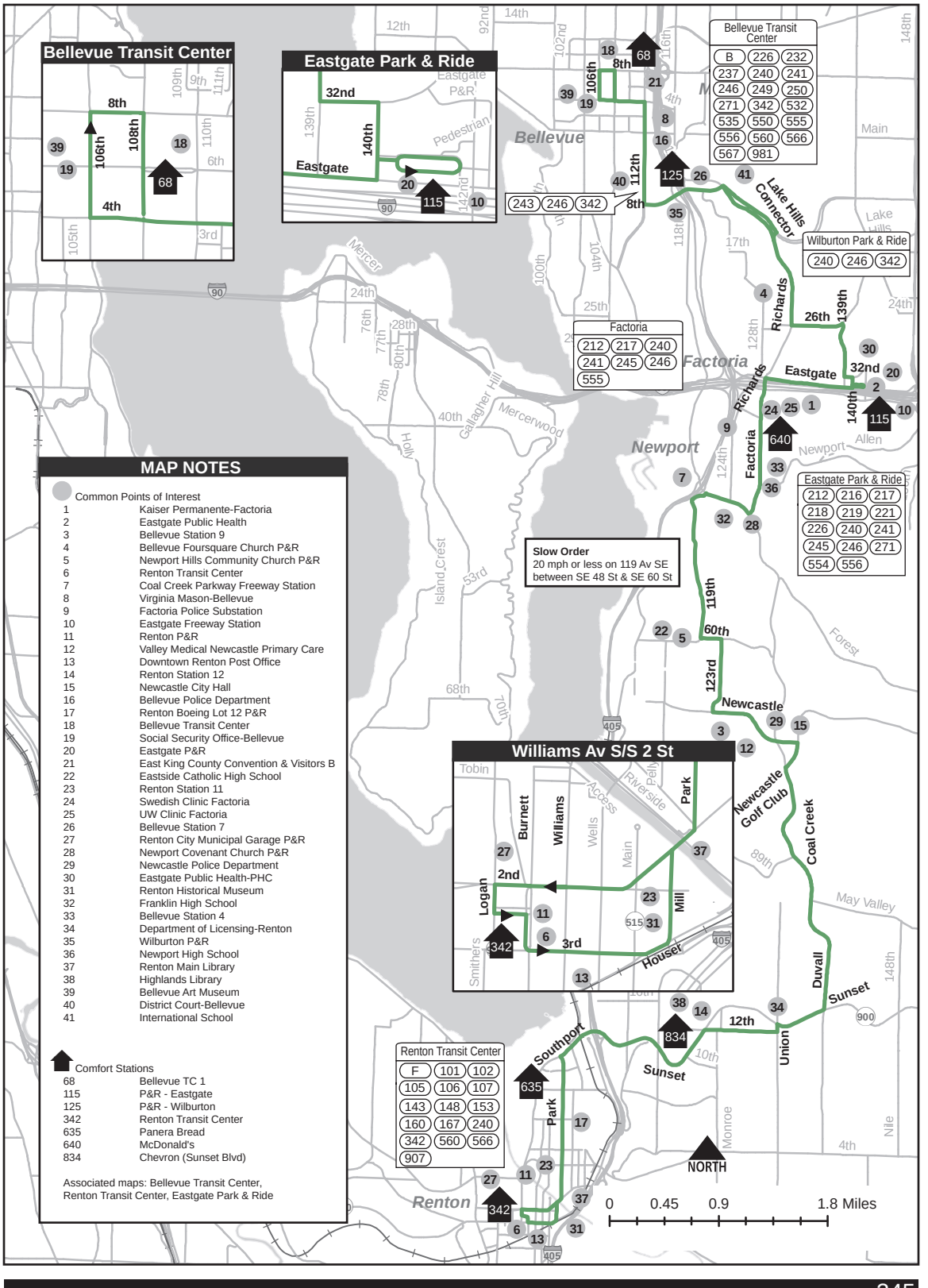


## MAP NOTES

Common Points of Interest

| | |
|---|---|
| 1 | Kaiser Permanente-Factoria |
| 2 | Eastgate Public Health |
| 3 | Bellevue Station 9 |
| 4 | Bellevue Foursquare Church P&R |
| 5 | Newport Hills Community Church P&R |
| 6 | Renton Transit Center |
| 7 | Coal Creek Parkway Freeway Station |
| 8 | Virginia Mason-Bellevue |
| 9 | Factoria Police Substation |
| 10 | Eastgate Freeway Station |
| 11 | Renton P&R |
| 12 | Valley Medical Newcastle Primary Care |
| 13 | Downtown Renton Post Office |
| 14 | Renton Station 12 |
| 15 | Newcastle City Hall |
| 16 | Bellevue Police Department |
| 17 | Renton Boeing Lot 12 P&R |
| 18 | Bellevue Transit Center |
| 19 | Social Security Office-Bellevue |
| 20 | Eastgate P&R |
| 21 | East King County Convention & Visitors B |
| 22 | Eastside Catholic High School |
| 23 | Renton Station 11 |
| 24 | Swedish Clinic Factoria |
| 25 | UW Clinic Factoria |
| 26 | Bellevue Station 7 |
| 27 | Renton City Municipal Garage P&R |
| 28 | Newport Covenant Church P&R |
| 29 | Newcastle Police Department |
| 30 | Eastgate Public Health-PHC |
| 31 | Renton Historical Museum |
| 32 | Franklin High School |
| 33 | Bellevue Station 4 |
| 34 | Department of Licensing-Renton |
| 35 | Wilburton P&R |
| 36 | Newport High School |
| 37 | Renton Main Library |
| 38 | Highlands Library |
| 39 | Bellevue Art Museum |
| 40 | District Court-Bellevue |
| 41 | International School |

Comfort Stations

| | |
|---|---|
| 68 | Bellevue TC 1 |
| 115 | P&R - Eastgate |
| 125 | P&R - Wilburton |
| 342 | Renton Transit Center |
| 635 | Panera Bread |
| 640 | McDonald's |
| 834 | Chevron (Sunset Blvd) |

Associated maps: Bellevue Transit Center, Renton Transit Center, Eastgate Park & Ride

## Eastgate Park & Ride

### From: Bellevue Transit Center

♦ Bellevue TC Bay 1
C 108 Av NE
C 108 Av SE
L Bellevue Way SE
L enter E/B I-90 (under I-405)
R "Richards Rd/Factoria" (Exit 10B)
R Factoria Blvd SE
L SE Newport Way
L SE Allen Rd
L 146 Av SE
L SE 36 St
R 142 Pl SE
L SE 32 St
L 140 Av SE
L enter Eastgate P&R
C through bus loop
S Bay 2

***When Scheduled to Eastgate P&R Bay 1***
S Bay 1

## Bellevue Transit Center

### From: Eastgate Park & Ride

♦ Eastgate P&R Bay 1
C bus loop exit
R 140 Av SE
R SE 32 St
R 142 Pl SE
L SE 36 St
R 146 Av SE
R SE Allen Rd
R SE Newport Way
R Factoria Blvd SE
C Richards Rd
L enter W/B I-90 (SE Eastgate Way)
C W/B I-90
R "Bellevue Way SE" (Exit 9)
C Bellevue Way SE
R 108 Av SE
C 108 Av NE
R NE 4 St
L 110 Av NE
L NE 6 St (Bellevue TC)
S Bay 11

**Awareness Areas**
*Bellevue TC*
*Eastgate P&R*

Route 241 is grouped with Route 226

| *To* | | *Base* | |
|---|---|---|---|
| Eastgate P&R | 00FE | Bellevue Base | 04D2 |
| Bellevue Transit Center | 00FA | | |

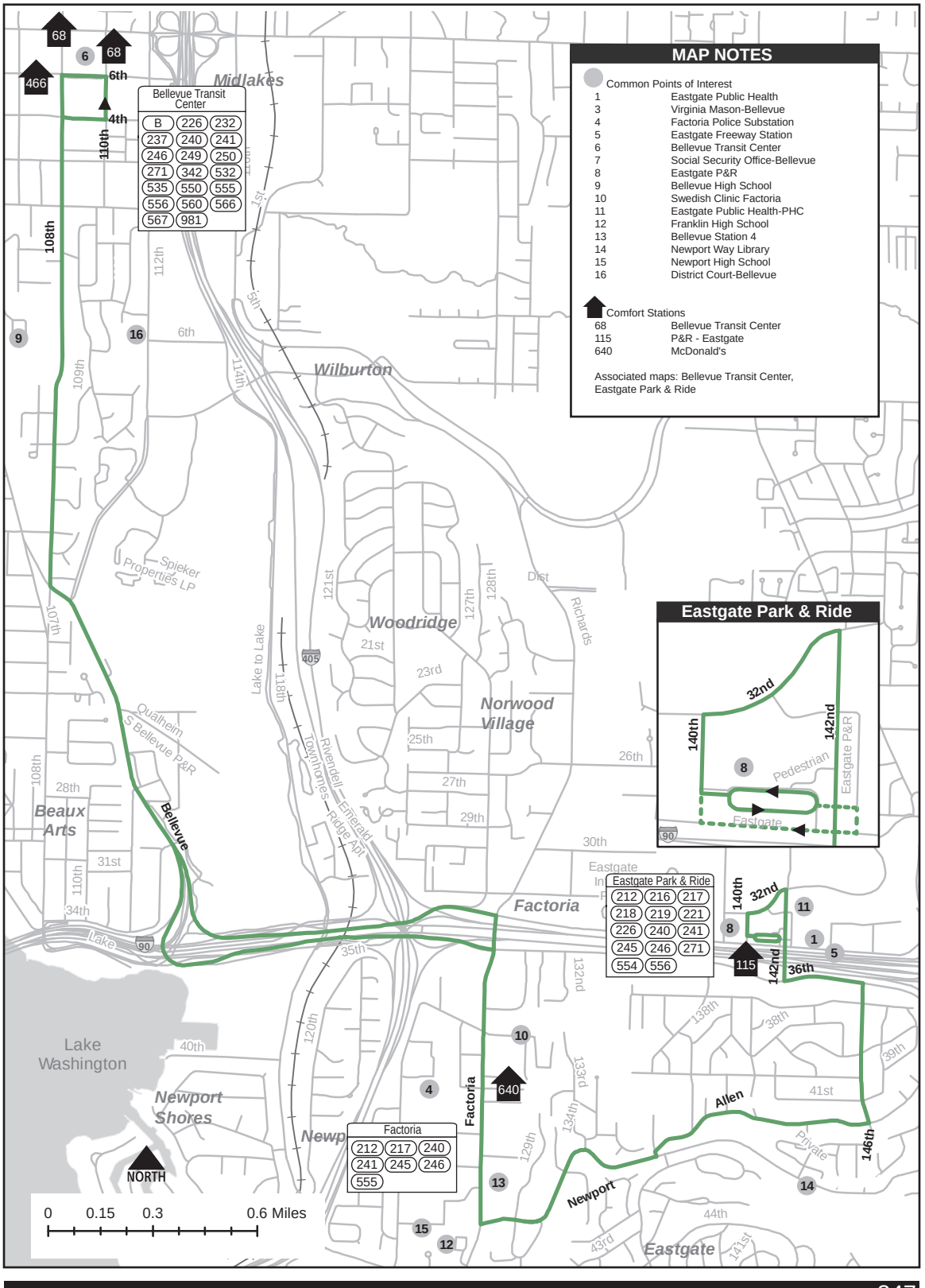
MAP NOTES
Common Points of Interest
1 Eastgate Public Health
3 Virginia Mason-Bellevue
4 Factoria Police Substation
5 Eastgate Freeway Station
6 Bellevue Transit Center
7 Social Security Office-Bellevue
8 Eastgate P&R
9 Bellevue High School
10 Swedish Clinic Factoria
11 Eastgate Public Health-PHC
12 Franklin High School
13 Bellevue Station 4
14 Newport Way Library
15 Newport High School
16 District Court-Bellevue
Comfort Stations
68 Bellevue Transit Center
115 P&R - Eastgate
640 McDonald's
Associated maps: Bellevue Transit Center, Eastgate Park & Ride
Bellevue Transit Center
B 226 232
237 240 241
246 249 250
271 342 532
535 550 555
556 560 566
567 981
Eastgate Park & Ride
Eastgate Park & Ride
212 216 217
218 219 221
226 240 241
245 246 271
554 556
Factoria
212 217 240
241 245 246
555
Midlakes
Wilburton
Woodridge
Norwood Village
Factoria
Beaux Arts
Lake Washington
Newport Shores
Eastgate
Bellevue
Newport
Allen
Lake to Lake
Spieker Properties LP
Qualheim
S Bellevue P&R
Rivendell Townhomes
Emerald Ridge Apt
Richards
Dist
Pedestrian
Eastgate
Eastgate P&R
NORTH
0 0.15 0.3 0.6 Miles

## Eastgate P&R (via Factoria)

### From: Kirkland Transit Center Bay 4

♦ Kirkland TC Bay 4
C 3 St
L Kirkland Av
C Kirkland Way
R 6 St
C 6 St S
L NE 68 St
C NE 72 Pl
C NE 70 Pl
C NE 70 St
C NE 70 Pl
C NE Old Redmond Rd
R 148 Av NE
L NE 51 St
R 156 Av NE
R Main St
L 140 Av SE
C 145 Pl SE
R SE 24 St (north entrance Bellevue College)
C Kelsey Creek Rd (main rdwy)
L Tyee River Rd
R Coal Creek Rd
L SE 28 St (at traffic circle)
R 148 Av SE
C 150 Av SE
R SE Eastgate Way
R enter P&R (Bus Only)
C through bus loop to Bay 1
C bus loop exit
R 140 Av SE
R SE 32 St
R 142 Pl SE
R SE 36 St
L Factoria Blvd SE
R Coal Creek Pkwy SE
R 124 Av SE
R SE 41 Pl
L Factoria Blvd SE
R SE 36 St
L 142 Pl SE
L SE 32 St
L 140 Av SE
L enter Eastgate P&R
C through bus loop
S Bay 2

***When Scheduled to 124 Av SE/SE 44 St***
Operate regular route
2 124 Av SE
S SE 44 St

***When Not Scheduled Through Bellevue College***
Operate regular route
2 145 Pl SE
L SE 24 St
R 148 Av SE
C regular route

## Kirkland Transit Center Bay 4

### From: Eastgate P&R

♦ Eastgate P&R Bay 2
C bus loop exit
L 140 Av SE
L SE Eastgate Way
L 150 Av SE
C 148 Av SE
L SE 28 St
R Coal Creek Rd (at traffic circle)
L Tyee River Rd
C Kelsey Creek Rd (main rdwy)
L 145 Pl SE
C 140 Av SE
R Main St
L 156 Av NE
2 Overlake TC Bay 8
L NE 51 St
R 148 Av NE
L NE Old Redmond Rd
C NE 70 Pl
C NE 70 St
C NE 70 Pl
L enter Houghton P&R
R "Bus Only" W/B rdwy
2 Bay 2
R 116 Av NE
L NE 70 Pl
C NE 72 Pl
C NE 68 Pl
R 6 St S
C 6 St
L Central Way
L 3 St
2 Kirkland TC Bay 4

***When Scheduled from 124 Av SE/SE 44 St***
♦ 124 Av SE
R SE 41 St
L Factoria Blvd SE
R SE 36 St
L 142 Pl SE
L SE 32 St
L 140 Av SE
L enter P&R
C through bus loop
2 Bay 2
C regular route

***When Not Scheduled Through Bellevue College***
Operate regular route
2 148 Av SE
L SE 24 St
R 145 Pl SE
C regular route

| *To* | | *Base* | |
|---|---|---|---|
| Factoria | 0760 | Bellevue Base | 04D2 |
| at 156 Av NE/NE 8 St | 0726 | | |
| at 124 Av SE/SE 44 St | 0094 | | |
| Kirkland | 0775 | | |
| at 156 Av NE/NE 8 St | 077A | | |

**Awareness Areas**
*Eastgate P&R*
*148 Av NE/SE 28 St*
*156 Av NE/NE 20 St*

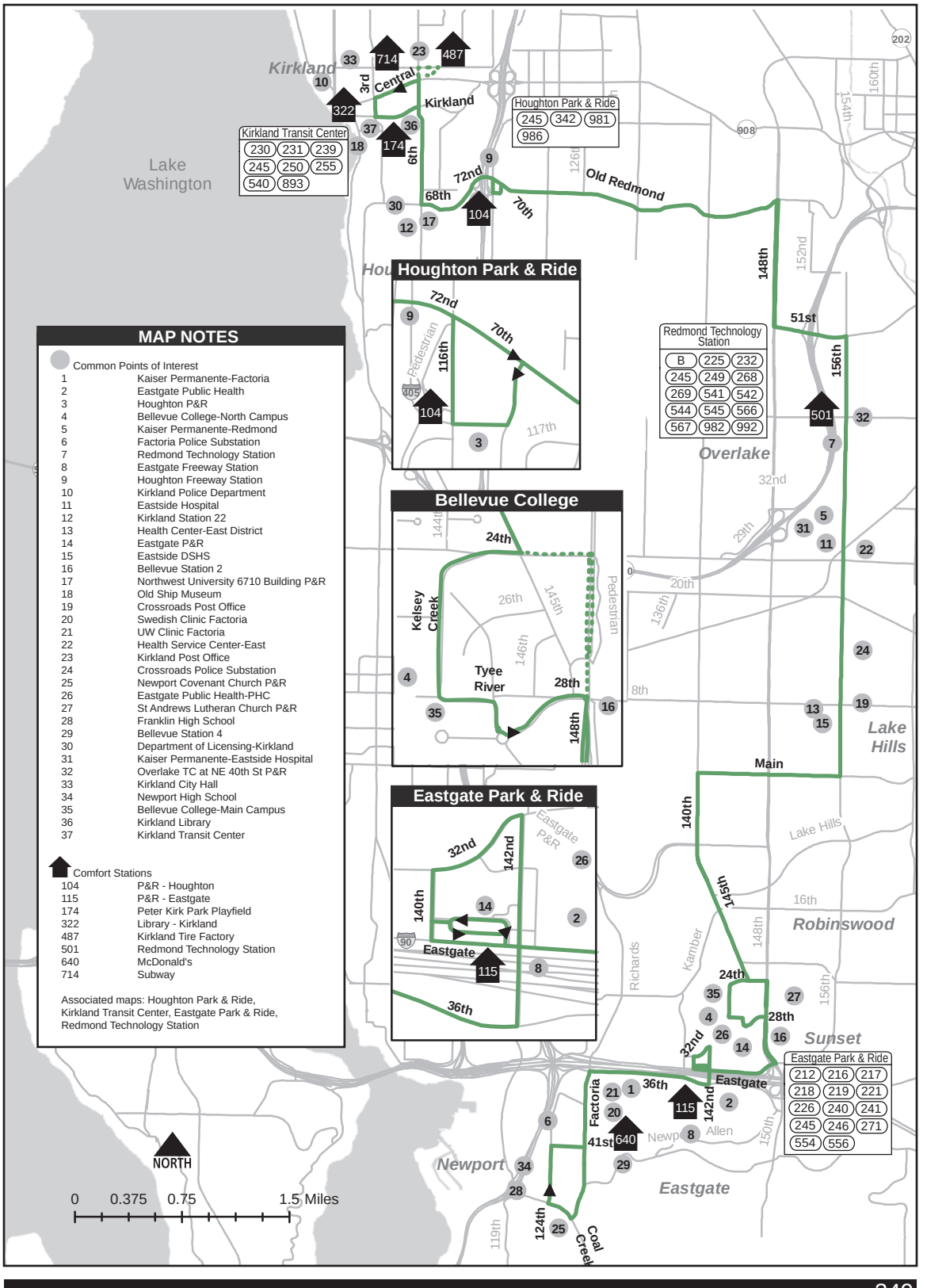


## MAP NOTES

Common Points of Interest

| | |
|---|---|
| 1 | Kaiser Permanente-Factoria |
| 2 | Eastgate Public Health |
| 3 | Houghton P&R |
| 4 | Bellevue College-North Campus |
| 5 | Kaiser Permanente-Redmond |
| 6 | Factoria Police Substation |
| 7 | Redmond Technology Station |
| 8 | Eastgate Freeway Station |
| 9 | Houghton Freeway Station |
| 10 | Kirkland Police Department |
| 11 | Eastside Hospital |
| 12 | Kirkland Station 22 |
| 13 | Health Center-East District |
| 14 | Eastgate P&R |
| 15 | Eastside DSHS |
| 16 | Bellevue Station 2 |
| 17 | Northwest University 6710 Building P&R |
| 18 | Old Ship Museum |
| 19 | Crossroads Post Office |
| 20 | Swedish Clinic Factoria |
| 21 | UW Clinic Factoria |
| 22 | Health Service Center-East |
| 23 | Kirkland Post Office |
| 24 | Crossroads Police Substation |
| 25 | Newport Covenant Church P&R |
| 26 | Eastgate Public Health-PHC |
| 27 | St Andrews Lutheran Church P&R |
| 28 | Franklin High School |
| 29 | Bellevue Station 4 |
| 30 | Department of Licensing-Kirkland |
| 31 | Kaiser Permanente-Eastside Hospital |
| 32 | Overlake TC at NE 40th St P&R |
| 33 | Kirkland City Hall |
| 34 | Newport High School |
| 35 | Bellevue College-Main Campus |
| 36 | Kirkland Library |
| 37 | Kirkland Transit Center |

Comfort Stations

| | |
|---|---|
| 104 | P&R - Houghton |
| 115 | P&R - Eastgate |
| 174 | Peter Kirk Park Playfield |
| 322 | Library - Kirkland |
| 487 | Kirkland Tire Factory |
| 501 | Redmond Technology Station |
| 640 | McDonald's |
| 714 | Subway |

Associated maps: Houghton Park & Ride, Kirkland Transit Center, Eastgate Park & Ride, Redmond Technology Station

## Eastgate Park & Ride

### From: Bellevue Transit Center

♦ Bellevue TC Bay 1
C 108 Av NE
L Main St
R 112 Av SE
L SE 8 St
R 121 Av SE
C 123 Av SE
C SE 27 St
L 128 Av SE
R SE 26 Pl
C SE 26 St
R Richards Rd
C Factoria Blvd SE
L SE Newport Way
R Somerset Blvd SE
L Highland Dr
C 148 Av SE
C 150 Av SE
L SE Eastgate Way
R enter Eastgate P&R (Bus Only)
C through bus loop
2 Bay 2

***When Scheduled from 124 Av SE/SE 44 St***

♦ 124 Av SE (N/B)
R SE 41 Pl
R Factoria Blvd SE
C regular route
2 Eastgate P&R bus loop
S Bay 2

## Bellevue Transit Center

### From: Eastgate Park & Ride

♦ Layover A
C through bus loop
2 Bay 1
C bus loop exit
L 140 Av SE
L SE Eastgate Way
R 150 Av SE
C 148 Av SE
C Highland Dr
R Somerset Blvd SE
L SE Newport Way
R Factoria Blvd SE
C Richards Rd
L SE 26 St
C SE 26 Pl
L 128 Av SE
R SE 27 St
C 123 Av SE
C 121 Av SE
L SE 8 St
R 112 Av SE
L Main St
R 108 Av NE
C Bellevue TC Bay 12
C 108 Av NE
L NE 8 St
R 100 Av NE
L NE 23 St
R 98 Av NE
L NE 24 St
R 92 Av NE
R enter roundabout
C through roundabout
2 92 Av NE S/B
C 92 Av NE S/B
2 bus stop (in Bus-Only pullout adjacent to travel lane)
C 92 Av NE
L NE 24 St
R 100 Av NE
L NE 8 St
R 108 Av NE
S Bellevue TC Bay 1

**Awareness Areas**
*Bellevue TC*
*Eastgate P&R*

| *To* | | *Base* | |
|---|---|---|---|
| Eastgate Park & Ride | 01ED | East Base | 04D2 |
| Clyde Hill | 0162 | | |
| at 92nd Ave NE/NE 28th Pl | 00FF | | |

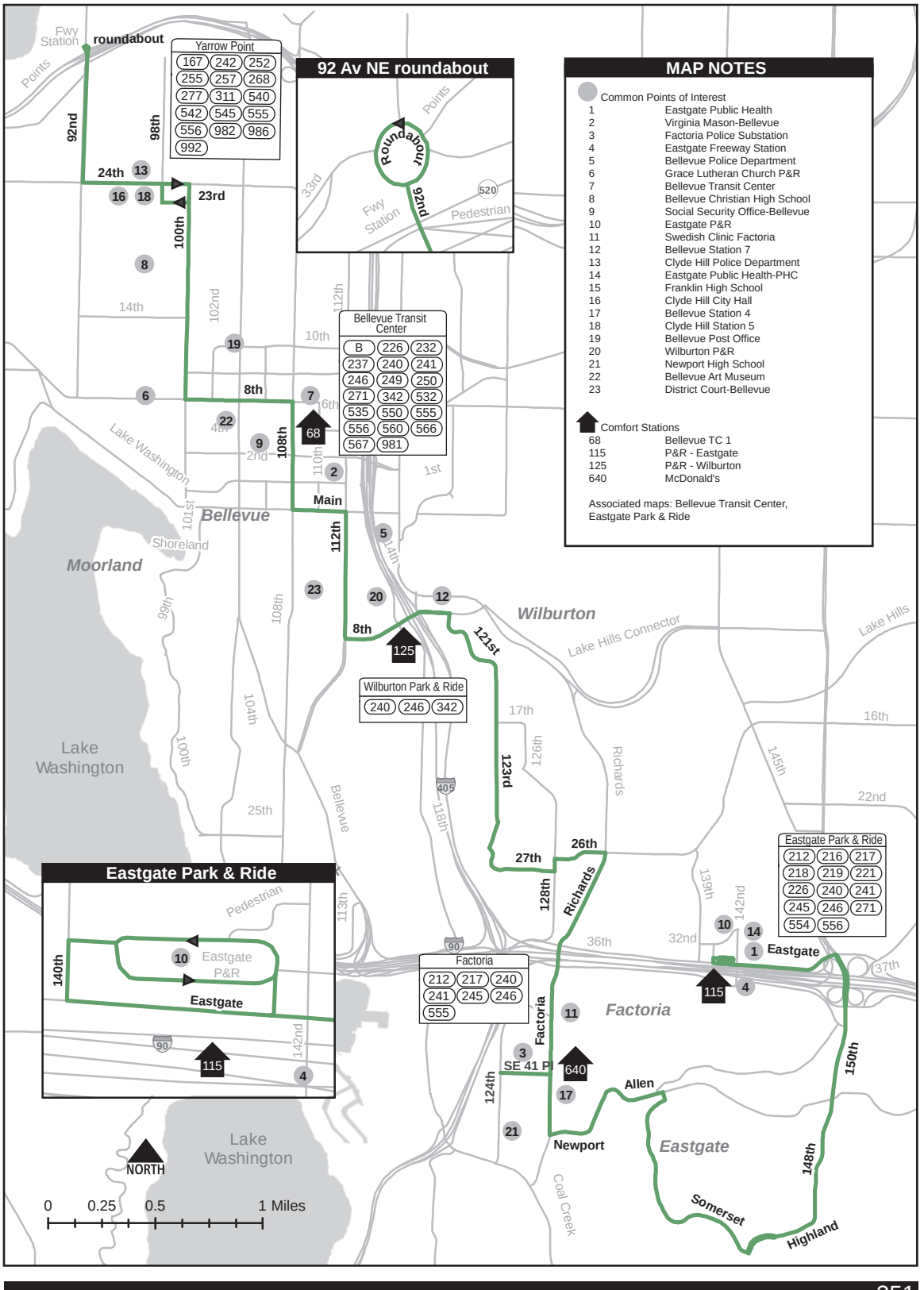


## MAP NOTES

Common Points of Interest

| | |
|---|---|
| 1 | Eastgate Public Health |
| 2 | Virginia Mason-Bellevue |
| 3 | Factoria Police Substation |
| 4 | Eastgate Freeway Station |
| 5 | Bellevue Police Department |
| 6 | Grace Lutheran Church P&R |
| 7 | Bellevue Transit Center |
| 8 | Bellevue Christian High School |
| 9 | Social Security Office-Bellevue |
| 10 | Eastgate P&R |
| 11 | Swedish Clinic Factoria |
| 12 | Bellevue Station 7 |
| 13 | Clyde Hill Police Department |
| 14 | Eastgate Public Health-PHC |
| 15 | Franklin High School |
| 16 | Clyde Hill City Hall |
| 17 | Bellevue Station 4 |
| 18 | Clyde Hill Station 5 |
| 19 | Bellevue Post Office |
| 20 | Wilburton P&R |
| 21 | Newport High School |
| 22 | Bellevue Art Museum |
| 23 | District Court-Bellevue |

Comfort Stations

| | |
|---|---|
| 68 | Bellevue TC 1 |
| 115 | P&R - Eastgate |
| 125 | P&R - Wilburton |
| 640 | McDonald's |

Associated maps: Bellevue Transit Center, Eastgate Park & Ride

## Redmond Technology Station

### From: Bellevue Way SE/112 Av SE

♦ Bellevue Way SE/
(ns) 112 Av SE
C Bellevue Way SE
R SE 30 St
C 113 Av SE
C SE 34 St
L 108 Av SE
R 106 Av SE
L SE 30 St
R 105 Av SE
L SE 28 St
R 104 Av SE
R SE 10 St
L Bellevue Way SE
R Main St
L 108 Av NE
2 Bellevue TC Bay 12
C 108 Av NE
L NE 10 St
R Bellevue Way NE
C Lk Washington Blvd NE
R Northup Way
L 108 Av NE
L S Kirkland P&R
2 stop
L 107 Ln NE (exit rdwy)
L NE 38 Pl
R 108 Av NE
L Northup Way
C NE 20 St
L 140 Av NE
R NE 24 St
L NE 29 Pl
L 148 Av NE
R NE 36 St
C through roundabout
2 152 Av NE
C 152 AV NE
L enter Overlake P&R
C through P&R (counter-
clockwise loop)
L 152 Av NE
L NE 24 St
L W Lake Sammamish
Pkwy NE
L NE 40 St
L 156 Av NE
R enter Redmond
Technology Station
2 Bay 4

***When Scheduled to Redmond Technology Station***
S Bay 4

***When Scheduled to Bellevue Transit Center Bay 12***
*Operate regular route*
2 108 Av NE
S Bellevue TC Bay 12

## South Bellevue

### From: Redmond Technology Station

♦ Redmond Technology
Station Bay 4
C through transit center
L 156 Av NE
R NE 40 St
R W Lake Sammamish
Pkwy NE
R NE 24 St
R 152 Av NE
R enter Overlake P&R
C through P&R (counter-
clockwise loop)
R 152 Av NE
C through roundabout
2 NE 36 St
C NE 36 St
L 148 Av NE
R NE 29 Pl
R NE 24 St
L 140 Av NE
R NE 20 St
C Northup Way
R 108 Av NE
L enter S Kirkland P&R
2 stop
L 107 Ln NE (exit rdwy)
R NE 38 Pl
L Lk Wash Blvd NE
C Bellevue Way NE
L NE 10 St
R 108 Av NE
2 Bellevue TC Bay 1
C 108 Av NE
R Main St
L Bellevue Way SE
S (ns) 112 Av SE

***When Scheduled from Bellevue Transit Center Bay 1***
♦ Bellevue TC Bay 1
C regular route

**Awareness Areas**
*Bellevue TC*

| *To* | | *Base* | |
|---|---|---|---|
| Redmond Technology Station (S Kirkland P&R) | 026A | Bellevue Base | 04D2 |
| at Redmond Technology Station | 0270 | | |
| South Bellevue | 0102 | | |
| at S Kirkland Park & Ride | 0103 | | |

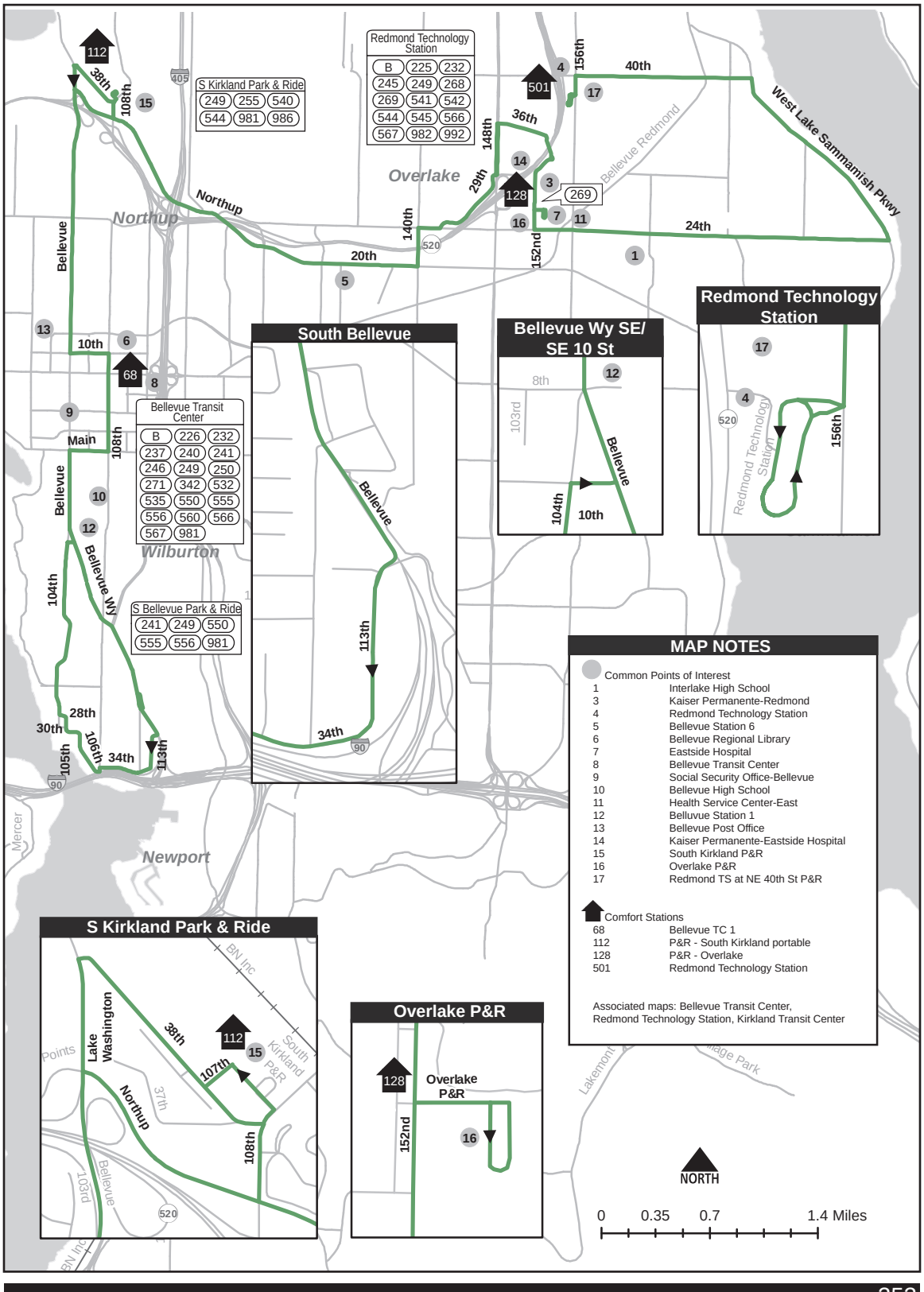


## MAP NOTES

Common Points of Interest

| | |
|---|---|
| 1 | Interlake High School |
| 3 | Kaiser Permanente-Redmond |
| 4 | Redmond Technology Station |
| 5 | Bellevue Station 6 |
| 6 | Bellevue Regional Library |
| 7 | Eastside Hospital |
| 8 | Bellevue Transit Center |
| 9 | Social Security Office-Bellevue |
| 10 | Bellevue High School |
| 11 | Health Service Center-East |
| 12 | Belluvue Station 1 |
| 13 | Bellevue Post Office |
| 14 | Kaiser Permanente-Eastside Hospital |
| 15 | South Kirkland P&R |
| 16 | Overlake P&R |
| 17 | Redmond TS at NE 40th St P&R |

Comfort Stations

| | |
|---|---|
| 68 | Bellevue TC 1 |
| 112 | P&R - South Kirkland portable |
| 128 | P&R - Overlake |
| 501 | Redmond Technology Station |

Associated maps: Bellevue Transit Center, Redmond Technology Station, Kirkland Transit Center

## Bellevue Transit Center

### From: Avondale Rd NE/Avondale Pl NE

♦ Avondale Pl NE
L Avondale Rd NE
L NE Union Hill Rd
R 178 Pl NE
L Bear Creek P&R
R 178 Pl NE
L NE Union Hill Rd
L Avondale Way NE
R Redmond Way
R 164 Av NE (SR-202)
L NE 83 St
2 Redmond TC Bay 4
L 161 Av NE
R Redmond Way
C NE 85 St
C Central Way
L 3 St
2 Kirkland TC Bay 3
C 3 St
C State St
R NE 68 St
C Lakeview Dr NE
L Lake Washington Blvd NE
L Northup Way
L 108 Av NE
L enter S Kirkland P&R
2 stop
L 107 Ln NE (exit rdwy)
L NE 38 Pl
R 108 Av NE
L Northup Way
R 116 Av NE
R NE 10 St
L 110 Av NE
R NE 6 St
S Bellevue TC Bay 10

***When Scheduled from Bear Creek P&R***

♦ Bear Creek P&R
C regular route

***When Not Serving Bear Creek P&R***

Operate regular route

2 Avondale Rd NE
R Avondale Way NE
C regular route

## Avondale Rd NE/Avondale Pl NE

### From: Bellevue Transit Center

♦ Bellevue TC Bay 10
C NE 6 St
R 108 Av NE
R NE 10 St
L 116 Av NE
L Northup Way
R 108 Av NE
L enter S Kirkland P&R
2 stop
L 107 Ln NE (exit rdwy)
R NE 38 Pl
R Lake Washington Blvd NE
R Lakeview Dr NE
C NE 68 St
L State St
C 3 St
2 Kirkland TC Bay 2
C 3 St
R Central Way
C NE 85 St
C NE Redmond Way
L 161 Av NE
R NE 83 St
2 Redmond TC Bay 2
C NE 83 St
R 164 Av NE
L NE Redmond Way
L Avondale Way NE
R NE Union Hill Rd NE
R 178 Pl NE
L Bear Creek P&R
R 178 Pl NE
L NE Union Hill Rd
R Avondale Rd NE
R Avondale Pl NE
S

***When Scheduled to Bear Creek P&R***

Operate regular route

2 Bear Creek P&R
S

***When Not Serving Bear Creek P&R***

Operate regular route

2 Avondale Wy NE
L Avondale Rd NE
C regular route

| *To* | | *Base* | |
|---|---|---|---|
| Bellevue TC (Bear Creek P&R) | 07F9 | Bellevue Base | 04D2 |
| at Bellevue TC | 0160 | | |
| Bear Creek P&R | 02B2 | | |
| Avondale (Bear Creek P&R | 054C | | |
| at Avondale | 07B1 | | |

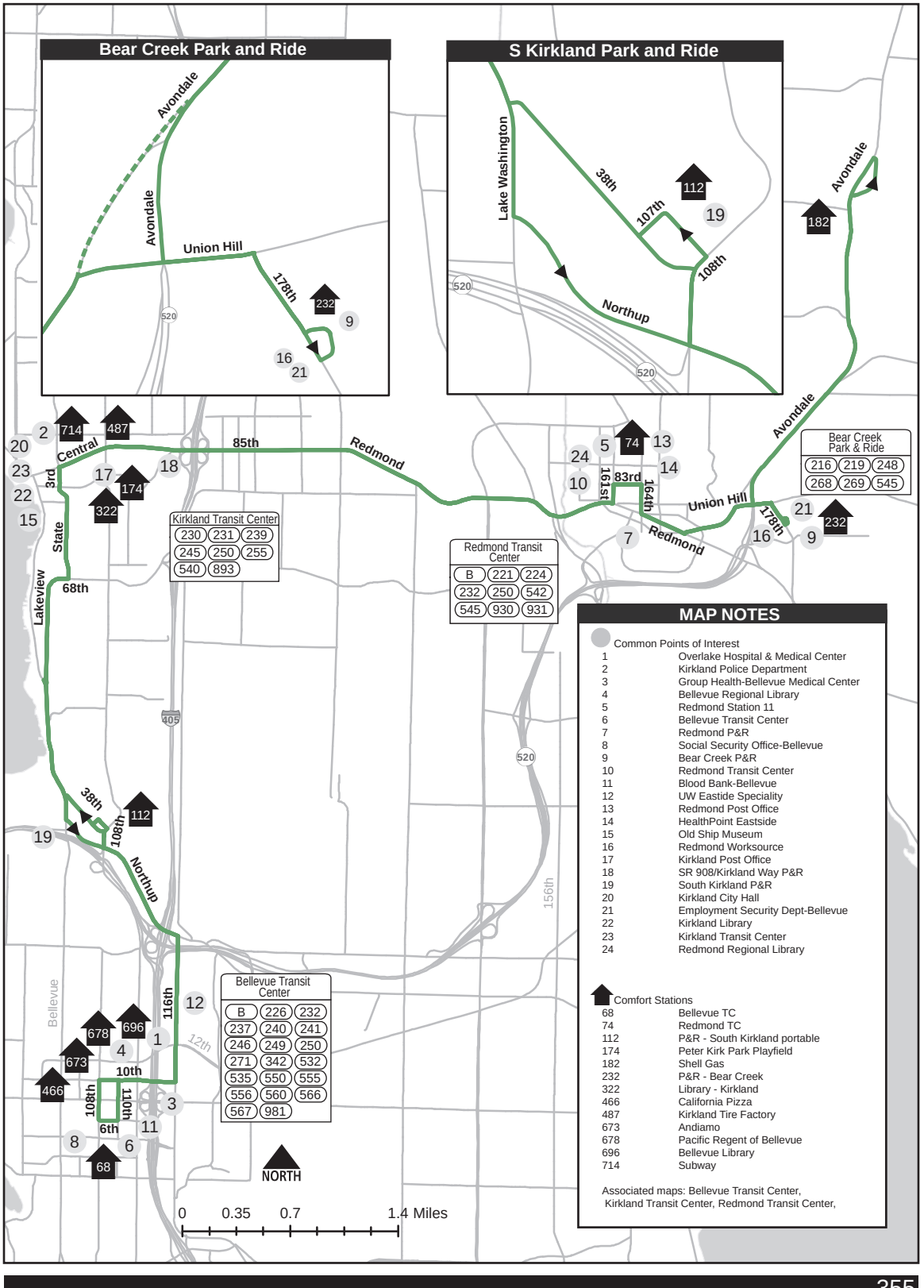


## MAP NOTES

Common Points of Interest

| | |
|---|---|
| 1 | Overlake Hospital & Medical Center |
| 2 | Kirkland Police Department |
| 3 | Group Health-Bellevue Medical Center |
| 4 | Bellevue Regional Library |
| 5 | Redmond Station 11 |
| 6 | Bellevue Transit Center |
| 7 | Redmond P&R |
| 8 | Social Security Office-Bellevue |
| 9 | Bear Creek P&R |
| 10 | Redmond Transit Center |
| 11 | Blood Bank-Bellevue |
| 12 | UW Eastide Speciality |
| 13 | Redmond Post Office |
| 14 | HealthPoint Eastside |
| 15 | Old Ship Museum |
| 16 | Redmond Worksource |
| 17 | Kirkland Post Office |
| 18 | SR 908/Kirkland Way P&R |
| 19 | South Kirkland P&R |
| 20 | Kirkland City Hall |
| 21 | Employment Security Dept-Bellevue |
| 22 | Kirkland Library |
| 23 | Kirkland Transit Center |
| 24 | Redmond Regional Library |

Comfort Stations

| | |
|---|---|
| 68 | Bellevue TC |
| 74 | Redmond TC |
| 112 | P&R - South Kirkland portable |
| 174 | Peter Kirk Park Playfield |
| 182 | Shell Gas |
| 232 | P&R - Bear Creek |
| 322 | Library - Kirkland |
| 466 | California Pizza |
| 487 | Kirkland Tire Factory |
| 673 | Andiamo |
| 678 | Pacific Regent of Bellevue |
| 696 | Bellevue Library |
| 714 | Subway |

Associated maps: Bellevue Transit Center, Kirkland Transit Center, Redmond Transit Center,

## Downtown Seattle

### From: NE 132 st/124 Av NE

♦ NE 132 St (fs 124 Av NE)
C NE 132 St
L 132 Av NE
L NE 143 St
C NE 144 St
L 124 Av NE
R NE 132 St
L 116 Way NE
R enter Kingsgate P&R
C through P&R
R 116 Way NE
L NE 128 St
R HOV entrance S/B I-405
C I-405
R "SR-520 West/ Seattle" (Exit 14B)
C SR-520 (merge left to HOV lane)
L "Bus Only" exit to Clyde Hill/Yarrow Point freeway station

***Slow Order***
*30 mph or less when entering platform area at Yarrow Point Station*

2 Clyde Hill/Yarrow Point freeway station
C SR-520 bus only lane

***Slow Order***
*30 mph or less when entering platform area at Evergreen Point Freeway Station*

2 Evergreen Point freeway station
C SR-520
C enter "I-5 South/ Seattle/Portland"
C I-5
R "Stewart St/Denny Way" (Exit 166)
C Stewart St
L 5 Av (ns) (monorail pillars)
C 5 Av (right lane when clear of pillars)
C 5 Av S
2 S Jackson St stop

**Awareness Areas**
*5 Av/Union St*

## Kingsgate

### From: 5 Av S/S Jackson St

♦ 5 Av S (fs S Jackson St)
C 5 Av
R Marion
L 6 Av
R Olive Way
L enter N/B I-5
C I-5
R "SR-520/Bellevue/ Kirkland" (Exit 168B)
C SR-520 (merge left into HOV lane on main span SR-520)
L "Bus Only" exit to Evergreen Point freeway station

***Slow Order***
*30 mph or less when entering platform area at Evergreen Point Freeway Station*

2 Evergreen Point freeway station SR-520 HOV lane
L "Bus Only" exit to Clyde Hill/Yarrow Point freeway station

***Slow Order***
*30 mph or less when entering platform area at Evergreen Point Yarrow Point Station*

2 Clyde Hill/Yarrow Point freeway station
C SR-520 (merge right)
R enter "North I-405/ Everett" exit
C I-405 (merge left to HOV lane)
L "NE 128 St" HOV Exit
L NE 128 St
R 116 Way NE
L enter Kingsgate P&R
C through P&R
L 116 Way NE
R NE 132 St
L 132 Av NE
L NE 143 St
C NE 144 St
L 124 Av NE
2 NE 137 Pl(fs)

***When Flyover Ramp from SR-520 to I-405 is Congested & When Directed by Coordinator***
Operate regular route
2 enter "North I-405/ Everett" exit
R "South I-405/ Tacoma" exit
R NE 4 St (Exit 13A)
R 112 Av NE
R NE 6 St
L I-405 HOV N/B entrance ramp
C regular route

***Procedure for Use of SR-520/I-405 Reroute:***
*If the operator believes traffic warrants the use of the reroute, but the coordinator has not yet ordered it, the operator may place a RTT to get permission from the coordinator. If the coordinator is unable to respond to your call in a timely fashion, the operator may use these reroutes at their discretion, but is required to complete the notification of the coordinator that the reroute was used.*

| *To* | | *Base* | |
|---|---|---|---|
| Downtown Seattle | 078E | East Base | 04D4 |
| Kingsgate | 078C | | |

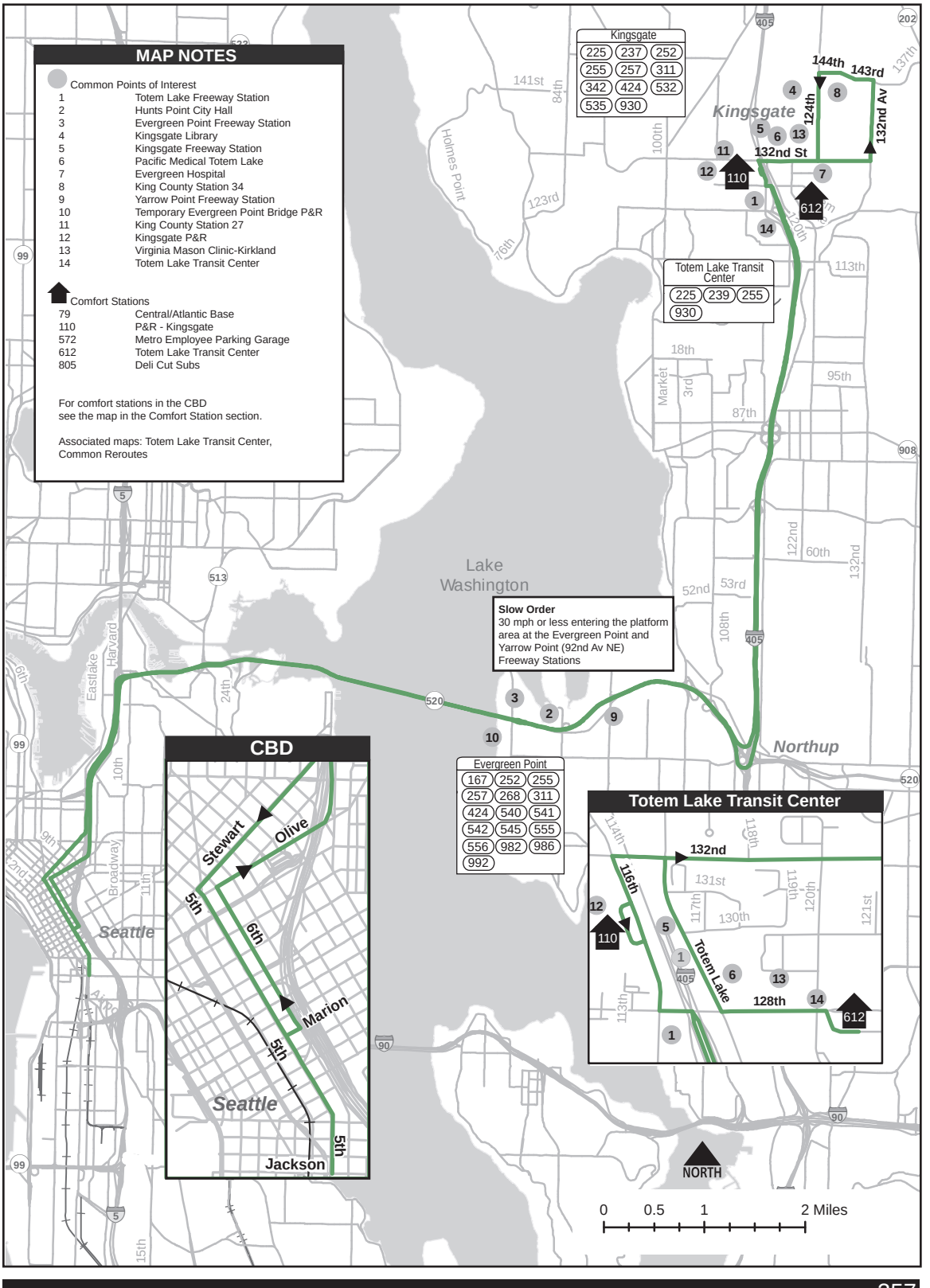
MAP NOTES
Common Points of Interest
1 Totem Lake Freeway Station
2 Hunts Point City Hall
3 Evergreen Point Freeway Station
4 Kingsgate Library
5 Kingsgate Freeway Station
6 Pacific Medical Totem Lake
7 Evergreen Hospital
8 King County Station 34
9 Yarrow Point Freeway Station
10 Temporary Evergreen Point Bridge P&R
11 King County Station 27
12 Kingsgate P&R
13 Virginia Mason Clinic-Kirkland
14 Totem Lake Transit Center
Comfort Stations
79 Central/Atlantic Base
110 P&R - Kingsgate
572 Metro Employee Parking Garage
612 Totem Lake Transit Center
805 Deli Cut Subs
For comfort stations in the CBD see the map in the Comfort Station section.
Associated maps: Totem Lake Transit Center, Common Reroutes
Kingsgate
225 237 252
255 257 311
342 424 532
535 930
Totem Lake Transit Center
225 239 255
930
Evergreen Point
167 252 255
257 268 311
424 540 541
542 545 555
556 982 986
992
Slow Order
30 mph or less entering the platform area at the Evergreen Point and Yarrow Point (92nd Av NE) Freeway Stations
CBD
Stewart
Olive
5th
6th
Marion
Jackson
Seattle
Totem Lake Transit Center
132nd
116th
Totem Lake
128th
Kingsgate
144th
143rd
124th
132nd Av
132nd St
Northup
Lake Washington
Holmes Point
Eastlake
Harvard
Broadway
NORTH
0 0.5 1 2 Miles



"A relaxed mind is a healthy recipe for a good day's work."

**Loren Reisig**
North Base
Operator of the Month
May 2020

"Do not stress out over things you cannot control, take a deep breath and chill."

**Dermathe Lavelle**
South Base
Operator of the Month
May 2020

"A genuine smile and a meaningful 'hello' says a lot about your character."

**Billy Gabalis**
Ryerson May Base
Operator of the Month
May 2020

## Totem Lake Transit Center

### From: University District

♦ NE Pacifiic St
L NE Pacific Pl
R Montlake Blvd NE
2 UW Station Bay 3
C Montlake Blvd E
R enter E/B SR-520 (Bus-Carpool lane)
C SR-520 (merge left into HOV lane on main span of SR-520)
L "Bus Only" exit to Evergreen Point Freeway Station

***Slow Order***
*30 mph or less when entering platform area at Evergreen Point Freeway Station*

2 Evergreen Point Freeway Station
C SR-520 HOV lane
L "Bus Only" exit to Clyde Hill/Yarrow Point Freeway Station

***Slow Order***
*30 mph or less when entering platform area at Yarrow Point Freeway Station*

2 Clyde Hill/Yarrow Point Freeway Station
C SR-520 HOV lane
C "108 Ave NE" HOV exit
L 108 Av NE
L enter S Kirkland P&R
2 stop
L 107 Ln NE (exit rdwy)
L NE 38 Pl
L 108 Av NE
C 6 St S
C 6 St
L Kirkland Way
C Kirkland Av
R 3 St
2 Kirkland TC Bay 2
C 3 St
L Central Way
R Market St
C 98 Av NE
C NE 120 Pl
C 100 Av NE
R NE 124 St
L 116 Av NE
R NE 128 St
R Totem Lake TC rdwy
R clockwise on transit rdwy
2 Totem Lake TC Bay 3
S

| *To* | | *Base* | |
|---|---|---|---|
| Totem Lake Transit Center | 003C | East Base | 04D4 |

# University District

## From: Totem Lake Transit Center

◆ Totem Lake TC Bay 2
C through transit center
L NE 128 St
L 116 Av NE
C 116 Av NE
R NE 124 St
L 100 Av NE
C NE 120 Pl
C 98 Av NE
C Market St
L Central Way
R 3 St
2 Kirkland TC Bay 3
C 3 St
L Kirkland Av
C Kirkland Way
R 6 St
C 6 St S
C 108 Av NE
R enter S Kirkland P&R
2 stop
L 107 Ln NE (exit rdwy)
L NE 38 Pl
R 108 Av NE
R HOV entrance W/B SR-520
C SR-520 HOV lane
L "Bus Only" exit to Clyde Hill/Yarrow Point Freeway Station
2 Clyde Hill/Yarrow Point Freeway Station

***Slow Order***
*30 mph or less when entering platform area at Yarrow Point Freeway Station*

C SR-520 bus only lane
2 Evergreen Point Freeway Station

***Slow Order***
*30 mph or less when entering platform area at Evergreen Point Freeway Station*

C SR-520
R "Montlake Blvd/ University of WA" exit
R Montlake Blvd E
C Montlake Blvd NE
2 UW Station Bay 4
L NE Pacific Pl
S NE Pacific St

### MAP NOTES

Common Points of Interest

| | |
|---|---|
| 1 | University of Washington Medical Center |
| 2 | Totem Lake Freeway Station |
| 3 | Hunts Point City Hall |
| 4 | Evergreen Point Freeway Station |
| 5 | Northwest University |
| 6 | Kirkland Police Department |
| 7 | Holy Spirit Lutheran Church P&R |
| 8 | Northwest University |
| 9 | Pacific Medical Totem Lake |
| 10 | Kirkland Station 22 |
| 11 | Evergreen Hospital |
| 12 | Northwest University 6710 Building P&R |
| 13 | University of Washington |
| 14 | Old Ship Museum |
| 15 | Yarrow Point Freeway Station |
| 16 | Kirkland Post Office |
| 17 | Temporary Evergreen Point Bridge P&R |
| 18 | Kirkland Station 21 |
| 19 | Kingsgate P&R |
| 20 | Virginia Mason Clinic-Kirkland |
| 21 | Department of Licensing-Kirkland |
| 22 | Emerson High School |
| 23 | South Kirkland P&R |
| 24 | Puget Sound Adventist Academy |
| 25 | Montlake Freeway Station |
| 26 | Totem Lake Transit Center |
| 27 | Kirkland City Hall |
| 28 | Kirkland Library |
| 29 | Kirkland Transit Center |

Comfort Stations

| | |
|---|---|
| 112 | P&R - South Kirkland portable |
| 110 | P&R- Kingsgate |
| 174 | Peter Kirk Park Playfield |
| 322 | Library - Kirkland |
| 341 | UW Triangle Garage |
| 505 | UW Police |
| 546 | Agua Verde |
| 612 | Totem Lake Transit Center |
| 714 | Subway |
| 753 | Chevron |
| 804 | Agua Verde Paddle Club |

Associated maps: Kirkland Transit Center, Totem Lake Transit Center, UW Station

| To | | Base | |
|---|---|---|---|
| University District | 05A5 | East Base | 04D4 |

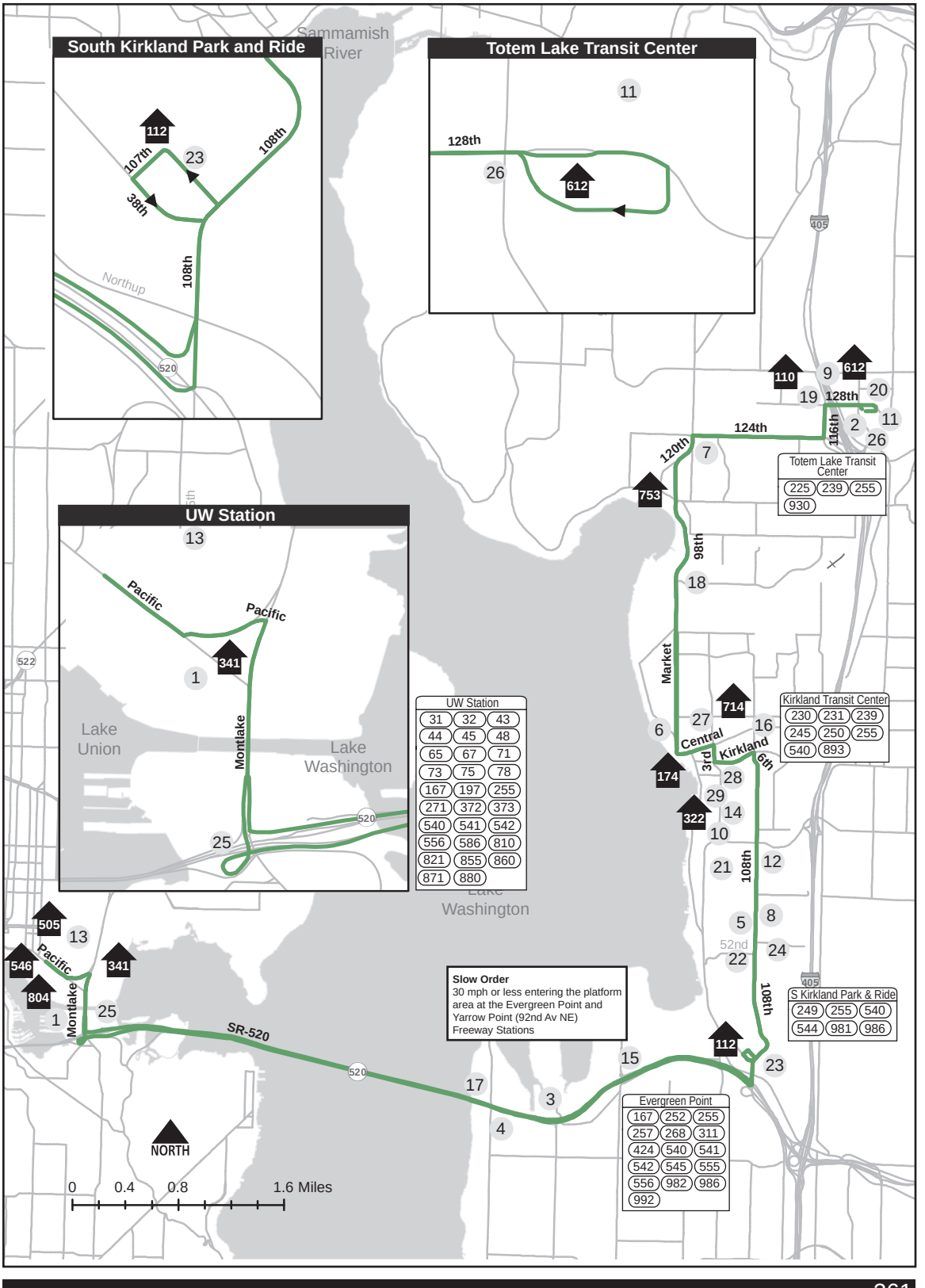
South Kirkland Park and Ride
Totem Lake Transit Center
UW Station
Sammamish River
Lake Union
Lake Washington
Northup
Pacific
Montlake
SR-520
Market
Central
Kirkland
3rd
6th
108th
124th
120th
116th
128th
98th
52nd
NORTH
0 0.4 0.8 1.6 Miles
Totem Lake Transit Center
225 239 255 930
Kirkland Transit Center
230 231 239 245 250 255 540 893
S Kirkland Park & Ride
249 255 540 544 981 986
Evergreen Point
167 252 255 257 268 311 424 540 541 542 545 555 556 982 986 992
UW Station
31 32 43 44 45 48 65 67 71 73 75 78 167 197 255 271 372 373 540 541 542 556 586 810 821 855 860 871 880
Slow Order
30 mph or less entering the platform area at the Evergreen Point and Yarrow Point (92nd Av NE) Freeway Stations

## Downtown Seattle

### From: Brickyard Park & Ride

♦ Juanita Woodinville Way NE
C NE 160 St
R 124 Av NE
R NE 144 St
R 119 Pl NE
C 119 Av NE
L NE 160 St
C Juanita-Woodinville Way NE
L 100 Av NE
L NE 132 St
R 116 Way NE
R enter Kingsgate P&R
C through P&R
R 116 Way NE
L NE 128 St
R HOV enter S/B I-405
C I-405
R "SR-520 West/Seattle" (Exit 14B)
C SR-520 (merge left into HOV lane on main span of SR-520)
L "Bus Only" exit to Clyde Hill/Yarrow Point Freeway Station
2 Clyde Hill/Yarrow Point Freeway Station

***Slow Order***
*30 mph or less when entering platform area at Yarrow Point Freeway Station*

C SR-520 bus only lane
2 Evergreen Point Freeway Station

***Slow Order***
*30 mph or less when entering platform area at Evergreen Point Freeway Station*

C SR-520
C SR-520
C enter "I-5 South/ Seattle/Portland"
C I-5
R "Stewart St/Denny Way" (Exit 166)
C Stewart St
L 5 Av (ns monorail pillars)
C 5 Av (right lane when clear of pillars)
C 5 Av S
S S Jackson St (fs)

**Awareness Areas**
*Olive Way/Boren Av*
*5 Av/Stewart St*

## Kingsgate

### From: 5 Av S/S Jackson St

♦ 5 Av S (fs S Jackson St)
C 5 Av
R Marion St
L 6 Av
R Olive Way
L enter N/B I-5
C I-5
R "SR-520/Bellevue/ Kirkland" (Exit 168B)
C SR-520 (merge left into HOV lane on main span of SR-520)
L "Bus Only" exit to Evergreen Point Freeway Station

***Slow Order***
*30 mph or less when entering platform area at Evergreen Point Freeway Station*

2 Evergreen Point Freeway Station
C SR-520 HOV lane
L "Bus Only" exit to Clyde Hill/Yarrow Point Freeway Station

***Slow Order***
*30 mph or less when entering platform area at Yarrow Point Freeway Station*

2 Clyde Hill/Yarrow Point Freeway Station
C SR-520 (merge right)
R "North I-405/ Everett" exit

C I-405 (left to HOV lane)
L "NE 128 St" HOV exit
L NE 128 St
R 116 Way NE
L enter Kingsgate P&R
C through P&R
L 116 Way NE
L NE 132 St
R 100 Av NE
R Juanita-Woodinville Way NE
C NE 160 St
R 119 Av NE
C 119 Pl NE
L NE 144 St
L 124 Av NE
L NE 160 St
S 116 Av NE (ns)

***When Flyover Ramp from SR-520 to I-405 is Congested & When Directed by Coordinator***
R "South I-405/ Tacoma" exit
R NE 4 St (Exit 13A)
R 112 Av NE
R NE 6 St
L I-405 HOV N/B ramp
C I-405 (left to HOV lane)
C regular route

***Procedure for Use of SR-520/I-405 Reroute:***
*If the operator believes traffic warrants the use of the reroute, but the coordinator has not yet ordered it, the operator may place a RTT to get permission from the coordinator. If the coordinator is unable to respond to your call in a timely fashion, the operator may use these reroutes at their discretion, but is required to complete the notification of the coordinator that the reroute was used.*

| *To* | | *Base* | |
|---|---|---|---|
| Downtown Seattle | 02D8 | East Base | 04D4 |
| Kingsgate | 02D7 | | |

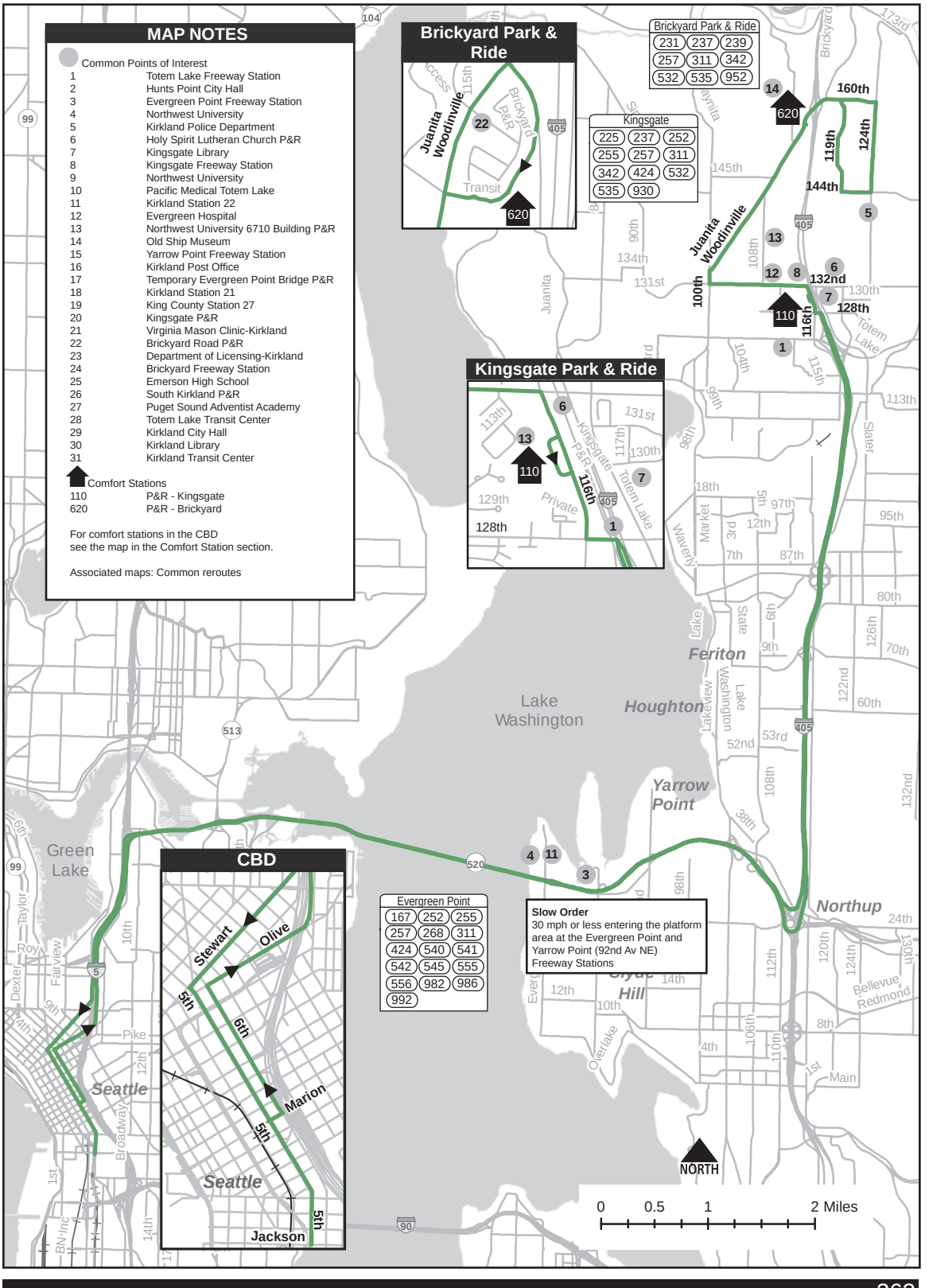
MAP NOTES
Common Points of Interest
1 Totem Lake Freeway Station
2 Hunts Point City Hall
3 Evergreen Point Freeway Station
4 Northwest University
5 Kirkland Police Department
6 Holy Spirit Lutheran Church P&R
7 Kingsgate Library
8 Kingsgate Freeway Station
9 Northwest University
10 Pacific Medical Totem Lake
11 Kirkland Station 22
12 Evergreen Hospital
13 Northwest University 6710 Building P&R
14 Old Ship Museum
15 Yarrow Point Freeway Station
16 Kirkland Post Office
17 Temporary Evergreen Point Bridge P&R
18 Kirkland Station 21
19 King County Station 27
20 Kingsgate P&R
21 Virginia Mason Clinic-Kirkland
22 Brickyard Road P&R
23 Department of Licensing-Kirkland
24 Brickyard Freeway Station
25 Emerson High School
26 South Kirkland P&R
27 Puget Sound Adventist Academy
28 Totem Lake Transit Center
29 Kirkland City Hall
30 Kirkland Library
31 Kirkland Transit Center
Comfort Stations
110 P&R - Kingsgate
620 P&R - Brickyard
For comfort stations in the CBD see the map in the Comfort Station section.
Associated maps: Common reroutes
Brickyard Park & Ride
Juanita Woodinville
Brickyard P&R
Transit
Brickyard Park & Ride
231 237 239
257 311 342
532 535 952
Kingsgate
225 237 252
255 257 311
342 424 532
535 930
Kingsgate Park & Ride
Kingsgate P&R
Totem Lake
Private
Lake Washington
Feriton
Houghton
Yarrow Point
Northup
Green Lake
Seattle
Clyde Hill
Bellevue
Redmond
Overlake
Juanita
Slater
Market
Waverly
State
Lakeview
Washington
Lake
Main
Pike
Broadway
Dexter
Roy
Taylor
Fairview
Everg
Evergreen Point
167 252 255
257 268 311
424 540 541
542 545 555
556 982 986
992
Slow Order
30 mph or less entering the platform area at the Evergreen Point and Yarrow Point (92nd Av NE) Freeway Stations
CBD
Stewart
Olive
5th
6th
Marion
Jackson
NORTH
0 0.5 1 2 Miles

## Downtown Seattle

**From: Redmond-Fall City Rd/185 Av NE**

♦ Redmond-Fall City Rd (SR-202)
L 188 Av NE
L NE 65 St
R 185 Av NE
L NE 68 St
R 180 Av NE
C 178 Pl NE
R enter Bear Creek P&R
C through P&R (counterclockwise)
L 178 Pl NE
R NE 76 St
C enter W/B SR-520
C SR-520
R "NE 51 St" exit
2 NE 51 Freeway Express stop
C collector/distributor lanes
R "NE 40 St" exit
C across NE 40 St
2 Freeway Express stop
C enter W/B SR-520
C SR-520 (merge left to HOV lane)
L "Bus Only" exit to Clyde Hill/Yarrow Point freeway station

***Slow Order***
*30 mph or less when entering platform area at Yarrow Point Freeway Station*

2 Clyde Hill/Yarrow Point freeway station
C SR-520 bus only lane

***Slow Order***
*30 mph or less when entering platform area at Evergreen Point Freeway Station*

2 Evergreen Point freeway station
C SR-520
C enter "I-5 South/ Seattle/Portland"
C I-5
R "Stewart St/Denny Way" (Exit 166)
C Stewart St
L 5 Av (ns monorail pillars)
C 5 Av S (right lane when clear of pillars)
S S Jackson St (fs)

## 185 Av NE/Redmond-Fall City Rd

**From: 5 Av S/S Jackson St**

♦ 5 Av S (fs S Jackson St)
L S Main St
R 4 Av S
C 4 Av
R Olive Way
L enter N/B I-5
C I-5
R "SR-520/Bellevue/ Kirkland" (Exit 168B)
C SR-520 (merge left into HOV lane on main span of SR-520)
L "Bus Only" exit to Evergreen Point freeway station

***Slow Order***
*30 mph or less when entering platform area at Evergreen Point Freeway Station*

2 Evergreen Point freeway station
C SR-520 HOV lane
L "Bus Only" exit to Clyde Hill/Yarrow Point freeway station

***Slow Order***
*30 mph or less when entering platform area at Yarrow Point Freeway Station*

2 Clyde Hill/Yarrow Point freeway station
C SR-520 (merge right)
R "NE 40 St/NE 51 St" exit
2 Freeway Express stop at Overlake TC
C across NE 40 St
C collector/distributor lanes
R "NE 51 St" exit
C across NE 51 St
2 Freeway Express stop
C enter E/B SR-520
C SR-520
C Avondale Rd NE
R NE Union Hill Rd
R 178 Pl NE
L enter Bear Creek P&R
C through P&R (counterclockwise)
L 178 Pl NE
C 180 Av NE
L NE 68 St
R 185 Av NE
L NE 65 St
R 188 Av NE
R Redmond-Fall City Rd (SR-202)
S 185 Av NE (fs)

**Awareness Areas**
*Olive Way/Boren Av*
*5 Av/Stewart St*

| *To* | | *Base* | |
|---|---|---|---|
| Downtown Seattle | 02E9 | East Base | 04D4 |
| Bear Creek Park & Ride | 06D8 | | |

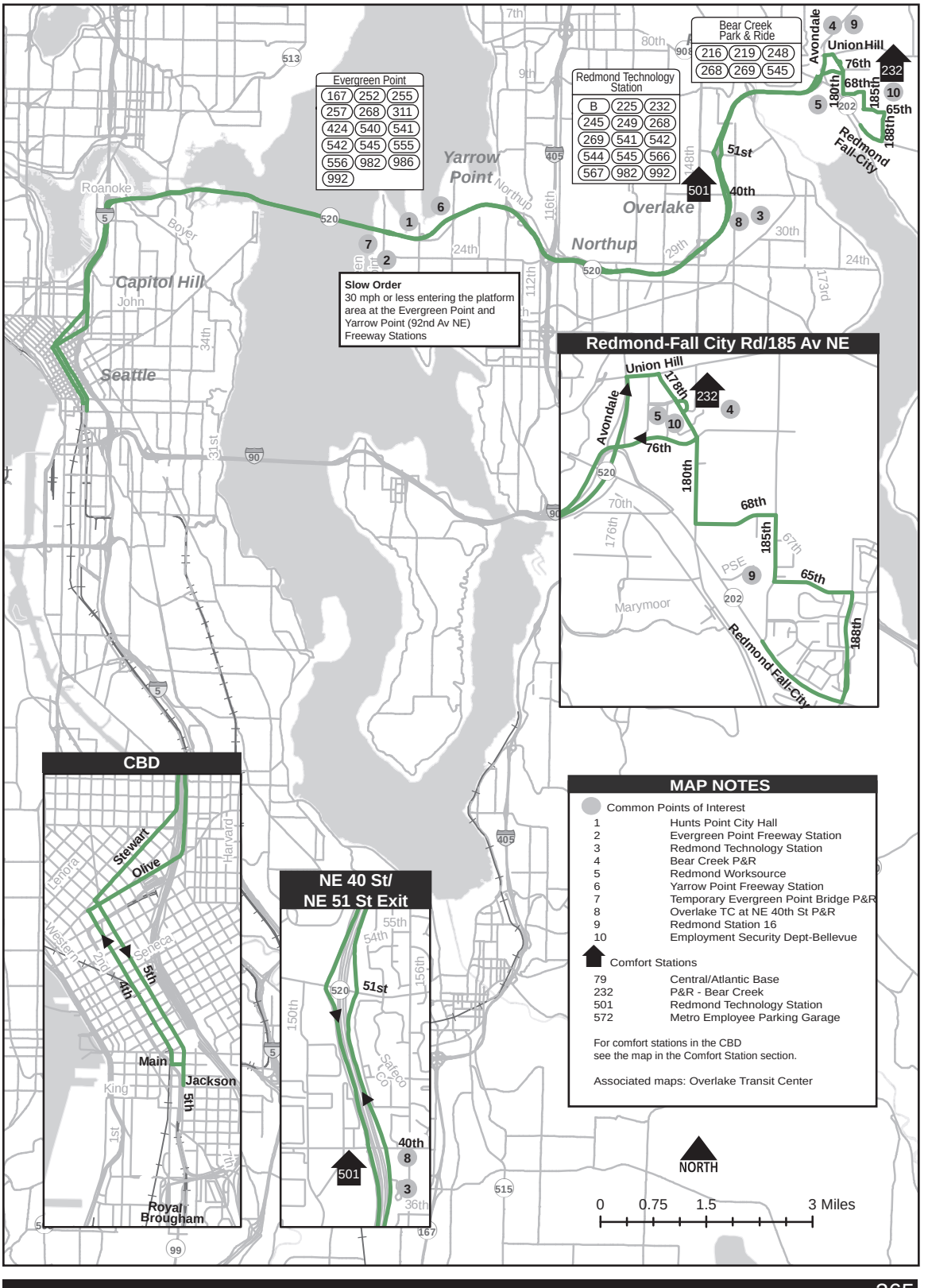
Evergreen Point
167 252 255
257 268 311
424 540 541
542 545 555
556 982 986
992
Redmond Technology Station
B 225 232
245 249 268
269 541 542
544 545 566
567 982 992
Bear Creek Park & Ride
216 219 248
268 269 545
Slow Order
30 mph or less entering the platform area at the Evergreen Point and Yarrow Point (92nd Av NE) Freeway Stations
Redmond-Fall City Rd/185 Av NE
CBD
NE 40 St/ NE 51 St Exit
MAP NOTES
Common Points of Interest
1 Hunts Point City Hall
2 Evergreen Point Freeway Station
3 Redmond Technology Station
4 Bear Creek P&R
5 Redmond Worksource
6 Yarrow Point Freeway Station
7 Temporary Evergreen Point Bridge P&R
8 Overlake TC at NE 40th St P&R
9 Redmond Station 16
10 Employment Security Dept-Bellevue
Comfort Stations
79 Central/Atlantic Base
232 P&R - Bear Creek
501 Redmond Technology Station
572 Metro Employee Parking Garage
For comfort stations in the CBD see the map in the Comfort Station section.
Associated maps: Overlake Transit Center
NORTH
0 0.75 1.5 3 Miles

## Issaquah Transit Center

### From: Overlake Park & Ride

♦ through P&R
R 152 Av NE
C through roundabout
2 NE 31 St
C NE 31 St
L 156 Av NE
R NE 36 St
C 159 Av NE
L NE 40 St
R 148 Av NE
R NE 51 St
L enter E/B SR-520
C SR-520
C Avondale Rd NE
R NE Union Hill Rd
R 178 Pl NE
L enter Bear Creek P&R
C through P&R (counterclockwise)
L 178 Pl NE
C 180 Av NE
L NE 68 St
R 185 Av NE
L NE 65 St
R 188 Av NE
L NE Redmond-Fall City Rd (SR-202)
R Sahalee Way NE
C 228 Av NE
C 228 Av SE
R SE 30 St
L enter S Sammamish P&R
C through P&R loop
2 Bay 1
C through loop
R SE Pine Lake Rd
C Issaquah-Pine Lake Rd SE
C Highlands Dr NE
C 9 Av NE
L "Transit Only" entrance Issaquah Highlands P&R
2 Bay 1
C counterclockwise through P&R to N/B exit
C Highlands Dr NE
L SE Black Nugget Rd
R E Lake Sammamish Pkwy SE
L SE 56 St
C NW Sammamish Rd
C 17 Av NW (Renton-Issaquah Rd SE/ SR-900)
L enter Issaquah TC (Bus Only)
C bus loop
2 Bay 5
S

***When Scheduled from Bear Creek P&R***

♦ Bear Creek P&R
C through Bear Creek P&R (counterclockwise)
L 178 Pl NE
C regular route

***When Scheduled to Issaquah Highlands P&R***

Operate regular route
2 9 Av NE
L "Transit Only" entrance Issaquah Highlands P&R
S Bay 1

## Overlake Park & Ride

### From: Issaquah Transit Center

♦ Bay 5
C 17 Av NW exit (SR-900)
R 17 Av NW (Renton-Issaquah Rd SE/ SR-900)
C NW Sammamish Rd
C SE 56 St
R E Lake Sammamish Pkwy SE
L SE Black Nugget Rd
R Highlands Dr NE
C 9 Av NE
L "Transit Only" Entrance Issaquah Highlands P&R
C through bus loop
2 Bay 1
C through bus loop counterclockwise
2 N/B exit
C Highlands Dr NE
C Issaquah-Pine Lk Rd SE
C SE 30 St
L transit entrance S Sammamish P&R
C through P&R loop
R SE 30 St
L 228 Av SE
C 228 Av NE
C Sahalee Way NE
L NE Redmond-Fall City Rd (SR-202)
R 188 Av NE
L NE 65 St
R 185 Av NE
L NE 68 St
R 180 Av NE
C 178 Pl NE
R enter Bear Creek P&R
C through P&R (counterclockwise)
L 178 Pl NE
R NE 76 St
C enter W/B SR-520
C SR-520
R "NE 51 St" exit
R NE 51 St
L 148 Av NE
L NE 40 St
R 159 Av NE
C NE 36 St
L 156 Av NE
R NE 31 St
C through roundabout
2 152 Av NE
C 152 Av NE
L enter Overlake P&R
S

***When Scheduled from Issaquah Highlands P&R***

♦ Bay 1
C through bus loop (counterclockwise)
2 N/B exit
C regular route

***When Scheduled to Bear Creek P&R***

Operate regular route
2 178 Pl NE
R enter Bear Creek P&R
S Bear Creek P&R bus stop

| *To* | | *Base* | |
|---|---|---|---|
| Issaquah Transit Center | 0434 | Bellevue Base | 04D2 |
| Overlake Park & Ride | 0321 | East Base | 04D4 |
| Issaquah Highlands | 0278 | | |
| Bear Creek | 0538 | | |

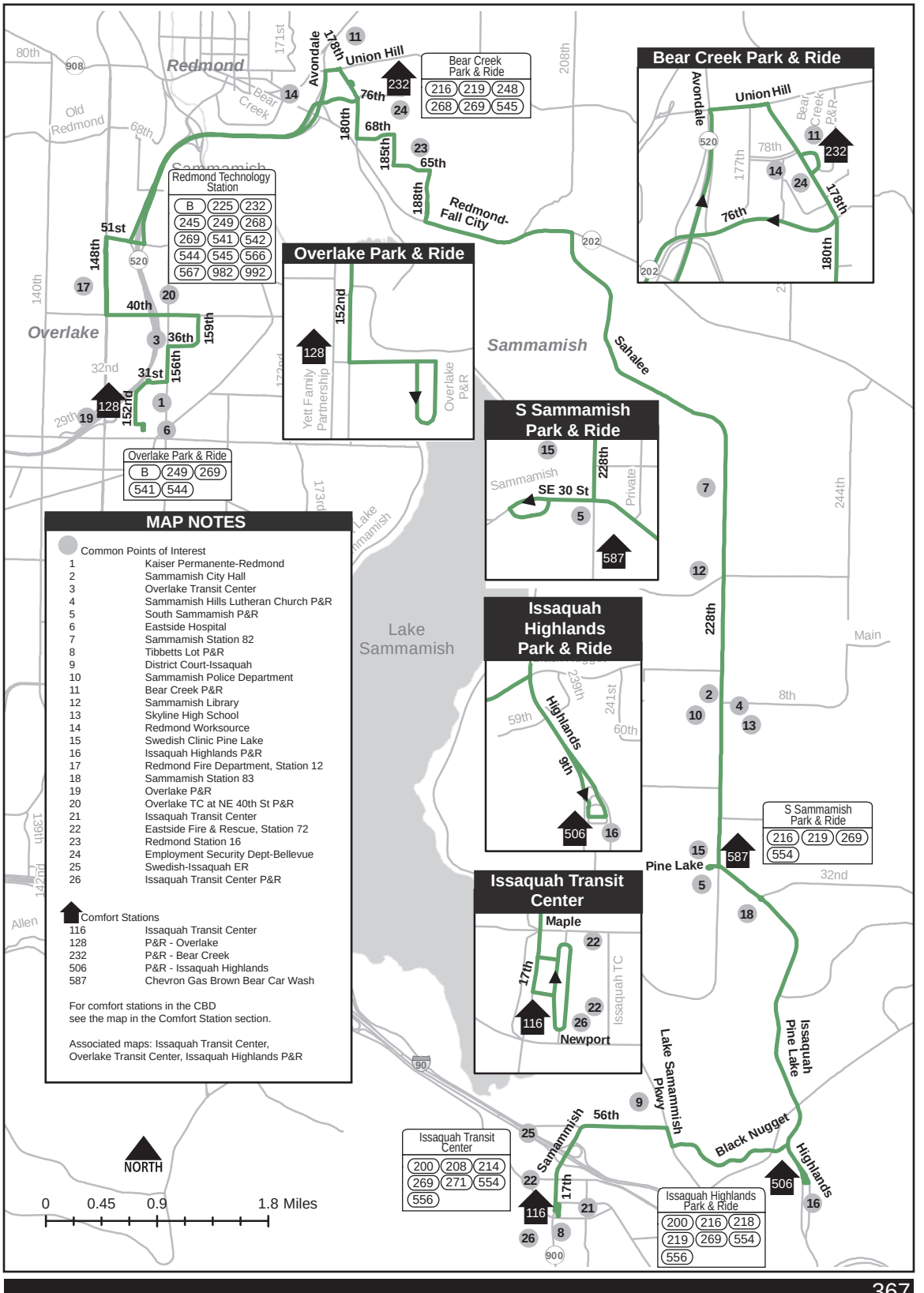


## MAP NOTES

Common Points of Interest

| | |
|---|---|
| 1 | Kaiser Permanente-Redmond |
| 2 | Sammamish City Hall |
| 3 | Overlake Transit Center |
| 4 | Sammamish Hills Lutheran Church P&R |
| 5 | South Sammamish P&R |
| 6 | Eastside Hospital |
| 7 | Sammamish Station 82 |
| 8 | Tibbetts Lot P&R |
| 9 | District Court-Issaquah |
| 10 | Sammamish Police Department |
| 11 | Bear Creek P&R |
| 12 | Sammamish Library |
| 13 | Skyline High School |
| 14 | Redmond Worksource |
| 15 | Swedish Clinic Pine Lake |
| 16 | Issaquah Highlands P&R |
| 17 | Redmond Fire Department, Station 12 |
| 18 | Sammamish Station 83 |
| 19 | Overlake P&R |
| 20 | Overlake TC at NE 40th St P&R |
| 21 | Issaquah Transit Center |
| 22 | Eastside Fire & Rescue, Station 72 |
| 23 | Redmond Station 16 |
| 24 | Employment Security Dept-Bellevue |
| 25 | Swedish-Issaquah ER |
| 26 | Issaquah Transit Center P&R |

Comfort Stations

| | |
|---|---|
| 116 | Issaquah Transit Center |
| 128 | P&R - Overlake |
| 232 | P&R - Bear Creek |
| 506 | P&R - Issaquah Highlands |
| 587 | Chevron Gas Brown Bear Car Wash |

For comfort stations in the CBD see the map in the Comfort Station section.

Associated maps: Issaquah Transit Center, Overlake Transit Center, Issaquah Highlands P&R

# University District

## From: Issaquah Transit Center

♦ Bay 3
C 17 Av NW exit (SR-900)
R 17 Av NW (Renton-Issaquah Rd SE/ SR-900)
L NW Sammamish Rd
C W Lake Sammamish Pkwy SE
R roundabout
C through roundabout
2 S/B Lakemont Blvd SE
R SE Newport Way
R 150 Av SE
R SE 37 St
C "To SE 35 Pl" (left lane)
C through tunnel
L SE Eastgate Way
R enter Eastgate P&R (Transit Only)
C through bus loop to Bay 1
C bus loop exit
L 140 Av SE
L SE Eastgate Way
L 150 Av SE
C 148 Av SE
L SE 28 St
R Coal Creek Rd (at traffic circle)
L Tyee River Rd
C Kelsey Creek Rd (main rdwy)
L 145 Pl SE
C 140 Av SE
L Lake Hills Connector
C 116 Av SE
C 116 Av NE
L NE 4 St
R 112 Av NE
L NE 6 St
2 Bellevue TC Bay 8
R 108 Av NE
L NE 8 St
C NE 1 St
C Lake Washington Blvd
C NE 12 St
R 84 Av NE
L enter W/B SR-520
C SR-520
R "Montlake Blvd/University of WA" exit
R Montlake Blvd E
L NE Pacific St
R 15 Av NE
S NE 42 St

***When Not Scheduled via 160 Av SE/ SE Eastgate Way***

Operate regular route
2 150 Av SE/SE 37 St
C 150 Av SE
L SE Eastgate Way
C regular route

***When Not Scheduled via Bellevue College***

Operate regular route
2 148 Av SE/ SE 28 St
C 148 Av SE
L SE 24 St
R 145 Pl SE
C regular route

***When Scheduled from Newport Way SW/ W Sunset Way***

♦ Newport Way SW
R W Sunset Way
L Front St N
L NW Gilman Blvd
L Maple St NW
C Newport Way NW (straight through intersection with NW Maple St)
R enter Issaquah TC (Bus Only)
C through transit center (clockwise loop)
2 Bay 3
C regular route

**Awareness Areas**
*Bellevue TC*
*Eastgate P&R*
*148 Av NE/SE 28 St*

| *To* | | *Base* | |
|---|---|---|---|
| University District | 02FE | Bellevue Base | 04D2 |
| at Bellevue Transit Center | 05C3 | East Base | 04D4 |

# Issaquah Transit Center

## From: 15 Av NE/NE 43 St

♦ 15 Av NE (fs NE 43 St)
C 15 Av NE
L NE Pacific St
R Montlake Blvd NE
C Montlake Blvd E
2 Montlake Station stop
R enter E/B SR-520 (Bus/Carpool lane)
C SR-520
R "84 Av NE" exit
R 84 Av NE
L NE 12 St
C Lake Washington Blvd
L NE 1 St
C NE 8 St
R 108 Av NE
L enter Bellevue TC
2 Bay 5
C NE 6 St
R 112 Av NE
L NE 4 St
R 116 Av NE
C 116 Av SE
C Lake Hills Connector
R 140 Av SE
C 145 Pl SE
R SE 24 St (north entrance Bellevue College)
C Kelsey Creek Rd (main rdwy)
L Tyee River Rd
R Coal Creek Rd
L SE 28 St (at traffic circle)
R 148 Av SE
C 150 Av SE
R SE Eastgate Way
R enter Eastgate P&R (Transit Only)
C through bus loop to Bay 2
C bus loop exit
L 140 Av SE
L SE Eastgate Way
R SE 35 Pl
C through tunnel
C SE 37 St
L 150 Av SE
L SE Newport Way
L Lakemont Blvd SE (move to far right lane)
R W Lake Sammamish Pkwy SE
C NW Sammamish Rd
R 17 Av NW (Renton-Issaquah Rd SE/ SR-900)
L enter Issaquah TC
L (Bus Only)
C bus loop
2 Bay 1

***When Scheduled to 15220 SE 37 St zone***
Operate regular route
2 SE 37 St
S

***When Scheduled to Newport Way SW/ W Sunset Way***
Operate regular route
2 Issaquah TC Bay 1
C NW Maple St exit
R NW Maple St
L Maple St NW
R NW Gilman Blvd
R Front St N
C Front St S
R Newport Way SW
S

***When Not Scheduled via Bellevue College***
Operate regular route
2 145 Pl SE/SE 24 St
L SE 24 St
R 148 Av SE
C regular route

***When Not Scheduled via 160 Av SE/ SE Eastgate Way***
Operate regular route
2 SE Eastgate Way/ 150 Av SE
R 150 Av SE
L SE Newport Way
C regular route

**Awareness Areas**
*Bellevue TC*
*Eastgate P&R*
*148 Av NE/SE 28 St*

| TO | | Base | |
|---|---|---|---|
| Issaquah Transit Center | 02FC | Bellevue Base | 04D2 |
| at Bellevue Transit Center | 0356 | | |
| Eastgate Park & Ride | 0630 | | |
| at Bellevue Transit Center | 067A | | |
| Eastgate (15220 SE 37 St) | 043B | | |
| at Bellevue Transit Center | 043F | | |
| Issaquah (Newport Way SW/W Sunset Way) | 0793 | | |
| at Bellevue Transit Center | 0355 | | |

## MAP NOTES

Common Points of Interest

| | |
|---|---|
| 1 | University of Washington Medical Center |
| 2 | Eastgate Public Health |
| 3 | Issaquah Police Department |
| 4 | Eastgate Congregational Church P&R |
| 5 | Issaquah City Hall |
| 6 | Midlakes Post Office |
| 7 | Bellevue College-North Campus |
| 8 | Virginia Mason-Bellevue |
| 9 | Bellevue Station 75 |
| 10 | Hunts Point City Hall |
| 11 | Evergreen Point Freeway Station |
| 12 | Virginia Mason Clinic-Issaquah |
| 13 | State Salmon Hatchery |
| 14 | Eastgate Freeway Station |
| 15 | UW Police Department |
| 16 | Issaquah Post Office |
| 17 | University District Post Office |
| 18 | Bellevue Police Department |
| 19 | Grace Lutheran Church P&R |
| 20 | Tibbetts Lot P&R |
| 21 | Bellevue Transit Center |
| 22 | Social Security Office-Bellevue |
| 23 | Eastgate P&R |
| 24 | East King County Convention & Visitors B |
| 25 | Bellevue Station 2 |
| 26 | St Thomas Episcopal Church P&R |
| 27 | University of Washington |
| 28 | Issaquah Library |
| 29 | Bellevue Station 7 |
| 30 | Temporary Evergreen Point Bridge P&R |
| 31 | Issaquah Station 71 |
| 32 | Issaquah Fire HQ |
| 33 | Eastgate Public Health-PHC |
| 34 | St Andrews Lutheran Church P&R |
| 35 | Tibbetts Valley Park P&R |
| 36 | Swedish/Sammamish |
| 37 | Bellevue City Hall |
| 38 | Wilburton P&R |
| 39 | Issaquah Transit Center |
| 40 | Issaquah Station 72 |
| 41 | Burke Memorial Museum |
| 42 | Montlake Freeway Station |
| 43 | Henry Art Gallery |
| 44 | Bellevue College-Main Campus |
| 45 | Bellevue Art Museum |
| 46 | Swedish-Issaquah ER |
| 47 | Issaquah Transit Center P&R |
| 48 | International School |

Comfort Stations

| | |
|---|---|
| 68 | Bellevue TC 2 |
| 68 | Bellevue TC 1 |
| 115 | P&R - Eastgate |
| 116 | Issaquah Transit Center |
| 253 | UW - Burke Museum/Cafe |
| 287 | College Inn Pub |
| 341 | UW Triangle Garage |
| 616 | Issaquah Salmon Hatchery |
| 675 | Denny Hall (DEN) |
| 734 | Odegaard Library |
| 735 | Dempsey Hall |
| 736 | Parrington Hall |
| 737 | Paccar Hall |

Associated maps: Bellevue Transit Center, Issaquah Transit Center, Eastgate Park & Ride, University of Washington, University District

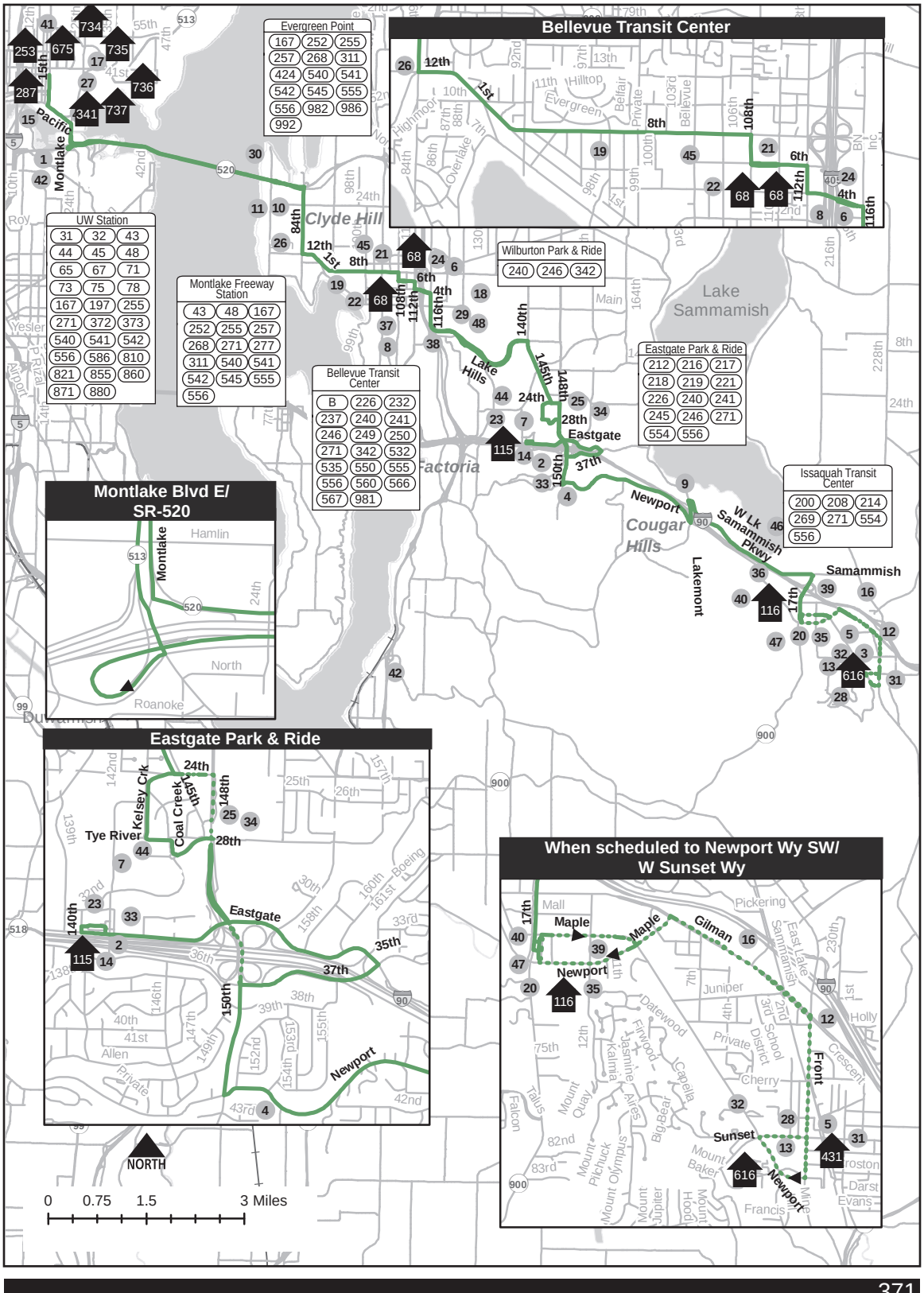
Bellevue Transit Center
Evergreen Point
167 252 255
257 268 311
424 540 541
542 545 555
556 982 986
992
UW Station
31 32 43
44 45 48
65 67 71
73 75 78
167 197 255
271 372 373
540 541 542
556 586 810
821 855 860
871 880
Montlake Freeway Station
43 48 167
252 255 257
268 271 277
311 540 541
542 545 555
556
Wilburton Park & Ride
240 246 342
Bellevue Transit Center
B 226 232
237 240 241
246 249 250
271 342 532
535 550 555
556 560 566
567 981
Eastgate Park & Ride
212 216 217
218 219 221
226 240 241
245 246 271
554 556
Issaquah Transit Center
200 208 214
269 271 554
556
Montlake Blvd E/ SR-520
Eastgate Park & Ride
When scheduled to Newport Wy SW/ W Sunset Wy
Clyde Hill
Lake Sammamish
Lake Hills
Factoria
Cougar Hills
Eastgate
Newport
Samammish
Lakemont
Montlake
Pacific
Tye River
Kelsey Crk
Coal Creek
Maple
Gilman
Front
Sunset
NORTH
0 0.75 1.5 3 Miles



"Don't take things personal."

**Marques Blanchard**
Atlantic Base
Operator of the Month
June 2020

"When unwelcome circumstances arise, don't take it personally. Be professional, be humble, and you'll make a difference."

**Bruce Mar**
Central Base
Operator of the Month
June 2020

"Just remember we are all here to help."

**John Palmquist**
Bellevue Base
Operator of the Month
June 2020

# Downtown Seattle

**From: Aurora Village Transit Center**

## Local

♦ Aurora Village TC Bay 1
C through transit center
R N 200 St
L Aurora Av N
L N 175 St
R enter S/B I-5
C I-5
R "Bus Only" off-ramp (just past NE 145 St off ramp)
2 freeway station
C enter S/B I-5
C I-5
R "NE 50 St/NE 45 St" (Exit 169)
C "NE 45 St" exit
C 5 Av NE
L enter S/B I-5
C I-5
R "Union St" (Exit 165B)
C Union St
L 2 Av
C 2 Av Ext S
C 4 Av S
L Seattle Blvd S (Airport Way S)
R 6 Av S
L S Royal Brougham Way
R enter Atlantic Base NW Yard
2 Lane N9

♦ Aurora Village TC Bay 1
C through transit center

***When Scheduled via 3 Av NW/NW Richmond Beach Rd***

♦ Aurora Village TC Bay 1
C through transit center
R N 200 St
R Aurora Av N
L N 205 St (244 St SW)
C Firdale Av
L 238 St SW
C 100 Av W
C 8 Av NW
L NW Richmond Beach Rd
L 3 Av NW
R NW 200 St
C N 200 St
R Aurora Av N
C regular route

***When I-5 is Congested South of Lake Washington Ship Canal Bridge***

Operate regular route
2 S/B I-5
R "Boylston Av/ Roanoke St" (Exit 168A)
C Boylston Av E
L Lakeview Blvd E
R freeway overpass
C Eastlake Av E
R Stewart St
L 7 Av
R Union St
C regular route

## Express

R N 200 St
L Aurora Av N
L N 175 St
R enter S/B I-5
C I-5
L S/B I-5 "Express Lanes"
C S/B Express Lanes
R "Pike St" exit
C Convention Pl
C Union St
L 2 Av
C 2 Av Ext S
C 4 Av S
L Seattle Blvd S (Airport Way S)
C Airport Way S
R S Massachusetts St
S Airport Way S (fs)

***When Scheduled via 3 Av NW/NW Richmond Beach Rd***

♦ Aurora Village TC Bay 1
C through transit center
R N 200 St
R Aurora Av N
L N 205 St (244 St SW)
C Firdale Av
L 238 St SW
C 100 Av W
C 8 Av NW
L NW Richmond Beach Rd
L 3 Av NW
R NW 200 St
C N 200 St
R Aurora Av N
C regular route

***When Express Lanes Closed***

Operate regular route
2 I-5
C I-5 regular lanes
R "Union St" (Exit 165B)
C Union St
L 2 Av
C regular route

***Express Lanes Advisory***

*Never enter express lanes if signage is blank or closed*

**Awareness Areas**

*2 Av/Union St*
*Unions St/4 Av*

| *To* | | *Express* | | *Base* | |
|---|---|---|---|---|---|
| Downtown Seattle | 02F5 | Downtown Seattle | 05B0 | North Base | 04D5 |
| Downtown Seattle (via Richmond Beach) | 0243 | Downtown Seattle (via Richmond Beach) | 0606 | | |

# Aurora Village Transit Center

**From: 5 Av S/Jackson St**

## Local

- ♦ 5 Av S
- C 5 Av
- R Marion St
- L 6 Av
- R Pike St
- L Bellevue Av
- L E Olive Way
- R enter N/B I-5 regular lanes
- C I-5
- R "NE 45 St/NE 50 St" (Exit 169)
- C "NE 45 St" exit
- C 7 Av NE (operate to left of loading area)
- C enter N/B I-5
- C I-5
- R "NE 145 St/ 5 Av NE" (Exit 175)
- C 5 Av NE
- L enter N/B I-5
- C I-5
- R "NE 175 St/ Aurora Av N" (Exit 176)
- L NE 175 St
- C N 175 St
- R Aurora Av N
- R N 200 St
- L enter Aurora Village TC
- S Bay 1

## Express

- ♦ 5 Av S
- C 5 Av
- R Marion St
- L 6 Av
- R Pike St
- L enter N/B I-5 Express Lanes (if "OPEN" is displayed)
- C I-5 Express Lanes
- C I-5 Regular Lanes
- R "NE 175 St/ Aurora Av N" (Exit 176)
- L NE 175 St
- C N 175 St
- R Aurora Av N
- L south entrance Shoreline P&R
- 2 P&R stop
- R N 192 St
- L Aurora Av N
- R N 200 St
- L enter Aurora Village TC
- S Bay 1

***When Scheduled via 3 Av NW/NW Richmond Beach Rd***

Operate regular route

- 2 Aurora Av N/N 200 St
- C Aurora Av N
- L N 205 St (244 St SW)
- C Firdale Av
- L 238 St SW
- C 100 Av W
- C 8 Av NW
- L NW Richmond Beach Rd
- L 3 Av NW
- R NW 200 St
- C N 200 St
- L enter Aurora Village TC
- S Bay 1

***When Express Lanes are closed at Pike St/I-5***

Operate regular route

- C Pike St
- L Bellevue Av
- L E Olive Way
- R enter N/B I-5 regular lanes
- C I-5
- C regular route

***EK Express Via I-5/NE 145 St***

Operate regular route

- 2 I-5 regular lanes
- R "NE 145 St/ 5 Av NE" (Exit 175)
- C 5 Av NE
- L enter N/B I-5
- C I-5
- C I-5 regular lanes

**Awareness Areas**

*6 Av/Pike St*
*5 Av/Marion St*

***Express Lanes Advisory***

*Never enter express lanes if signage is blank or closed*

| *To* | | *Express* | | *Base* | |
|---|---|---|---|---|---|
| Aurora Villiage | 0632 | Aurora Village | 0634 | North Base | 04D5 |
| | | Aurora Village (via Richmond Beach) | 0636 | | |

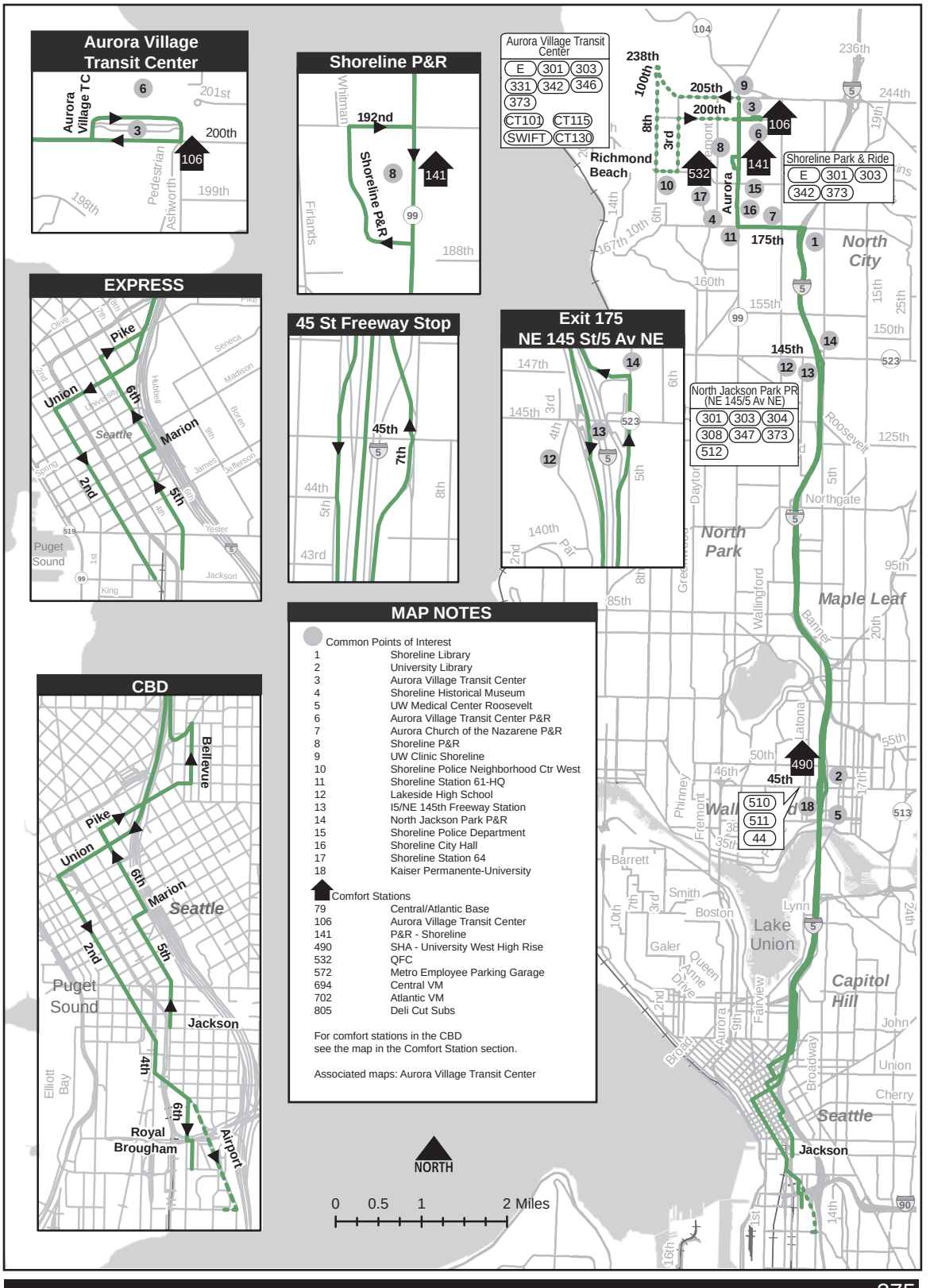
Aurora Village Transit Center
Aurora Village TC
6
201st
3
200th
106
Pedestrian
Ashworth
199th
198th
Shoreline P&R
Whitman
192nd
Shoreline P&R
8
141
99
Firlands
188th
Aurora Village Transit Center
E 301 303
331 342 346
373
CT101 CT115
SWIFT CT130
EXPRESS
Pike
Union
6th
Marion
Seattle
2nd
5th
Seneca
Madison
Boren
James
Jefferson
Yesler
Jackson
King
Puget Sound
45 St Freeway Stop
45th
7th
44th
5th
8th
43rd
Exit 175
NE 145 St/5 Av NE
147th
145th
3rd
4th
14
13
12
523
6th
5th
140th
2nd
Pac
8th
85th
Greenwood
Dayton
North Jackson Park PR
(NE 145/5 Av NE)
301 303 304
308 347 373
512
CBD
Bellevue
Pike
Union
6th
Marion
Seattle
2nd
5th
Puget Sound
Jackson
4th
6th
Royal Brougham
Airport
Elliott Bay
MAP NOTES
Common Points of Interest
1 Shoreline Library
2 University Library
3 Aurora Village Transit Center
4 Shoreline Historical Museum
5 UW Medical Center Roosevelt
6 Aurora Village Transit Center P&R
7 Aurora Church of the Nazarene P&R
8 Shoreline P&R
9 UW Clinic Shoreline
10 Shoreline Police Neighborhood Ctr West
11 Shoreline Station 61-HQ
12 Lakeside High School
13 I5/NE 145th Freeway Station
14 North Jackson Park P&R
15 Shoreline Police Department
16 Shoreline City Hall
17 Shoreline Station 64
18 Kaiser Permanente-University
Comfort Stations
79 Central/Atlantic Base
106 Aurora Village Transit Center
141 P&R - Shoreline
490 SHA - University West High Rise
532 QFC
572 Metro Employee Parking Garage
694 Central VM
702 Atlantic VM
805 Deli Cut Subs
For comfort stations in the CBD
see the map in the Comfort Station section.
Associated maps: Aurora Village Transit Center
NORTH
0 0.5 1 2 Miles
238th
205th
200th
100th
8th
3rd
Richmond Beach
Aurora
175th
Shoreline Park & Ride
E 301 303
342 373
North City
160th
155th
150th
145th
Roosevelt
125th
Northgate
North Park
95th
Maple Leaf
85th
Wallingford
Banner
20th
Latona
55th
50th
46th
45th
490
510
511
44
Phinney
Fremont
Wall
35th
Barrett
Smith
Boston
Lynn
Lake Union
Galer
Queen Anne Drive
Capitol Hill
Fairview
Broadway
John
Union
Cherry
Seattle
Jackson
Elliott Bay
Puget Sound
Royal Brougham
Airport
236th
244th
Richmond
Aurora
Shoreline
Lake
Forest
Park
Mountlake
Terrace
Edmonds
Lynnwood
Bothell
Kenmore
Woodinville
Kirkland
Redmond
Bellevue
Mercer
Island
Renton
Tukwila
Seattle
Burien
Des Moines
Federal
Way
Auburn
Kent
Puget
Sound
Vashon
Island
Maury
Island
Olympic
Mountains
Cascade
Mountains

## First Hill

### From: Shoreline P&R

♦ Layover zone
C through P&R
R N 192 St
L Aurora Av N
R N 200 St
L enter Aurora Village TC
2 Bay 3
C through transit center
L N 200 St
R Meridian Av N
L N 175 St
R enter S/B I-5
C I-5
R "Bus Only" off ramp (just past NE 145 St off-ramp)
2 freeway station
C enter S/B I-5
C I-5
R "Northgate Way/ 1 Av NE" (Exit 173)
C E/B "NE Northgate Way" exit
R N Northgate Way
R 1 Av NE
L NE 103 St
R enter Northgate TC
2 Bay 5
C through transit center
R NE 100 St
R 1 Av NE
L enter S/B I-5 Exp Lanes
C I-5 Express Lanes
C "5 Av/Columbia St" exit
L 5 Av
L James St

***Slow Order***
*10 mph or less on James St between 4 Av & 6 Av*

L 9 Av
R Seneca St
R Boren Av
L Jefferson St
C E Jefferson St
S 17 Av

***Limited Stops Southbound***
- Shoreline P&R (at inside layover)
- Aurora Village TC Bay 2
- Meridian Av N/ N 198 St
- Meridian Av N/ N 190 St (fs)
- Meridian Av N/N 185 St (fs)
- Meridian Av N/N 180 St (fs)
- N 175 St/Meridian Av N (fs)
- I-5/NE 145 St freeway stop
- Northgate TC Bay 5
- James St/ 5 Av (fs)
- 9 Av/James S (fs)
- 9 Av/Spring St (ns)
- Seneca St/9 Av (fs)
- Boren Av/Madison St (fs)
- Boren Av/Columbia St (fs)
- E Jefferson St/ Brdwy (fs)
- E Jefferson St/12 Av (fs)
- E Jefferson St/17 Av (fs)

***When Express Lanes are Closed***
Operate regular route
2 NE 100 ST
L N Northgate Way
R enter S/B I-5
C S/B I-5
R "James St" exit
C 6 Av
L James St
C regular route

## Shoreline Park & Ride

### From: E Jefferson St/19 Av

♦ Jefferson st
R 9 Av
L Seneca St
L 5 Av
L enter N/B I-5 Express Lanes
C I-5 Express Lanes
R "Northgate Way" exit
R 1 Av NE
L NE 100 St
L enter Northgate TC
2 Bay 2
L NE 103 St
R 1 Av NE
L first entrance N/B I-5
C N/B I-5
R "NE 145 St/5 Av NE" (Exit 175)
C 5 Av NE
L enter N/B I-5
C I-5
R "NE 175 St/Aurora Av N" (Exit 176)
L NE 175 St
C N 175 St
R Meridian Av N
L N 200 St
S Aurora Village TC Bay 12
C N 200 St
L Aurora Av N
S Shoreline P&R

***Limited Stops Northbound***
- E Jefferson St/17 Av (fs)
- E Jefferson St/12 Av (fs)
- Jefferson St/Brdwy (fs)
- Jefferson St/9 Av (ns)
- 9 Av/James St (fs)
- 9 Av/Columbia St (fs)
- 9 Av/Spring St (fs)
- 5 Av/Spring St (fs)
- Northgate TC Bay 2
- 5 Av NE/ NE 145 St (fs)
- Meridian Av N/N 175 St (fs)
- Meridian Av N/N 180 St (fs)
- Meridian Av N/N 185 St (fs)
- Meridian Av N/ N 190 St (fs)
- Meridian Av N/ N 198 St
- Aurora Village TC Bay 12
- Aurora Av N/N 192 St

***When Express Lanes are Closed***
Operate regular route
2 5 Av
L Cherry St
R enter N/B I-5
C N/B I-5
R "Northgate Way" exit
C regular route

**Awareness Areas**
*Northgate TC*
*9 Av/James St*

***Express Lanes Advisory***
*Never enter express lanes if signage is blank or closed*

| *To* | | *Base* | |
|---|---|---|---|
| First Hill | 0638 | Ryerson Base | 04D8 |
| at Northgate TC Bay 5 | 063A | | |
| Shoreline Park & Ride | 063C | | |

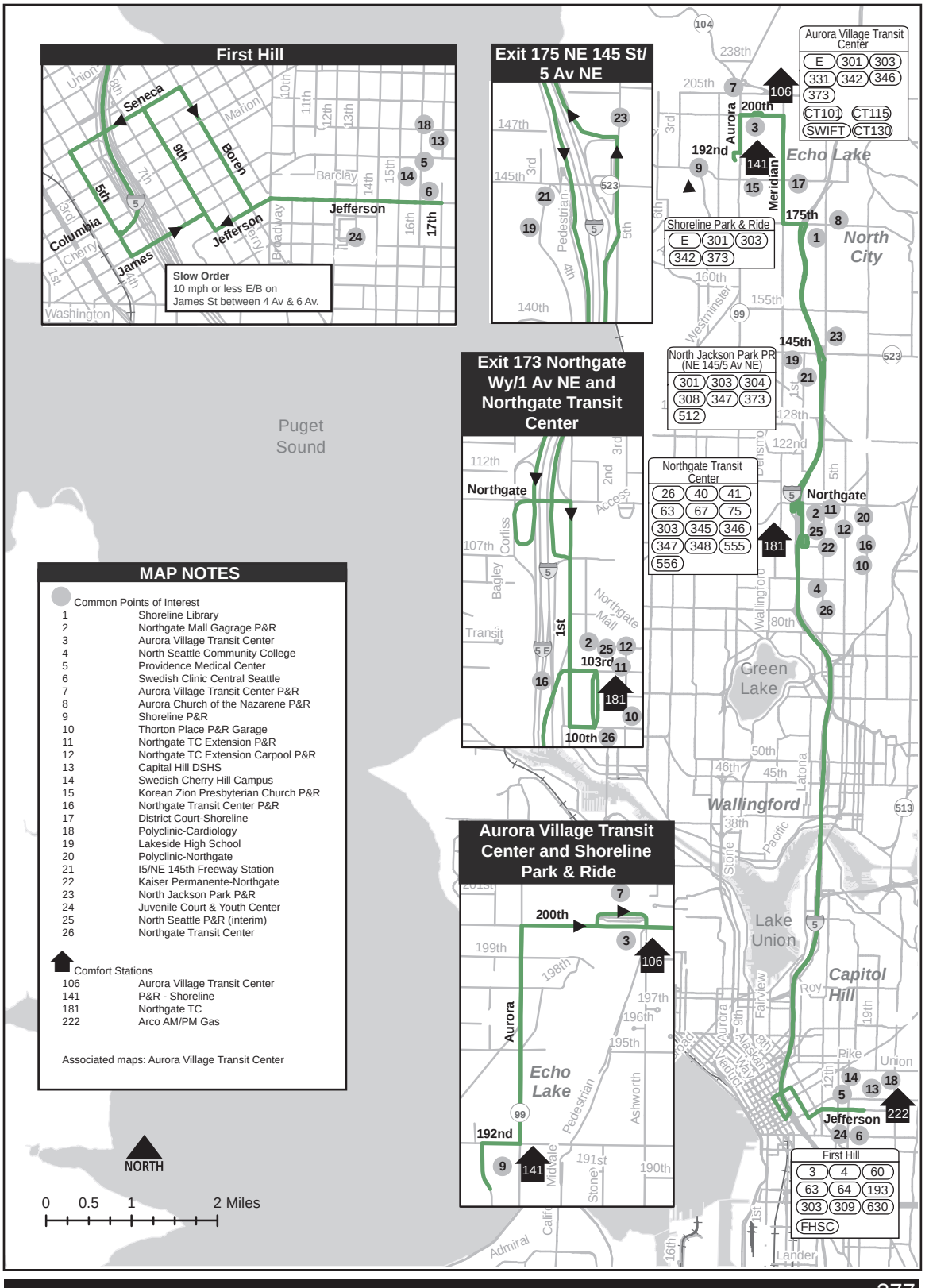


## MAP NOTES

Common Points of Interest

| | |
|---|---|
| 1 | Shoreline Library |
| 2 | Northgate Mall Gagrage P&R |
| 3 | Aurora Village Transit Center |
| 4 | North Seattle Community College |
| 5 | Providence Medical Center |
| 6 | Swedish Clinic Central Seattle |
| 7 | Aurora Village Transit Center P&R |
| 8 | Aurora Church of the Nazarene P&R |
| 9 | Shoreline P&R |
| 10 | Thorton Place P&R Garage |
| 11 | Northgate TC Extension P&R |
| 12 | Northgate TC Extension Carpool P&R |
| 13 | Capital Hill DSHS |
| 14 | Swedish Cherry Hill Campus |
| 15 | Korean Zion Presbyterian Church P&R |
| 16 | Northgate Transit Center P&R |
| 17 | District Court-Shoreline |
| 18 | Polyclinic-Cardiology |
| 19 | Lakeside High School |
| 20 | Polyclinic-Northgate |
| 21 | I5/NE 145th Freeway Station |
| 22 | Kaiser Permanente-Northgate |
| 23 | North Jackson Park P&R |
| 24 | Juvenile Court & Youth Center |
| 25 | North Seattle P&R (interim) |
| 26 | Northgate Transit Center |

Comfort Stations

| | |
|---|---|
| 106 | Aurora Village Transit Center |
| 141 | P&R - Shoreline |
| 181 | Northgate TC |
| 222 | Arco AM/PM Gas |

Associated maps: Aurora Village Transit Center

## Downtown Seattle

### From: Richmond Beach

♦ Richmond Beach Dr NW
L NW 195 Pl
R NW 196 St
C NW 195 St
C NW Richmond Beach Rd
C N Richmond Beach Rd
R Dayton Av N
R Westminster Way N
C Greenwood Av N
L N 145 St
C NE 145 St
R enter S/B I-5
2 freeway stop
C I-5
L S/B I-5 Express lanes
C "5 Av/Columbia St" exit
L 5 Av
C 5 Av S
R Terrace St
R Yesler Way
R 3 Av
C 3 Av
R Virginia St
S

***When Express Lanes are Closed***
Operate regular route
2 S/B I-5
C S/B I-5 regular lanes
R "Columbia St/ James St" (Exit 165A)
C 6 Av
R Columbia St
L 5 Av
C regular route

***Express Lanes Advisory***
*Never enter express lanes if signage is blank or closed*

## Richmond Beach

### From: Eastlake Av E/Aloha St

♦ Eastlake Av E
R Stewart St
L 3 Av
C 3 Av S
L Yesler Way
L Terrace St
L 5 Av S
C 5 Av
C enter N/B I-5 Express Lanes
C I-5 Express Lanes
R "NE 145 St/5 Av NE" (Exit 175)
C 5 Av NE
L NE 145 St
C N 145 St
R Greenwood Av N
C Westminster Way N
L Dayton Av N
L N Richmond Beach Rd
C NW Richmond Beach Rd
C NW 195 St
C NW 196 St
L Richmond Beach Dr NW
S NW 195 Pl (ns)

***When Express Lanes are Closed***
Operate regular route
2 5 Av S
C 5 Av
R Cherry St
L enter N/B I-5
C I-5
R "NE 145 St/5 Av NE" (Exit 175)
C regular route

**Allow off board fare collection in designated area on 3 Av in the CBD.**

**Awareness Areas**
*4 Av/S Washington St*
*3 Av/Pike St*
*3 Av/Pine St*

| *To* | | *Base* | |
|---|---|---|---|
| Downtown Seattle | 0303 | North Base | 04D5 |
| Richmond Beach | 0302 | | |

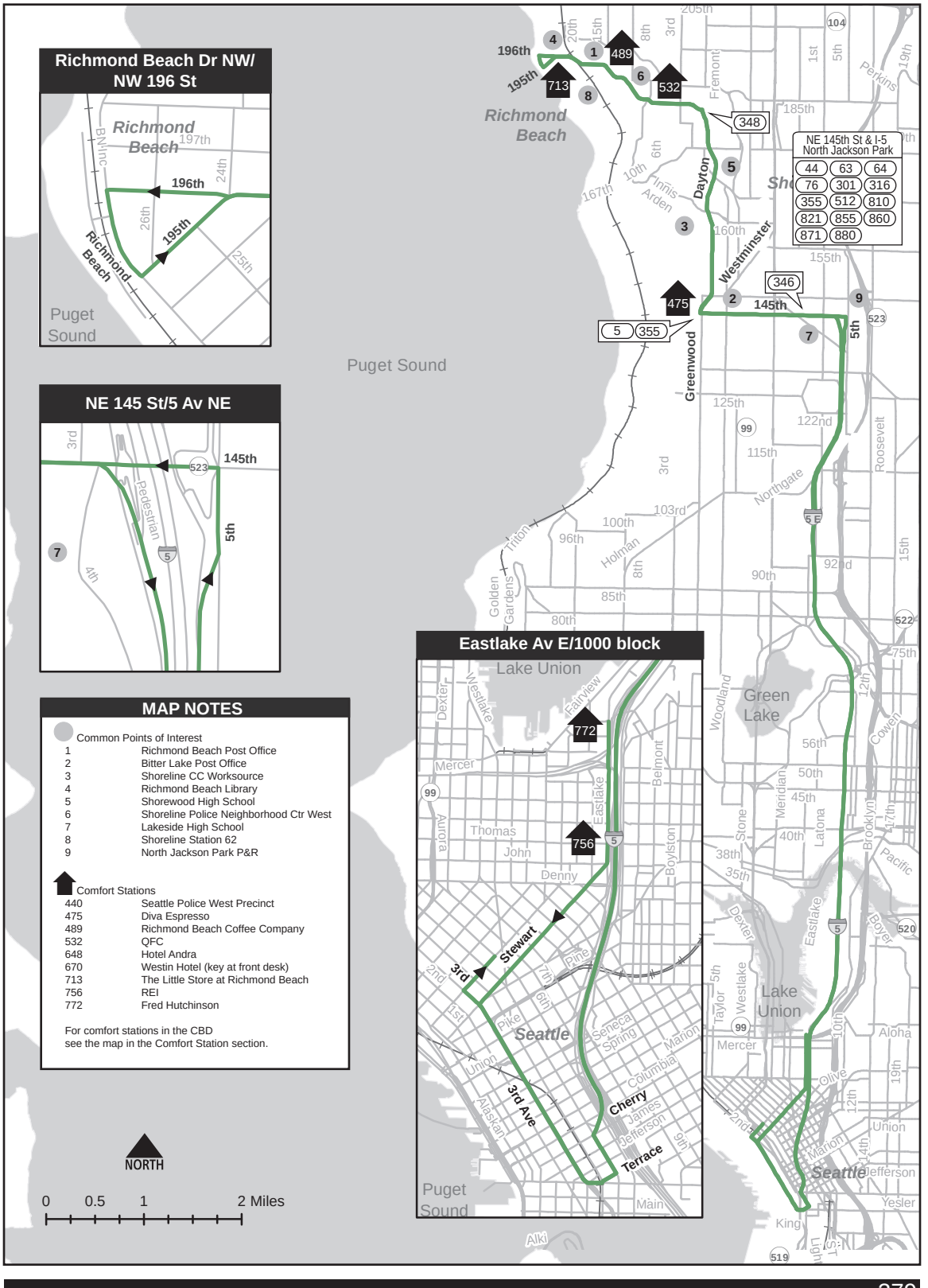


## MAP NOTES

Common Points of Interest

| | |
|---|---|
| 1 | Richmond Beach Post Office |
| 2 | Bitter Lake Post Office |
| 3 | Shoreline CC Worksource |
| 4 | Richmond Beach Library |
| 5 | Shorewood High School |
| 6 | Shoreline Police Neighborhood Ctr West |
| 7 | Lakeside High School |
| 8 | Shoreline Station 62 |
| 9 | North Jackson Park P&R |

Comfort Stations

| | |
|---|---|
| 440 | Seattle Police West Precinct |
| 475 | Diva Espresso |
| 489 | Richmond Beach Coffee Company |
| 532 | QFC |
| 648 | Hotel Andra |
| 670 | Westin Hotel (key at front desk) |
| 713 | The Little Store at Richmond Beach |
| 756 | REI |
| 772 | Fred Hutchinson |

For comfort stations in the CBD see the map in the Comfort Station section.

## Downtown Seattle

**From: 45 Av NE/NE 203 Pl**

♦ Parking lot
C through parking area
R 45 Av NE
R NE 203 Pl
R NE 201 Pl
C NE 197 St
R 40 Pl NE
L 35 Av NE
L Ballinger Way NE
R Bothell Way NE
R NE 145 St
L enter S/B I-5
C through freeway station
C I-5
L enter I-5 Express lanes
C I-5 Express lanes
R "Stewart St" exit
C Stewart St
L 2 Av
C 2 Av Ext S
S S Jackson St

***Limited Stops***
*The first stop to be made inbound after leaving I-5 at the "Stewart St" exit is at 9 Av/Stewart St.*

***Express Lanes Advisory***
*Never enter express lanes if signage is blank or closed*

## Horizon View

**From: 5 Av S/S Jackson St**

♦ 5 Av S
C 5 Av
R Marion St
L 6 Av
R Pike St
L enter N/B I-5 Express Lanes (if "Open" is displayed)
C I-5 Express lanes
C I-5 regular lanes
R "NE 145 St/ 5 Av NE" (Exit 175)
C 5 Av NE
R NE 145 St
L Bothell Way NE
L Ballinger Way NE
R 35 Av NE
R 40 Pl NE
L NE 197 St
C NE 201 Pl
L NE 203 Pl
L 45 Av NE
L enter parking lot
S

***If Express Lanes are Closed***
Operate regular route
2 Pike St
L Bellevue Av
L E Olive Way
R enter to N/B I-5 regular lanes
C regular route

**Awareness Areas**
*4 Av/S Washington St*
*4 Av/University St*
*2 Av/Pike St*
*2 Av/James St*
*Lake City Way NE/ NE 145 St*

| *To* | | *Base* | |
|---|---|---|---|
| Downtown Seattle | 037E | Ryerson Base | 04D8 |
| Horizon View | 01D5 | | |

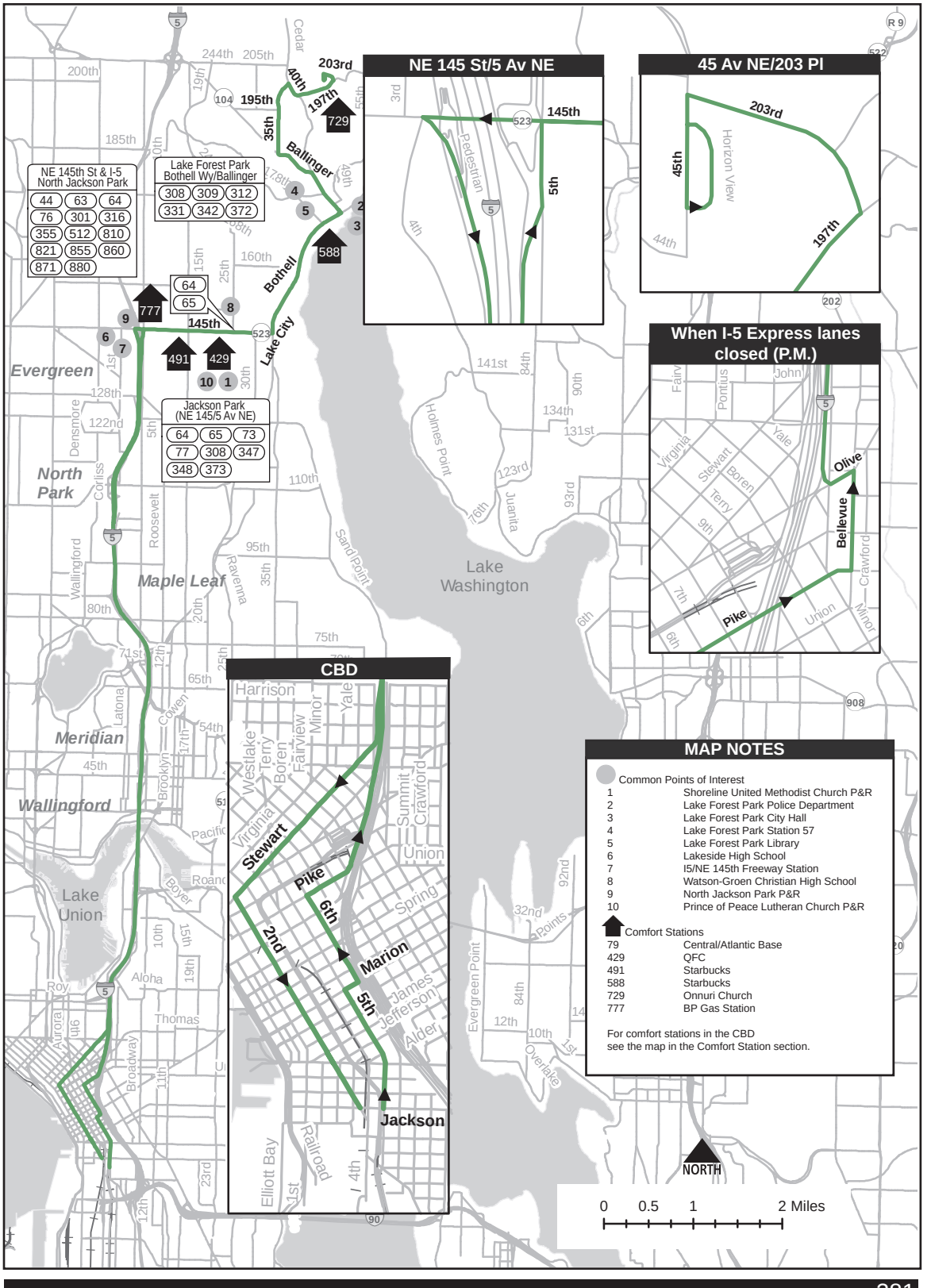


## MAP NOTES

Common Points of Interest

| | |
|---|---|
| 1 | Shoreline United Methodist Church P&R |
| 2 | Lake Forest Park Police Department |
| 3 | Lake Forest Park City Hall |
| 4 | Lake Forest Park Station 57 |
| 5 | Lake Forest Park Library |
| 6 | Lakeside High School |
| 7 | I5/NE 145th Freeway Station |
| 8 | Watson-Groen Christian High School |
| 9 | North Jackson Park P&R |
| 10 | Prince of Peace Lutheran Church P&R |

Comfort Stations

| | |
|---|---|
| 79 | Central/Atlantic Base |
| 429 | QFC |
| 491 | Starbucks |
| 588 | Starbucks |
| 729 | Onnuri Church |
| 777 | BP Gas Station |

For comfort stations in the CBD see the map in the Comfort Station section.

## First Hill

### From: Kenmore Park & Ride

♦ Kenmore P&R lot (inside)
R NE Bothell Way (SR-522)
C Bothell Way NE (SR-522)
C Lake City Way NE (SR-522)
L enter S/B I-5 Express Lanes
R exit S/B I-5 Express lane to Mercer Street
L Fairview Av N
C Boren Av
R 12 Av S
R S Jackson St
S

***Express Stops Southbound***
*Make no stops between Lake City Way NE/ NE 120 St and 12 Av S/ S Jackson St except at:*

- Lake City Way/NE 110 St
- Lake City Way/NE 95 St
- Lake City Way/20 Av NE
- Fairview Av N/Mercer St
- Fairview Av N/Thomas St
- Fairview Av N/John St
- Boren Av/Virginia St
- Boren Av/Pike St
- Boren Av/Seneca St
- Boren Av/Madison St
- Boren Av/Columbia St
- Boren Av/James St
- Boren Av/E Yesler Way
- S Jackson St/12 Av S

*Inbound do not stop at Bothell Way NE/ 39 Av NE*

***Express Lanes Advisory***
*Never enter express lanes if signage is blank or closed*

## Kenmore Park & Ride

### From: 12 Av S/Boren Av

♦ 12 Av S (N/B)
L Boren Av
L Seneca St
R 8 Av
R Virginia St
L Fairview Av
C Fairview Av N
R I-5 Mercer St Express Lanes
L I-5 Express Lanes
L SR-522 exit
C Lake City Way (SR-522)
C Bothell Way NE (SR-522)
C NE Bothell Way (SR-522)

***Slow Order***
*30 mph or less on NE Bothell Way between Ballinger Way NE & 61 Av NE*

L 73 Av NE
R NE 181 St
R enter Kenmore P&R
S

***Express Stops Northbound***
*Make no stops between 12 Av S/S Jackson St and Lake City Way NE/ NE 120 St except at:*

- 12 Av S/S Jackson St
- Boren Av/E Yesler Way
- Boren Av/Jefferson St
- Boren Av/Columbia St
- Boren Av/Madison St
- Seneca St/Terry Av
- 8 Av/Pine St
- Virginia St/9 Av
- Fairview Av/Denny Way
- Fairview Av/Harrison St
- Lake City Way NE/ NE 85 St
- Lake City Way NE/ NE 95 St
- Lake City Way NE/ NE 110 St

**Awareness Areas**
*Lake City Way NE/ NE 145 St*
*Lake City Way NE/ NE 130 St*
*NE Bothell Way/61 Av NE*

| To | | Base | |
|---|---|---|---|
| First Hill | 00B4 | Central Base | 04D3 |
| Kenmore Park & Ride | 00B2 | | |

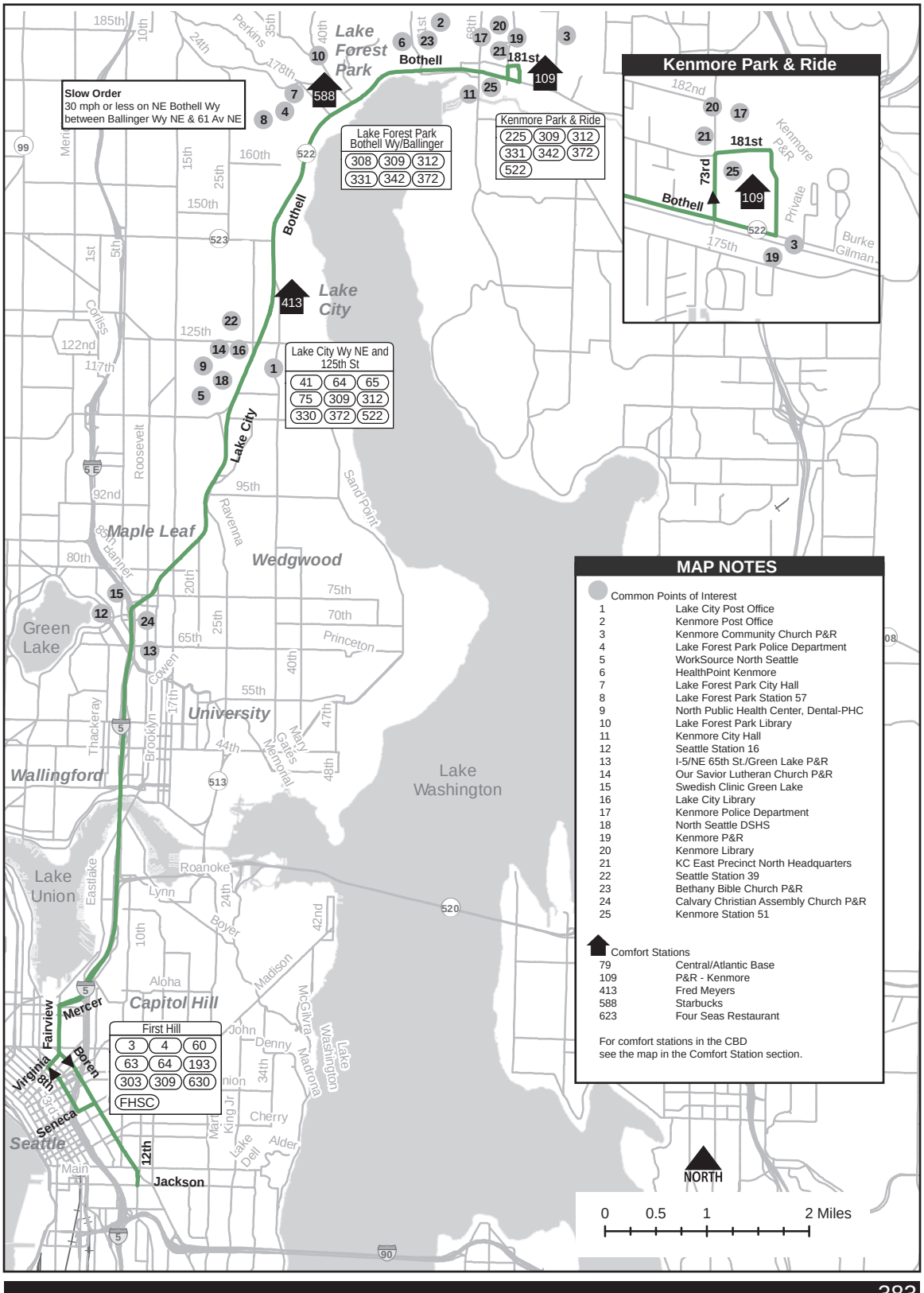


## MAP NOTES

Common Points of Interest

| | |
|---|---|
| 1 | Lake City Post Office |
| 2 | Kenmore Post Office |
| 3 | Kenmore Community Church P&R |
| 4 | Lake Forest Park Police Department |
| 5 | WorkSource North Seattle |
| 6 | HealthPoint Kenmore |
| 7 | Lake Forest Park City Hall |
| 8 | Lake Forest Park Station 57 |
| 9 | North Public Health Center, Dental-PHC |
| 10 | Lake Forest Park Library |
| 11 | Kenmore City Hall |
| 12 | Seattle Station 16 |
| 13 | I-5/NE 65th St./Green Lake P&R |
| 14 | Our Savior Lutheran Church P&R |
| 15 | Swedish Clinic Green Lake |
| 16 | Lake City Library |
| 17 | Kenmore Police Department |
| 18 | North Seattle DSHS |
| 19 | Kenmore P&R |
| 20 | Kenmore Library |
| 21 | KC East Precinct North Headquarters |
| 22 | Seattle Station 39 |
| 23 | Bethany Bible Church P&R |
| 24 | Calvary Christian Assembly Church P&R |
| 25 | Kenmore Station 51 |

Comfort Stations

| | |
|---|---|
| 79 | Central/Atlantic Base |
| 109 | P&R - Kenmore |
| 413 | Fred Meyers |
| 588 | Starbucks |
| 623 | Four Seas Restaurant |

For comfort stations in the CBD see the map in the Comfort Station section.

## Downtown Seattle

### From: Woodinville Park & Ridge

♦ Woodinville P&R
R E-W rdwy
C NE 178 Pl (across 140 Av NE)
L 138 Pl NE
R NE 175 St
R 131 Av NE (SR-202)
C 132 Av NE
L enter W/B SR-522
R exit to S/B I-405
C I-405
R "NE 160 St" (Exit 22)
2 NE 160 St Freeway Stop
C enter S/B I-405
C I-405 (move left to HOV lane)
L "NE 128 St" HOV exit
2 NE 128 St Freeway Stop
C HOV entrance S/B I-405
C I-405 HOV lane (move right to regular lanes)
R "SR-520 West/ Seattle" (Exit 14B)
C SR-520 (merge left to HOV lane)
L "Bus Only" exit to Clyde Hill/Yarrow Point Freeway Station
2 Clyde Hill/Yarrow Point

***Slow Order***
*30 mph or less when entering platform area at Yarrow Point Freeway Station*

freeway station
C SR-520 bus only lane Evergreen Point Freeway Station
C SR-520

***Slow Order***
*30 mph or less when entering platform area at Evergreen Point Freeway Station*

C enter "I-5 South/ Seattle/Portland"
C I-5
R "Stewart St/Denny Way" (Exit 166)
C Stewart St
L 5 Av (ns monorail pillars)
C 5 Av (right lane when clear of pillars)
C 5 Av S
S S Jackson St

**Awareness Areas**
*Olive Way/Boren Av*
*5 Av/Stewart St*

## Woodinville Park & Ride

### From: 5 Av S/S Jackson

♦ 5 Av S ( fs S Jackson St)
C 5 Av
R Marion St
L 6 Av
R Olive Way
L enter N/B I-5
C I-5
R "SR-520/Bellevue/ Kirkland" (Exit 168B)
C SR-520 (Merge left into HOV lane on main span of SR-520)
L "Bus Only" exit to Evergreen Point Freeway Station

***Slow Order***
*30 mph or less when entering platform area at Evergreen Point Freeway Station*

2 Evergreen Point Freeway Station
C SR-520 HOV lane
L "Bus Only" exit to Clyde Hill/Yarrow Point Freeway Station
2 Clyde Hill/Yarrow Point Freeway Station
C SR-520 (merge right)
R "N/B I-405/Everett" exit
C I-405 (left to HOV lane)
L "NE 128 St" HOV exit
2 NE 128 St Freeway Stop
C HOV enter N/B I-405
C I-405 HOV lane (move right to regular lanes)
R "NE 160 St" (Exit 22)
L NE 160 St
L enter S/B I-405 (keep right)
2 Brickyard P&R stop
R "Bus Only" rdwy (loop rdwy next to P&R)
R Juanita-Woodinvile Way NE (cross freeway)
L enter ramp to N/B I-405
C SR-522 Bothell/ Woodinville (right lane)
R SR-522 East/Woodinville
C SR-522
R "SR-202/Woodinville/ Redmond" exit
C "Transit Only" Lane
R 132 Av NE (SR-202)
C 131 Av NE
L NE 175 St
L 138 Pl NE
R NE 178 Pl
L 140 Av NE
R NE 179 St
R N-S rdwy at Woodinville P&R
S

***When Flyover SR-520 to I-405 Congested & When Directed by Coordinator***
operate regular route
2 SR-520
R "South I-405/Tacoma"
R NE 4 St (Exit 13A)
R 112 Av NE
R NE 6 St
L I-405 HOV N/B entrance ramp
C regular route

***Stop Instructions***
*Make only off-road stops at zones along state roads. Utilize driveways and/or intersections at posted stops if necessary. Do not make in-lane stops on state roads.*

| *To* | | *Base* | |
|---|---|---|---|
| Downtown Seattle | 031C | East Base | 04D5 |
| Woodinville Park & Ride | 0798 | | |

***Procedure for Use of the 520/I-405 Reroute:***
*If the operator believes traffic warrants the use of the reroute, but the coordinator has not yet ordered it, the operator may place a RTT to get permission from the coordinator. If the coordinator is unable to respond to your call in a timely fashion, the operator may use these reroutes at their discretion, but is REQUIRED to complete the notification of the coordinator that the reroute was used.*

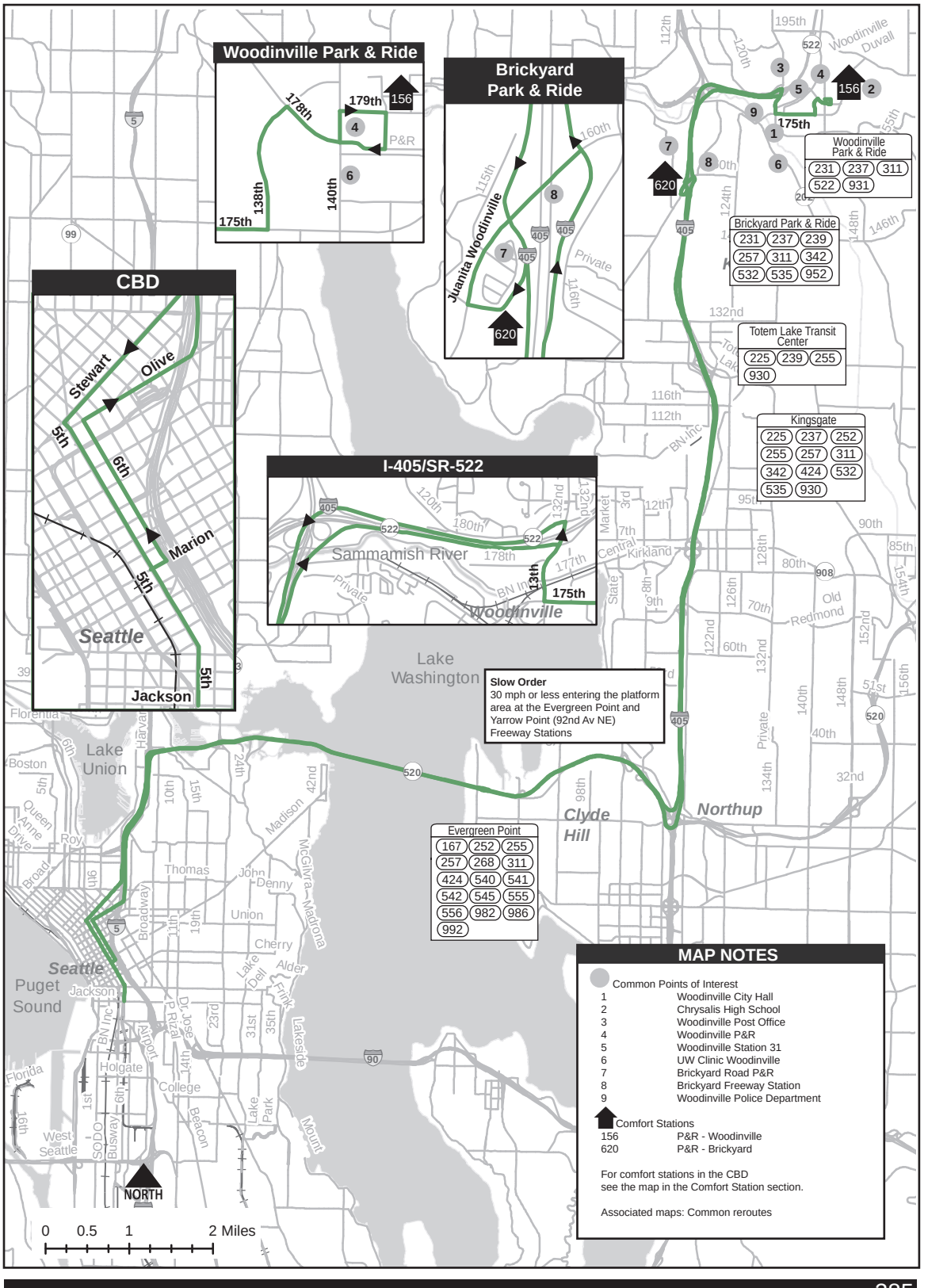
Woodinville Park & Ride
178th
179th
156
4
P&R
6
140th
138th
175th
Brickyard Park & Ride
160th
115th
Juanita Woodinville
8
405
7
Private
116th
620
CBD
Stewart
Olive
5th
6th
Marion
5th
Seattle
5th
Jackson
I-405/SR-522
Sammamish River
522
120th
180th
178th
177th
132nd
Market
3rd
12th
7th
Central
Kirkland
State
8th
9th
13th
175th
Woodinville
BN Inc
Private
Lake Washington
Slow Order
30 mph or less entering the platform area at the Evergreen Point and Yarrow Point (92nd Av NE) Freeway Stations
Evergreen Point
167 252 255
257 268 311
424 540 541
542 545 555
556 982 986
992
Lake Union
Florentia
Boston
Harvard
6th
5th
Queen Anne Drive
Roy
Broad
9th
Broadway
Thomas
10th
15th
24th
42nd
Madison
John
Denny
McGilvra
Madrona
Union
11th
19th
Cherry
Alder
Lake
Dell
Frink
Seattle
Puget Sound
Jackson
Pine
Pike
Broadway
Airport
BN Inc
Florida
Holgate
College
14th
23rd
31st
35th
Lakeside
1st
6th
16th
West Seattle
SoDo
Busway
Beacon
Lake Park
Mount
NORTH
0 0.5 1 2 Miles
Clyde Hill
Northup
98th
Private
134th
32nd
40th
140th
148th
156th
51st
520
Old Redmond
152nd
122nd
60th
132nd
70th
126th
80th
908
128th
90th
85th
154th
95th
112th
116th
BN Inc
132nd
Totem Lake
124th
148th
146th
Kingsgate
225 237 252
255 257 311
342 424 532
535 930
Totem Lake Transit Center
225 239 255
930
Brickyard Park & Ride
231 237 239
257 311 342
532 535 952
Woodinville Park & Ride
231 237 311
522 931
Woodinville Duvall
195th
522
3
4
5
156
2
9
1
175th
6
620
7
8
405
MAP NOTES
Common Points of Interest
1 Woodinville City Hall
2 Chrysalis High School
3 Woodinville Post Office
4 Woodinville P&R
5 Woodinville Station 31
6 UW Clinic Woodinville
7 Brickyard Road P&R
8 Brickyard Freeway Station
9 Woodinville Police Department
Comfort Stations
156 P&R - Woodinville
620 P&R - Brickyard
For comfort stations in the CBD see the map in the Comfort Station section.
Associated maps: Common reroutes

## Downtown Seattle

### From: UW Bothell Campus

♦ Upper Campus
L Campus Way NE
R 110 Av NE
L Beardslee Blvd
L 104 Av NE
C Kaysner Way
R Woodinville Dr (SR-522)
2 Bothell P&R - Woodinville Dr zone
C Woodinville Dr (SR-522)
C Bothell Way NE (SR-522)
C NE Bothell Way (SR-522)
C Bothell Way NE (SR-522)
C Lake City Way NE
L enter S/B I-5 Express lanes
C I-5 Express lanes
R "Pike St" exit
C Convention Pl
C Union St
L 2 Av
C 2 Av Ext S
S S Jackson St

***When Express Lanes are Closed:***
Operate regular route
2 Lake City Way NE/I-5
C enter S/B I-5 regular lanes
C I-5
R "Union St" (Exit 165C)
C Union St
C regular route

***When Scheduled from Kenmore P&R***
♦ P&R lot (inside)
R NE Bothell Way(SR522)
C regular route

***Express Lanes Advisory***
*Never enter express lanes if signage is blank or closed*

**Awareness Areas**
*Union St/4 Av*

## University of Washington Bothell

### From: 4 Av S/S Jackson St

♦ 4 Av S
C 4 Av
R Pike St
L enter N/B I-5 Express Lanes
C I-5 Express lanes
L "Lake City Way NE/ Bothell" exit
C Lk City Way NE (SR-522)
C Bothell Way NE (SR-522)
C NE Bothell Way (SR-522)

***Slow Order***
*30 mph or less on NE Bothell Way between Ballinger Way NE & 61 Av NE*

C Bothell Way NE (SR-522)
L 98 Av NE
R Main St
C Beardslee Blvd
R 110 Av NE
L Upper Campus Loop (first rdwy past Campus Way NE)
2 stop

***When Express Lanes are Closed:***
Operate regular route
2 Pike St
L 8 Av
R Olive Way
L enter to N/B I-5 regular lanes
C I-5
R "SR-522/Bothell/Lake City Way" (Exit 171)
C Lake City Way NE (SR-522)
C regular route

***When Scheduled to Kenmore P&R***
Operate regular route
2 NE Bothell Way

***Slow Order***
*30 mph or less on NE Bothell Way between Ballinger Way NE & 61 Av NE*

L 73 Av NE
R NE 181 St
R enter Kenmore P&R
2 stop

***Stop Instructions***
*Make off-road stops at all zones along state roads.*

***Express Stops Southbound***
*Make no stops between Lake City Way NE/ NE 120 St and the CBD except at:*

- Lake City Way/NE 110 St
- Lake City Way/NE 95 St
- Lake City Way/20 Av NE

*Inbound do not stop at Bothell Way NE/39 Av NE*

***Express Stops Northbound***
*Make no stops between Lake City Way NE/ NE 120 St and the CBD except at:*

- Lake City Way/NE 85 St
- Lake City Way/NE 95 St
- Lake City Way/NE 110 St

| To | | Base | |
|---|---|---|---|
| Downtown Seattle | 079D | North Base | 04D5 |
| Kenmore | 0161 | | |
| Bothell | 055C | | |

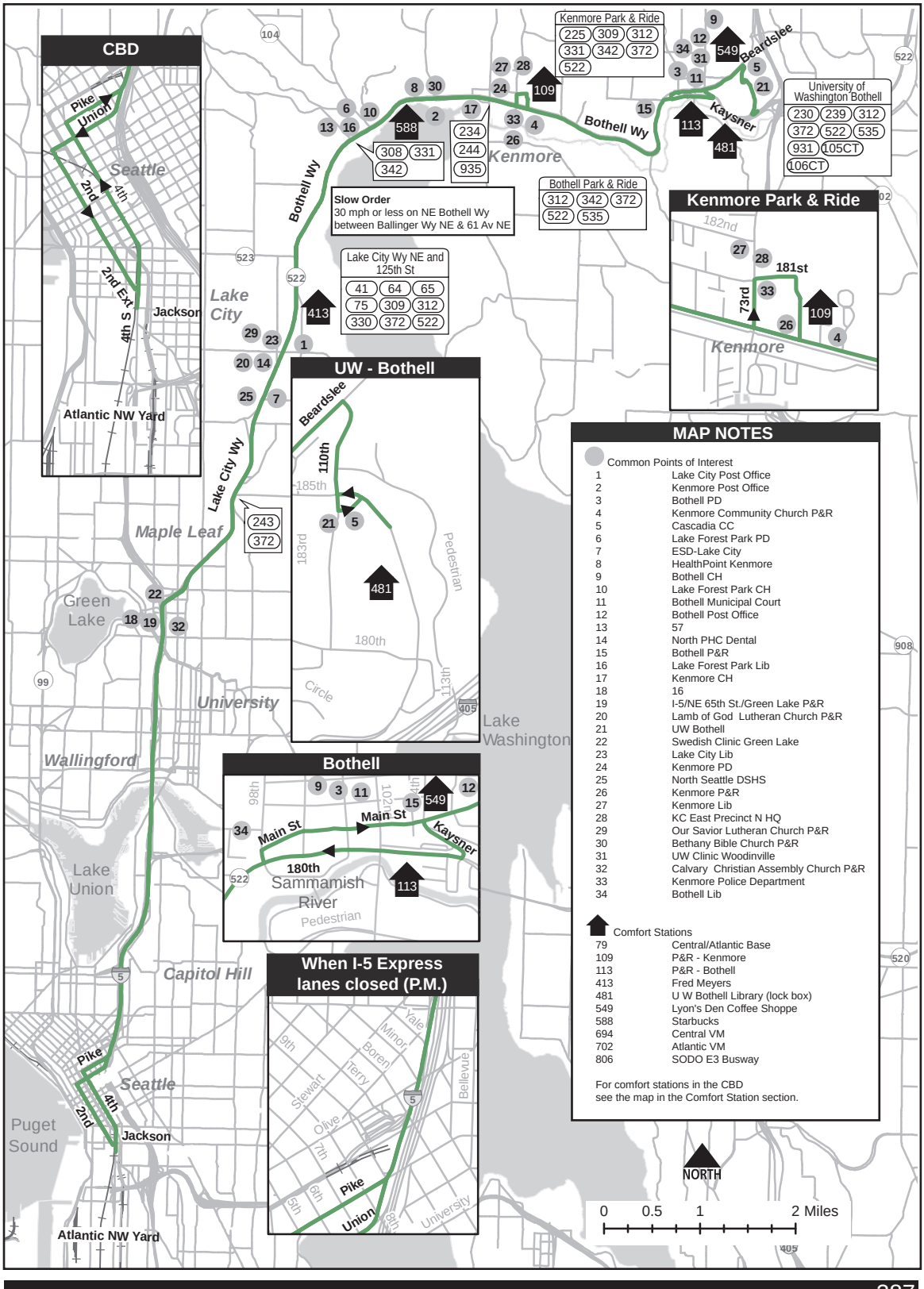
CBD
Pike
Union
Seattle
2nd
4th
2nd Ext S
Jackson
Atlantic NW Yard
Kenmore Park & Ride
225 309 312
331 342 372
522
University of Washington Bothell
230 239 312
372 522 535
931 105CT
106CT
Bothell Park & Ride
312 342 372
522 535
Slow Order
30 mph or less on NE Bothell Wy between Ballinger Wy NE & 61 Av NE
Lake City Wy NE and 125th St
41 64 65
75 309 312
330 372 522
Bothell Wy
Kenmore
Kaysner
Beardslee
588
308 331
342
234
244
935
109
113
481
549
413
Lake City
Lake City Wy
UW - Bothell
110th
185th
183rd
Pedestrian
180th
Circle
243
372
Maple Leaf
Green Lake
University
Wallingford
Lake Union
Capitol Hill
Puget Sound
Lake Washington
Bothell
98th
102nd
Main St
180th
Sammamish River
When I-5 Express lanes closed (P.M.)
Yale
Minor
Boren
Terry
Stewart
Olive
9th
7th
6th
5th
Bellevue
Pike
Union
University
Kenmore Park & Ride
182nd
181st
73rd
Kenmore
MAP NOTES
Common Points of Interest
1 Lake City Post Office
2 Kenmore Post Office
3 Bothell PD
4 Kenmore Community Church P&R
5 Cascadia CC
6 Lake Forest Park PD
7 ESD-Lake City
8 HealthPoint Kenmore
9 Bothell CH
10 Lake Forest Park CH
11 Bothell Municipal Court
12 Bothell Post Office
13 57
14 North PHC Dental
15 Bothell P&R
16 Lake Forest Park Lib
17 Kenmore CH
18 16
19 I-5/NE 65th St./Green Lake P&R
20 Lamb of God Lutheran Church P&R
21 UW Bothell
22 Swedish Clinic Green Lake
23 Lake City Lib
24 Kenmore PD
25 North Seattle DSHS
26 Kenmore P&R
27 Kenmore Lib
28 KC East Precinct N HQ
29 Our Savior Lutheran Church P&R
30 Bethany Bible Church P&R
31 UW Clinic Woodinville
32 Calvary Christian Assembly Church P&R
33 Kenmore Police Department
34 Bothell Lib
Comfort Stations
79 Central/Atlantic Base
109 P&R - Kenmore
113 P&R - Bothell
413 Fred Meyers
481 U W Bothell Library (lock box)
549 Lyon's Den Coffee Shoppe
588 Starbucks
694 Central VM
702 Atlantic VM
806 SODO E3 Busway
For comfort stations in the CBD see the map in the Comfort Station section.
NORTH
0 0.5 1 2 Miles

## Downtown Seattle

**From: Meridian Av N/N 175 St**

♦ Meridian Av N
R N 128 St
L Densmore Av N
L N 122 St
R Meridian Av N
C College Way N
R N 92 St
L Wallingford Av N
L N 80 St
R 1 Av NE
C Woodlawn Av NE
L NE Ravenna Blvd
R enter S/B I-5
L enter S/B I-5 Express Lanes
C I-5 Express lanes
R "Pike St" exit
C Convention Pl
C Union St
L 2 Av
C 2 Av Ext S
S S Jackson St

***When Express lanes are Closed:***
Operate regular route
2 E Ravenna Blvd
R enter S/B I-5
C S/B I-5 regular lanes
R "Union St" (Exit 165C)
C Union St
C regular route

## Meridian Park

**From: 5 Av S/S Jackson St**

♦ 5 Av S
C 5 Av
R Marion St
L 6 Av
R Pike St
L enter N/B I-5 Express Lanes
C I-5 Express Lanes
R "NE 42 St" exit

***Slow Order***
*20 mph or less by the beginning of the NE 42 St exit ramp. Deceleration must begin at or before the crest of the I-5 freeway bridge.*

L 7 Av NE
L I-5 exit lane (middle Lane)
C enter HOV Lane (operate left of bus Island)
C enter N/B I-5
C I-5
R "Ravenna Blvd/ NE 65 St" (Exit 170)
L NE Ravenna Blvd
R Woodlawn Av NE
C 1 Av NE
L N 80 St
R Wallingford Av NE
R N 92 St
L College Way N
C Meridian Av N
L N 122 St
R Densmore Av N
R N 128 St
L Meridian Av N
R N 175 St

***When Express lanes are Closed:***
Operate regular route
C Pike St
L Bellevue Av
L E Olive Way
R enter to N/B I-5 regular lanes
C I-5
R "NE 45 St/NE 50 St" (Exit 169)
C "NE 45 St" exit (use left lane)
C enter HOV lane (operate left of bus island)
L enter N/B I-5
C I-5
R "Ravenna Blvd/ NE 65 St" (Exit 170)
C regular route

***Express Lanes Advisory***
*Never enter express lanes if signage is blank or closed*

**Awareness Areas**
*Union St/4 Av*

| To | | Base | |
|---|---|---|---|
| Downtown Seattle | 063E | North Base | 04D5 |
| Meridian Park | 0646 | | |

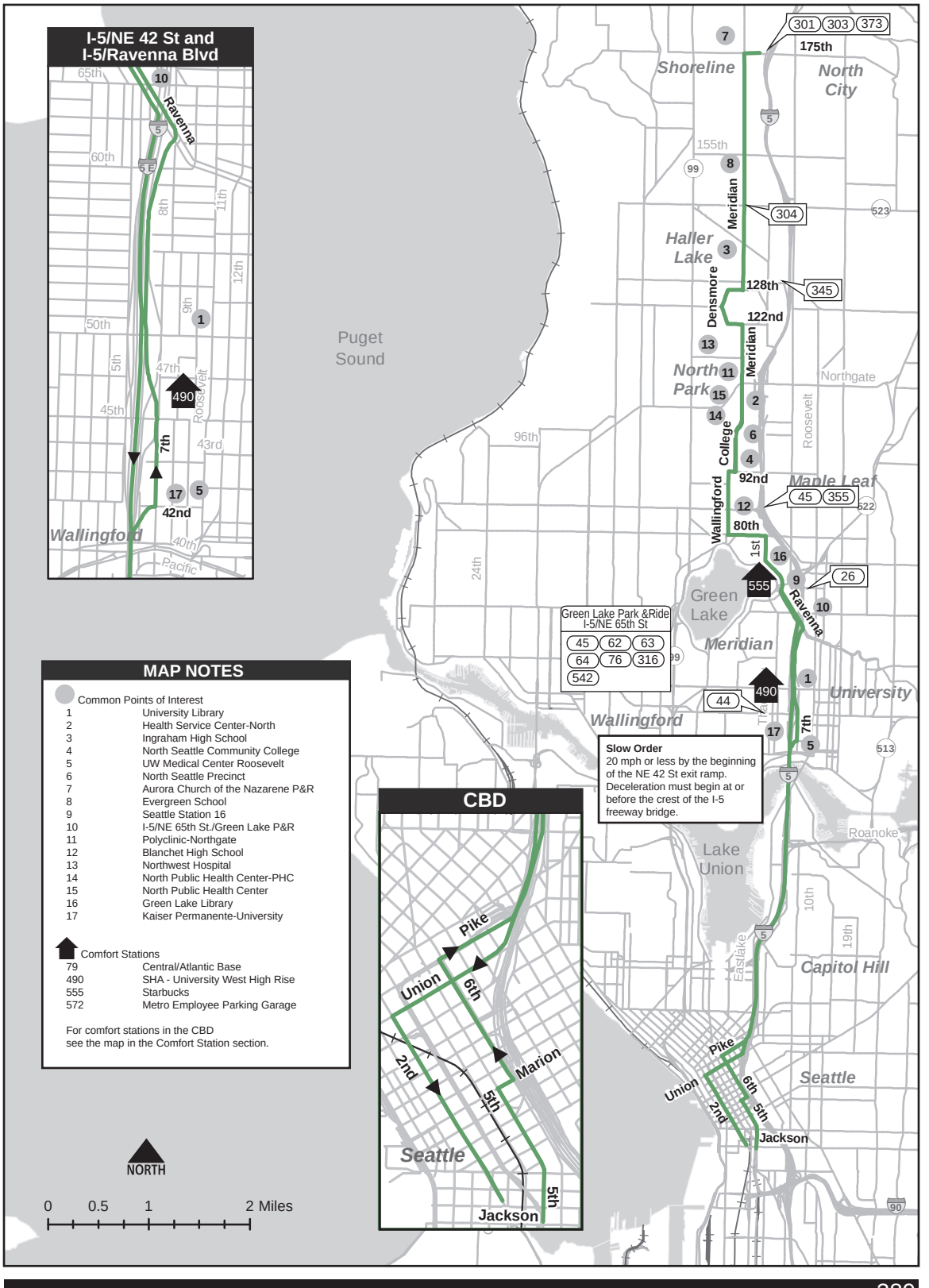


## MAP NOTES

Common Points of Interest

| | |
|---|---|
| 1 | University Library |
| 2 | Health Service Center-North |
| 3 | Ingraham High School |
| 4 | North Seattle Community College |
| 5 | UW Medical Center Roosevelt |
| 6 | North Seattle Precinct |
| 7 | Aurora Church of the Nazarene P&R |
| 8 | Evergreen School |
| 9 | Seattle Station 16 |
| 10 | I-5/NE 65th St./Green Lake P&R |
| 11 | Polyclinic-Northgate |
| 12 | Blanchet High School |
| 13 | Northwest Hospital |
| 14 | North Public Health Center-PHC |
| 15 | North Public Health Center |
| 16 | Green Lake Library |
| 17 | Kaiser Permanente-University |

Comfort Stations

| | |
|---|---|
| 79 | Central/Atlantic Base |
| 490 | SHA - University West High Rise |
| 555 | Starbucks |
| 572 | Metro Employee Parking Garage |

For comfort stations in the CBD see the map in the Comfort Station section.

## Lake City

### From: Shoreline Community College

♦ zone at Bldg 1000
C E-W rdwy (past Bldgs 1200 and1300)
L at stop sign
L NW Innis Arden Way
C N Innis Arden Way
R Greenwood Av N
L N 160 St

***Slow Order***
*5 mph or less eastbound on N 160 St from crosswalk (ns) Dayton Av N to crosswalk (fs) Dayton Av N*

R Aurora Av N
L N 155 St
C NE 155 St
R 15 Av NE
L NE 150 St
R 25 Av NE
L NE 145 St
R Lake City Way NE
L NE 125 St
S most trips will live-loop

## Shoreline Community College

### From: NE 125 St/Lake City Way NE

♦ NE 125 St
L 35 Av NE
L NE 130 St
R Lake City Way NE (N/B)
L NE 145 St
R 25 Av NE
L NE 150 St
R 15 Av NE
L NE 155 St
C N 155 St
R Aurora Av N
L N 160 St
R Greenwood Av N
L N Innis Arden Way
R entrance to N-S rdwy
L E-W rdwy
S zone at Bldg 1000

| *To* | | *Base* | |
|---|---|---|---|
| Lake City | 0650 | North Base | 04D5 |
| Shoreline Community College | 064E | | |

**Awareness Areas**
*Lake City Way NE/ NE 145 St*
*Lake City Way NE/ NE 130 St*

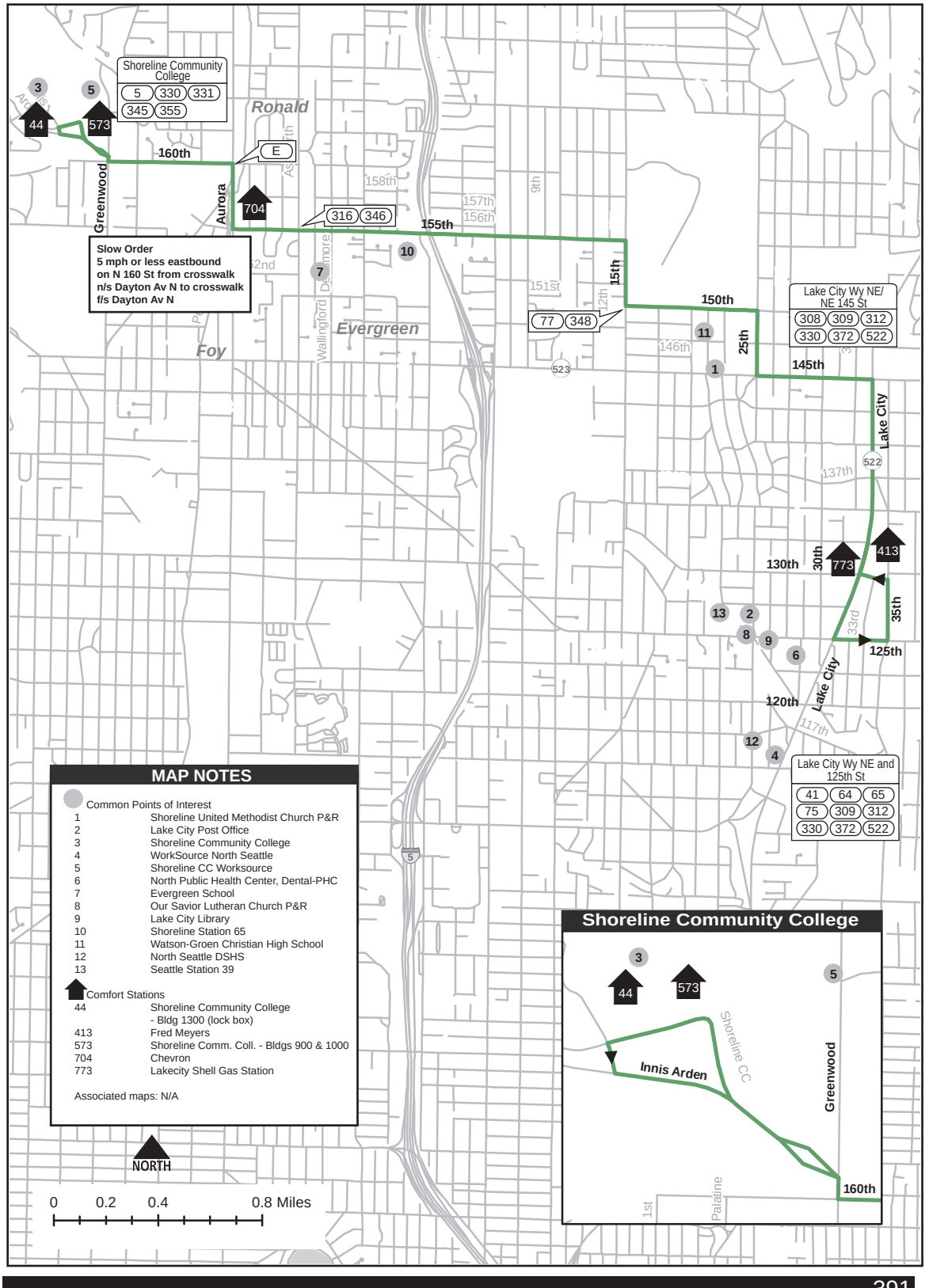
Shoreline Community College
5 330 331
345 355
Ronald
160th
E
Greenwood
Aurora
704
316 346
155th
158th
157th
156th
9th
Slow Order
5 mph or less eastbound
on N 160 St from crosswalk
n/s Dayton Av N to crosswalk
f/s Dayton Av N
Evergreen
Foy
Wallingford
Dearmore
151st
15th
150th
77 348
146th
25th
145th
Lake City Wy NE/
NE 145 St
308 309 312
330 372 522
Lake City
137th
130th
30th
773
413
35th
33rd
125th
120th
117th
Lake City Wy NE and
125th St
41 64 65
75 309 312
330 372 522
MAP NOTES
Common Points of Interest
1 Shoreline United Methodist Church P&R
2 Lake City Post Office
3 Shoreline Community College
4 WorkSource North Seattle
5 Shoreline CC Worksource
6 North Public Health Center, Dental-PHC
7 Evergreen School
8 Our Savior Lutheran Church P&R
9 Lake City Library
10 Shoreline Station 65
11 Watson-Groen Christian High School
12 North Seattle DSHS
13 Seattle Station 39
Comfort Stations
44 Shoreline Community College - Bldg 1300 (lock box)
413 Fred Meyers
573 Shoreline Comm. Coll. - Bldgs 900 & 1000
704 Chevron
773 Lakecity Shell Gas Station
Associated maps: N/A
NORTH
0 0.2 0.4 0.8 Miles
Shoreline Community College
Innis Arden
Shoreline CC
Greenwood
160th
1st
Palatine

## Shoreline Community College

**From: Kenmore P&R Layover**

♦ Kenmore P&R
R NE Bothell Way (SR-522)
C Bothell Way NE (SR-522)
R Ballinger Way NE (SR-104)
R 35 Av NE
L NE 190 St
R Ballinger Way NE
C NE 205 St (244 St SW)
C N 205 St (Lk Ballinger Way)
L Meridian Av N
R N 200 St
2 Aurora Village TC Bay 12
C N 200 St
C NW 200 St
L 3 Av NW
L NW Richmond Beach Rd
C N Richmond Beach Rd
R Dayton Av N
L N 172 St
R Fremont Av N
R N 165 St
C Carlyle Hall Rd N
L Greenwood Av N
R N Innis Arden Way
R island to N-S rdwy (keep left on upper rdwy)
S zone in front of Bldg 1000
C as Route 345

***When Scheduled from Aurora Village Transit Center***

♦ Aurora Village TC Bay 12
C regular route

***On Weekends When Bypassing Shoreline Community College***

Operate regular route
2 Greenwood Av N
L N 160 St
C as Route 345 to Northgate TC

***Special Instructions***
*Make off-road stops at all zones along state roads.*

## Kenmore Park & Ride

**From: Shoreline Community College**

♦ Shoreline CC Bldg 1000
C past Bldgs 1200 & 1300
L at stop sign
L NW Innis Arden Way
C N Innis Arden Way
L Greenwood Av N
R Carlyle Hall Rd N
C Carlyle Hall Rd N
C N 165 St
L Fremont Av N
L N 172 St
R Dayton Av N
L N Richmond Beach Rd
C NW Richmond Beach Rd
R 3 Av NW
R NW 200 St
C N 200 St
L enter Aurora Village TC
2 Bay 6
C through transit center
L N 200 St
L Meridian Av NE
R N 205 St (Lk Ballinger Way)
C NE 205 St (Lk Ballinger Way)
C Ballinger Way NE
L Bothell Way NE
C NE Bothell Way

***Slow Order***
*30 mph or less on NE Bothell Way between Ballinger Way NE/ 61 Av NE*

L 73 Av NE
R NE 181 St
R enter Kenmore P&R
S

***On Weekends When Bypassing Shoreline Community College***

♦ N 160 St
R Greenwood Av N
C regular route

Route 331 is grouped with Routes 345, 348

| To | | Base | |
|---|---|---|---|
| Shoreline Community College Aurora Village | 0656 | North Base | 04D5 |
| Shoreline Aurora Village | 065A | | |
| To Route 345 | | | |
| at Carlyle Hall Rd N/Greenwood Av N | 0672 | | |
| Shoreline Community College (from AVTC) | 0613 | | |
| Aurora Village Transit Center | 067F | | |
| Shoreline | 02D0 | | |

**Awareness Areas**
*Lake City Way NE/ NE 145 St*
*NE Bothell Way/61 Av NE*

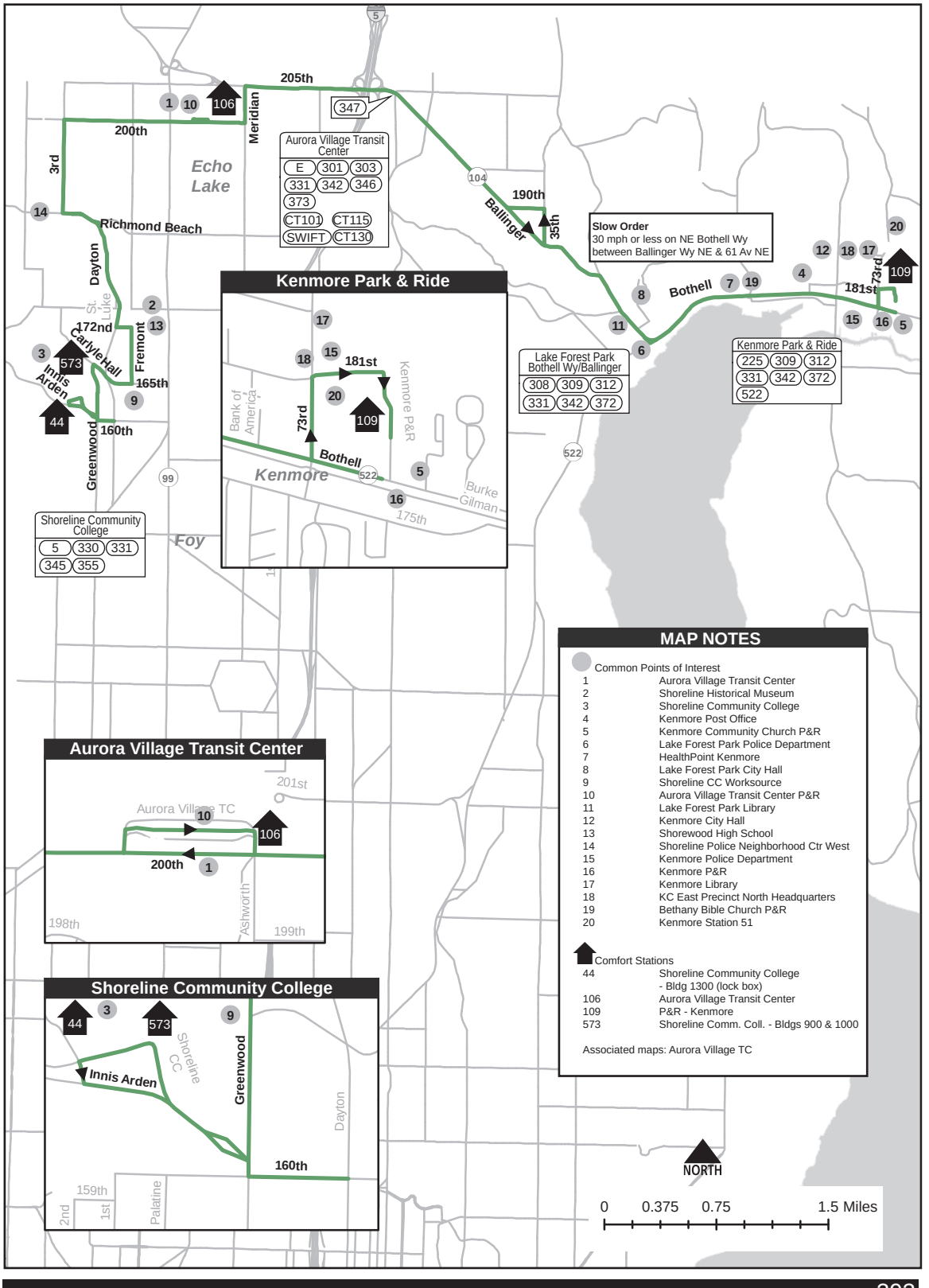
205th
Meridian
200th
3rd
Echo Lake
Richmond Beach
Dayton
St. Luke
172nd
Carlyle Hall
Fremont
165th
Innis Arden
160th
Greenwood
Aurora Village Transit Center
E 301 303 331 342 346 373 CT101 CT115 SWIFT CT130
347
104
190th
Ballinger
35th
Slow Order
30 mph or less on NE Bothell Wy between Ballinger Wy NE & 61 Av NE
Bothell
181st
73rd
Kenmore Park & Ride
Kenmore
Bank of America
Kenmore P&R
Burke Gilman
175th
522
Lake Forest Park Bothell Wy/Ballinger
308 309 312 331 342 372
Kenmore Park & Ride
225 309 312 331 342 372 522
Shoreline Community College
5 330 331 345 355
Foy
99
Aurora Village Transit Center
201st
Aurora Village TC
198th
Ashworth
199th
Shoreline Community College
Shoreline CC
Innis Arden
Greenwood
Dayton
159th
2nd
1st
Palatine
160th
MAP NOTES
Common Points of Interest
1 Aurora Village Transit Center
2 Shoreline Historical Museum
3 Shoreline Community College
4 Kenmore Post Office
5 Kenmore Community Church P&R
6 Lake Forest Park Police Department
7 HealthPoint Kenmore
8 Lake Forest Park City Hall
9 Shoreline CC Worksource
10 Aurora Village Transit Center P&R
11 Lake Forest Park Library
12 Kenmore City Hall
13 Shorewood High School
14 Shoreline Police Neighborhood Ctr West
15 Kenmore Police Department
16 Kenmore P&R
17 Kenmore Library
18 KC East Precinct North Headquarters
19 Bethany Bible Church P&R
20 Kenmore Station 51
Comfort Stations
44 Shoreline Community College - Bldg 1300 (lock box)
106 Aurora Village Transit Center
109 P&R - Kenmore
573 Shoreline Comm. Coll. - Bldgs 900 & 1000
Associated maps: Aurora Village TC
NORTH
0 0.375 0.75 1.5 Miles

## Shoreline Park & Ride

### From: Renton Transit Center Bay 7

♦ Renton TC Bay 7
L S 3 St
L Houser Way
L Mill Av S
R Bronson Way S
C Bronson Way N
(move to left lane)
L Park Av N
R Southport Dr N
R enter N/B I-405
C I-405
R "NE 30 St" (Exit 6)
2 Kennydale freeway stop
C enter N/B I-405
C I-405
R "112 Av SE" (Exit 9)
2 Newport Hills
Freeway stop
C enter N/B I-405
C I-405
R "SE 8 St" (Exit 12)
L SE 8 St
R 112 Av SE
C 112 Av NE
L NE 4 St
R 108 Av NE
R enter Bellevue
TC
2 Bay 4
C NE 6 St
L I-405 HOV N/B
entrance ramp
C I-405
R "NE 70 Pl" (Exit 17)
C "Transit Only" lane
2 NE 70 Pl Freeway stop
C enter N/B I-405
C I-405
(move left to HOV lane)
L "NE 128 St" transit exit
C enter N/B I-405 HOV lane
C I-405 (HOV if possible)
R "NE 160 St" (Exit 22)
C I-405 ramp N/B
C I-405
C "SR-522 West/Bothell/
Seattle" (Exit 23A)
C Woodinville Dr
C Bothell Way NE
C NE Bothell Way
C Bothell Way NE
R Ballinger Way NE
R 35 Av NE
L NE 190 St
R Ballinger Way NE
C NE 205 St
C N 205 St
L Meridian Av N
R N 200 St
2 Aurora Village Transit
Center (Bay 12)
C N 200 St
L Aurora Av N
2 Shoreline P&R stop
(N 192 St) (fs)

***When Scheduled from SE 8 St Freeway Stop***

♦ SE 8 St freeway stop
R SE 8 St
C regular route

***When I-405 is Congested North of NE 6 St or When Directed by Coordinator***

Operate regular route

2 NE 6 St
L 112 Av NE
R NE 8 St
R enter N/B I-405
C I-405
C regular route

**Awareness Areas**
*Bellevue TC*

| *To* | | *Base* | |
|---|---|---|---|
| Shoreline Park & Ride | 0145 | North Base | 04D5 |
| at Bellevue Transit Center | 01D4 | Bellevue Base | 04D2 |

# Renton Transit Center

## From: N 192 St/Aurora Av N

♦ N 192 St
L Aurora Av N
R N 200 St
L enter Aurora Village TC
2 Bay 6
C through transit center
L N 200 St
L Meridian Av N
R N 205 St (244 St SW)
C NE 205 St
C Ballinger Way NE
L Bothell Way NE
C NE Bothell Way

***Slow Order***
*30 mph or less on NE Bothell Wy between Ballinger Wy NE & 61 Av NE*

C Bothell Way NE (SR-522)
L 98 Av NE
R Main St
R Kaysner Wy
L Woodinville Dr (SR-522)
R enter S/B I-405
C I-405
R "NE 160 St" (Exit 22)
2 NE 160 St freeway stop
C enter S/B I-405
C I-405
(move left to HOV lane)
L "NE 128 St" transit exit
C enter S/B I-405 HOV lane
C I-405 HOV lane
(move to right lane)
R Transit Only Lane
(just south of "NE 70 Pl" Exit 17)
2 NE 70 Pl freeway stop
C enter S/B I-405
C I-405
(left to HOV lane)
L "NE 6 St" HOV exit
R NE 6 St
C enter Bellevue TC

2 Bay 8
L 108 Av NE
L NE 4 St
R 112 Av NE
C 112 Av SE
L SE 8 St
R enter S/B I-405
C I-405
R "Lake Washington Blvd" (Exit 9)
2 Newport Hills freeway stop
C enter S/B I-405
C I-405
R "NE 30 St" (Exit 6)
2 Kennydale freeway stop
C enter S/B I-405
C I-405
R "SR-900 East/Park Av N/ Sunset Blvd NE" (Exit 5)
R Southport Dr N
L Park Av N
R Bronson Way N
C Bronson Way S
(move to left)
R S 2 St
L Burnett Av S
R Renton TC rdwy
2 Bay 2

***When Scheduled to I-405/SE 8 St (P&R Freeway Stop)***
Operate regular route
2 SE 8 St/I-405
S

**Awareness Areas**
*Bellevue TC*

***Stop Instructions***
*Make off-road stops at all zones along state roads. One in-lane stop is approved on SR-522 (Bothell Way) only at 68 Av NE/NE Bothell Way when bound for Shoreline.*

| *To* | | *Base* | |
|---|---|---|---|
| Bellevue | 04D2 | North Base | 04D5 |
| Renton | 0147 | Bellevue Base | 04D2 |
| at Bellevue Transit Center | 01D6 | | |

## MAP NOTES

Common Points of Interest

| | |
|---|---|
| 1 | Kennydale United Methodist P&R |
| 2 | Houghton P&R |
| 3 | Aurora Village Transit Center |
| 4 | Renton Transit Center |
| 5 | Coal Creek Parkway Freeway Station |
| 6 | Totem Lake Freeway Station |
| 7 | Virginia Mason-Bellevue |
| 8 | Kenmore Post Office |
| 9 | Overlake Hospital & Medical Center |
| 10 | Factoria Police Substation |
| 11 | Bothell Police Department |
| 12 | Kenmore Community Church P&R |
| 13 | Newport Hills P&R |
| 14 | Houghton Freeway Station |
| 15 | Lake Forest Park Police Department |
| 16 | Renton P&R |
| 17 | Kaiser Permanente-Bellevue Medical Center |
| 18 | Downtown Renton Post Office |
| 19 | HealthPoint Kenmore |
| 20 | Kingsgate Freeway Station |
| 21 | Bothell City Hall |
| 22 | Lake Forest Park City Hall |
| 23 | Pacific Medical Totem Lake |
| 24 | Bothell Municipal Court |
| 25 | Bothell Post Office |
| 26 | Bellevue Police Department |
| 27 | Renton Boeing Lot 12 P&R |
| 28 | Aurora Village Transit Center P&R |
| 29 | Bothell P&R |
| 30 | Bellevue Transit Center |
| 31 | Kennydale Freeway Station |
| 32 | Social Security Office-Bellevue |
| 33 | Shoreline P&R |
| 34 | Lake Forest Park Library |
| 35 | Blood Bank-Bellevue |
| 36 | UW Eastide Speciality |
| 37 | Newport Hills Freeway Station |
| 38 | East King County Convention & Visitors B |
| 39 | Renton Station 11 |
| 40 | Kenmore City Hall |
| 41 | Bellevue Station 7 |
| 42 | Renton City Municipal Garage P&R |
| 43 | King County Station 27 |
| 44 | Kingsgate P&R |
| 45 | Renton Historical Museum |
| 46 | Brickyard Road P&R |
| 47 | Kenmore Police Department |
| 48 | Brickyard Freeway Station |
| 49 | SR 908/Kirkland Way P&R |
| 50 | Kenmore P&R |
| 51 | Wilburton P&R |
| 52 | Kenmore Library |
| 53 | Totem Lake Transit Center |
| 54 | KC East Precinct North Headquarters |
| 55 | Bethany Bible Church P&R |
| 56 | Renton Main Library |
| 57 | Kenmore Station 51 |
| 58 | District Court-Bellevue |
| 59 | Bothell Regional Library |

Comfort Stations

| | |
|---|---|
| 68 | Bellevue TC 2 |
| 68 | Bellevue TC 1 |
| 104 | P&R - Houghton |
| 106 | Aurora Village Transit Center |
| 110 | P&R - Kingsgate |
| 113 | P&R - Bothell |
| 125 | P&R - Wilburton |
| 141 | P&R - Shoreline |
| 342 | Renton Transit Center |
| 549 | Lyon's Den Coffee Shoppe |
| 620 | P&R - Brickyard |
| 635 | Panera Bread |

Associated maps: Bellevue Transit Center, Renton Transit Center, Houghton Park & Ride, Aurora Village Transit Center

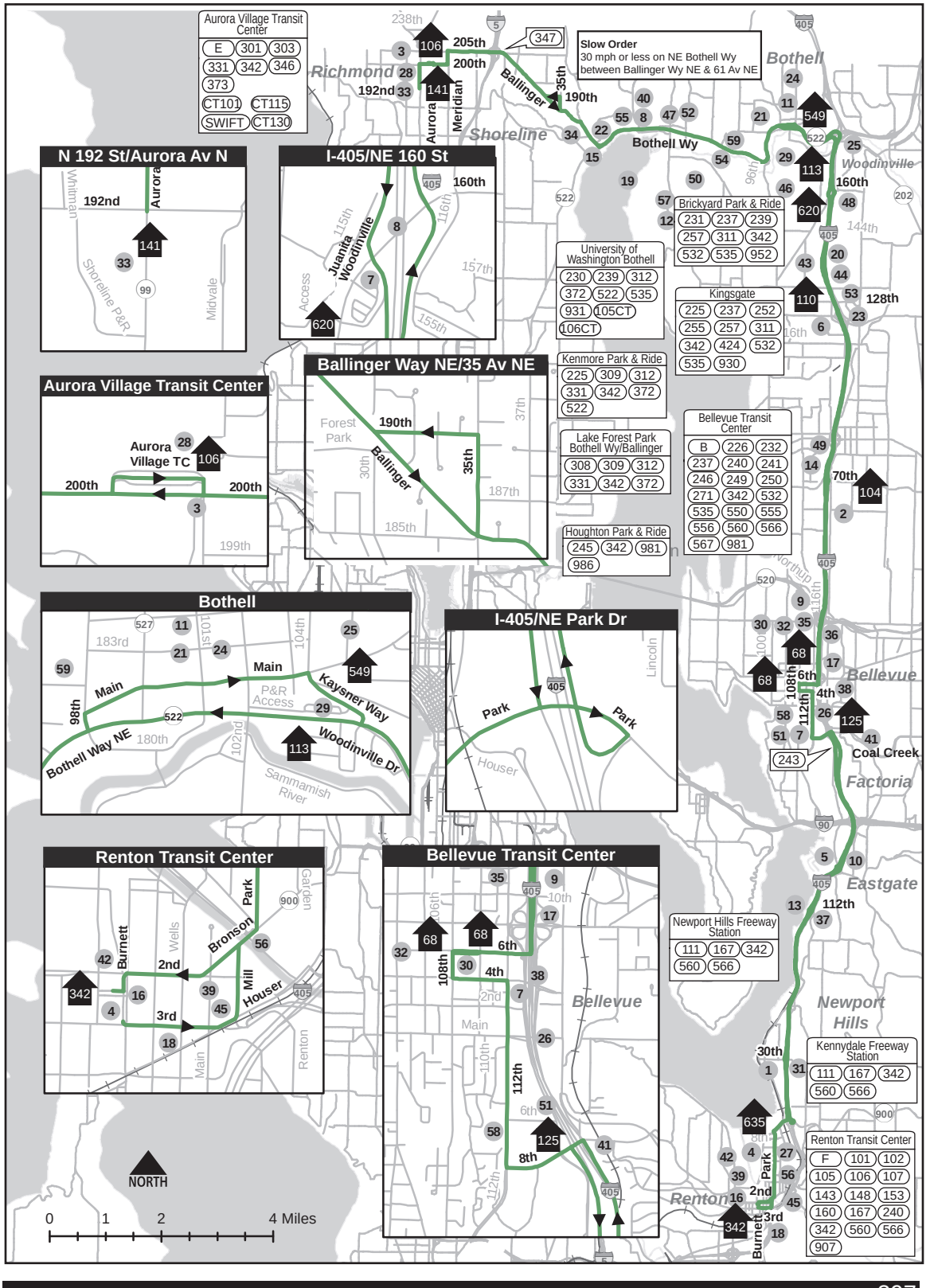
Aurora Village Transit Center
E 301 303 331 342 346 373 CT101 CT115 SWIFT CT130
Slow Order
30 mph or less on NE Bothell Wy between Ballinger Wy NE & 61 Av NE
N 192 St/Aurora Av N
I-405/NE 160 St
Brickyard Park & Ride
231 237 239 257 311 342 532 535 952
University of Washington Bothell
230 239 312 372 522 535 931 105CT 106CT
Kingsgate
225 237 252 255 257 311 342 424 532 535 930
Kenmore Park & Ride
225 309 312 331 342 372 522
Ballinger Way NE/35 Av NE
Aurora Village Transit Center
Bellevue Transit Center
B 226 232 237 240 241 246 249 250 271 342 532 535 550 555 556 560 566 567 981
Lake Forest Park Bothell Wy/Ballinger
308 309 312 331 342 372
Houghton Park & Ride
245 342 981 986
Bothell
I-405/NE Park Dr
Renton Transit Center
Bellevue Transit Center
Newport Hills Freeway Station
111 167 342 560 566
Kennydale Freeway Station
111 167 342 560 566
Renton Transit Center
F 101 102 105 106 107 143 148 153 160 167 240 342 560 566 907
Richmond
Shoreline
Bothell
Woodinville
Bellevue
Factoria
Eastgate
Newport Hills
Renton
Coal Creek
NORTH
0 1 2 4 Miles

## Northgate Transit Center

### From: Shoreline Community College

♦ Shoreline CC Bldg 1000
C upper rdwy past Bldgs 1200 & 1300
L at stop sign
L NW Innis Arden Way
C N Innis Arden Way
R Greenwood Av N
L N 160 St
R Dayton Av N
R Westminster Way N
C Greenwood Av N
L N 130 St
L Linden Av N
L south driveway at Four Freedoms
R N-S rdwy
C clockwise loop
R Linden Av N
L N 130 St
R Meridian Av N
R N 128 St
L Densmore Av N
L N122 St
R Meridian Av N
R N 115 St
R enter NW Hospital
C Hospital Access Rd
L N-S road at parking garage
L E-W rdwy
R Hospital Access Rd
2 NW Hospital zone (ns) (Main Access Rd)
L Main Access Rd (see exit instructions below)
L N 115 St
R Meridian Av N
C College Way N
L N 92 St
L 1 Av NE
R NE 103 St
R enter Northgate TC
S Bay 4

***On Weekends When Bypassing Shoreline Community College***

♦ Dayton Av N
C regular route

***When Shoreline College Gates Closed***

♦ temporary terminal
C regular route

## Shoreline Community College

### From: Northgate Transit Center

♦ Northgate TC Bay 3
L NE 103 St
L 1 Av NE
R N 92 St
R College Way N
C Meridian Av N
L N 115 St
R enter NW Hospital
C Hospital Access Rd
L N-S road at parking garage
L E-W rdwy
R Hospital Access Rd
2 NW Hospital zone (ns) (Main Access Rd)
L Main Access rdwy (see exit instructions below)
L N 115 St
L Meridian Av N
L N 122 St
R Densmore Av N
R N 128 St
L Meridian Av N
L N 130 St
R Linden Av N
L south driveway at Four Freedoms
R N-S rdwy
C clockwise loop
R Linden Av N
R N 130 St
R Greenwood Av N
R Westminster Way N
L Dayton Av N
L N 160 St
R Greenwood Av N
L N Innis Arden Way
R island to N-S rdwy (keep left on upper rdwy)
S zone on west rdwy
C as Route 331

***On Weekends When Bypassing Shoreline Community College***

♦ N 160 St
C to Route 331

***When Shoreline College Gates Closed***

Operate regular route

2 Greenwood Av N/N Innis Arden Way
L N Innis Arden Way
L counter clockwise loop around road island
S temporary Layover n/s Greenwood Av N

NOTE:

Sani-can at Layover with T-Key Padlock

Comfort Station on campus is still available.

***When Leaving Northwest Hospital, the Default and Only Exit for Buses is the Left Exit Lane Between the Tollbooths.***
*Do not use the right exit unless directed by a booth attendant.*

**Awareness Areas**
*Northgate TC*
*5 Av NE/NE Northgate Way*

Route 345 is grouped with Routes 331, 348

| *To* | | *Base* |
|---|---|---|
| Shoreline | 065C | North Base 04D5 |
| Shoreline Community College | 0674 | |
| To Route 331 at N 160 St/Dayton Av N | 0654 | |
| Northgate | 0672 | |

*When scheduled from Rt 345/346 to Rt 347/348,change signs at College Way N/N 97 St.*
*When scheduled from Rt 347/348 to Rt 345/346, change signs at Pinehurst Way NE/NE 115 St*

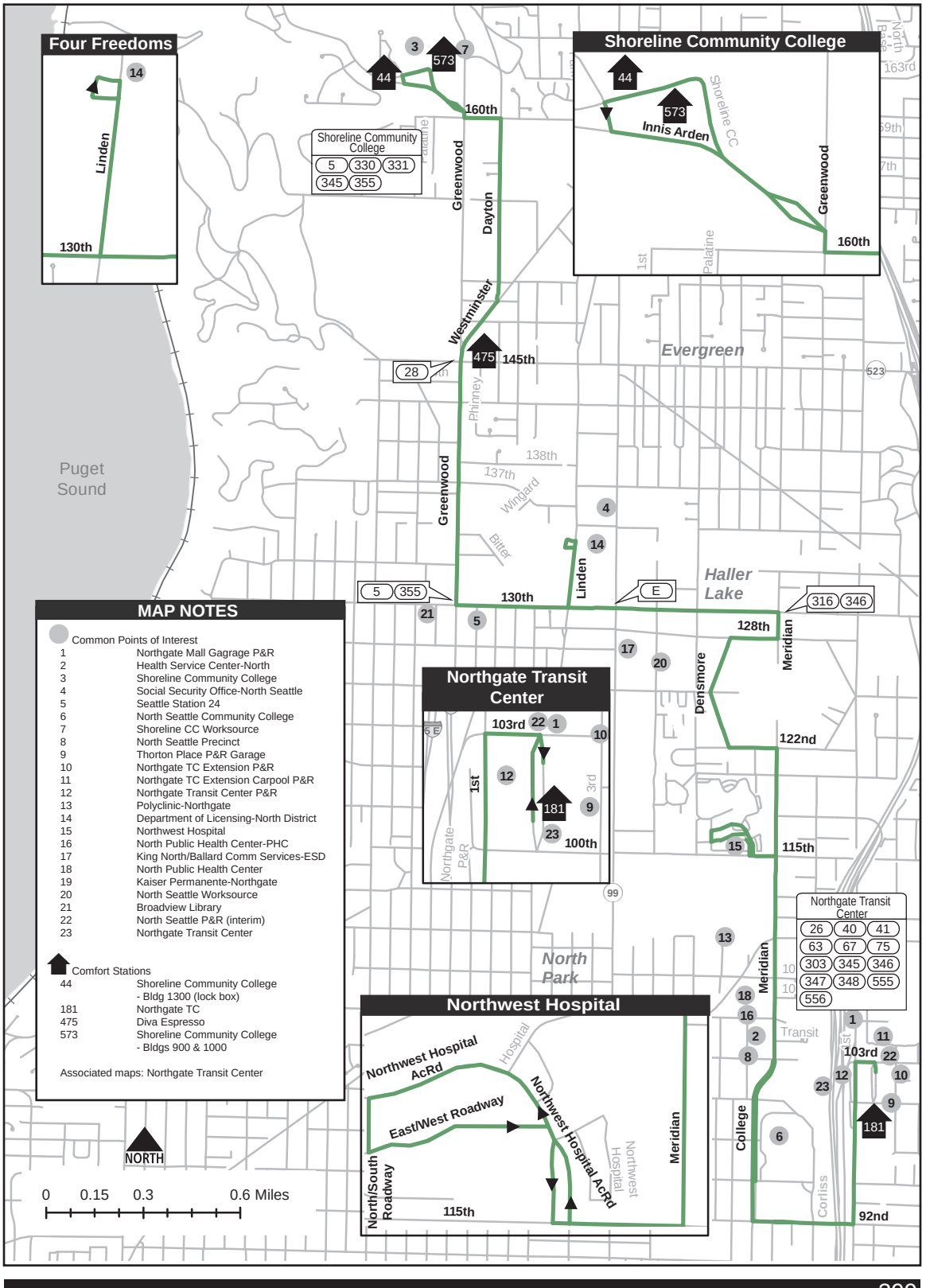


## MAP NOTES

Common Points of Interest

| | |
|---|---|
| 1 | Northgate Mall Gagrage P&R |
| 2 | Health Service Center-North |
| 3 | Shoreline Community College |
| 4 | Social Security Office-North Seattle |
| 5 | Seattle Station 24 |
| 6 | North Seattle Community College |
| 7 | Shoreline CC Worksource |
| 8 | North Seattle Precinct |
| 9 | Thorton Place P&R Garage |
| 10 | Northgate TC Extension P&R |
| 11 | Northgate TC Extension Carpool P&R |
| 12 | Northgate Transit Center P&R |
| 13 | Polyclinic-Northgate |
| 14 | Department of Licensing-North District |
| 15 | Northwest Hospital |
| 16 | North Public Health Center-PHC |
| 17 | King North/Ballard Comm Services-ESD |
| 18 | North Public Health Center |
| 19 | Kaiser Permanente-Northgate |
| 20 | North Seattle Worksource |
| 21 | Broadview Library |
| 22 | North Seattle P&R (interim) |
| 23 | Northgate Transit Center |

Comfort Stations

| | |
|---|---|
| 44 | Shoreline Community College - Bldg 1300 (lock box) |
| 181 | Northgate TC |
| 475 | Diva Espresso |
| 573 | Shoreline Community College - Bldgs 900 & 1000 |

Associated maps: Northgate Transit Center

## Aurora Village Transit Center

### From: Northgate Transit Center

♦ Northgate TC Bay 3
L NE 103 St
L 1 Av NE
R N 92 St
R College Way N
C Meridian Av N
L N 122 St
R Densmore Av N
R N 128 St
L Meridian Av N
L N 200 St
R enter Aurora Village TC
S Bay 4

## Northgate Transit Center

### From: Aurora Village Transit Center

♦ Aurora Village TC Bay 4
C through transit center
L N 200 St
R Meridian Av N
R N 128 St
L Densmore Av N
L N 122 St
R Meridian Av N
C College Way N
L N 92 St
L 1 Av NE
R NE 103 St
R enter Northgate TC
S Bay 4

Route 346 is grouped with Route 347

| *To* | | *Base* | |
|---|---|---|---|
| Northgate Transit Center | 0678 | North Base | 04D5 |
| Aurora Village | 067C | | |

**Awareness Areas**
*Northgate TC*
*5 Av NE/*
*NE Northgate Way*




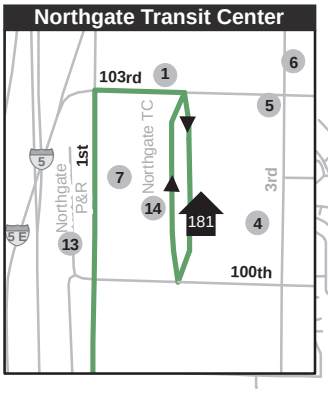





## MAP NOTES

Common Points of Interest

| | |
|---|---|
| 1 | Northgate Mall Gagrage P&R |
| 2 | Aurora Village Transit Center |
| 3 | Health Service Center-North |
| 4 | Ingraham High School |
| 5 | North Seattle Community College |
| 6 | North Seattle Precinct |
| 7 | Aurora Village Transit Center P&R |
| 8 | Aurora Church of the Nazarene P&R |
| 9 | Thorton Place P&R Garage |
| 10 | Northgate TC Extension P&R |
| 11 | Northgate TC Extension Carpool P&R |
| 12 | Evergreen School |
| 13 | Korean Zion Presbyterian Church P&R |
| 14 | Northgate Transit Center P&R |
| 15 | District Court-Shoreline |
| 16 | Polyclinic-Northgate |
| 17 | Northwest Hospital |
| 18 | North Public Health Center-PHC |
| 19 | North Public Health Center |
| 20 | Kaiser Permanente-Northgate |
| 21 | North Seattle P&R |
| 22 | Northgate Transit Center |

Comfort Stations

| | |
|---|---|
| 106 | Aurora Village Transit Center |
| 181 | Northgate TC |

Associated maps: Northgate Transit Center, Aurora Village Transit Center

NORTH

0 0.25 0.5 1 Miles

## Northgate Transit Center

**From: 57 Av W/231 St SW (Mountlake Terrace Park & Ride)**

♦ MLT P&R Bay 2
L 236 St SW
R 48 Av W
R NE 205 St (244 St SW)
L 15 Av NE
R NE 175 St
L 5 Av NE
L NE 145 St
R 15 Av NE
R Pinehurst Way NE
L Roosevelt Way NE
R NE Northgate Way
L 5 Av NE
R NE 100 St
R enter Northgate TC
S Bay 3

## Mountlake Terrace Park & Ride

**From: Northgate Transit Center**

♦ NTC Bay 4
L NE 100 St
L 5 Av NE
R NE Northgate Way
L Roosevelt Way NE
R Pinehurst Way NE
L 15 Av NE
L NE 145 St
R 5 Av NE
R NE 175 St
L 15 Av NE
R NE 205 St (244 St SW)
L 48 Av W
L 236 St SW
R MountlakeTerrace P&R
S Bay 1

**Awareness Areas**

*NE Northgate Way/ 5 Av NE*
*Northgate TC*

Route 347 is grouped with Route 346

| *To* | | *Base* | |
|---|---|---|---|
| Northgate | 0686 | North Base | 04D5 |
| Mountlake Terrace | 0692 | | |

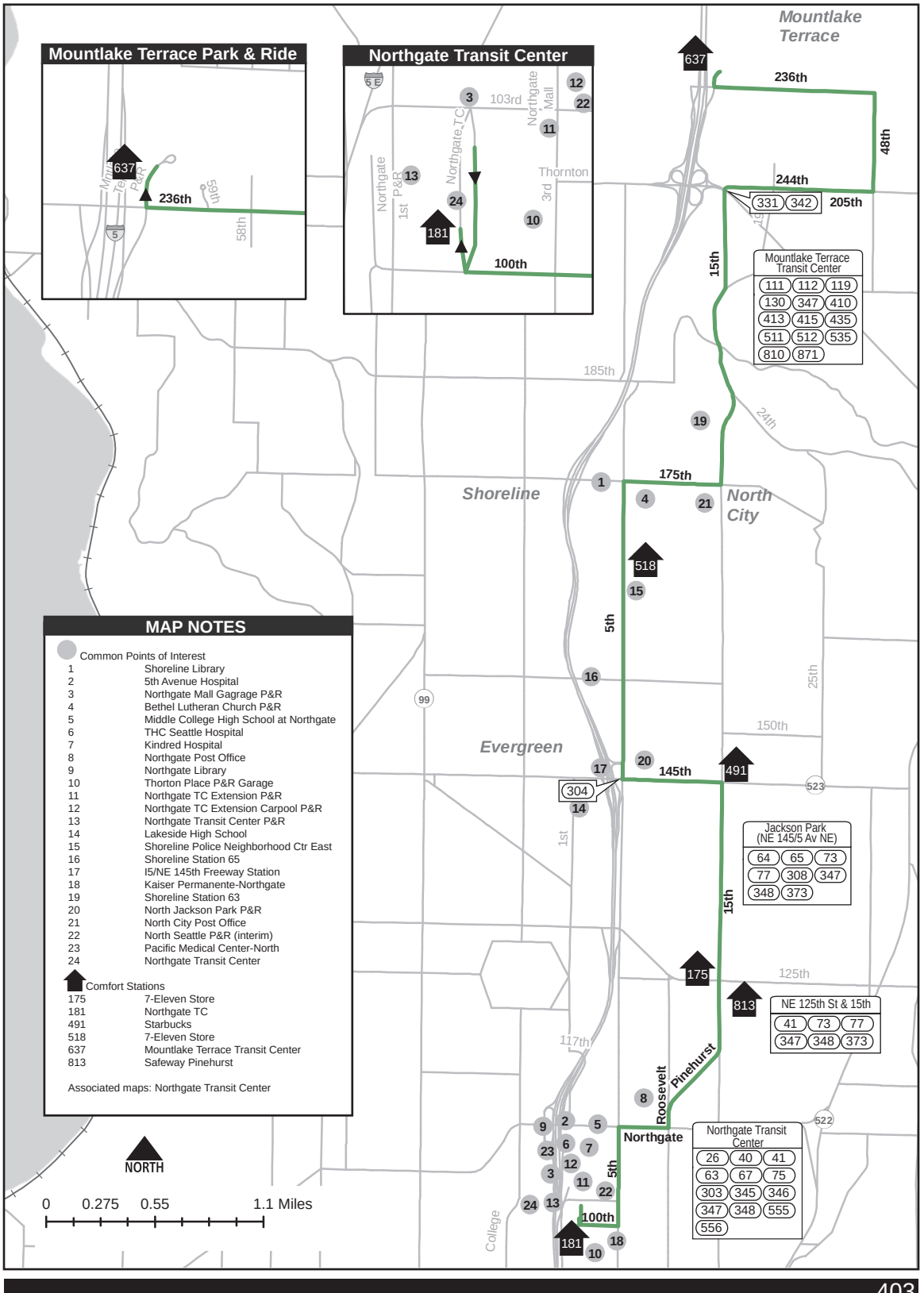
Mountlake Terrace Park & Ride
Northgate Transit Center
Mountlake Terrace
Shoreline
North City
Evergreen
Northgate
Roosevelt
Pinehurst
236th
244th
205th
175th
145th
100th
48th
15th
5th
Mountlake Terrace Transit Center
111 112 119
130 347 410
413 415 435
511 512 535
810 871
Jackson Park (NE 145/5 Av NE)
64 65 73
77 308 347
348 373
NE 125th St & 15th
41 73 77
347 348 373
Northgate Transit Center
26 40 41
63 67 75
303 345 346
347 348 555
556
MAP NOTES
Common Points of Interest
1 Shoreline Library
2 5th Avenue Hospital
3 Northgate Mall Gagrage P&R
4 Bethel Lutheran Church P&R
5 Middle College High School at Northgate
6 THC Seattle Hospital
7 Kindred Hospital
8 Northgate Post Office
9 Northgate Library
10 Thorton Place P&R Garage
11 Northgate TC Extension P&R
12 Northgate TC Extension Carpool P&R
13 Northgate Transit Center P&R
14 Lakeside High School
15 Shoreline Police Neighborhood Ctr East
16 Shoreline Station 65
17 I5/NE 145th Freeway Station
18 Kaiser Permanente-Northgate
19 Shoreline Station 63
20 North Jackson Park P&R
21 North City Post Office
22 North Seattle P&R (interim)
23 Pacific Medical Center-North
24 Northgate Transit Center
Comfort Stations
175 7-Eleven Store
181 Northgate TC
491 Starbucks
518 7-Eleven Store
637 Mountlake Terrace Transit Center
813 Safeway Pinehurst
Associated maps: Northgate Transit Center
NORTH
0 0.275 0.55 1.1 Miles

## Northgate Transit Center

**From: Richmond Beach Dr NW/NW 196 St**

♦ Richmond Beach Dr NW
L NW 195 Pl
R NW 196 St
C NW 195 St
C NW Richmond Beach Rd
C N Richmond Beach Rd
C N 185 St
C NE 185 St
R 10 Av NE
L NE 175 St
R 15 Av NE
R Pinehurst Way NE
C Roosevelt Way NE
R NE Northgate Way
L 5 Av NE
R NE 100 St
R enter Northgate TC
S Bay 3

***From 10 PM to End of Service***
Operate regular route

2 N 185 St /Meridian Av N
R Meridian Av N
L N 175 St
C NE 175 St
C regular route

***Passengers may not Board or Deboard at the Layover on Richmond Beach Drive***

## Richmond Beach

**From: Northgate Transit Center**

♦ NTC Bay 4
L NE 100 St
L 5 Av NE
R NE Northgate Way
L Roosevelt Way NE
R Pinehurst Way NE
L 15 Av NE
L NE 175 St
R 10 Av NE
L NE 185 St
C N 185 St
C N Richmond Beach Rd
C NW Richmond Beach Rd
C NW 195 St
C NW 196 St
L Richmond Beach Dr NW
S

***From 10 PM to End of Service***
Operate regular route

2 N 175 St /5 Av N
C NE 175 Sr
C N 175 St
R Meridian Av N
L N 185 St
C regular route

**Awareness Areas**
*NE Northgate Way/ 5 Av NE*
*Northgate TC*

Route 348 is grouped with Routes 331, 345

| *To* | | *Base* | |
|---|---|---|---|
| Northgate Transit Center | 0696 | North Base | 04D5 |
| Richmond Beach | 0694 | | |

*When scheduled from Rt 345/346 to Rt 347/348,change signs at College Way N/N 97 St.*
*When scheduled from Rt 347/348 to Rt 345/346, change signs at Pinehurst Way NE/NE 115 St.*

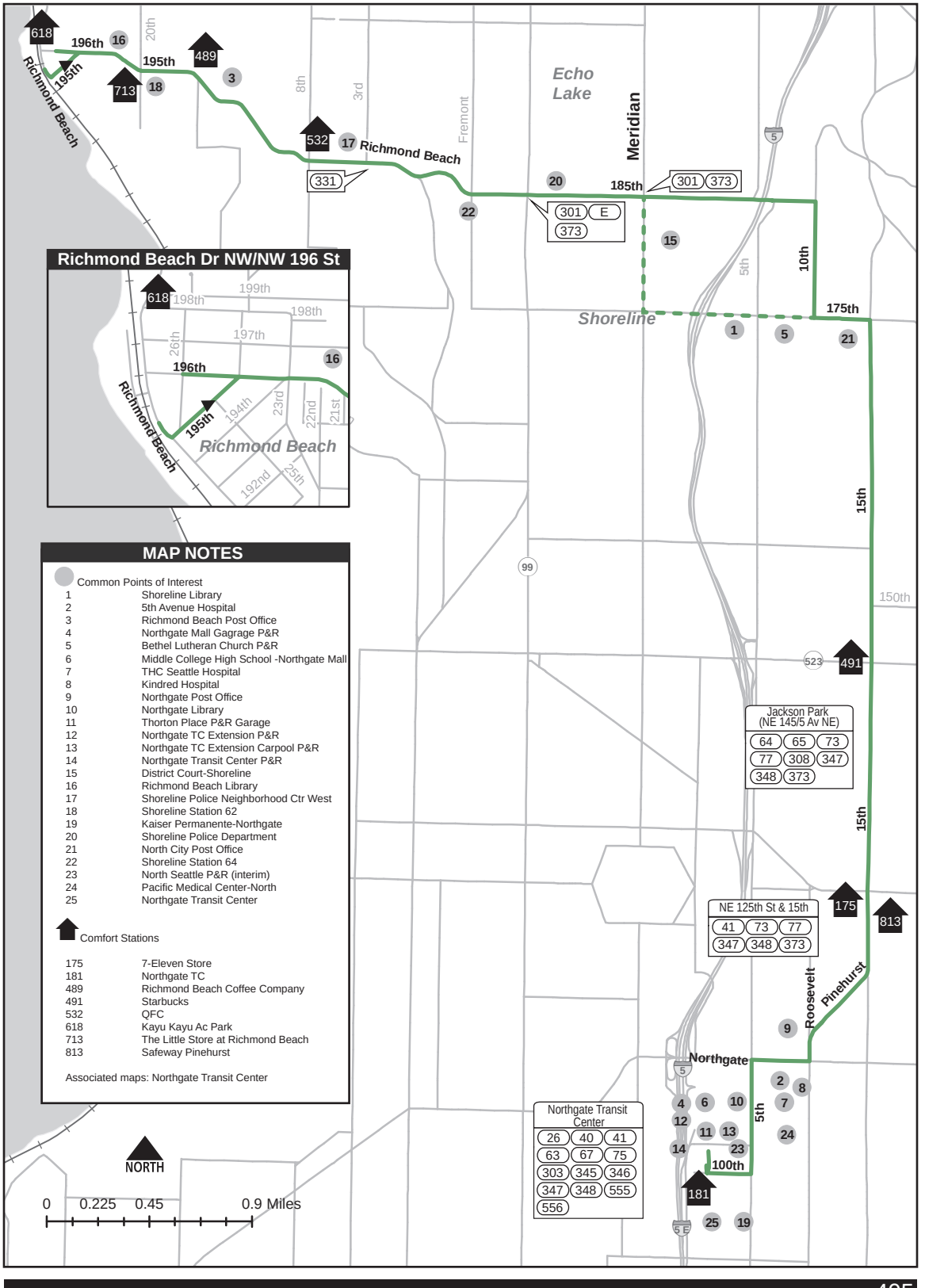


## MAP NOTES

Common Points of Interest

| | |
|---|---|
| 1 | Shoreline Library |
| 2 | 5th Avenue Hospital |
| 3 | Richmond Beach Post Office |
| 4 | Northgate Mall Gagrage P&R |
| 5 | Bethel Lutheran Church P&R |
| 6 | Middle College High School -Northgate Mall |
| 7 | THC Seattle Hospital |
| 8 | Kindred Hospital |
| 9 | Northgate Post Office |
| 10 | Northgate Library |
| 11 | Thorton Place P&R Garage |
| 12 | Northgate TC Extension P&R |
| 13 | Northgate TC Extension Carpool P&R |
| 14 | Northgate Transit Center P&R |
| 15 | District Court-Shoreline |
| 16 | Richmond Beach Library |
| 17 | Shoreline Police Neighborhood Ctr West |
| 18 | Shoreline Station 62 |
| 19 | Kaiser Permanente-Northgate |
| 20 | Shoreline Police Department |
| 21 | North City Post Office |
| 22 | Shoreline Station 64 |
| 23 | North Seattle P&R (interim) |
| 24 | Pacific Medical Center-North |
| 25 | Northgate Transit Center |

Comfort Stations

| | |
|---|---|
| 175 | 7-Eleven Store |
| 181 | Northgate TC |
| 489 | Richmond Beach Coffee Company |
| 491 | Starbucks |
| 532 | QFC |
| 618 | Kayu Kayu Ac Park |
| 713 | The Little Store at Richmond Beach |
| 813 | Safeway Pinehurst |

Associated maps: Northgate Transit Center

## Downtown Seattle

**From: Shoreline Community College**

♦ Shoreline CC
C upper rdwy (past Bldgs 10,11,12)
L 1st left turn onto one-way rdwy
L NW Innis Arden Way
C N Innis Arden Way
R Greenwood Av N
L N 160 St
R Dayton Av N
R Westminster Way N
C Greenwood Av N
L N 85 St
R enter S/B I-5
C I-5
R "NE 50 St/NE 45 St" (Exit 169)
C "NE 50 St" exit
C 5 Av NE
L NE 50 St
R Roosevelt Way NE
R NE 42 St
C enter S/B I-5 Express Lanes
C I-5 Express Lanes
C "5 Av/Columbia St" exit
L 5 Av
C 5 Av S
R Terrace St
R Yesler Way
R 3
C 3 Av
R Stewart St
C Olive Way
S

***If Express Lanes are Closed S/B***

♦ NE 42 St
R 7 Av NE
L NE 45 St
L 5 Av NE
L enter S/B I-5
C I-5
R "Columbia St/ James St" (Exit 165A)
C 6 Av
R Columbia St
L 5 Av
C regular route

***Express Stops Southbound***

*Between Shoreline CC & Wallingford Av N/ N 85 St, stop at:*

- N Innis Arden Way/ ns Greenwood Av N
- Dayton Av N/N155 St
- Greenwood/N 145 St
- Greenwood/N 143 St
- Greenwood/N 134 St
- Greenwood/N 130 St
- Greenwood/N 125 St
- Greenwood/N 117 St
- Greenwood/N 110 St
- Greenwood/N 105 St
- Greenwood/N 97 St
- Greenwood/N 87 St
- N 85 St/ Greenwood Av N
- N 85 St/Fremont Av N
- N 85 St/Aurora Av N

**Awareness Areas**

*4 Av/S Washington St*
*3 Av/Pike St*
*3 Av/Pine St*
*N 85 St/Aurora Av N*
*N 85 St/Fremont Av N*

**Allow off board fare collection in designated area on 3 Av in the CBD.**

## Shoreline Community College

**From: Eastlake Av E/E Prospect St (or E Nelson Pl)**

♦ Eastlake Av E
R Stewart St
L 3 Av
C 3 Av S
L Yesler Way
L Terrace St
L 5 Av S
C 5 Av
R enter N/B I-5 Express Lanes
R I-5 Express Lanes
R "NE 42 St" exit

***Slow Order***

*20 mph or less by the beginning of the NE 42 St exit ramp. Deceleration must begin at or before the crest of the I-5 freeway bridge.*

L 7 Av NE
L I-5 exit lane (middle Lane)
C enter HOV Lane (operate left of bus Island)
C enter N/B I-5
C I-5
R "N 85 St/Aurora Av N" (Exit 172)
C N 85 St
R Greenwood Av N
C Westminster Way N
L Dayton Av N
L N 160 St
R Greenwood Av N
L N Innis Arden Way
R island to N-S rdwy (Keep left on upper rdwy)
S

***If Express Lanes are Closed N/B***

Operate regular route

2 5 Av S
C 5 Av
R Cherry St
L enter N/B I-5
C I-5
R "NE 45 St/NE 50 St" (Exit 169)
C "NE 45 St" Exit
C 7 Av NE (right lane)
C regular route

***Express Stops Northbound***

*Between Wallingford Av N/N 85 St & Shoreline CC, stop at:*

- N 85 St/ Aurora Av N
- N 85 St/ Fremont Av N
- Greenwood/ N 85 St
- Greenwood/ N 87 St
- Greenwood/ N 97 St
- Greenwood/ N 103 St
- Greenwood/ N 110 St
- Greenwood/ N 117 St
- Greenwood/ N 125 St
- Greenwood/ N 130 St
- Greenwood/ N 134 St
- Greenwood/ N 143 St
- Greenwood/ N 145 St
- Dayton Av N/N 155 St
- Shoreline CC AcRd/ N Innis Adren Way

***Express Lanes Advisory***

*Never enter express lanes if signage is blank or closed*

| *To* | | *Base* | |
|---|---|---|---|
| Downtown Seattle | 03CB | North Base | 04D5 |
| Shorline Community College | 03CD | | |

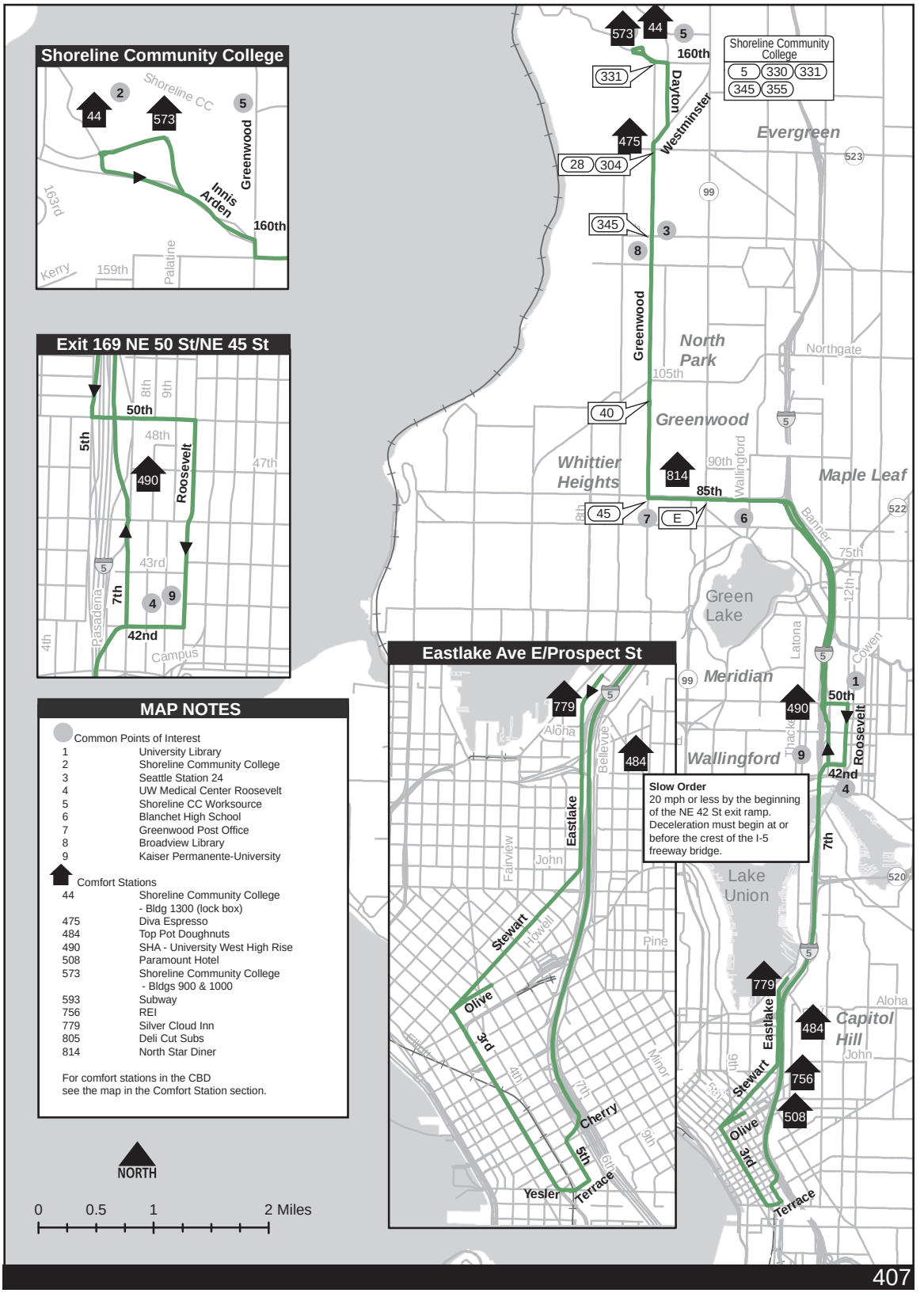


## MAP NOTES

Common Points of Interest

| | |
|---|---|
| 1 | University Library |
| 2 | Shoreline Community College |
| 3 | Seattle Station 24 |
| 4 | UW Medical Center Roosevelt |
| 5 | Shoreline CC Worksource |
| 6 | Blanchet High School |
| 7 | Greenwood Post Office |
| 8 | Broadview Library |
| 9 | Kaiser Permanente-University |

Comfort Stations

| | |
|---|---|
| 44 | Shoreline Community College - Bldg 1300 (lock box) |
| 475 | Diva Espresso |
| 484 | Top Pot Doughnuts |
| 490 | SHA - University West High Rise |
| 508 | Paramount Hotel |
| 573 | Shoreline Community College - Bldgs 900 & 1000 |
| 593 | Subway |
| 756 | REI |
| 779 | Silver Cloud Inn |
| 805 | Deli Cut Subs |
| 814 | North Star Diner |

For comfort stations in the CBD see the map in the Comfort Station section.



"Teamwork.
Be punctual!"

**Samuel Abebe**
North Base
Operator of the Month
June 2020

"Focus on safety, deescalation, treat everyone equally, and be more helpful to those with disabilities."

**Osman Ali**
South Base
Operator of the Month
June 2020

"At times, I have found myself complaining after a tough day. One day another operator said to me, 'did you make it back safely?' I realized that no matter what, a safe day is a good day."

**Anwar Saadi**
Atlantic Base
Operator of the Month
July 2020

# UW Bothell

## From: NE Campus Pkwy/University Way NE

♦ NE Campus Pkwy
R 15 Av NE
L NE 40 St/Grant Lane (enter to UW)
R Stevens Way
R Pend Orielle Rd
L 25 Av NE
C Ravenna Av NE
C enter Lake City Way NE (N/B just beyond NE 92 St)
C Lake City Way NE
C Bothell Way NE (SR-522)
C NE Bothell Way

***Slow Order***
*30 mph or less on NE Bothell Way between Ballinger Way NE & 61 Av NE*

C Bothell Way NE (SR-522)
L 98 Av NE
R Main St
C Beardslee Blvd
R 110 Av NE
L Upper Campus loop (first rdwy past Campus Way)
S

***When Scheduled to Kenmore Park & Ride***
Operate regular route

2 NE Bothell Way
L 73 Av NE
R NE 181 St
R enter Kenmore P&R
S

***When Scheduled to Lake City (Weekends)***
Operate regular route

2 Lake City Way NE
S (fs) (NE 130 St - Fred Meyer driveway)

***When Scheduled from Lake City (Weekday AM trip)***

♦ Lake City Way NE/ NE 130 St
C Lake City Way NE

***Express Stop Northbound***
*Make no stops between 25 Av NE/NE 47 St & Lake City Way NE/ NE 125 St except at:*

- 25 Av NE/NE 47 St
- 25 Av NE/NE Blakeley St
- 25 Av NE/NE 55 St
- 25 Av NE/NE 60 St
- 25 Av NE/NE 65 St
- 25 Av NE/NE 75 St
- 25 Av NE/NE 80 St
- Ravenna Av NE/NE 86 St
- Ravenna Av NE/NE 92 St
- Lake City Way NE/ NE 98 St
- Lake City Way NE/ 24 Av NE
- Lake City Way NE/ NE 110 St
- Lake City Way NE/ NE 113 St
- Lake City Way NE/ NE 120 St

***State Route Stops***
*Make off-road stops at all zones along state roads. In-lane stops are approved on SR-522 (Bothell Way) only southbound at 68 Av NE.*

**Awareness Areas**
*Lake City Way NE/ NE 145 St*
*Lake City Way/ NE 130 St*
*NE Bothell Way/ 61 Av NE*

| *To* | | *Base* | |
|---|---|---|---|
| UW Bothell | 02A1 | North Base | 04D5 |
| Cascadia College | | | |
| Kenmore Park & Ride | 02E1 | | |
| Lake City | 03DB | | |

# University District

## From: UW Bothell Campus

♦ Upper Campus Loop
L Campus Way NE
R 110 Av NE
L Beardslee Blvd
L 104 Av NE
C Kaysner Way
R Woodinville Dr (SR-522)
2 Bothell P&R zone
C Woodinville Dr (SR-522)
C Bothell Way NE (SR-522)
C NE Bothell Way (SR-522)
C Bothell Way NE (SR-522)
L Ravenna Av NE (just past NE 95 St)
C 25 Av NE
R Pend Orielle Rd
L Stevens Way NE
L Grant Lane
R 15 Av NE
L NE Campus Pkwy
S University Way NE (ns) or Brooklyn Av (ns)

***When Scheduled from Lake City (Weekends)***
L Lake City Way NE
C regular route

***Express Stop Southbound***
*Make no stops between Lake City Way NE/ NE 125 St & 25 Av NE/ NE 47 St except at:*

- Lake City Way NE/ NE 120 St
- Lake City Way NE/ NE 115 St
- Lake City Way NE/ NE 110 St
- Lake City Way NE/ 24 Av NE
- Lake City Way NE/ NE 98 St
- Ravenna Av NE/NE 92 St
- Ravenna Av NE/NE 86 St
- Ravenna Av NE/NE 85 St
- 25 Av NE/NE 80 St
- 25 Av NE/NE 75 St
- 25 Av NE/NE 65 St
- 25 Av NE/NE 60 St
- 25 Av NE/NE 55 St
- 25 Av NE/NE Blakeley St
- 25 Av NE/NE 47 St

**MAP NOTES**

Common Points of Interest

| | |
|---|---|
| 1 | University of Washington Medical Center |
| 2 | Lake City Post Office |
| 3 | Kenmore Post Office |
| 4 | Bothell Police Department |
| 5 | Kenmore Community Church P&R |
| 6 | Cascadia Community College |
| 7 | Lake Forest Park Police Department |
| 8 | WorkSource North Seattle |
| 9 | HealthPoint Kenmore |
| 10 | UW Medical Center Roosevelt |
| 11 | Bothell City Hall |
| 12 | Lake Forest Park City Hall |
| 13 | Bothell Municipal Court |
| 14 | Bothell Post Office |
| 15 | Lake Forest Park Station 57 |
| 16 | University Prep Academy |
| 17 | North Public Health Center, Dental-PHC |
| 18 | Bothell P&R |
| 19 | Lake Forest Park Library |
| 20 | Kenmore City Hall |
| 21 | University of Washington |
| 22 | Our Savior Lutheran Church P&R |
| 23 | University of Washington-Bothell |
| 24 | Lake City Library |
| 25 | Kenmore Police Department |
| 26 | North Seattle DSHS |
| 27 | Kenmore P&R |
| 28 | Kenmore Library |
| 29 | Henry Art Gallery |
| 30 | KC East Precinct North Headquarters |
| 31 | Seattle Station 39 |
| 32 | Bethany Bible Church P&R |
| 33 | Bothell Station 42 |
| 34 | Kenmore Station 51 |
| 35 | Kaiser Permanente-University |
| 36 | Bothell Regional Library |

Comfort Stations

| | |
|---|---|
| 109 | P&R - Kenmore |
| 113 | P&R - Bothell |
| 287 | College Inn Pub |
| 341 | UW Triangle Garage |
| 413 | Fred Meyers |
| 481 | U W Bothell Campus |
| 549 | Lyon's Den Coffee Shoppe |
| 588 | Starbucks |
| 685 | Starbucks |
| 720 | Cafe Solstice |
| 732 | Adder Hall/District Market |
| 733 | Lander Hall |
| 792 | Lake City Chevron |

Associated maps: Kenmore P&R, UW Station, University District

***State Route Stops***
*Make off-road stops at all zones along state roads. In-lane stops are approved on SR-522 (Bothell Way) only southbound at 68 Av NE.*

**Awareness Areas**
*Lake City Way NE/ NE 145 St*
*NE Bothell Way/ 61 Av NE*
*Lake City Way/NE 130 St*

| *TO* | | *Base* | |
|---|---|---|---|
| University District | 02B8 | North Base | 04D5 |

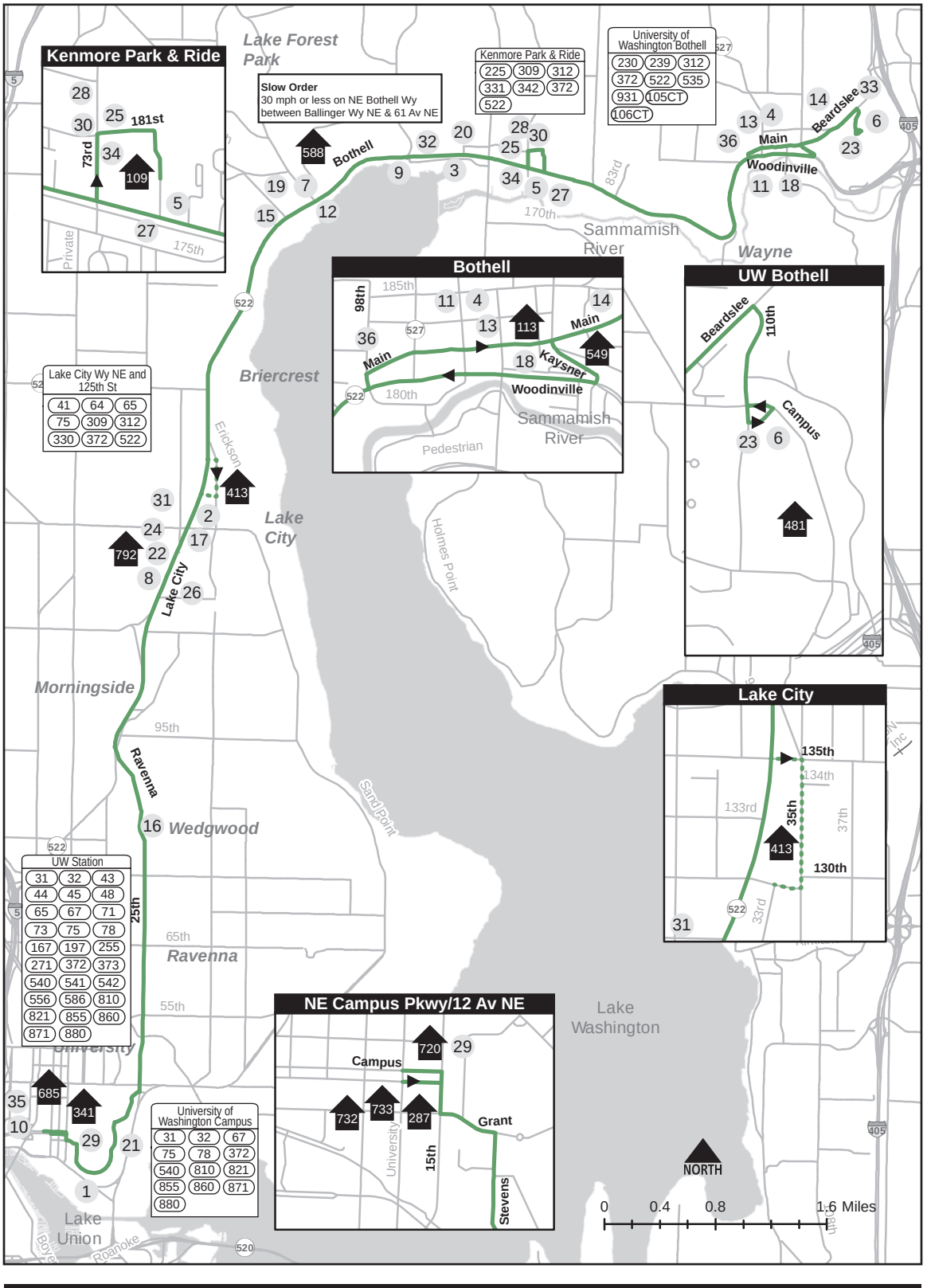
Kenmore Park & Ride
28
30
25
181st
73rd
34
109
5
27
175th
Private
Lake Forest Park
Slow Order
30 mph or less on NE Bothell Wy between Ballinger Wy NE & 61 Av NE
588
Bothell
32
20
28
30
25
9
3
34
5
27
19
7
15
12
170th
83rd
Sammamish River
Kenmore Park & Ride
225 309 312
331 342 372
522
University of Washington Bothell
230 239 312
372 522 535
931 105CT
106CT
14
33
Beardslee
13
4
6
36
Main
23
Woodinville
11
18
Wayne
Bothell
98th
185th
11
4
14
13
113
Main
36
Main
549
18
Kaysner
Woodinville
180th
Sammamish River
Pedestrian
UW Bothell
Beardslee
110th
Campus
23
6
481
Lake City Wy NE and 125th St
41 64 65
75 309 312
330 372 522
Briercrest
Erickson
413
31
2
24
17
792
22
8
26
Lake City
Lake City
Holmes Point
Morningside
95th
Ravenna
16
Wedgwood
Sand Point
Lake City
135th
134th
133rd
35th
37th
413
130th
31
33rd
UW Station
31 32 43
44 45 48
65 67 71
73 75 78
167 197 255
271 372 373
540 541 542
556 586 810
821 855 860
871 880
25th
65th
Ravenna
55th
University
NE Campus Pkwy/12 Av NE
720
29
Campus
732
733
287
Grant
University
15th
Stevens
Lake Washington
685
35
341
10
29
21
1
University of Washington Campus
31 32 67
75 78 372
540 810 821
855 860 871
880
Lake Union
Roanoke
NORTH
0 0.4 0.8 1.6 Miles

## Aurora Village Transit Center

**From: University District (UW Station)**

♦ UW Station Bay 4
C Montlake Blvd NE
R NE Pacific St
2 UW Station Bay 2
R NE Pacific St
R University Way NE
R Cowen Pl NE
L 15 Av NE
L NE 145 St
R 5 Av NE
L NE 175 St
C N 175 St
R Meridian Av N
L N 185 St
R Aurora Av N
L enter Shoreline P&R
C through P&R
R N 192 St
L Aurora Av N
R N 200 St
L enter Aurora Village TC
S Bay 2

***Express Stops Northbound***

*Between 15 Av NE/ NE 65 St & Aurora Av N/N 185 St, make the following stops only:*

- 15 Av NE/NE 65 St
- 15 Av NE/NE 70 St
- 15 Av NE/NE 75 St
- 15 Av NE/NE 80 St
- 15 Av NE/NE 85 St
- 15 Av NE/NE 90 St
- 15 Av NE/NE 95 St
- 15 Av NE/NE 100 St
- 15 Av NE/NE 103 St
- 15 Av NE/NE Northgate Wy
- 15 Av NE/NE 115 St
- 15 Av NE/NE 120 St
- 15 Av NE/NE 123 St
- 15 Av NE/NE 127 St
- 15 Av NE/NE 135 St
- 15 Av NE/NE 143 St
- NE 145 St/15 Av NE
- 5 Av NE/NE 145 St
- 5 Av NE/NE 155 St
- 5 Av NE/NE 165 St
- 5 Av NE/NE 174 St
- Meridian Av N/N 175 St
- Meridian Av N/N 180 St
- N 185 St/Meridian Av N
- N 185 St/Ashworth Av N
- N 185 St/Aurora Av N

## University District (UW Station)

**From: Aurora Village Transit Center**

♦ Aurora Village TC Bay 2
C through transit center
R N 200 St
L Aurora Av N
L N 185 St
R Meridian Av N
L N 175 St
C NE 175 St
R 5 Av NE
L NE 145 St
R 15 Av NE
L 15 Av NE (at NE 117 St)
R Cowen Pl NE
C University Way NE
L NE Pacific St
L NE Pacific Pl
R Montlake Blvd NE
S UW Station Bay 4
(some trips will continue as Route 73)

***Express Stops Southbound***

*Between Aurora Av N/ N 185 St & University Way N/N 185 St & 15 Av NE/NE 65 St, make the following stops only:*

- N 185 St/Aurora Av N
- N 185 St/Ashworth Av N
- Meridian Av N/N 185 St
- Meridian Av N/N 180 St
- N 175 St/Meridian Av N
- 5 Av NE/NE 174 St
- 5 Av NE/NE 163 St
- 5 Av NE/NE 155 St
- NE 145 St/6 Av NE
- 15 Av NE/NE 145 St
- 15 Av NE/NE 143 St
- 15 Av NE/NE 135 St
- 15 Av NE/NE 125 St
- 15 Av NE/NE 120 St
- 15 Av NE/NE 115 St
- 15 Av NE/NE Northgate Wy
- 15 Av NE/NE 104 St
- 15 Av NE/NE 98 St
- 15 Av NE/NE 94 St
- 15 Av NE/NE 89 St
- 15 Av NE/NE 82 St
- 15 Av NE/NE 80 St
- 15 Av NE/NE 75 St
- 15 Av NE/NE 70 St
- 15 Av NE/NE 65 St

**Awareness Areas**
*Montlake Blvd NE/NE Pacific St*

***Bus Zones – Special Instructions***

*Northbound on 15 Av NE from NE 92 St to NE 104 St, load or unload riders from regular traffic lanes. Use your 4-way flashers and keep alert for passing motorists.*

Route 373 is grouped with Routes 73

| *To* | | *Base* | |
|---|---|---|---|
| Aurora Village Transit Center | 069C | North Base | 04D5 |
| UW Station | 0698 | | |

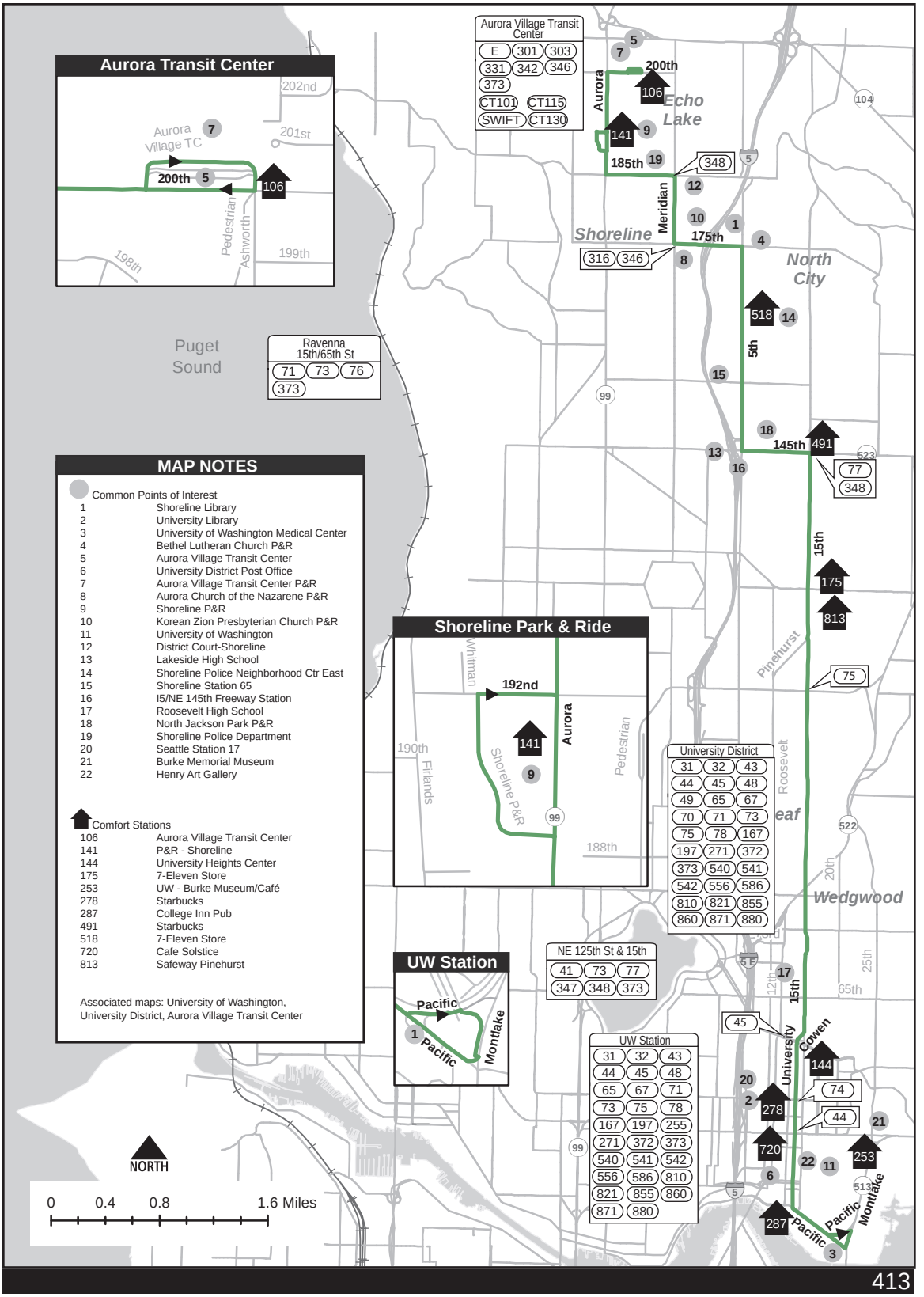
Aurora Transit Center
202nd
Aurora Village TC
7
201st
200th
5
106
Pedestrian
Ashworth
198th
199th
Aurora Village Transit Center
E 301 303 331 342 346 373 CT101 CT115 SWIFT CT130
Aurora
200th
106
Echo Lake
141
9
185th
19
348
Meridian
12
10
1
175th
4
Shoreline
316 346
8
North City
518
14
5th
15
99
Puget Sound
Ravenna 15th/65th St
71 73 76 373
18
145th
491
13
16
523
77
348
15th
175
813
Pinehurst
75
MAP NOTES
Common Points of Interest
1 Shoreline Library
2 University Library
3 University of Washington Medical Center
4 Bethel Lutheran Church P&R
5 Aurora Village Transit Center
6 University District Post Office
7 Aurora Village Transit Center P&R
8 Aurora Church of the Nazarene P&R
9 Shoreline P&R
10 Korean Zion Presbyterian Church P&R
11 University of Washington
12 District Court-Shoreline
13 Lakeside High School
14 Shoreline Police Neighborhood Ctr East
15 Shoreline Station 65
16 I5/NE 145th Freeway Station
17 Roosevelt High School
18 North Jackson Park P&R
19 Shoreline Police Department
20 Seattle Station 17
21 Burke Memorial Museum
22 Henry Art Gallery
Comfort Stations
106 Aurora Village Transit Center
141 P&R - Shoreline
144 University Heights Center
175 7-Eleven Store
253 UW - Burke Museum/Café
278 Starbucks
287 College Inn Pub
491 Starbucks
518 7-Eleven Store
720 Cafe Solstice
813 Safeway Pinehurst
Associated maps: University of Washington, University District, Aurora Village Transit Center
Shoreline Park & Ramp
Whitman
192nd
141
Aurora
190th
Firlands
Shoreline P&R
9
99
Pedestrian
188th
University District
31 32 43 44 45 48 49 65 67 70 71 73 75 78 167 197 271 372 373 540 541 542 556 586 810 821 855 860 871 880
Roosevelt
522
20th
Wedgwood
NE 125th St & 15th
41 73 77 347 348 373
UW Station
Pacific
1
Pacific
Montlake
UW Station
31 32 43 44 45 48 65 67 71 73 75 78 167 197 255 271 372 373 540 541 542 556 586 810 821 855 860 871 880
99
5 E
12th
15th
17
25th
65th
45
University
Cowen
144
74
44
20
2
278
21
720
253
22
11
6
513
5
287
Pacific
Montlake
3
NORTH
0 0.4 0.8 1.6 Miles

## Downtown Seattle

### From: Woodinville Park & Ride

♦ NE 179 St (E/B)
R N-S rdwy through P&R
R E-W rdwy
C NE 178 Pl (across 140 Av NE)
R Woodinville-Snohomish Rd
L Woodinville-Snohomish Rd
L NE 195 St
L enter W/B SR-522
C SR-522
R "SR-202 East/ Woodinville/ Redmond" exit
C SR-522
R "I-405 North/Everett" exit
C I-405
R "NE 195 St/Beardslee Blvd Exit Only" (Exit 24)
R "NE 195 St/Beardslee Exit Only" exit
L NE 195 St
L Beardslee Blvd
L 110 Av NE
L Upper Campus loop (first rdwy past Campus Way)
2 stop
C Upper Campus loop
L Campus Way NE
R 110 Av NE
L Beardslee Blvd
L 104 Av NE
C Kaysner Way
R Woodinville Dr (SR-522)
2 Bothell P&R-Woodinville Dr zone
C Woodinville Dr (SR-522)
C Bothell Way NE (SR-522)
C NE Bothell Way (SR-522)
C Bothell Way NE (SR-522)
C Lake City Way NE
C enter S/B I-5 Exp. Lanes
C I-5 Express lanes
R "Pike St" exit
C Convention Pl
C Union St
L 2 Av
C 2 Av Ext S
C 4 Av S
L Seattle Blvd S (Airport Way S)
C Airport Way S
S S Royal Brougham Way (fs)

***When Scheduled from UW-Bothell***
C Upper Campus loop
L Campus Way NE
R 110 Av NE
C regular route

***When Express Lanes are Closed at Lake City Way NE/ I-5***
C enter S/B regular lanes
C I-5
R "Union St" (Exit 165 B)
C Union St
L 2 Av
C 2 Av Ext S
C 4 Av S
L Seattle Blvd S (Airport Way S)
C Airport Way
R S Massachusetts St
R 6 Av S
S (fs) S Massachusetts St

***When Laying Over at Woodinville P&R E-W Rdwy***
♦ E-W rdwy
R 140 Av NE
R NE 179 St
R N-S rdwy
2 main P&R stop
C regular route

***Express Lanes Advisory***
*Never enter express lanes if signage is blank or closed*

***Express Stops Westbound***
- Woodinville P&R
- NE 178 Pl/180 Pl
- Woodinville-Snohomish Rd/ NE N Woodinville Way
- SR-522 ramp/132 Av NE
- Beardslee Blvd/Ross Rd
- Campus Way/110 Av NE
- Woodinville Dr/ Bothell P&R
- Bothell Way NE/ NE 180 St (fs)
- NE Bothell Way/80 Av
- NE Bothell Way/ Kenmore P&R Access
- NE Bothell Way/68 Av
- NE Bothell Way/61 Av
- Bothell Way NE/ NE 170 St
- Bothell Way NE/165 St
- Bothell Way NE/153 St
- Lake City Way NE/145 St
- Lake City Way NE/137 St
- Lake City Way NE/130 St
- Lake City Way NE/125 St
- Lake City Way NE/ 20 Av NE
- Union St/5 Av (ns)
- Union St/4 Av (fs)
- 2 Av/Marion St (ns)
- 2 Av/James St (ns)
- 2 Av Ext S/ S Jackson St (ns)
- Airport Way S/S Royal Brougham Way (fs)

**Awareness Areas**
*5 Av/Union St*

| To | | Base | |
|---|---|---|---|
| Downtown Seattle | 0566 | East Base | 04D4 |

# Woodinville Park & Ride

## From: 6 Av S/S Atlantic St

♦ 6 Av S
L S Royal Brougham Way
R 4 Av S
C 4 Av
R Pike St
L enter Northbound I-5 Express Lanes
C I-5 Express lanes
L "Lake City Way/ Bothell" exit
C Lake City Way NE (SR-522)
C Bothell Way NE

***Slow Order***
*30 mph or less on NE Bothell Wy between Ballinger Wy NE & 61 Av NE*

L 98 Av NE
R Main St
C Beardslee Blvd
R 110 Av NE
L Upper Campus loop (first rdwy past Campus Way)
2 stop
C Upper Campus loop
L Campus Way NE
R 110 Av NE
R Beardslee Blvd
R NE 195 St
R enter S/B I-405
C I-405
R "SR-522 East to SR-202 Monroe/ Wenatchee" (Exit 23A)
C SR-522
R "SR-202 East/Wood/ Redmond" exit
C "Transit Only" lane
C enter E/B SR-522
C SR-522
R "NE 195 St/Duvall" exit
R NE 195 St
R Woodinville-Snohomish Rd
R Woodinville-Snohomish Rd
L NE 178 Pl
L 140 Av NE
R NE 179 St
S

***When Scheduled to UW-Bothell***
Operate regular route
2 Upper campus loop (first roadway past Campus Way)
S

***Express Lanes Advisory***
*Never enter express lanes if signage is blank or closed*

***If Zone on NE 179 St is Blocked***
R N-S Rdwy
2 main P&R stop (only if passengers are still on coach)
R E-W rdwy
S

***When Express Lanes are Closed at Pike St/I-5 or When Scheduled Via Olive Way/I-5 Regular Lanes***
Operate regular route
2 Pike St
L 8 Av
R Olive Way
L enter N/B I-5 regular lanes
C I-5
R "SR-522/Bothell/Lake City Way" (Exit 171)
C Lake City Way NE (SR-522)
C regular route

**Awareness Areas**
*5 Av/Union St*

***Express Stops Eastbound***
- 6 Av S / S Atlantic St (N/B) (fs)
- 4 Av S/S Jackson St (ns)
- 4 Av/James St (ns)
- 4 Av/Madison St (ns)
- 4 Av/Union St (fs)
- Pike St/6 Av (ns)
- NE Bothell Wy/77 Ct NE
- Lk City Way NE/ NE 85 St (fs)
- Lk City Way NE/ NE 125 St (fs)
- Lk City Way NE/ NE 130 St (fs)
- Lk City Way NE/ NE 137 St (fs)
- Bothell Way NE/ NE 145 St (fs)
- Bothell Way NE/ NE 153 St (ns)
- Bothell Way NE/ NE 165 St (fs)
- Bothell Way NE/ NE 170 St (fs)
- NE Bothell Way/ 61 Av NE (fs)
- NE Bothell Way/ 68 Av NE (fs)
- NE Bothell Way/ 73 Av NE (fs)
- NE Bothell Way/ 80 Av NE (fs)
- Main St/98 Av NE (fs)
- Main St/103 Av NE (ns)
- UW Bothell Campus Wy/110 Av NE
- Beardslee Blvd/ NE 195 St
- SR-522/SR-202 Freeway Station
- Woodinville-Snohomish Rd/139 Av NE
- NE 178 Pl/138 Pl NE
- Woodinville P&R

| *To* | | *Base* | |
|---|---|---|---|
| Woodinville Park & Ride | 056A | East Base | 04D4 |
| Bothell | 0567 | | |

## MAP NOTES

Common Points of Interest

| | |
|---|---|
| 1 | Lake City Post Office |
| 2 | Kenmore Post Office |
| 3 | Chrysalis High School |
| 4 | Bothell Police Department |
| 5 | Kenmore Community Church P&R |
| 6 | Cascadia College |
| 7 | Lake Forest Park Police Department |
| 8 | WorkSource North Seattle |
| 9 | HealthPoint Kenmore |
| 10 | Bothell City Hall |
| 11 | Lake Forest Park City Hall |
| 12 | Bothell Municipal Court |
| 13 | Bothell Post Office |
| 14 | Woodinville Post Office |
| 15 | Lake Forest Park Station 57 |
| 16 | North Public Health Center, Dental-PHC |
| 17 | Bothell P&R |
| 18 | Woodinville P&R |
| 19 | Woodinville Station 31 |
| 20 | Lake Forest Park Library |
| 21 | Kenmore City Hall |
| 22 | Seattle Station 16 |
| 23 | I-5/NE 65th St./Green Lake P&R |
| 24 | Our Savior Lutheran Church P&R |
| 25 | University of Washington-Bothell |
| 26 | Swedish Clinic Green Lake |
| 27 | UW Clinic Woodinville |
| 28 | Lake City Library |
| 29 | Kenmore Police Department |
| 30 | North Seattle DSHS |
| 31 | Kenmore P&R |
| 32 | Kenmore Library |
| 33 | KC East Precinct North Headquarters |
| 34 | Seattle Station 39 |
| 35 | Bethany Bible Church P&R |
| 36 | Bothell Station 42 |
| 37 | Calvary Christian Assembly Church P&R |
| 38 | Kenmore Station 51 |
| 39 | Bothell Regional Library |

Comfort Stations

| | |
|---|---|
| 79 | Central/Atlantic Base |
| 113 | P&R - Bothell |
| 156 | P&R - Woodinville |
| 413 | Fred Meyers |
| 481 | U W Bothell Library (lock box) |
| 549 | Lyon's Den Coffee Shoppe |
| 588 | Starbucks |
| 694 | Central VM Base |
| 702 | Atlantic VM Base |

For comfort stations in the CBD
see the map in the Comfort Station section.

Associated maps: Univeristy District,
University of Washington

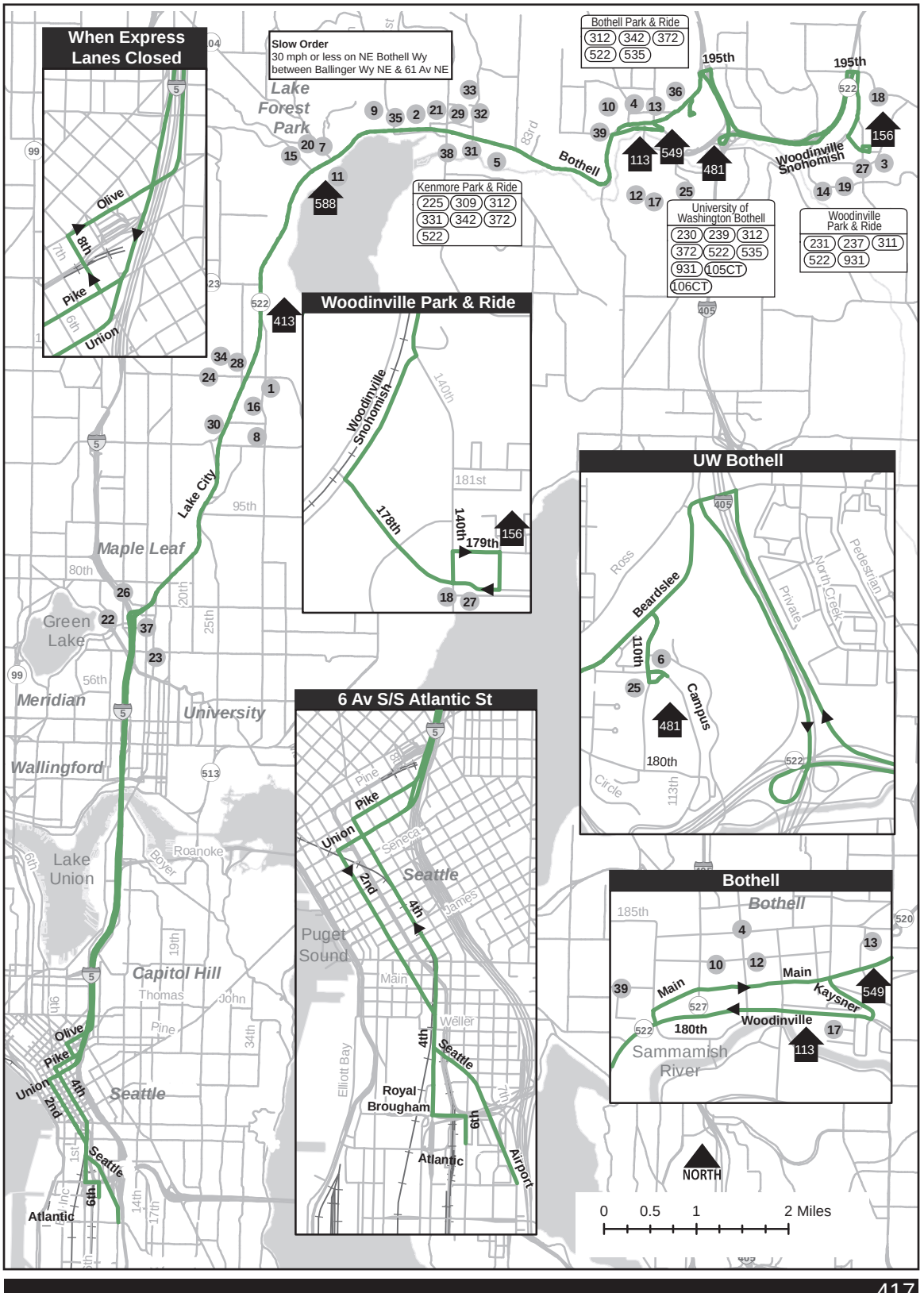
When Express Lanes Closed
Olive
8th
Pike
Union
Slow Order
30 mph or less on NE Bothell Wy between Ballinger Wy NE & 61 Av NE
Lake Forest Park
Bothell Park & Ride
312 342 372 522 535
Kenmore Park & Ride
225 309 312 331 342 372 522
University of Washington Bothell
230 239 312 372 522 535 931 105CT 106CT
Woodinville Park & Ride
231 237 311 522 931
Woodinville Park & Ride
Woodinville Snohomish
178th
140th
179th
156
UW Bothell
Beardslee
110th
Campus
481
180th
Ross
Private
North Creek
Pedestrian
Circle
113th
6 Av S/S Atlantic St
Pike
Union
2nd
4th
Seattle
Puget Sound
Royal Brougham
Airport
Atlantic
Bothell
Main
Kaysner
Woodinville
180th
Sammamish River
Lake City
Maple Leaf
Green Lake
Meridian
University
Wallingford
Lake Union
Capitol Hill
Roanoke
Thomas
John
Pine
Seneca
James
Main
Weller
Elliott Bay
Olive
Pike
Union
4th
2nd
Seattle
6th
Atlantic
NORTH
0 0.5 1 2 Miles

## University District

**From: Overlake Park and Ride**

♦ Overlake P&R
C through park and ride (counter clockwise)
R 152 Av NE
C through roundabout
2 NE 31 St
C NE 31 St
L 156 Av NE
L NE 40 St
L enter W/B SR-520
C SR-520
C SR-520 HOV Lane
L "Bus only" exit to Clyde Hill/Yarrow Point freeway Station

***Slow Order***
*30 mph or less when entering platform area at Yarrow Point Freeway Station*

2 Clyde HIll/Yarrow Point freeway Station
C SR-520 bus only lane

***Slow Order***
*30 mph or less when entering platform area at Evergreen Point Freeway Station*

2 Evergreen Point freeway station
C SR-520
R "Montlake Blvd/ Univ of Wash" exit
R Montlake Blvd E
C Montlake Blvd NE
2 UW Station Bay 4
L NE Pacific Pl
R NE Pacific St
R 15 Av NE
L NE 50 St
S University Way NE (fs)

***Express Stops Westbound***
- Overlake P&R
- NE 31 St & 156 Av NE
- Redmond Technology Station (Bay 8)
- SR-520 & NE 40 St
- Yarrow Point Freeway Station
- Evergreen Point Freeway Station
- Montlake Blvd E & E Shelby St
- UW Station Bay 4
- NE Pacific St/ Pedestrian Overpass
- 15 Av NE & NE 40 St
- 15 Av NE & NE 42 St
- 15 Ave NE & NE 45 St
- NE 50 St/University Way NE

**Awareness Areas**
*Montlake Blvd NE/ NE Pacific St*
*Montlake Blvd NE/ SR-520*
*NE 45 St/15 Av NE*
*Montlake Blvd E/ E Shelby St*

## Overlake Park and Ride

**From: 15 NE/NE 43**

♦ 15 Av NE/NE 43 St
L NE Pacific St
2 UW Station Bay 1
R Montlake Blvd NE
C Montlake Blvd E
2 Montlake Station Stop
R enter E/B SR-520 (Bus/Carpool lane)
C SR-520
C I-5
C SR-520 (merge left into HOV lane on main span of SR-520)
L "Bus Only" exit to Evergreen Point freeway station

***Slow Order***
*30 mph or less when entering platform area at Evergreen Point Freeway Station*

2 Evergreen Point freeway station
C SR-520 HOV lane
L "Bus Only" exit to Clyde Hill/Yarrow Point freeway station

***Slow Order***
*30 mph or less when entering platform area at Yarrow Point Freeway Station*

2 Clyde Hill/Yarrow Point freeway station
C SR-520 HOV lane
C SR-520 (merge right)
R "NE 40 St/NE 51 St" exit
R "NE 40 St" exit
R NE 40 St
R 156 Av NE
R NE 31 St
C through roundabout
2 152 Av NE
C 152 Av NE
L enter Overlake P&R
C through P&R (counterclockwise)
S Overlake P&R

***Express Stops Eastbound***
- 15 Av NE & NE 43 St
- 15 Av NE & NE Campus Pkwy
- 15 Ave NE & NE 40 St
- NE Pacific St/ Pedestrian Overpass
- UW Station Bay 1
- Montlake Blvd E & SR-520
- Evergreen Point Freeway Station
- Yarrow Point Freeway Station
- Redmond Technology Station (NE 40 St)
- 156 Ave NE & Redmond Technology Station
- NE 31 St & 156 Av NE
- Overlake P&R

| *To* | | *Base* | |
|---|---|---|---|
| University District | 028B | East Base | 04D4 |
| Overlake | 0369 | | |

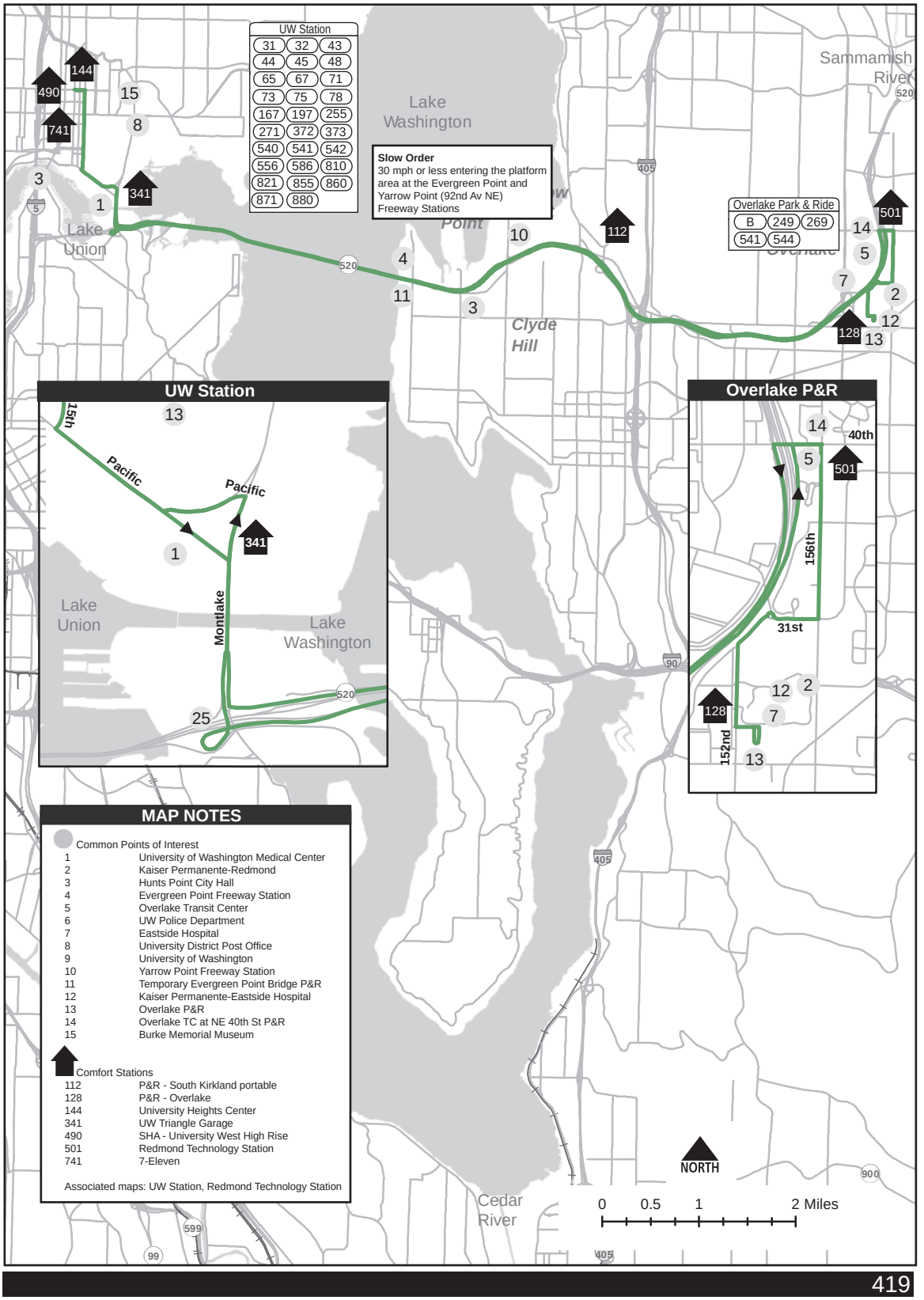
UW Station
31 32 43
44 45 48
65 67 71
73 75 78
167 197 255
271 372 373
540 541 542
556 586 810
821 855 860
871 880
Slow Order
30 mph or less entering the platform area at the Evergreen Point and Yarrow Point (92nd Av NE) Freeway Stations
Overlake Park & Ride
B 249 269
541 544
Lake Union
Lake Washington
Sammamish River
Clyde Hill
Yarrow Point
UW Station
15th
Pacific
Montlake
Overlake P&R
40th
156th
31st
152nd
MAP NOTES
Common Points of Interest
1 University of Washington Medical Center
2 Kaiser Permanente-Redmond
3 Hunts Point City Hall
4 Evergreen Point Freeway Station
5 Overlake Transit Center
6 UW Police Department
7 Eastside Hospital
8 University District Post Office
9 University of Washington
10 Yarrow Point Freeway Station
11 Temporary Evergreen Point Bridge P&R
12 Kaiser Permanente-Eastside Hospital
13 Overlake P&R
14 Overlake TC at NE 40th St P&R
15 Burke Memorial Museum
Comfort Stations
112 P&R - South Kirkland portable
128 P&R - Overlake
144 University Heights Center
341 UW Triangle Garage
490 SHA - University West High Rise
501 Redmond Technology Station
741 7-Eleven
Associated maps: UW Station, Redmond Technology Station
NORTH
0 0.5 1 2 Miles
Cedar River

## Green Lake Park and Ride

### From: Redmond Transit Center

♦ Redmond TC Bay 5
R NE 83 St
R 161 Av NE
L NE 85 St
L 154 Av NE
C W Lake Sammamish Pkwy NE
R enter W/B SR-520
C SR-520
R "NE 51 St" exit
C enter W/B SR-520
R "NE 40 St" exit
C enter W/B SR-520
C SR-520 (merge left to HOV lane)
L "Bus Only" exit to Clyde Hill/Yarrow Point Freeway Station

***Slow Order***
*30 mph or less when entering platform area at Yarrow Point Freeway Station*

2 Clyde Hill/Yarrow Point Freeway Station
C SR-520 bus only lane

***Slow Order***
*30 mph or less when entering platform area at Evergreen Point Freeway Station*

2 Evergreen Point Freeway Station
C SR-520
R "Montlake Blvd E/ Univ of Wash" exit
R Montlake Blvd E
C Montlake Blvd NE
2 UW Station Bay 4
L NE Pacific Pl
C NE Pacific St
R 15 Av NE
L NE 50 St
R enter N/B I-5
C I-5
R "NE Ravenna Blvd/ NE 65 St" (Exit 170)
C 8 Av NE
L NE 65 St
S Oswego Pl NE (ns)

***Express Stops Westbound***
- Redmond TC Bay 5
- NE 85 St/fs 160 Av NE
- 154 Av NE/(fs) NE 85 St
- 156th Av NE/NE 31st St
- W Lake Sammamish Pkwy NE/NE Leary Way
- SR-520/NE 51 St Freeway Station
- SR-520/NE 40 St Freeway Station
- SR-520/Yarrow Point Freeway Station
- SR-520/Evergreen Point Freeway Station
- Montlake Blvd E/ E Shelby St
- UW Station Bay 4
- NE Pacific St/Pedestrian Overpass
- 15 Av NE/NE 40 St
- 15 Av NE/NE 42 St
- 15 Av NE/NE 45 St
- NE 50 St/ University Way NE
- NE 65 St/ns Oswego Pl NE (Green Lake P&R)

***When Scheduled to NE 50 St/University Way NE***
Operate regular route
2 NE 50 St
S University Way NE (fs)

## Redmond Transit Center

### From: NE Ravenna Blvd/I-5

♦ NE 65 St (Green Lake P & R)
L NE Ravenna Blvd
R Roosevelt Way NE
L NE 50 St
R 15 Av NE
L NE Pacific St
2 UW Station Bay 1
R Montlake Blvd NE
C Montlake Blvd E
2 Montlake Station stop
R enter E/B SR-520 (Bus/Carpool Lane)
C SR-520
C SR-520 (merge left)
L "Bus Only" exit to Evergreen Point Freeway Station

***Slow Order***
*30 mph or less when entering platform area at Evergreen Point Freeway Station*

2 Evergreen Point Freeway Station
C SR-520 HOV lane
L "Bus Only" exit to Clyde Hill/Yarrow Point Freeway Station

*Slow Order*
*30 mph or less when entering platform area at Yarrow Point Freeway Station*

2 Clyde Hill/Yarrow Point Freeway Station
C SR-520 (merge right)
R "NE 40 St/NE 51 St" exit
R "NE 40 St" Exit
C enter E/B SR-520
R "NE 51 St" exit
C enter E/B SR-520
R "W Lake Sammamish Pkwy NE" exit
L W Lake Sammamish Pkwy NE
C 154 Av NE
R NE 85 St
R 161 Av NE
L NE 83 St
S Redmond TC Bay 1

***Express Stops Eastbound***
- NE 65 St/ns Oswego Pl NE (Green Lake P&R)
- NE 50 St/ University Way NE
- 15 Av NE/NE 45 St
- 15 Av NE/NE 43 St
- 15 Av NE/ NE Campus Pkwy
- 15 Av NE/NE 40 St
- NE Pacific St/ Pedestrian Overpass
- UW Station Bay 1
- Montlake Blvd E/ Montlake Freeway Station
- SR-520/Evergreen Point Freeway Station
- SR-520/Yarrow Point Freeway Station
- SR-520/NE 40 St Freeway Station
- SR-520/NE 51 St Freeway Station
- W Lake Sammamish Pkwy NE/(fs) Leary Way
- NE 85 St/(fs) 154 Av NE
- NE 31st St/156th Av NE
- NE 85 St/(ns) 161 Av NE
- Redmond TC Bay 1

***When Scheduled from 15 Av NE/NE 43 St***
♦ 15 Av NE
C regular route

| To | | Base | |
|---|---|---|---|
| Green Lake Park & Ride | 00D8 | East Base | 04D4 |
| U District | 007E | | |
| Redmond Transit Center | 0044 | | |

***Awareness Areas***
*Montlake Blvd NE/NE Pacific St*
*Montlake Blvd NE/SR-520*
*NE 45 St/5 Av NE*
*Montlake Blvd E/E Shelby St*

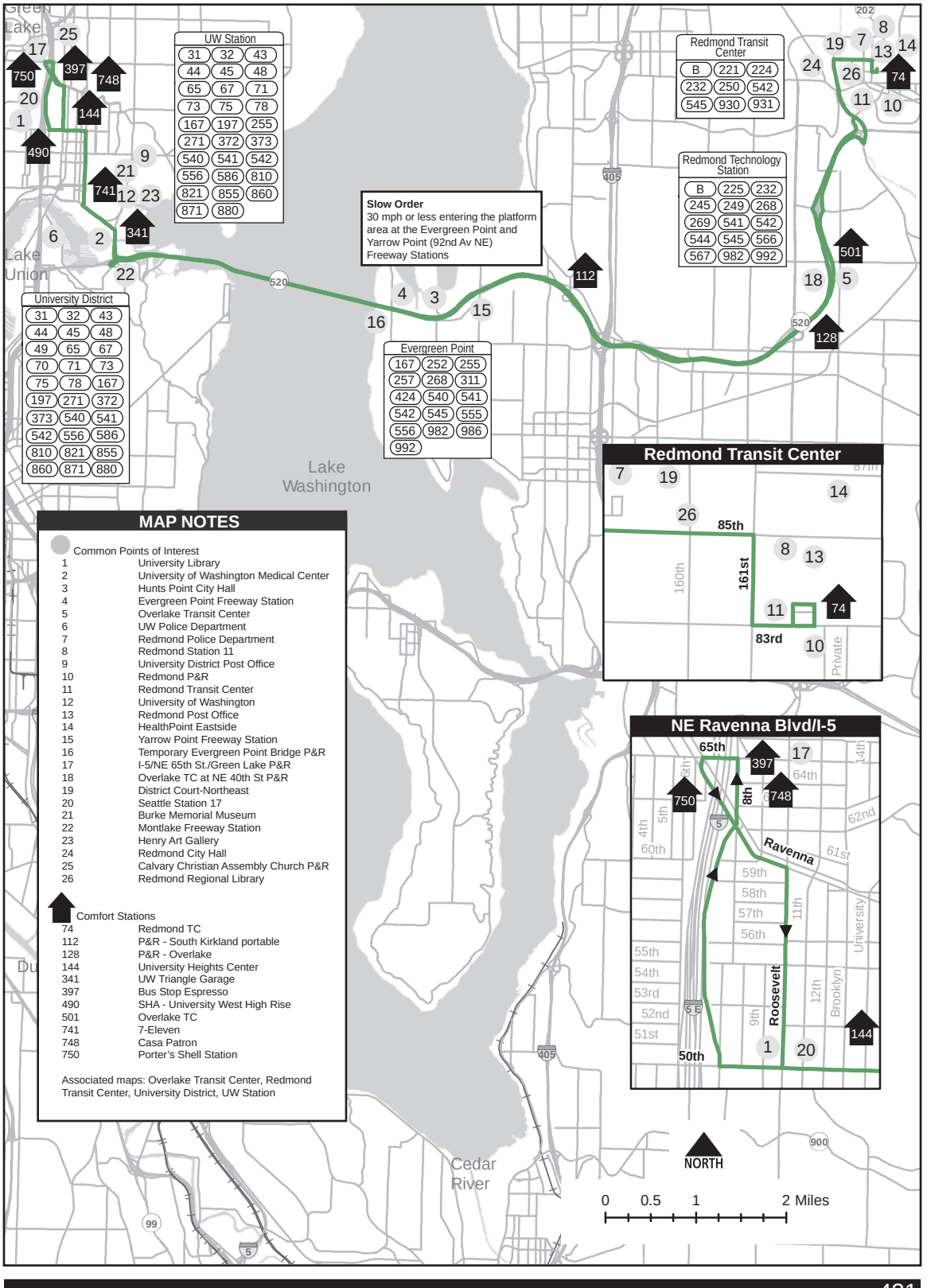


## MAP NOTES

Common Points of Interest

| | |
|---|---|
| 1 | University Library |
| 2 | University of Washington Medical Center |
| 3 | Hunts Point City Hall |
| 4 | Evergreen Point Freeway Station |
| 5 | Overlake Transit Center |
| 6 | UW Police Department |
| 7 | Redmond Police Department |
| 8 | Redmond Station 11 |
| 9 | University District Post Office |
| 10 | Redmond P&R |
| 11 | Redmond Transit Center |
| 12 | University of Washington |
| 13 | Redmond Post Office |
| 14 | HealthPoint Eastside |
| 15 | Yarrow Point Freeway Station |
| 16 | Temporary Evergreen Point Bridge P&R |
| 17 | I-5/NE 65th St./Green Lake P&R |
| 18 | Overlake TC at NE 40th St P&R |
| 19 | District Court-Northeast |
| 20 | Seattle Station 17 |
| 21 | Burke Memorial Museum |
| 22 | Montlake Freeway Station |
| 23 | Henry Art Gallery |
| 24 | Redmond City Hall |
| 25 | Calvary Christian Assembly Church P&R |
| 26 | Redmond Regional Library |

Comfort Stations

| | |
|---|---|
| 74 | Redmond TC |
| 112 | P&R - South Kirkland portable |
| 128 | P&R - Overlake |
| 144 | University Heights Center |
| 341 | UW Triangle Garage |
| 397 | Bus Stop Espresso |
| 490 | SHA - University West High Rise |
| 501 | Overlake TC |
| 741 | 7-Eleven |
| 748 | Casa Patron |
| 750 | Porter's Shell Station |

Associated maps: Overlake Transit Center, Redmond Transit Center, University District, UW Station

## South Lake Union

### From: Overlake Park & Ride

♦ Overlake P&R
C through P&R (counter clockwise)
R 152 Ave NE
C through roundabout
2 NE 31 St
C NE 31 St
L 156 Av NE
L NE 40 St
L enter W/B SR-520
C SR-520
R "108 Av NE" exit
R 108 Av NE
L enter S Kirkland P&R (NE 37 Ct)
2 stop
L 107 Ln NE
L NE 38 Pl
R 108 Av NE
R HOV entrance W/B SR-520
C SR-520 HOV Lane
L "Bus Only" exit to Clyde Hill/Yarrow Point Freeway Station
2 Clyde Hill/Yarrow Point Freeway Station
C SR-520 bus only lane
2 Evergreen Point Freeway Station
C SR-520
C enter "I-5 South/Seattle/ Portland"
C I-5
R "Stewart St/Denny Way" (Exit 166)
C Stewart St
R Boren Av
C Fairview Av
C Fairview Av N
R Aloha St
R Minor Ave N
S (ns) Valley St layover

***Express Stop Westbound***

- Overlake P&R
- 152 Av NE/NE 31 St
- Redmond Technology Station Bay 8
- NE 40 St Freeway Station
- S Kirkland P&R
- Yarrow Point/Clyde Hill Freeway Station
- Evergreen Point Freeway Station
- Stewart St/Yale Av N
- Fairview Av/Denny Way
- Fairview Av N/Harrison St
- Fairview Av N/Valley St

## Overlake Park & Ride

### From: South Lake Union

♦ Minor Av N (ns) Valley St
R Valley St
L Fairview Ave N
C Fairview Av
L Boren Av
L Olive Way
L enter N/B I-5
C I-5
C "SR-520/Bellevue/ Kirkland" exit 168B
C SR-520 (merge left into HOV lane on main span of SR-520)
L "Bus Only" exit to Evergreen Point Freeway Station
2 Evergreen Point Freeway Station
C SR-520 HOV lane
L "Bus Only" exit to Clyde Hill/Yarrow Point Freeway Station
2 Clyde Hill/Yarrow Point Freeway Station
C SR-520 HOV lane
C "108 Ave NE" HOV exit
L 108 Av NE
L enter S Kirkland P&R (NE 37 Ct)
2 stop
L 107 Ln NE
L NE 38 Pl
R 108 Av NE
R entrance E/B SR-520
C SR-520
R "NE 40 St/NE 51 St" exit
R "NE 40 St" Exit
R NE 40 St
R 156 Av NE
R NE 31 St
C through roundabout
2 152 Av NE
C 152 Av NE
L enter Overlake P&R
C counterclockwise through Overlake P&R
S Overlake P&R

***Express Stop Eastbound***

- Valley St/Fairview Av N
- Fairview Av N/Mercer St
- Fairview Av N/Thomas St
- Boren Av/Virginia St
- Olive Way/Boren Av
- Evergreen Point Freeway Station
- Yarrow Point/Clyde Hill Freeway Station
- S Kirkland P&R
- NE 40 St Freeway Station
- Redmond Technology Station Bay 7
- NE 31 St/156 Av NE
- Overlake P&R

| *To* | *Base* |
|---|---|
| South Lake Union ( S Kirkland) | |
| Overlake P&R (S Kirkland) | |

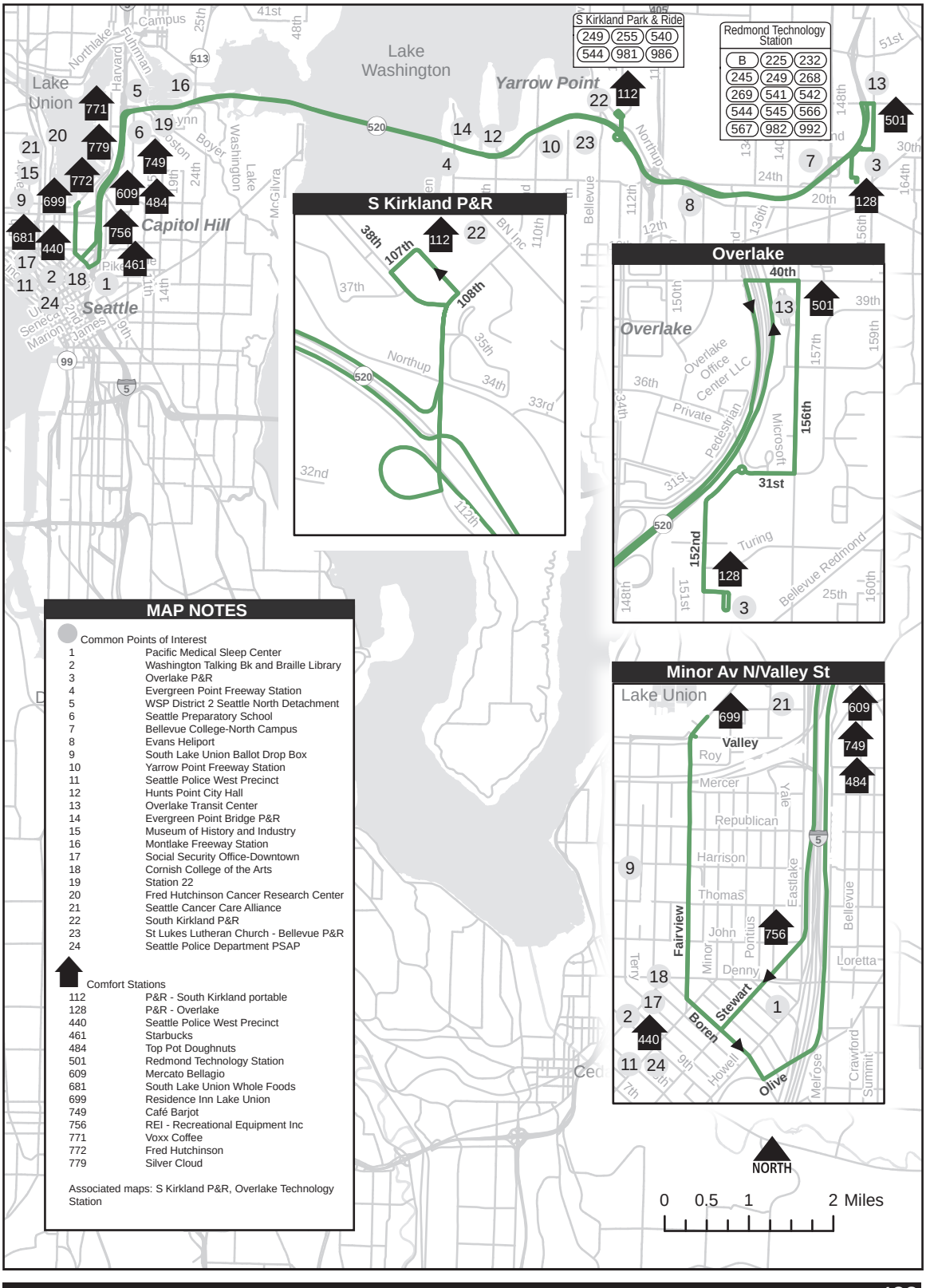


## MAP NOTES

Common Points of Interest

| | |
|---|---|
| 1 | Pacific Medical Sleep Center |
| 2 | Washington Talking Bk and Braille Library |
| 3 | Overlake P&R |
| 4 | Evergreen Point Freeway Station |
| 5 | WSP District 2 Seattle North Detachment |
| 6 | Seattle Preparatory School |
| 7 | Bellevue College-North Campus |
| 8 | Evans Heliport |
| 9 | South Lake Union Ballot Drop Box |
| 10 | Yarrow Point Freeway Station |
| 11 | Seattle Police West Precinct |
| 12 | Hunts Point City Hall |
| 13 | Overlake Transit Center |
| 14 | Evergreen Point Bridge P&R |
| 15 | Museum of History and Industry |
| 16 | Montlake Freeway Station |
| 17 | Social Security Office-Downtown |
| 18 | Cornish College of the Arts |
| 19 | Station 22 |
| 20 | Fred Hutchinson Cancer Research Center |
| 21 | Seattle Cancer Care Alliance |
| 22 | South Kirkland P&R |
| 23 | St Lukes Lutheran Church - Bellevue P&R |
| 24 | Seattle Police Department PSAP |

Comfort Stations

| | |
|---|---|
| 112 | P&R - South Kirkland portable |
| 128 | P&R - Overlake |
| 440 | Seattle Police West Precinct |
| 461 | Starbucks |
| 484 | Top Pot Doughnuts |
| 501 | Redmond Technology Station |
| 609 | Mercato Bellagio |
| 681 | South Lake Union Whole Foods |
| 699 | Residence Inn Lake Union |
| 749 | Café Barjot |
| 756 | REI - Recreational Equipment Inc |
| 771 | Voxx Coffee |
| 772 | Fred Hutchinson |
| 779 | Silver Cloud |

Associated maps: S Kirkland P&R, Overlake Technology Station



"Buckle up; be nice to passengers and pick Trolleys at least once for the experience."

**David Harger**
Bellevue Base
Operator of the Month
July 2020

"Love what you do and be kind to others"

**Linda Weidemann**
North Base
Operator of the Month
July 2020

"Life's too short to match socks."

**Amy Cannon**
Central Base
Operator of the Month
July 2020

## Downtown Seattle

### From: Bear Creek Park & Ride

♦ Bear Creek P&R (east rdwy)
R E-W rdwy
R passenger pick-up rdwy
L 178 Pl NE
R NE 76 St
R NE Redmond Way
R 164 Av NE
L NE 83 St
2 Redmond TC Bay 6
C NE 83 St
R 161 Av NE
L NE 85 St
L 154 Av NE
C W Lake Sammamish Pkwy NE
R enter W/B SR-520
C SR-520
R "NE 51 St" exit
C across NE 51 St
2 NE 51 St Freeway Express Stop
C collector/distributor lanes
R "NE 40 St" exit
C across NE 40 St
2 Freeway Express stop
C collector/distributor lanes
C enter W/B SR-520
C SR-520 (merge left to HOV lane)
L "Bus Only" exit to Clyde Hill/Yarrow Point Freeway Station

**Slow Order**
*30 mph or less when entering platform area at Yarrow Point Freeway Station*

2 Clyde Hill/Yarrow Point Freeway Station
C SR-520 bus only lane

**Slow Order**
*30 mph or less when entering platform area at Evergreen Point Freeway Station*

2 Evergreen Point Freeway Station
C SR-520
C enter "I-5 South/ Seattle/Portland"
C I-5
R "Stewart St/Denny Way" (Exit 166)
C Stewart St
L 5 Av (ns) (monorail pillars)
C 5 Av (right lane when clear of pillars)
C 5 Av S
L Seattle Blvd S (Airport Way S)
C Airport Way S
S S Royal Brougham Way (fs)

***When Scheduled Through Redmond Technology Station***
Operate regular route

L NE 40 St
R 156 Av NE
R NE 36 St
R Redmond Tech Station access road, just past Bay 7
R first rdwy (closest to 156 Av NE), then make a U-turn onto furthest rdwy to the West
S Bay 4
L access road
L 156 Av NE
L NE 40 St
L enter WB SR-520
C regular route

***Express Stop Westbound***
- Bear Creek P&R
- NE 76 St/177 Pl NE
- Redmond Way/ NE 79 St (ns) Redmond Way/ 166 Av NE
- Redmond TC Bay 6
- NE 85 St/160 Av NE (fs)
- 154 Av NE/NE 85 St (fs)
- W Lake Sammamish Pkwy NE/NE Leary Way
- SR-520/NE 51 St Freeway Station
- Overlake TC Bay 4 (when scheduled through transit center)
- SR-520/NE 40 St Freeway Station
- SR-520/Yarrow Point Freeway Station
- SR-520/Evergreen Point Freeway Station
- Stewart St/Yale Av
- Stewart St/9 Av (ns)
- Stewart St/7 Av (ns)
- 5 Av/Pine St (ns)
- 5 Av/University St (ns)
- 5 Av/Marion St (ns)
- 5 Av/Jefferson St (ns)
- 5 Av/S Jackson St (fs)
- 6 Av/Airport Way S/Royal Brougham Way (fs)

**Awareness Areas**
*Olive Way/Boren Av*
*5 Av/Stewart St*

| *To* | | *Base* | |
|---|---|---|---|
| Downtown Seattle | 05B8 | East Base | 04D4 |

# Bear Creek Park & Ride

## From: 6 Av S/(fs) S Atlantic St

♦ 6 Av S
L S Royal Brougham Way
R 4 Av S
C 4 Av
R Olive Way
L entrance N/B I-5
C I-5
R "SR-520/Bellevue/ Kirkland" (Exit 168B)
C SR-520 (merge left into HOV lane on main span of SR-520)
L Evergreen Point Freeway Station
2 Evergreen Point

**Slow Order**
*30 mph or less when entering platform area at Evergreen Point Freeway Station*

Freeway Station
C SR-520 HOV lane
L "Bus Only" exit to Clyde Hill/Yarrow Point Freeway Station

**Slow Order**
*30 mph or less when entering platform area at Yarrow Point Freeway Station*

2 Clyde Hill/Yarrow Point Freeway Station
C SR-520 (merge right)
R "NE 40 St/NE 51 St" exit
2 Freeway Express Stop at Overlake TC
C collector/distributor lanes
R "NE 51 St " exit
C across NE 51 St
2 freeway express stop
C enter E/B SR-520
R "W Lake Sammamish Pkwy NE" exit
L W Lake Sammamish Pkwy NE
C 154 Av NE
R NE 85 St
R 161 Av NE
L NE 83 St
2 Redmond TC Bay 3
C NE 83 St
R 164 Av NE (SR 202)
L NE Redmond Way
L NE 76 St
L 178 Pl NE
R into Bear Creek P&R
C through P&R (passenger pick-up rdwy)
R 178 Pl NE
R NE Union Hill Rd
R enter Bear Creek P&R (east rdwy)
S Layover A or B

***When Scheduled via E Olive St/Bellevue Av***
Operate regular route

2 Olive Way
R Boren Av
L Pine St
C E Pine St
L Bellevue Av
L E Olive Way
R enter N/B I-5
C regular route

***Express Stops Eastbound***
- 6 Av S/ (fs) S Atlantic St (N/B)
- 4 Av S/(ns) S Jackson St
- 4 Av/James St
- 4 Av/Marion St
- 4 Av/Pike St
- Olive Way/(ns) 8 Av
- Olive Way/(ns) Terry Av
- Bellevue Av/E Olive St (when scheduled via Capitol Hill)
- SR-520/Evergreen Point Freeway Station
- SR-520/Yarrow Point Freeway Station (92 Av NE)
- SR-520/NE 40 St Freeway Station
- SR-520/NE 51 St Freeway Station
- W Lake Sammamish Pkwy NE/Leary Way (fs)
- NE 85 St/54 Av NE (fs)
- NE 85 St/161 Av NE (ns)
- Redmond TC Bay 3
- Cleveland St/ 166 Av NE (ns)
- NE 76 St/177 Pl NE
- Bear Creek P&R

**Awareness Areas**
*Olive Way/Boren Av*
*5 Av/Stewart St*

| To | | Base | |
|---|---|---|---|
| Redmond | 05C1 | East Base | 04D4 |

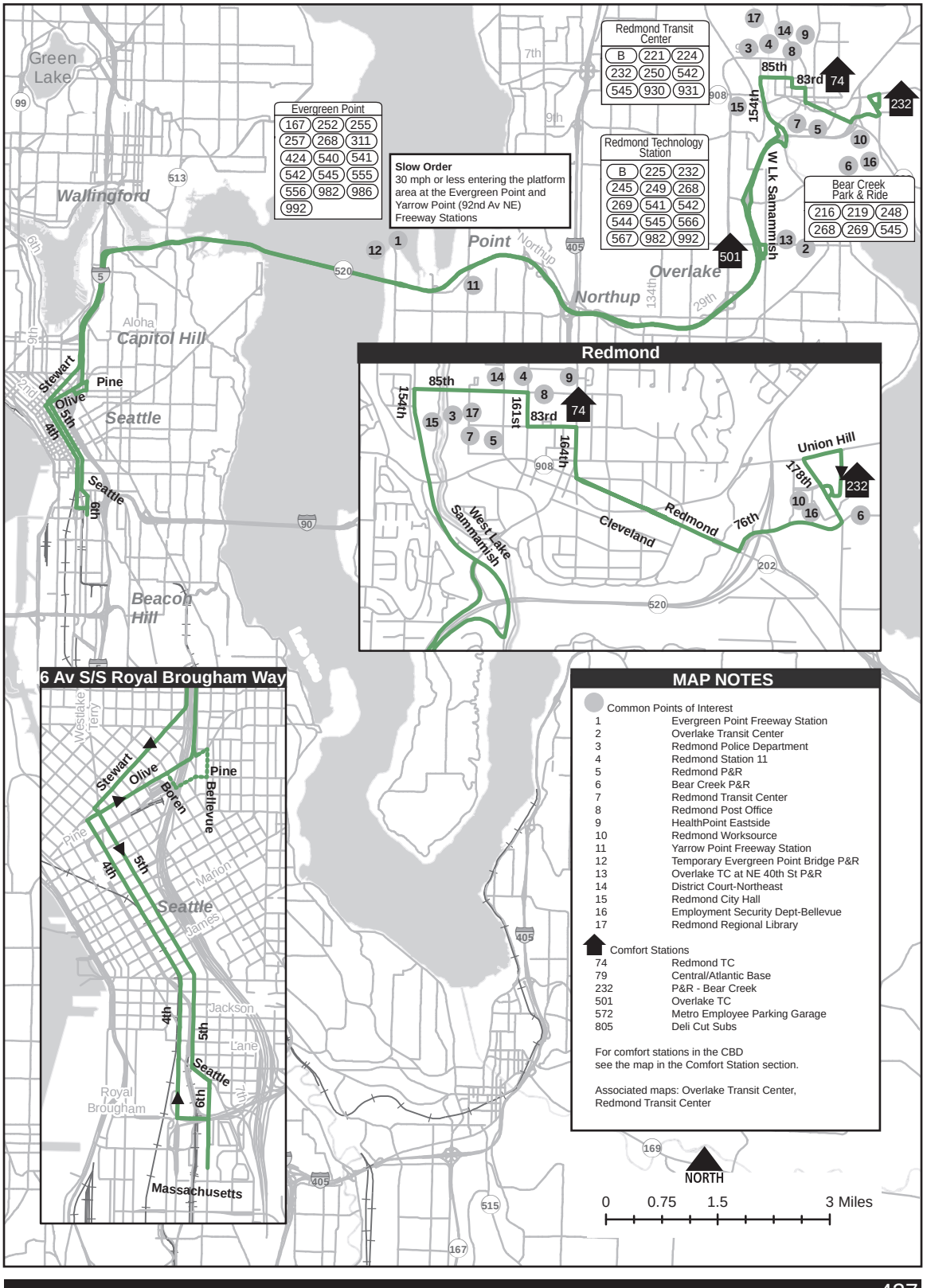
Redmond Transit Center
B 221 224
232 250 542
545 930 931
Evergreen Point
167 252 255
257 268 311
424 540 541
542 545 555
556 982 986
992
Slow Order
30 mph or less entering the platform area at the Evergreen Point and Yarrow Point (92nd Av NE) Freeway Stations
Redmond Technology Station
B 225 232
245 249 268
269 541 542
544 545 566
567 982 992
Bear Creek Park & Ride
216 219 248
268 269 545
Green Lake
Wallingford
Capitol Hill
Seattle
Beacon Hill
Point Northup
Overlake
Northup
W Lk Samammish
Redmond
Union Hill
West Lake Sammamish
Cleveland
Redmond
6 Av S/S Royal Brougham Way
Westlake Terry
Stewart
Olive
Pine
Boren
Bellevue
Marion
James
Jackson
Lane
Royal Brougham
Massachusetts
MAP NOTES
Common Points of Interest
1 Evergreen Point Freeway Station
2 Overlake Transit Center
3 Redmond Police Department
4 Redmond Station 11
5 Redmond P&R
6 Bear Creek P&R
7 Redmond Transit Center
8 Redmond Post Office
9 HealthPoint Eastside
10 Redmond Worksource
11 Yarrow Point Freeway Station
12 Temporary Evergreen Point Bridge P&R
13 Overlake TC at NE 40th St P&R
14 District Court-Northeast
15 Redmond City Hall
16 Employment Security Dept-Bellevue
17 Redmond Regional Library
Comfort Stations
74 Redmond TC
79 Central/Atlantic Base
232 P&R - Bear Creek
501 Overlake TC
572 Metro Employee Parking Garage
805 Deli Cut Subs
For comfort stations in the CBD see the map in the Comfort Station section.
Associated maps: Overlake Transit Center, Redmond Transit Center
NORTH
0 0.75 1.5 3 Miles



"Do not stress out over things you cannot control, take a deep breath and chill."

**Larry McGhee**
South Base
Operator of the Month
July 2020

"Keep your eyes on your mirrors as much as possible. Watch your following distance, and show respect to your passengers and you will get it in return."

**Jon Murphy**
Bellevue Base
Operator of the Month
August 2020

"Stay present in the moment, and don't take everything personal. Keep your mind open to learn and expand."

**William Jackson**
Atlantic Base
Operator of the Month
August 2020

## Downtown Seattle

### From: 110 Av NE/NE 10 St

♦ 110 Av NE/NE 10 St
R enter Bellevue TC (NE 6 St)
2 Bay 9
L 108 Av NE
R NE 4 St
L Bellevue Way NE
C Bellevue Way SE
L enter W/B I-90 HOV lane ("Bus/Carpool Only")
C I-90 HOV
L "80 Av SE" exit ("Buses/Carpools")
R 80 Av SE
L N Mercer Way
C enter W/B I-90
C I-90 regular lanes
C W/B I-90 (follow signs to "City Center/Amtrak")
L 4 Av S
C 4 Av
R Pike St
R Convention Pl
S

***When Scheduled from Bellevue Transit Center Bay 9***

♦ Bellevue TC Bay 9
C regular route

***Express Stops Westbound***

- 110 Av NE/NE 10 St (S/B)
- NE 6 St (Bellevue TC Bay 9)/108 Av NE
- NE 4th St/108 Av NE (fs)
- Bellevue Way NE/ NE 4 St (fs)
- Bellevue Way SE/Main St
- Bellevue Way SE/SE 3 St
- Bellevue Way SE/SE 11 St (park & pool lot)
- Bellevue Way SE/SE 16 St
- Bellevue Way SE/ 112 Av SE
- N Mercer Way/80 Av SE (N Mercer Island P&R)
- 4 Av S/S Jackson St (ns)
- 4 Av S/S Washington St (fs)
- 4 Av/Cherry St (fs)
- 4 Av/Seneca St (ns)
- 4 Av/Union St (fs)
- Pike St/6 Av (ns)
- Pike St/Convention Pl (ns)

**Awareness Areas**
*5 Av/Union St*

| *To* | | *Base* | |
|---|---|---|---|
| Seattle | 0030 | East Base | 04D4 |

## Bellevue

### From: Downtown Seattle

♦ Convention Pl
C Union St
L 2 Av
C 2 Av Ext S
C 4 Av S
R "I-90 East/Spokane" on-ramp
L Edgar Martinez Dr S
C I-90
C I-90 regular lanes
R "77 Av SE" (Exit 7)
L 77 Av SE
R N Mercer Way
R 80 Av SE
L enter E/B I-90 ("Buses/Carpools")
C HOV lane
C HOV left lane ("Jct I-405/ Bellevue Way/Buses/ Carpools/Exit Only")
L "Bellevue Way" exit
C Bellevue Way SE
C Bellevue Way NE
R NE 4 St
L 108 Av NE
2 Bellevue TC (Bay 12)
C 108 Av NE
R NE 12 St
R 110 Av NE
S

***Express Stops Eastbound***

- Union St/6 Av (fs)
- Union St/4 Av (fs)
- 2 Av/Seneca St (fs)
- 2 Av/Cherry St (ns)
- 2 Av Ext S/Yesler Way (fs)
- N Mercer Way/80 Av SE (N Mercer Island P&R)
- Bellevue Way SE (S Bellevue P&R)
- Bellevue Way SE/ SE 16 St
- Bellevue Way SE/ SE 10 St (park/pool lot)
- Bellevue Way SE/SE 3 St
- Bellevue Way NE/Main St
- NE 4 St/105 Av NE
- 108 Av NE (Bellevue TC Bay 12)/NE 6 St
- 110 Av NE/NE 10 St (S/B)

**Awareness Areas**
*5 Av/Union St*

| *To* | | *Base* | |
|---|---|---|---|
| Bellevue | 0799 | East Base | 04D4 |

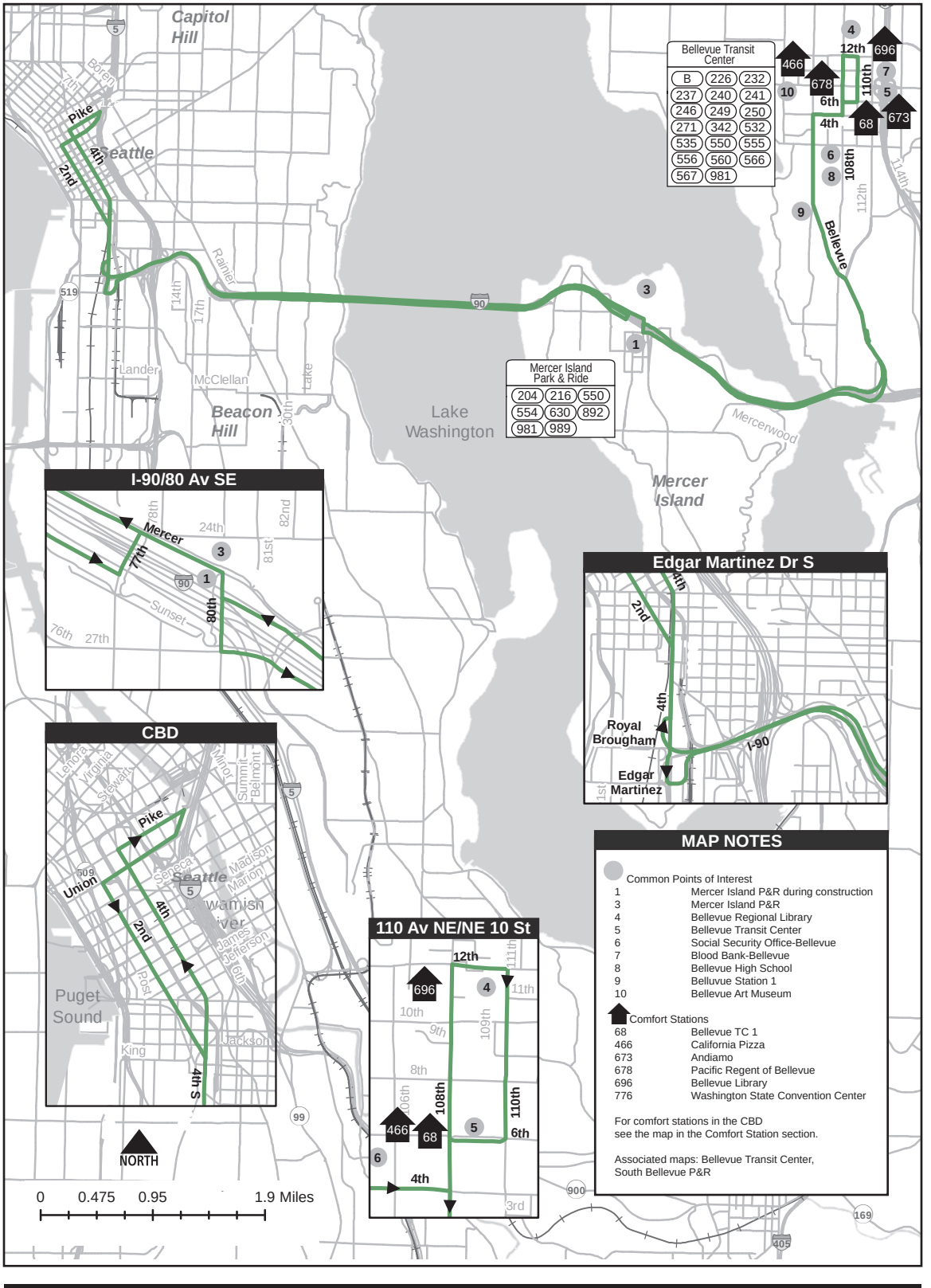
Capitol Hill
Seattle
Pike
4th
2nd
Boren
7th
Rainier
14th
17th
Lander
McClellan
Lake
30th
Beacon Hill
Lake Washington
Mercerwood
Mercer Island
Bellevue
12th
110th
6th
4th
108th
112th
114th
Bellevue Transit Center
B 226 232
237 240 241
246 249 250
271 342 532
535 550 555
556 560 566
567 981
Mercer Island Park & Ride
204 216 550
554 630 892
981 989
I-90/80 Av SE
Mercer
77th
80th
24th
81st
82nd
Sunset
76th
27th
Edgar Martinez Dr S
Royal Brougham
Edgar Martinez
I-90
CBD
Lenora
Virginia
Stewart
Minor
Summit
Belmont
Pike
Union
Seneca
Seattle
Madison
Marion
Wamish River
James
Jefferson
Post
Puget Sound
King
Jackson
4th S
110 Av NE/NE 10 St
12th
696
10th
9th
8th
109th
108th
110th
466
68
6th
4th
3rd
NORTH
0 0.475 0.95 1.9 Miles
MAP NOTES
Common Points of Interest
1 Mercer Island P&R during construction
3 Mercer Island P&R
4 Bellevue Regional Library
5 Bellevue Transit Center
6 Social Security Office-Bellevue
7 Blood Bank-Bellevue
8 Bellevue High School
9 Belluvue Station 1
10 Bellevue Art Museum
Comfort Stations
68 Bellevue TC 1
466 California Pizza
673 Andiamo
678 Pacific Regent of Bellevue
696 Bellevue Library
776 Washington State Convention Center
For comfort stations in the CBD see the map in the Comfort Station section.
Associated maps: Bellevue Transit Center, South Bellevue P&R



"Always stay positive."

**Rodney Brown**
East Base
Operator of the Month
August 2020

"Stay consistent and make good decisions."

**Alonzeo Cyprian**
Ryerson Base
Operator of the Month
August 2020

"Get plenty of rest. Always respect the elders. Use all of your senses. Think before you speak."

**Damon Burfect**
North Base
Operator of the Month
August 2020

## Downtown Seattle

### From: Issaquah Highlands Park and Ride

♦ Issaquah Highlands P&R Bay 4
C counterclockwise through P&R to S/B exit
C 9 Av NE
C Highlands Dr NE
C E Sunset Way
C W Sunset Way
R Newport Way NW
C NW Maple St (through intersection)
L enter Issaquah TC (Bus Only)
C bus loop
2 Bay 2
C 17 Av NW exit (SR-900)
R 17 Av NW (Renton-Issaquah Rd SE/ SR-900)
R enter W/B I-90
C I-90 HOV
L "142 Pl SE" HOV (Exit Buses/Carpools)
C entrance W/B I-90 HOV lanes
C I-90 HOV lane
L "80 Av SE" exit ("Buses/Carpools")
R 80 Av SE
L N Mercer Way
C enter W/B I-90
C I-90 regular lanes
R "Rainier Av S" exit 3B
C Rainier Av S
L S Dearborn St
C Seattle Blvd S
R 4 Av S
C 4 Av
R Blanchard St
S 6 Av/Blanchard St

***When Scheduled from NE Redmond-Fall City Rd/185 Av NE***

♦ NE Redmond-Fall City Rd
R Sahalee Way
C 228 Av NE
C 228 Av SE
R SE 30 St
L transit entrance S Sammamish P&R
C through P&R loop
2 Bay 1
C bus loop
R SE 30 St
C Issaquah-Pine Lake Rd
C Highlands Dr NE
C 9 Av NE
L "Transit Only" Entrance Issaquah Highlands P&R
2 Bay 4
C regular route

***Express Stops Westbound***

- NE Redmond Way/ 185 Av NE
- 228 Av NE/NE 25 Way
- 228 Av NE/ NE Inglewood Hill Rd
- 228 Av SE/SE 8 St
- S Sammamish P&R Bay 1
- Issaquah-Pine Lake Rd SE/SE 37 Pl
- Issaquah Highlands P&R (Bay 4)
- 9 Av NE/NE Ellis Dr
- E Sunset Way/1 Av NE
- Issaquah TC Bay 2
- Westbound I-90 on-ramp 142 Pl SE (fs)
- Mercer Island P&R
- Rainier Ave S/S Charles St
- 4 Av/S Jackson St
- 4 Av/S Washington St
- 4 Av/Cherry St
- 4 Av/Seneca St
- 4 Av/Pike St
- 4 Av/Stewart St

**Awareness Areas**
*Eastgate P&R*

| *To* | | *Base* | |
|---|---|---|---|
| Downtown Seattle | 07E9 | East Base | 04D4 |

## Issaquah Highlands Park & Ride

**From: Blanchard St/8 Av**

♦ Lenora St
L 2 Av
C 2 Av Ext S
L S Jackson St
R Rainier Av S
R "I-90 East/Spokane" on-ramp
C I-90 regular lanes
R "77 Av SE" (Exit 7)
L 77 Av SE
R N Mercer Way
R 80 Av SE
L enter E/B I-90 ("Buses/Carpools")
C HOV lane
C HOV right lane ("I-90 East/Spokane/Buses/ Carpools")
L "142 Pl SE" HOV exit (Buses/Carpools)
C enter E/B I-90 HOV on-ramp
C I-90
R "SR-900 South/ Renton" (Exit 15)
R 17 Av NW (Renton-Issaquah Rd SE/ (SR-900)
L enter Issaquah TC (Bus Only)
C bus loop
2 Bay 6
C "NW Maple St" exit
R NW Maple St
C Newport Way NW
L W Sunset Way
C E Sunset Way
C Highlands Dr NE
L "Transit Only" entrance Issaquah Highlands P&R
C counterclockwise through P&R
2 Bay 3

***When Scheduled to NE Redmond-Fall City Rd/ NE 185 Av NE***

C counterclockwise through P&R to N/B exit
C Highlands Dr NE
C Issaquah-Pine Lake Rd SE
C SE 30 St
L transit entrance S Sammamish P&R loop
2 Bay 1
C through P&R loop
R SE 30 St
L 228 Av SE
C 228 Av NE
C Sahalee Way NR
L NE Redmond-Fall City Rd
L 185 Av NE (fs)

***Express Stops Eastbound***

- Lenora St/4 Av
- 2 Av/Stewart St
- 2 Av/Seneca St
- 2 Av/Cherry St
- 2 Av S/Yesler Way
- S Jackson St/ Maynard Av S
- Rainier Av S/S Charles St
- Mercer Island P&R
- Eastbound I-90 off-ramp (ns) 142 Pl SE
- Issaquah TC Bay 6
- E Sunset Way/Rainier Blvd
- Issaquah Highlands Dr/ NE Ellis
- Issaquah Highlands P&R Bay 3
- Issaquah-Pine Lake Rd SE/Issaquah-Fall City Rd
- Issaquah-Pine Lake Rd SE/SE 40 Pl
- Issaquah-Pine Lake Rd SE/SE 37 Pl
- S Sammamish P&R Bay 1
- 228 Av SE/SE 8 St
- 228 Av NE/NE 8 St
- 228 Av NE/NE 25 Way
- NE Redmond Way/ 185 Av NE

**Awareness Areas**
*Eastgate P&R*

| *To* | | *Base* | |
|---|---|---|---|
| Issaquah | 07EB | East Base | 04D4 |
| Sammamish (via Issaquah) | 0557 | | |

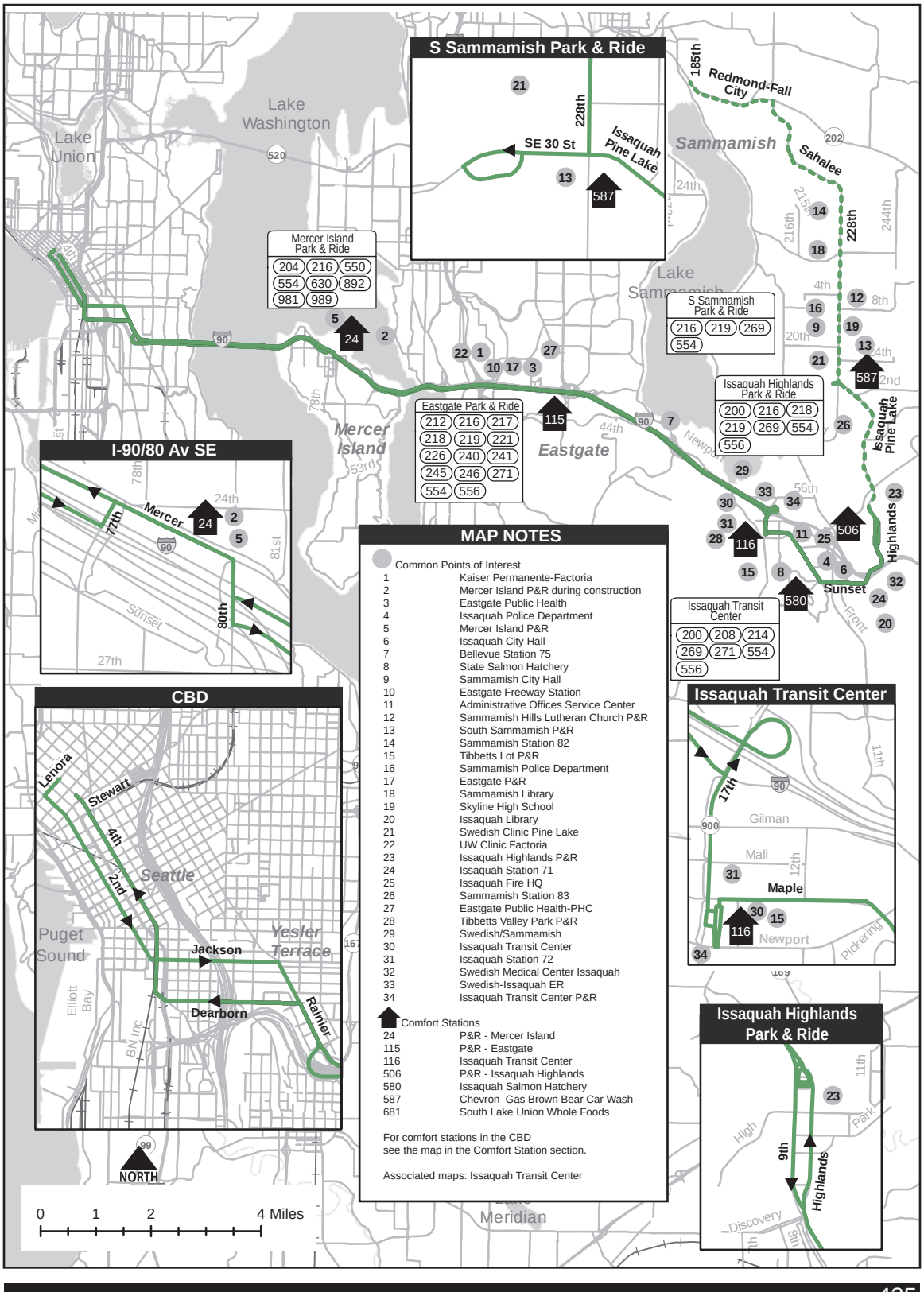


## MAP NOTES

Common Points of Interest

| | |
|---|---|
| 1 | Kaiser Permanente-Factoria |
| 2 | Mercer Island P&R during construction |
| 3 | Eastgate Public Health |
| 4 | Issaquah Police Department |
| 5 | Mercer Island P&R |
| 6 | Issaquah City Hall |
| 7 | Bellevue Station 75 |
| 8 | State Salmon Hatchery |
| 9 | Sammamish City Hall |
| 10 | Eastgate Freeway Station |
| 11 | Administrative Offices Service Center |
| 12 | Sammamish Hills Lutheran Church P&R |
| 13 | South Sammamish P&R |
| 14 | Sammamish Station 82 |
| 15 | Tibbetts Lot P&R |
| 16 | Sammamish Police Department |
| 17 | Eastgate P&R |
| 18 | Sammamish Library |
| 19 | Skyline High School |
| 20 | Issaquah Library |
| 21 | Swedish Clinic Pine Lake |
| 22 | UW Clinic Factoria |
| 23 | Issaquah Highlands P&R |
| 24 | Issaquah Station 71 |
| 25 | Issaquah Fire HQ |
| 26 | Sammamish Station 83 |
| 27 | Eastgate Public Health-PHC |
| 28 | Tibbetts Valley Park P&R |
| 29 | Swedish/Sammamish |
| 30 | Issaquah Transit Center |
| 31 | Issaquah Station 72 |
| 32 | Swedish Medical Center Issaquah |
| 33 | Swedish-Issaquah ER |
| 34 | Issaquah Transit Center P&R |

Comfort Stations

| | |
|---|---|
| 24 | P&R - Mercer Island |
| 115 | P&R - Eastgate |
| 116 | Issaquah Transit Center |
| 506 | P&R - Issaquah Highlands |
| 580 | Issaquah Salmon Hatchery |
| 587 | Chevron Gas Brown Bear Car Wash |
| 681 | South Lake Union Whole Foods |

For comfort stations in the CBD see the map in the Comfort Station section.

Associated maps: Issaquah Transit Center

## Northgate

**From: Bellevue Transit Center**

♦ Bellevue TC Bay 5
L 110 Ave NE
R NE 10 St
L 108 Av NE
L enter Bellevue TC
S Bay 5
L 110th Ave NE
R NE 10th St
L 112th Ave NE
C 108th Ave NE
L HOV Entrance W/B SR-520
C SR-520 (merge left into HOV lane on main span of SR-520)
L "Bus Only" exit to Clyde Hill/Yarrow Point

**Slow Order**
*30 mph or less when entering platform area at Yarrow Point Freeway Station*

freeway station
2 Clyde Hill/Yarrow Point freeway station

**Slow Order**
*30 mph or less when entering platform area at Evergreen Point Freeway Station*

C SR-520 bus only lane
2 Evergreen Point freeway station
C SR-520
R "I-5 North/Vancouver BC/ Roanoke St" exit
C I-5
R "Northgate Way/ 1 Ave NE" (Exit 173)
R 1 Av NE
L NE 100 St
L enter Northgate TC
S Bay 1

***Express Stops Westbound***
- Bellevue TC Bay 5
- Yarrow Point freeway station
- Evergreen Point freeway station
- Northgate TC Bay 1

## Bellevue

**From: Northgate**

♦ Northgate TC Bay 4
L NE 100 St
R 5 Av NE
L Banner Way NE
C NE 75 St
R 9 Av NE
C enter S/B I-5
C I-5
L "SR-520 East/Bellevue/ Kirkland" (Exit 168B)
C SR-520 (merge left into HOV lane on main span of SR-520)
L "Bus Only" exit to Evergreen Point freeway station
2 Evergreen Point

**Slow Order**
*30 mph or less when entering platform area at Evergreen Point Freeway Station*

freeway station
C SR-520 HOV lane
L "Bus Only" exit to Clyde Hill/Yarrow Point freeway station
2 Clyde Hill/Yarrow Point

**Slow Order**
*30 mph or less when entering platform area at Yarrow Point Freeway Station*

freeway station
C SR-520 HOV lane
L "108 Ave NE" HOV exit
R 108 Ave NE
C 112 Ave NE
R NE 10 St
L 110 Ave NE
R enter Bellevue TC
S Bay 8

***Express Stops Eastbound***
- Northgate TC Bay 4
- Evergreen Point freeway station
- Yarrow Point freeway station
- Bellevue TC Bay 8

**Awareness Areas**
*Bellevue TC*

| *To* | | *Base* | |
|---|---|---|---|
| Northgate | 057C | East Base | 04D4 |
| Bellevue TC | 0581 | | |

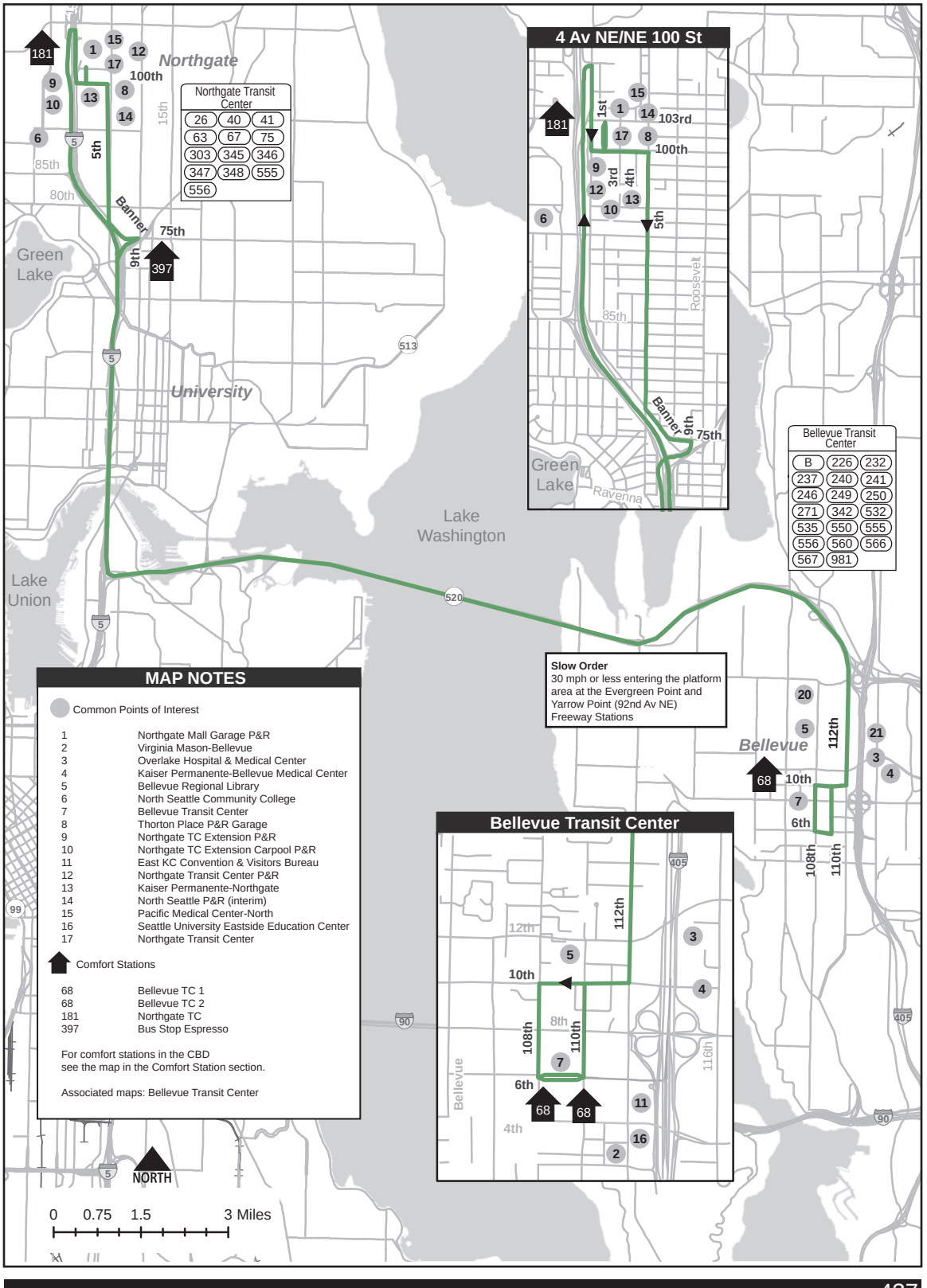
4 Av NE/NE 100 St
Northgate
University
Lake Washington
Lake Union
Green Lake
Bellevue
Bellevue Transit Center
Northgate Transit Center
26 40 41
63 67 75
303 345 346
347 348 555
556
Bellevue Transit Center
B 226 232
237 240 241
246 249 250
271 342 532
535 550 555
556 560 566
567 981
Slow Order
30 mph or less entering the platform area at the Evergreen Point and Yarrow Point (92nd Av NE) Freeway Stations
MAP NOTES
Common Points of Interest
1 Northgate Mall Garage P&R
2 Virginia Mason-Bellevue
3 Overlake Hospital & Medical Center
4 Kaiser Permanente-Bellevue Medical Center
5 Bellevue Regional Library
6 North Seattle Community College
7 Bellevue Transit Center
8 Thorton Place P&R Garage
9 Northgate TC Extension P&R
10 Northgate TC Extension Carpool P&R
11 East KC Convention & Visitors Bureau
12 Northgate Transit Center P&R
13 Kaiser Permanente-Northgate
14 North Seattle P&R (interim)
15 Pacific Medical Center-North
16 Seattle University Eastside Education Center
17 Northgate Transit Center
Comfort Stations
68 Bellevue TC 1
68 Bellevue TC 2
181 Northgate TC
397 Bus Stop Espresso
For comfort stations in the CBD see the map in the Comfort Station section.
Associated maps: Bellevue Transit Center
NORTH
0 0.75 1.5 3 Miles

## Northgate

### From: Issaquah Highlands Park & Ride

♦ Issaquah Highlands P&R Bay 4
C counterclockwise through P&R to S/B exit
C 9 Av NE
C Highlands Dr SE
R enter W/B I-90
C I-90
R "SR-900 South/ Renton" (Exit 15)
L 17 Av NW (Renton-Issaquah Rd SE/ SR-900)
L enter Issaquah TC (bus only)
C bus loop
2 Bay 3
C 17 Av NW exit (SR-900)
R 17 Av NW (Renton-Issaquah Rd SE/ SR-900)
R enter W/B I-90
C I-90 (merge left to HOV lane)
L "142 Pl SE" HOV (Exit buses/carpools)
C HOV enter W/B I-90
C W/B I-90 (merge right after I-405 off-ramps)
C W/B I-90 rdwy
R "Bellevue Way" (Exit 9)
C Bellevue Way SE
C Bellevue Way NE
R NE 4 St
L 108th Ave NE
R enter Bellevue TC
2 Bay 5
L 110 Ave NE
R NE 10 St
L 112 Ave NE
C 108 Ave NE
L HOV Entrance W/B SR-520
C SR-520
(merge left to HOV lane)
L "Bus Only" exit to Clyde Hill/Yarrow Point freeway station
2 Clyde Hill/Yarrow Point

**Slow Order**
*30 mph or less when entering platform area at Yarrow Point Freeway Station*

freeway station
C SR-520 bus only lane
2 Evergreen Point

**Slow Order**
*30 mph or less when entering platform area at Evergreen Point Freeway Station*

freeway station
C SR-520
R "Montlake Blvd/ Univ of Wash" exit
R Montlake Blvd E
C Montlake Blvd NE
L NE Pacific St
R 15 Av NE
L NE 50 St
R enter N/B I-5
C I-5
R "Northgate Way/ 1 Ave NE" (Exit 173)
R 1 Av NE
L NE 100 St
L enter Northgate TC
S Bay 1

***Express Stops Westbound***
- Issaquah Highlands P&R Bay 4
- 9 Av NE/NE Ellis
- Issaquah P&R
- W/B I-90 on-ramp 142 Pl SE (fs)
- Bellevue Way SE/ SE 16 St (fs)
- Bellevue Way SE/ SE 10 St (fs)
- Bellevue Way SE/ SE 3 St
- Bellevue Way NE/ Main St (fs)
- NE 4 St/105 Ave NE (ns) Bellevue TC Bay 5
- Yarrow Pt freeway station
- Evergreen Point freeway station
- Montlake Blvd E/ E Shelby
- NE Pacific St/ NE Pacific Pl
- NE Pacific St/Pedestrian Overpass
- 15 Av NE/NE Pacific St
- 15 Av NE/NE 40 St
- 15 Av NE/NE 41 St
- 15 Av NE/NE 42 St
- 15 Av NE/NE 45 St
- University Way/NE 50 St
- Northgate TC Bay 1

**Awareness Areas**
*Bellevue TC*
*Eastgate P&R*

| To | | Base | |
|---|---|---|---|
| Northgate | 073D | East Base | 04D4 |

# Issaquah Highland Park & Ride

## From: Northgate

♦ Northgate TC Bay 4
L NE 100 St
R 5 Av NE
L Banner Way NE
C NE 75 St
R 9 Av NE
C enter S/B I-5
C I-5
R "NE 50 St/NE 45 St" (Exit 169)
C "NE 50 St" exit
C 5 Av NE
L NE 50 St
R 15 Av NE
L NE Pacific St
R Montlake Blvd NE
C Montlake Blvd E
R enter E/B SR-520 (Bus/Carpool lane)
C SR-520 (merge left)
L "Bus Only" exit to Evergreen Point freeway station
2 Evergreen Point

**Slow Order**
*30 mph or less when entering platform area at Evergreen Point Freeway Station*

freeway station
C SR-520 HOV lane
L "Bus Only" exit to Clyde Hill/Yarrow Point freeway station
2 Clyde Hill/Yarrow Point

**Slow Order**
*30 mph or less when entering platform area at Yarrow Point Freeway Station*

freeway station
C SR-520 HOV lane
L "108 Ave NE" HOV exit
R 108 AV NE
C 112 Ave NE
R NE 10 St
L 110 Ave NE
R enter Bellevue TC
2 Bay 8
L 108 Av NE
R NE 4 St
L Bellevue Way NE
C Bellevue Way SE
L enter E/B I-90 (under I-405)
L "I-90 E Spokane/I-405" enter E/B I-90
C E/B I-90 (merge left into HOV lane)
L "142 Pl SE" HOV (Exit Buses/Carpools)
C enter E/B I-90 HOV on ramp
C I-90
R "SR-900 South/ Renton" (Exit 15)
R 17 Av NW (Renton-Issaquah Rd SE/ SR-900)
L enter Issaquah TC (bus only)
C bus loop
2 Bay 6
C 17 Av NW exit (SR-900)
R 17 Av NW (Renton-Issaquah Rd SE/ SR-900)
R enter E/B I-90
C I-90
R "E Sunset Way/ Highlands Dr" (Exit 18)
C "Highlands Dr" exit
C Highlands Dr NE
L "Transit Only" Enter Issaquah Highlands P&R
C counterclockwise through P&R
S Bay 3

**Awareness Areas**
*Bellevue TC*
*Eastgate P&R*

### *Express Stops Eastbound*

- Northgate TC Bay 4
- University Way/NE 50 St
- 15 Av NE/NE 45 St
- 15 Av NE/NE 43 St
- 15 Av NE/ NE Campus Pkwy
- 15 Av NE/NE 40 St
- 15 Av NE/NE Pacific St
- NE Pacific St/ Pedestrian Overpass
- NE Pacific St/ns Montlake Blvd NE
- Montlake Blvd E/ (E/B) SR-520 On-Ramp
- Evergreen Point freeway station
- Yarrow Pt freeway station
- Bellevue TC Bay 8
- NE 4 St/108 Av NE (fs)
- Bellevue Way NE/NE 4 St (fs)
- Bellevue Way NE/ Main St (fs)
- Bellevue Way NE/ SE 3 St (fs)
- Bellevue Way SE/ SE 11 St (fs)
- Bellevue Way SE/ SE 16 St (ns)
- Bellevue Way SE/ 112 Av SE
- E/B I-90 off-ramp/ ns 142 Pl SE
- Issaquah TC
- Issaquah Highlands Dr/ NE Ellis
- (N/B) Higland Dr NE/ fs NE Ellis Dr
- Issaquah Highland P&R Bay 3

| *To* | | *Base* | |
|---|---|---|---|
| Issaquah | 0735 | East Base | 05D4 |

## MAP NOTES

Common Points of Interest

| | |
|---|---|
| 1 | University Library |
| 2 | University of Washington Medical Center |
| 4 | Northgate Mall Gagrage P&R |
| 5 | Virginia Mason-Bellevue |
| 6 | Overlake Hospital & Medical Center |
| 7 | Hunts Point City Hall |
| 8 | Evergreen Point Freeway Station |
| 9 | UW Clinic Issaquah |
| 10 | UW Police Department |
| 11 | Kaiser Permanente-Bellevue Medical Center |
| 12 | Bellevue Regional Library |
| 13 | North Seattle Community College |
| 14 | University District Post Office |
| 15 | Bellevue Police Department |
| 16 | Tibbetts Lot P&R |
| 17 | Bellevue Transit Center |
| 18 | Social Security Office-Bellevue |
| 19 | Thorton Place P&R Garage |
| 20 | Northgate TC Extension P&R |
| 21 | Northgate TC Extension Carpool P&R |
| 22 | Blood Bank-Bellevue |
| 23 | UW Eastide Speciality |
| 24 | East King County Convention & Visitors B |
| 25 | Northgate Transit Center P&R |
| 26 | University of Washington |
| 27 | Yarrow Point Freeway Station |
| 28 | Seattle Station 16 |
| 29 | Issaquah Highlands P&R |
| 30 | Temporary Evergreen Point Bridge P&R |
| 31 | I-5/NE 65th St./Green Lake P&R |
| 32 | Swedish Clinic Green Lake |
| 33 | Swedish/Sammamish |
| 34 | Kaiser Permanente-Northgate |
| 35 | Issaquah Transit Center |
| 36 | Issaquah Station 72 |
| 37 | Seattle Station 17 |
| 38 | Burke Memorial Museum |
| 39 | Montlake Freeway Station |
| 40 | Henry Art Gallery |
| 41 | Swedish Medical Center Issaquah |
| 42 | Swedish-Issaquah ER |
| 43 | North Seattle P&R (interim) |
| 44 | Calvary Christian Assembly Church P&R |
| 45 | Pacific Medical Center-North |
| 46 | Seattle University Eastside Education |
| 47 | Northgate Transit Center |
| 48 | Issaquah Transit Center P&R |
| 49 | District Court-Bellevue |

Comfort Stations

| | |
|---|---|
| 68 | Bellevue TC 2 |
| 68 | Bellevue TC 1 |
| 115 | P&R - Eastgate |
| 116 | Issaquah Transit Center |
| 181 | Northgate TC |
| 287 | College Inn Pub |
| 341 | UW Triangle Garage |
| 397 | Bus Stop Espresso |
| 506 | P&R - Issaquah Highlands |

Associated maps: Northgate Transit Center, Bellevue Transit Center, S Bellevue Park & Ride, Issaquah Transit Center, Issaquah Higlands Park & Ride

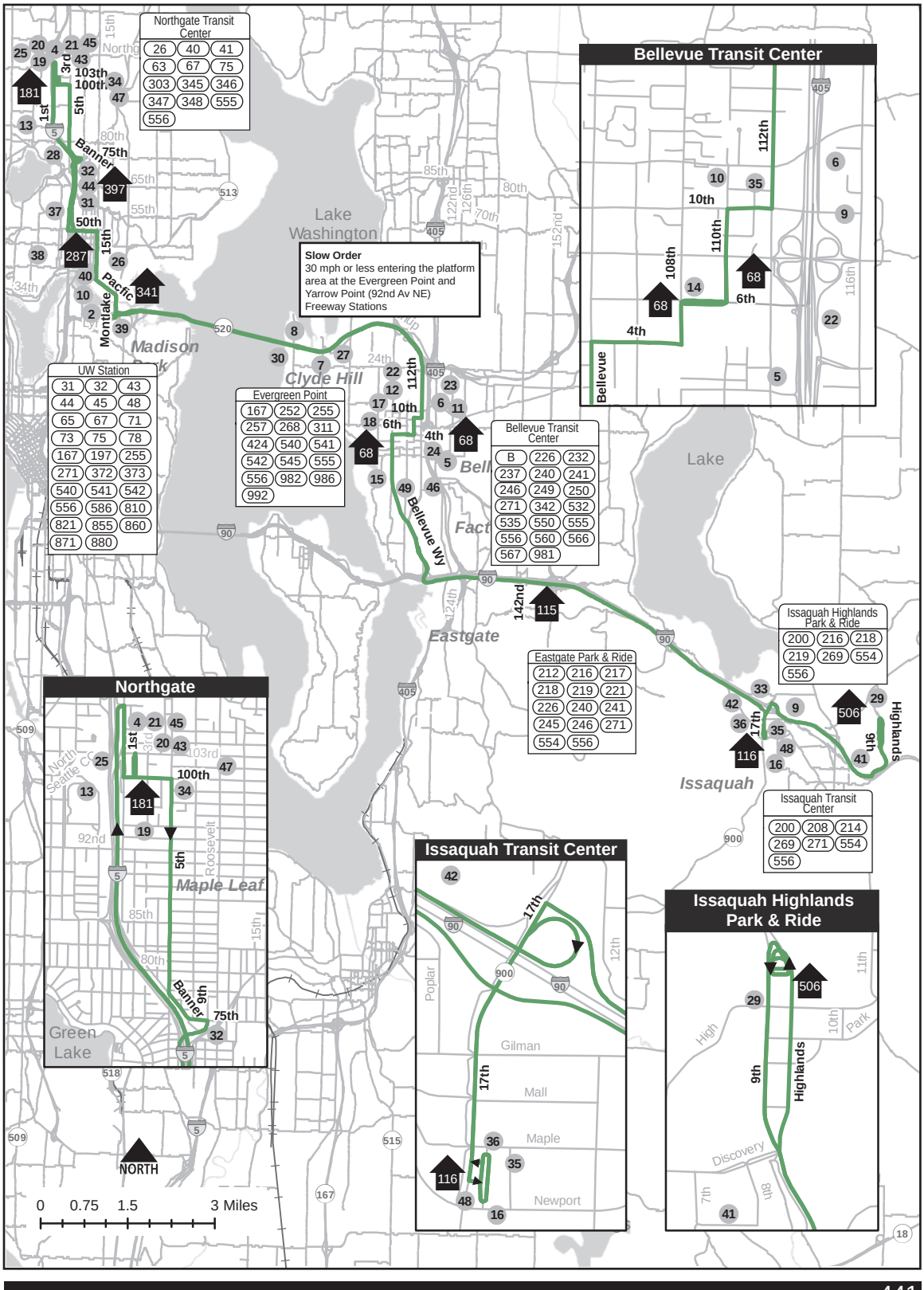
Northgate Transit Center
26 40 41
63 67 75
303 345 346
347 348 555
556
Bellevue Transit Center
Slow Order
30 mph or less entering the platform area at the Evergreen Point and Yarrow Point (92nd Av NE) Freeway Stations
UW Station
31 32 43
44 45 48
65 67 71
73 75 78
167 197 255
271 372 373
540 541 542
556 586 810
821 855 860
871 880
Evergreen Point
167 252 255
257 268 311
424 540 541
542 545 555
556 982 986
992
Bellevue Transit Center
B 226 232
237 240 241
246 249 250
271 342 532
535 550 555
556 560 566
567 981
Issaquah Highlands Park & Ride
200 216 218
219 269 554
556
Eastgate Park & Ride
212 216 217
218 219 221
226 240 241
245 246 271
554 556
Issaquah Transit Center
200 208 214
269 271 554
556
Northgate
Issaquah Transit Center
Issaquah Highlands Park & Ride
Lake Washington
Madison Park
Clyde Hill
Bellevue
Eastgate
Issaquah
Maple Leaf
Green Lake
Bellevue Wy
Highlands
NORTH
0 0.75 1.5 3 Miles



"Never show anger and frustration. Always be happy, have fun at work and stay safe."

**Kevin Devine**
South Base
Operator of the Month
August 2020

"Relax about the small stuff you can't control. Value your stopping distance. Remember, we get paid to sit in traffic! Enjoy all the beautiful views this city has to offer, sunrise, sunsets, mountains and lakes."

**Armand Morales**
North Base
Operator of the Month
September 2020

"Be a blessing to others and you will be blessed in return."

**Bridgett Lee**
Atlantic Base
Operator of the Month
September 2020

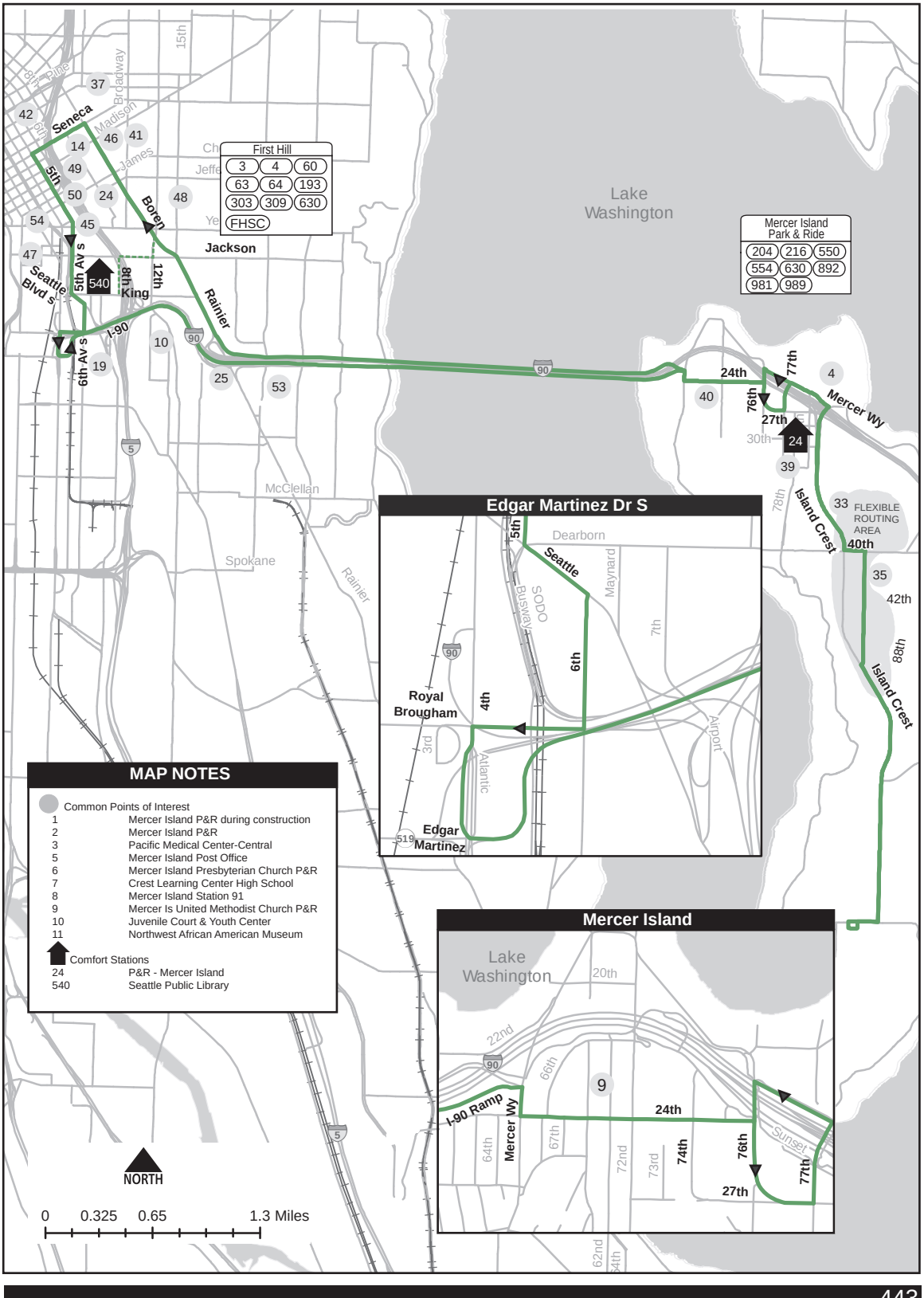
First Hill
3 4 60
63 64 193
303 309 630
FHSC
Mercer Island Park & Ride
204 216 550
554 630 892
981 989
Lake Washington
Seneca
Boren
Jackson
Rainier
King
Seattle Blvd s
5th Av s
6th Av s
I-90
Mercer Wy
Island Crest
FLEXIBLE ROUTING AREA
McClellan
Spokane
Edgar Martinez Dr S
Dearborn
Seattle
Maynard
SODO Busway
Royal Brougham
Atlantic
Airport
Edgar Martinez
Mercer Island
I-90 Ramp
Sunset
NORTH
0 0.325 0.65 1.3 Miles
MAP NOTES
Common Points of Interest
1 Mercer Island P&R during construction
2 Mercer Island P&R
3 Pacific Medical Center-Central
5 Mercer Island Post Office
6 Mercer Island Presbyterian Church P&R
7 Crest Learning Center High School
8 Mercer Island Station 91
9 Mercer Is United Methodist Church P&R
10 Juvenile Court & Youth Center
11 Northwest African American Museum
Comfort Stations
24 P&R - Mercer Island
540 Seattle Public Library

# Route 631 Subcontracted Service

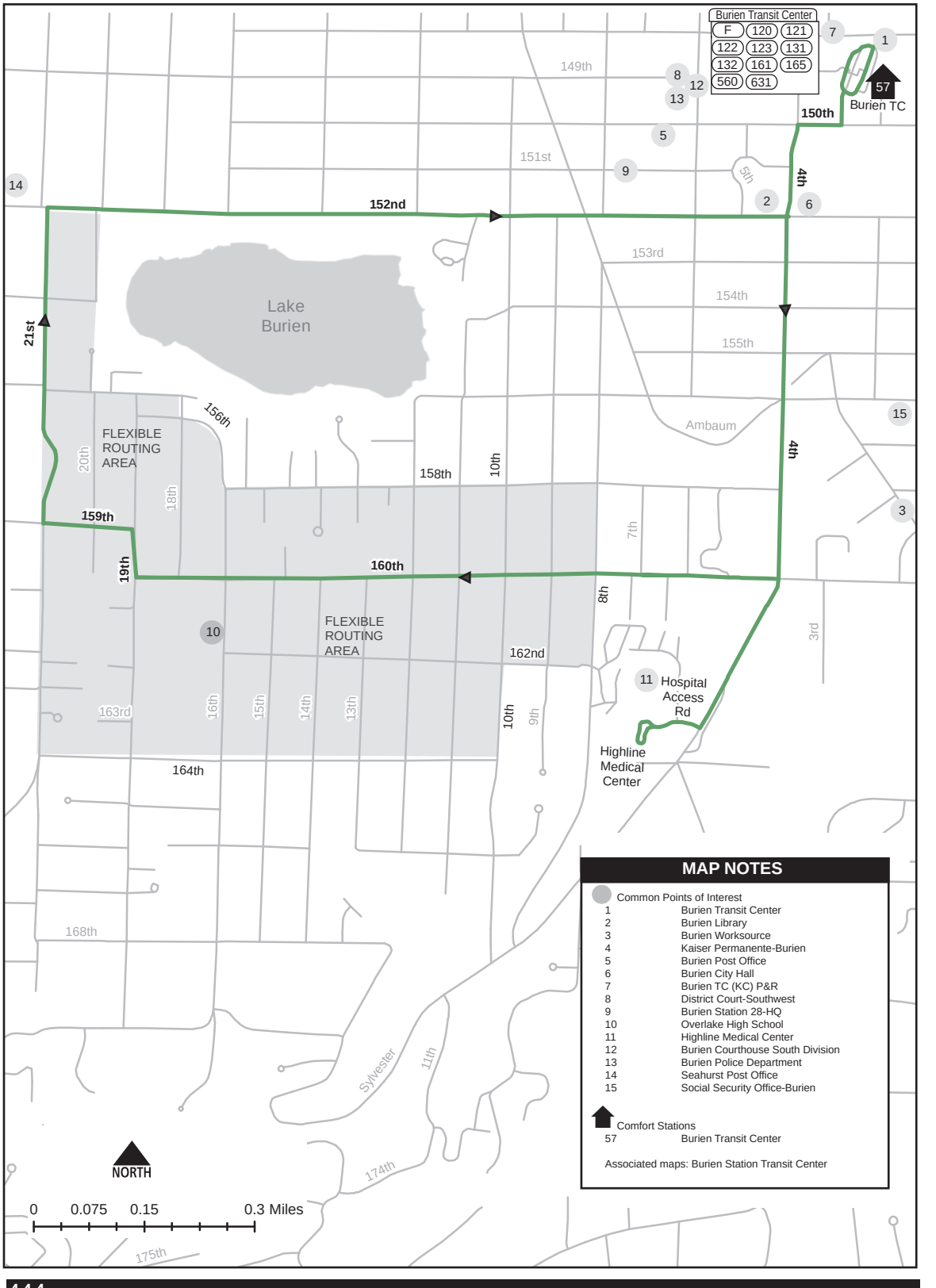


## MAP NOTES

Common Points of Interest

| | |
|---|---|
| 1 | Burien Transit Center |
| 2 | Burien Library |
| 3 | Burien Worksource |
| 4 | Kaiser Permanente-Burien |
| 5 | Burien Post Office |
| 6 | Burien City Hall |
| 7 | Burien TC (KC) P&R |
| 8 | District Court-Southwest |
| 9 | Burien Station 28-HQ |
| 10 | Overlake High School |
| 11 | Highline Medical Center |
| 12 | Burien Courthouse South Division |
| 13 | Burien Police Department |
| 14 | Seahurst Post Office |
| 15 | Social Security Office-Burien |

Comfort Stations

| | |
|---|---|
| 57 | Burien Transit Center |

Associated maps: Burien Station Transit Center

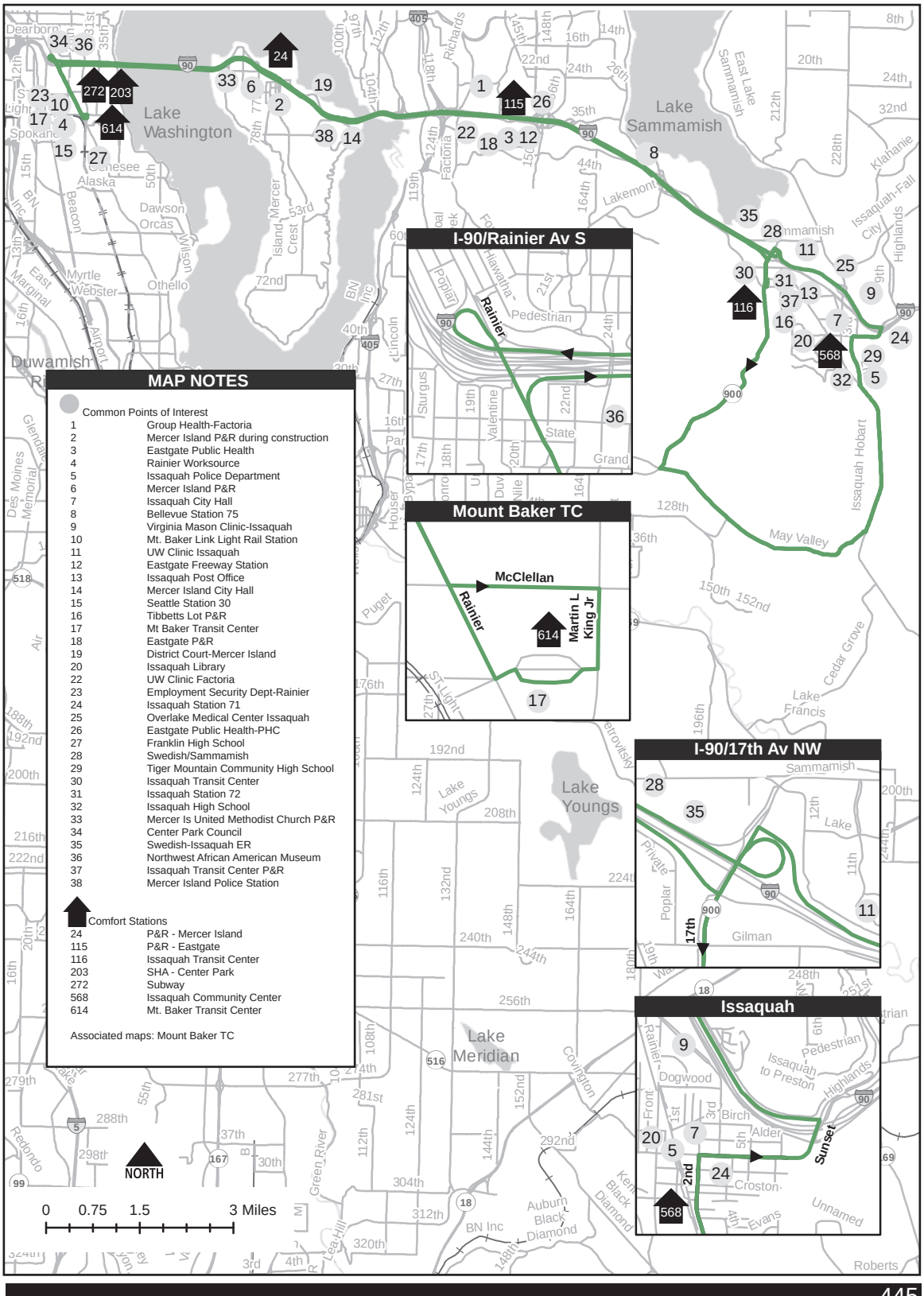


## MAP NOTES

Common Points of Interest

| | |
|---|---|
| 1 | Group Health-Factoria |
| 2 | Mercer Island P&R during construction |
| 3 | Eastgate Public Health |
| 4 | Rainier Worksource |
| 5 | Issaquah Police Department |
| 6 | Mercer Island P&R |
| 7 | Issaquah City Hall |
| 8 | Bellevue Station 75 |
| 9 | Virginia Mason Clinic-Issaquah |
| 10 | Mt. Baker Link Light Rail Station |
| 11 | UW Clinic Issaquah |
| 12 | Eastgate Freeway Station |
| 13 | Issaquah Post Office |
| 14 | Mercer Island City Hall |
| 15 | Seattle Station 30 |
| 16 | Tibbetts Lot P&R |
| 17 | Mt Baker Transit Center |
| 18 | Eastgate P&R |
| 19 | District Court-Mercer Island |
| 20 | Issaquah Library |
| 22 | UW Clinic Factoria |
| 23 | Employment Security Dept-Rainier |
| 24 | Issaquah Station 71 |
| 25 | Overlake Medical Center Issaquah |
| 26 | Eastgate Public Health-PHC |
| 27 | Franklin High School |
| 28 | Swedish/Sammamish |
| 29 | Tiger Mountain Community High School |
| 30 | Issaquah Transit Center |
| 31 | Issaquah Station 72 |
| 32 | Issaquah High School |
| 33 | Mercer Is United Methodist Church P&R |
| 34 | Center Park Council |
| 35 | Swedish-Issaquah ER |
| 36 | Northwest African American Museum |
| 37 | Issaquah Transit Center P&R |
| 38 | Mercer Island Police Station |

Comfort Stations

| | |
|---|---|
| 24 | P&R - Mercer Island |
| 115 | P&R - Eastgate |
| 116 | Issaquah Transit Center |
| 203 | SHA - Center Park |
| 272 | Subway |
| 568 | Issaquah Community Center |
| 614 | Mt. Baker Transit Center |

Associated maps: Mount Baker TC

# Route 635 Subcontracted Service

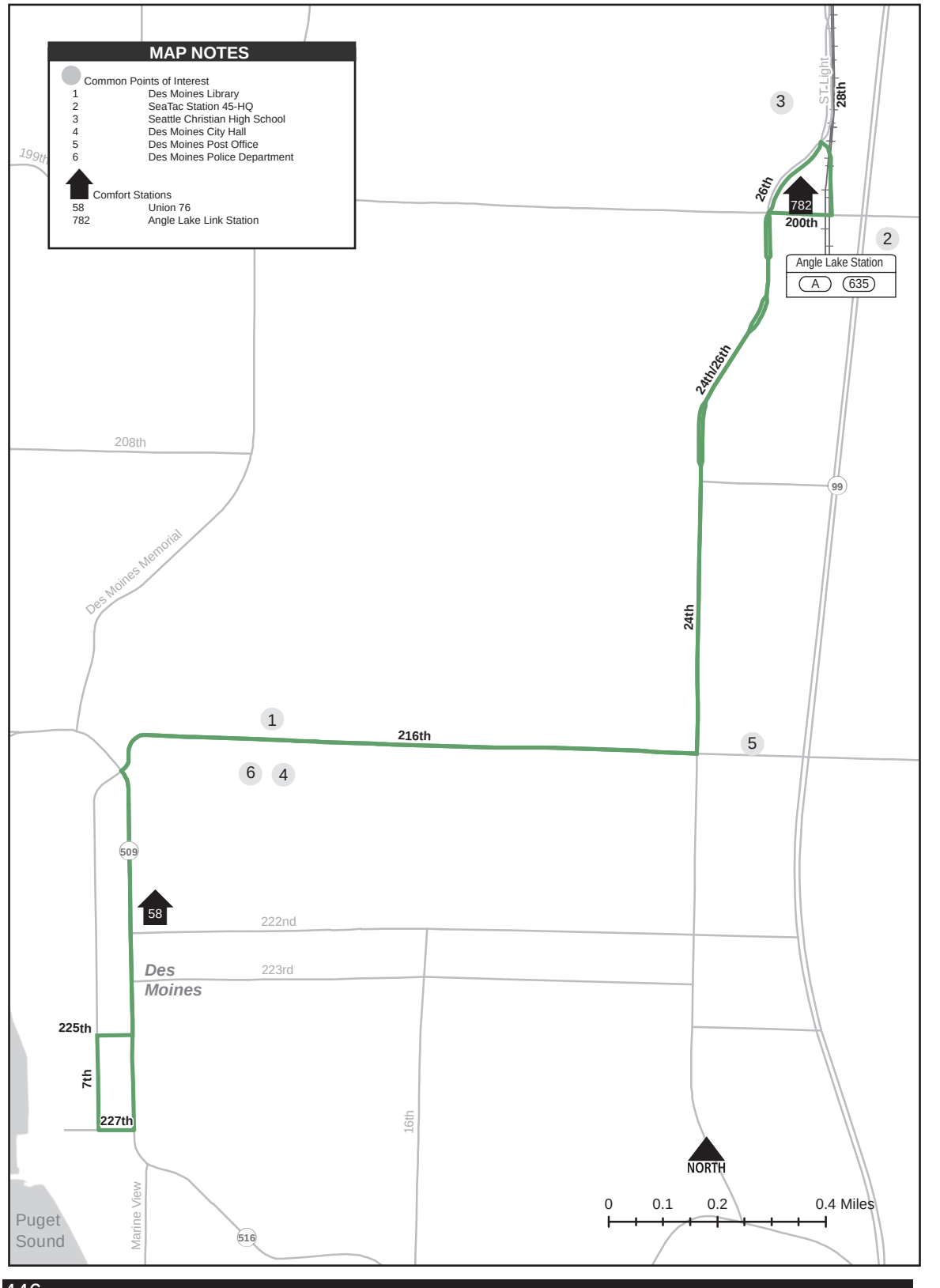

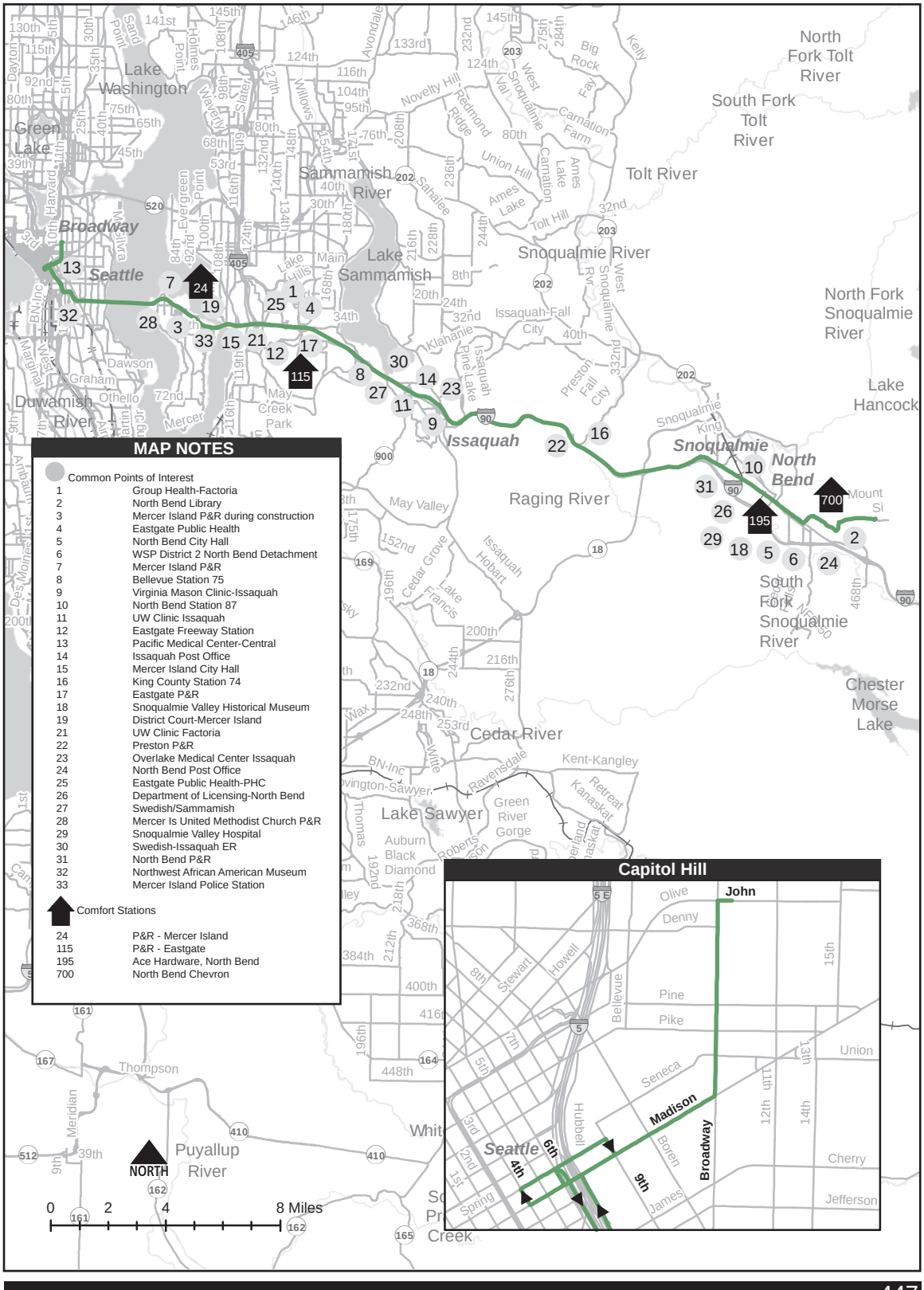
MAP NOTES
Common Points of Interest
1 Group Health-Factoria
2 North Bend Library
3 Mercer Island P&R during construction
4 Eastgate Public Health
5 North Bend City Hall
6 WSP District 2 North Bend Detachment
7 Mercer Island P&R
8 Bellevue Station 75
9 Virginia Mason Clinic-Issaquah
10 North Bend Station 87
11 UW Clinic Issaquah
12 Eastgate Freeway Station
13 Pacific Medical Center-Central
14 Issaquah Post Office
15 Mercer Island City Hall
16 King County Station 74
17 Eastgate P&R
18 Snoqualmie Valley Historical Museum
19 District Court-Mercer Island
21 UW Clinic Factoria
22 Preston P&R
23 Overlake Medical Center Issaquah
24 North Bend Post Office
25 Eastgate Public Health-PHC
26 Department of Licensing-North Bend
27 Swedish/Sammamish
28 Mercer Is United Methodist Church P&R
29 Snoqualmie Valley Hospital
30 Swedish-Issaquah ER
31 North Bend P&R
32 Northwest African American Museum
33 Mercer Island Police Station
Comfort Stations
24 P&R - Mercer Island
115 P&R - Eastgate
195 Ace Hardware, North Bend
700 North Bend Chevron
Capitol Hill
John
Madison
Broadway
Seattle
6th
4th
9th
Lake Washington
Green Lake
Broadway
Seattle
Sammamish River
Lake Sammamish
Snoqualmie River
Tolt River
North Fork Tolt River
South Fork Tolt River
North Fork Snoqualmie River
Lake Hancock
Issaquah
Snoqualmie
North Bend
Raging River
Cedar River
Lake Sawyer
Duwamish River
Puyallup River
Chester Morse Lake
Mount Si
NORTH
0 2 4 8 Miles

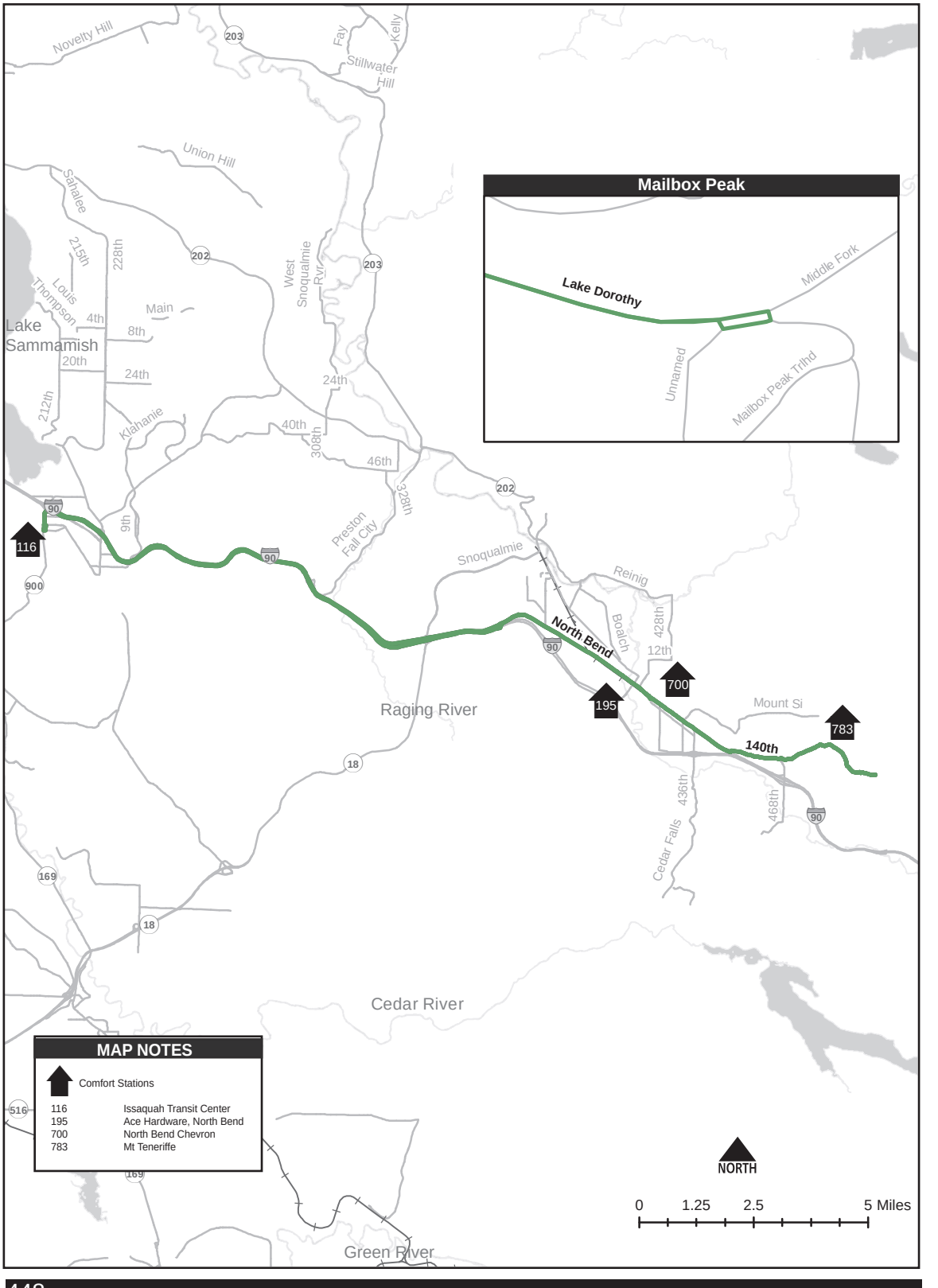
Mailbox Peak
Lake Dorothy
Middle Fork
Unnamed
Mailbox Peak Trlhd
Novelty Hill
Union Hill
Stillwater Hill
Fay
Kelly
Sahalee
215th
228th
West Snoqualmie Rvr
Louis Thompson
Main
4th
8th
Lake Sammamish
20th
24th
212th
Klahanie
40th
308th
46th
328th
Preston Fall City
9th
Snoqualmie
Reinig
Boalch
428th
12th
North Bend
140th
Mount Si
Raging River
436th
468th
Cedar Falls
Cedar River
Green River
116
195
700
783
MAP NOTES
Comfort Stations
116 Issaquah Transit Center
195 Ace Hardware, North Bend
700 North Bend Chevron
783 Mt Teneriffe
NORTH
0 1.25 2.5 5 Miles

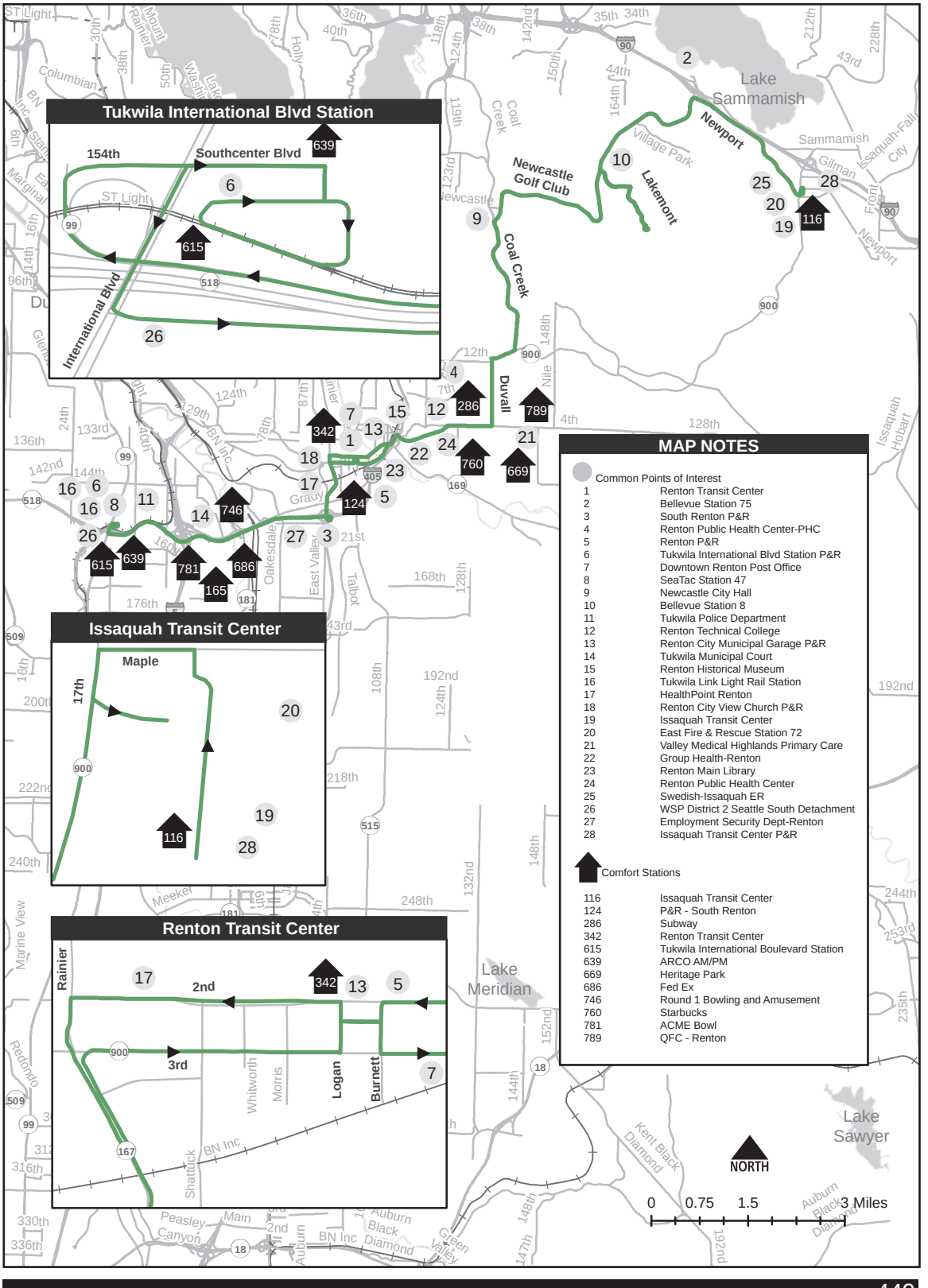
Tukwila International Blvd Station
154th
Southcenter Blvd
639
6
615
518
International Blvd
26
Issaquah Transit Center
Maple
17th
20
900
116
19
28
Renton Transit Center
Rainier
17
2nd
342
13
5
900
3rd
Logan
Burnett
7
Whitworth
Morris
167
Shattuck
BN Inc
MAP NOTES
Common Points of Interest
1 Renton Transit Center
2 Bellevue Station 75
3 South Renton P&R
4 Renton Public Health Center-PHC
5 Renton P&R
6 Tukwila International Blvd Station P&R
7 Downtown Renton Post Office
8 SeaTac Station 47
9 Newcastle City Hall
10 Bellevue Station 8
11 Tukwila Police Department
12 Renton Technical College
13 Renton City Municipal Garage P&R
14 Tukwila Municipal Court
15 Renton Historical Museum
16 Tukwila Link Light Rail Station
17 HealthPoint Renton
18 Renton City View Church P&R
19 Issaquah Transit Center
20 East Fire & Rescue Station 72
21 Valley Medical Highlands Primary Care
22 Group Health-Renton
23 Renton Main Library
24 Renton Public Health Center
25 Swedish-Issaquah ER
26 WSP District 2 Seattle South Detachment
27 Employment Security Dept-Renton
28 Issaquah Transit Center P&R
Comfort Stations
116 Issaquah Transit Center
124 P&R - South Renton
286 Subway
342 Renton Transit Center
615 Tukwila International Boulevard Station
639 ARCO AM/PM
669 Heritage Park
686 Fed Ex
746 Round 1 Bowling and Amusement
760 Starbucks
781 ACME Bowl
789 QFC - Renton
Lake Sammamish
Newcastle Golf Club
Coal Creek
Lakemont
Newport
Duvall
Lake Meridian
Lake Sawyer
NORTH
0 0.75 1.5 3 Miles

## SODO District

### From: "North Base Yard" S/B I-5/NE 145 St Freeway Stop

♦ North Base
R enter S/B I-5
R "Bus Only Ramp" (just past NE 145 St off-ramp) Freeway Station stop
C enter S/B I-5
C S/B I-5
R "NE 45 St/NE 50 St" (Exit 169)
C "NE 45 St" exit
C 5 Av NE
L enter S/B I-5
C S/B I-5
R "Airport Way S" (Exit 164) (move to left lane)
C N/B Airport Way S
L S Royal Brougham
L 6 Av S
L S Massachusetts St
2 Central Base
S

## 5 Av NE/NE 145 St

### From: 6 Av S/S Atlantic St

♦ 6 Av S
R S Royal Brougham Way
L Airport Way S
R 7 Av S
R S Dearborn St
R enter N/B I-5
C N/B I-5
R "NE 45 St/NE 50 St" (Exit 169)
C "NE 45 ST" exit
C 7 Av NE (operate to left of loading area)
C enter N/B I-5
C N/B I-5
R "NE 145 St/5 Av NE" (Exit 175)
C 5 Av NE
L enter N/B I-5
R "Restricted Exit - Bus Base Traffic Only" exit
R North Base Yard
S

| *To* | | *Base* | |
|---|---|---|---|
| SODO | 05F3 | North Base | 04D5 |
| 5 NE & NE 145 St | 05F4 | | |

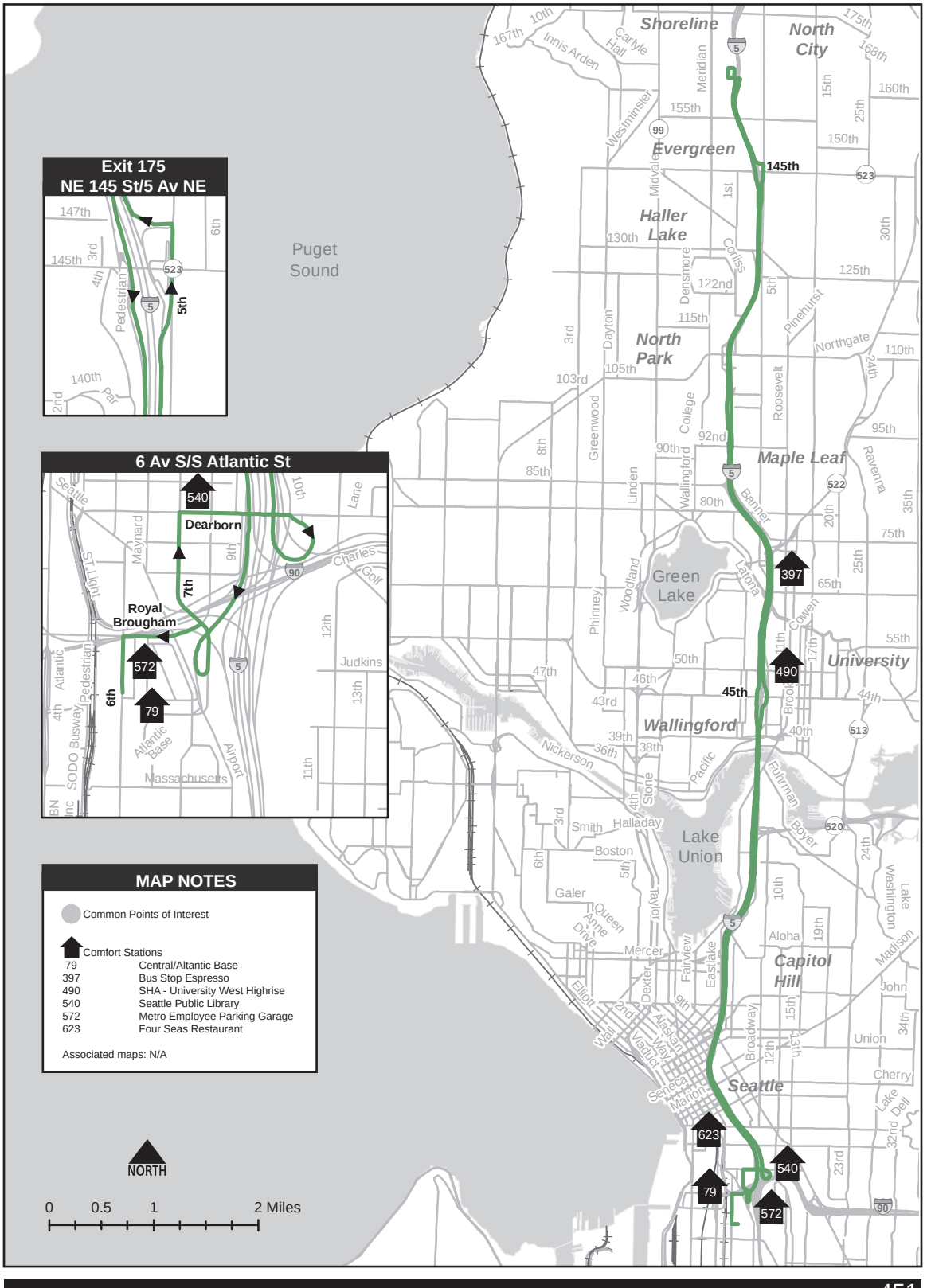
Exit 175
NE 145 St/5 Av NE
6 Av S/S Atlantic St
Puget Sound
Shoreline
North City
Evergreen
Haller Lake
North Park
Maple Leaf
Green Lake
University
Wallingford
Lake Union
Capitol Hill
Seattle
Dearborn
Royal Brougham
MAP NOTES
Common Points of Interest
Comfort Stations
79 Central/Altantic Base
397 Bus Stop Espresso
490 SHA - University West Highrise
540 Seattle Public Library
572 Metro Employee Parking Garage
623 Four Seas Restaurant
Associated maps: N/A
NORTH
0 0.5 1 2 Miles

## Tukwila International Boulevard Station
### From: Federal Way Transit Center

♦ Federal Way TC Bay 8
C through transit center (E/B road)
L 23 Av S
L S 316 St
R Pacific Highway S
C International Blvd (SR-99)
R Southcenter Blvd (S 154 St)
R enter Tukwila International Boulevard Station
L central road
C east road
R Bus-Only road
S Bay 1

***A Line Stops Northbound***

- Federal Way TC Bay 8
- Pacific Hwy S/S 316 St
- Pacific Hwy S/S 312 St
- Pacific Hwy S/S 308 St
- Pacific H S/S Dash Pt Rd
- Pacific Hwy S/S 288 St
- Pacific Hwy S/S 283 Pl
- Pacific Hwy S/S 276 St (Redondo Hts P&R)
- Pacific Hwy S/S 272 St
- Pacific Hwy S/S 268 St
- Pacific Hwy S/S 260 St
- Pacific Hwy S/S 252 St (far mid-block)
- Pacific Hwy S/S 246 St
- Pacific Hwy S/S 240 St
- Pacific Hwy S/ Kent-Des Moines Rd
- Pacific Hwy S/S 224 St
- Int'l Blvd/S 216 St
- Int'l Blvd/S 208 St
- Int'l Blvd/S 200 St
- Int'l Blvd/S 195 St
- Int'l Blvd/S 188 St
- Int'l Blvd/S 182 St
- Int'l Blvd/S 176 St (SeaTac/Airport Station)
- Int'l Blvd/S 170 St
- Int'l Blvd/S 160 St
- Tukwila International Boulevard Station Bay 1 drop off & layover

*Between 7:00 p.m. and 6:00 a.m. drop off at Bay 2 and load at Bay 1*

## Federal Way Transit Center
### From: Tukwila International Boulevard Station

♦ Tukwila International Boulevard Station Bay 1
C Bus-Only road
C central road (through station)
L exit to Southcenter Blvd
L International Blvd (SR 99)
C Pacific Highway S
L 316 St
R 23 Av S
R Federal Way TC (S 317 St)
S Bay 1

***A Line Stops Southbound***

- Tukwila International Boulevard Station Bay1
- Int'l Blvd/S 160 St
- Int'l Blvd/S 170 St
- Int'l Blvd/S 176 St (SeaTac/Airport Station)
- Int'l Blvd/S 182 St (fs)
- Int'l Blvd/S 188 St
- Int'l Blvd/S 195 St
- Int'l Blvd/S 200 St
- Int'l Blvd/S 208 St
- Pacific Hwy S/S 216 St
- Pacific Hwy S/S 224 St
- Pacific Hwy S/ (fs) Kent Des Moines Rd
- Pacific Hwy S/S 240 St
- Pacific Hwy S/S 246 St
- Pacific Hwy S/S 252 St (mid-block)
- Pacific Hwy S/S 260 St
- Pacific Hwy S/S 268 St
- Pacific Hwy S/S 272 St
- Pacific Hwy S/S 276 St (Redondo Hts P&R)
- Pacific Hwy S/S 288 St
- Pacific Hwy S/ S Dash Point Rd
- Pacific Hwy S/S 308 St
- Pacific Hwy S/S 312 St
- S 316 St/Pacific Hwy S
- Federal Way TC Bay 1 (Drop off only)

**Awareness Areas**
*Redondo Heights P&R*

| To | | Base |
|---|---|---|
| Tukwila Link Station | 0040 | South Base 04D9 |
| Federal Way Transit Center | 0042 | |

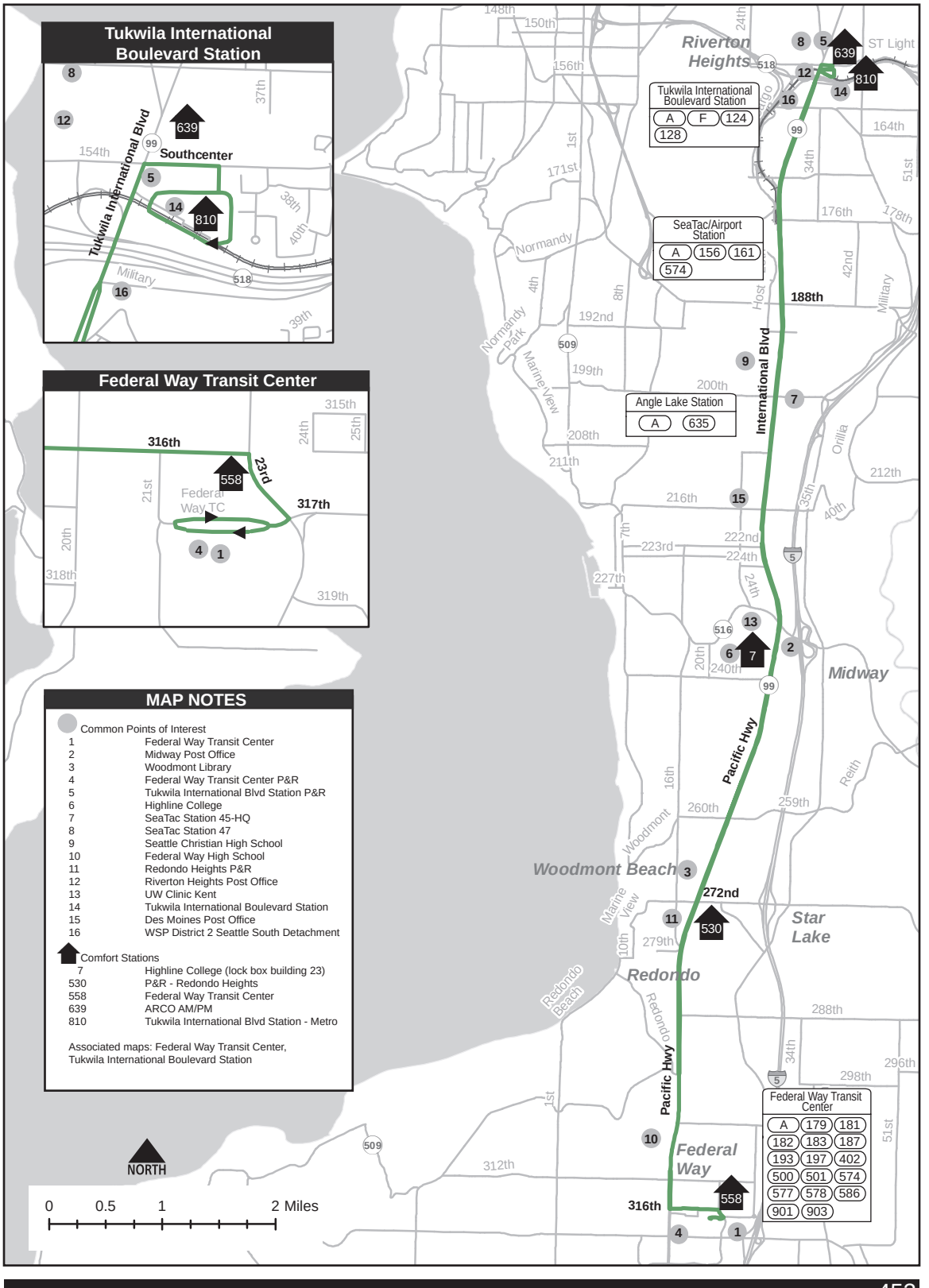
Tukwila International Boulevard Station
Federal Way Transit Center
MAP NOTES
Common Points of Interest
1 Federal Way Transit Center
2 Midway Post Office
3 Woodmont Library
4 Federal Way Transit Center P&R
5 Tukwila International Blvd Station P&R
6 Highline College
7 SeaTac Station 45-HQ
8 SeaTac Station 47
9 Seattle Christian High School
10 Federal Way High School
11 Redondo Heights P&R
12 Riverton Heights Post Office
13 UW Clinic Kent
14 Tukwila International Boulevard Station
15 Des Moines Post Office
16 WSP District 2 Seattle South Detachment
Comfort Stations
7 Highline College (lock box building 23)
530 P&R - Redondo Heights
558 Federal Way Transit Center
639 ARCO AM/PM
810 Tukwila International Blvd Station - Metro
Associated maps: Federal Way Transit Center, Tukwila International Boulevard Station
NORTH
0 0.5 1 2 Miles
Riverton Heights
Tukwila International Boulevard Station
SeaTac/Airport Station
Angle Lake Station
Federal Way Transit Center
Midway
Woodmont Beach
Star Lake
Redondo
Federal Way
International Blvd
Pacific Hwy
188th
272nd
316th

## Redmond Transit Center

### From: Bellevue Transit Center

♦ Bellevue TC Bay 3
C NE 6 St
L 112 Av NE
R NE 8 St
L 156 Av NE
L NE 24 St
R 152 Av NE
C through roundabout
2 NE 31 St
C NE 31 St
L 156 Av NE
L NE 40 St
R 148 Av NE
C NE 90 St
R 160 Av NE
L NE 85 St
R 161 Av NE
L NE 83 St
S Redmond TC Bay 1

***B Line Stops Eastbound***

- Bellevue TC Bay 3
- NE 8 St/116 Av NE
- NE 8 St/120 Av NE
- NE 8 St/124 Av NE
- NE 8 St/131 Av NE
- NE 8 St/140 Av NE
- NE 8 St/143 Av NE
- NE 8 St/148 Av NE
- 156 Av NE/NE 10 St
- 156 Av NE/NE 16 Pl
- NE 24 St/NE Bel-Red Rd
- 152 Av NE/NE 24 St (Overlake Village)
- 156 Av NE/NE 31 St
- 156 Av NE/ Overlake TC access road
- NE 40 St/SR 520 Overpass
- NE 40 St/148 Av NE
- 148 Av NE/NE 46 St
- 148 Av NE/NE 51 St
- 148 Av NE/NE Old Redmond Rd
- 148 Av NE/NE 78 St
- 148 Av NE/NE 87 St
- NE 90 St/154 Av NE
- 160 Av NE/NE 90 St
- NE 85 St/160 Av NE
- Redmond TC Bay 1

## Bellevue Transit Center

### From: Redmond Transit Center

♦ Redmond TC Bay 4
C NE 83 St
R 161 Av NE
L NE 85 St
R 160 Av NE
L NE 90 St
C 148 Av NE
L NE 40 St
R 156 Av NE
R NE 31 St
C through roundabout
2 152 Av NE
C 152 Av NE
L NE 24 St
R 156 Av NE
R NE 8 St
L 108 Av NE
L enter Bellevue TC
S Bay 3

***B Line Stops Westbound***

- Redmond TC Bay 4
- 160 Av NE/NE 85 St
- NE 90 St/160 Av NE
- NE 90 St/154 Av NE
- 148 Av NE/NE 87 St
- 148 Av NE/NE Redmond
- 148 Av NE/NE Old Redmond Rd
- 148 Av NE/NE 51 St
- 148 Av NE/NE 46 St
- 148 Av NE/NE 40 St
- NE 40 St/ SR 520 Overpass
- 156 Av NE/ NE 40 St (Overlake TC)
- NE 31 St/156 Av NE
- 152 Av NE/NE 24 St (Overlake Village)
- 156 Av NE/NE 24 St
- 156 Av NE/NE 16 Pl
- 156 Av NE/NE 10 St
- NE 8 St/148 Av NE
- NE 8 St/143 Av NE
- NE 8 St/140 Av NE
- NE 8 St/134 Av NE
- NE 8 St/124 Av NE
- NE 8 St/120 Av NE
- NE 8 St/118 Av NE
- Bellevue TC Bay 3

**Awareness Areas**
*NE 6 St/112 Av NE*
*108 Av NE/NE 8 St*

| *To* | | *Base* | |
|---|---|---|---|
| Redmond Transit Center | 0113 | Bellevue Base | 04D2 |
| at Overlake Transit Center | 00DF | East Base | 04D4 |
| Bellevue Transit Center | 0114 | | |
| at 156 Av NE/NE 10 St | 00DD | | |

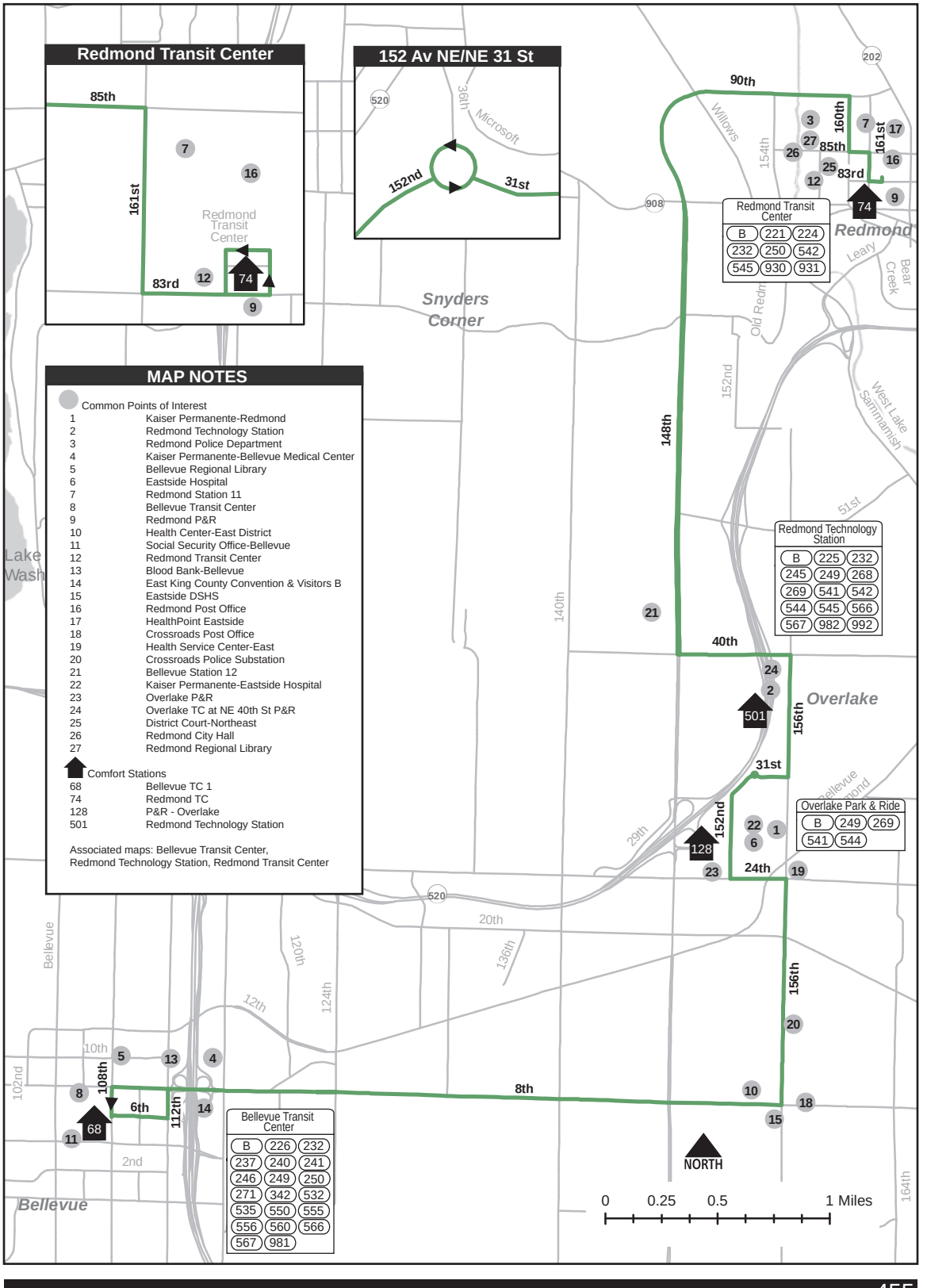


## MAP NOTES

Common Points of Interest

| | |
|---|---|
| 1 | Kaiser Permanente-Redmond |
| 2 | Redmond Technology Station |
| 3 | Redmond Police Department |
| 4 | Kaiser Permanente-Bellevue Medical Center |
| 5 | Bellevue Regional Library |
| 6 | Eastside Hospital |
| 7 | Redmond Station 11 |
| 8 | Bellevue Transit Center |
| 9 | Redmond P&R |
| 10 | Health Center-East District |
| 11 | Social Security Office-Bellevue |
| 12 | Redmond Transit Center |
| 13 | Blood Bank-Bellevue |
| 14 | East King County Convention & Visitors B |
| 15 | Eastside DSHS |
| 16 | Redmond Post Office |
| 17 | HealthPoint Eastside |
| 18 | Crossroads Post Office |
| 19 | Health Service Center-East |
| 20 | Crossroads Police Substation |
| 21 | Bellevue Station 12 |
| 22 | Kaiser Permanente-Eastside Hospital |
| 23 | Overlake P&R |
| 24 | Overlake TC at NE 40th St P&R |
| 25 | District Court-Northeast |
| 26 | Redmond City Hall |
| 27 | Redmond Regional Library |

Comfort Stations

| | |
|---|---|
| 68 | Bellevue TC 1 |
| 74 | Redmond TC |
| 128 | P&R - Overlake |
| 501 | Redmond Technology Station |

Associated maps: Bellevue Transit Center, Redmond Technology Station, Redmond Transit Center



"Share a smile, be upbeat, and leave any challenges at the end of each trip."

**Gary Pieterman**
Central Base
Operator of the Month
September 2020

"Be patient and kind. You will be a happier driver."

**Beverly Bonnell**
Bellevue Base
Operator of the Month
September 2020

"Let's all work together."

**Thomas Johnson**
Ryerson Base
Operator of the Month
September 2020

## South Lake Union

### From: Westwood Village

♦ SW Barton St (ns) (26 Av SW)
R 26 Av SW

***Slow Order***
*20 mph or less on 26 Av SW between SW Barton St and SW Roxbury St*

R SW Roxbury St

***Slow Order***
*15 mph or less on SW Roxbury between 31 Av SW and 35 Av SW*

R 35 Av SW
L SW Barton St
C California Av SW
C SW Brace Point Dr
R SW Wildwood Pl
R Fauntleroy Way SW
L California Av SW
L SW Edmunds St
R 44 Av SW
R SW Alaska St
L 35 Av SW
R SW Avalon Way
R SW Spokane St
C SW Spokane St (Bus-Only Lane)
L SW Spokane St (lower level)
C SW Spokane St
R "SR-99 (South)/Harbor Island/Terminal 5 Overpass" exit (from Bus-Only lane)
C SW Spokane St
C "I-5/SR-99 (North)/ Columbian Way" exit
C SR-99 (North)
R "Alaskan Way S/ Downtown" exit
C Alaskan Way S
C Alaskan Way
R Columbia St

***Slow Order:***
*5 mph on Columbia St-crossing 1 Av and 2 Av*

L 3 Av
R Blanchard St

***Slow Order:***
*5 mph or less Eastbound between Blanchard St and Westlake Av*

L Westlake Av
C Westlake Av N
R Valley St
L Fairview Av N
S

***C Line Stops Northbound***

- SW Barton St/26 Av SW
- SW Roxbury St/ 28 Av SW
- 35 Av SW/ SW Roxbury St
- SW Barton St/35 Av SW
- California Av SW/ SW Barton St
- SW Wildwood Pl/ 45 Av SW
- Fauntleroy Way SW/ Fauntleroy Ferry Entrance
- Fauntleroy Way SW/ SW Rose St
- Fauntleroy Way SW/ SW Webster St
- Fauntleroy Way SW/ SW Myrtle St
- California Av SW/ Fauntleroy Way SW
- California Av SW/ SW Findlay St
- SW Alaska St/ California Av SW (Bay 1)
- SW Alaska St/ Fauntleroy Way SW
- 35 Av SW/ SW Avalon Way
- SW Avalon Way/ SW Yancy St
- Columbia St/Western Ave
- 3 Av/Marion St
- 3 Av/Seneca St
- 3 Av/Pine St
- 3 Av/Lenora St
- Blanchard St/6 Av
- Westlake Av N/ Denny Way
- Westlake Ave N/ Harrison St
- Westlake Av N/Valley St
- Fairview Av N/Valley St

**Awareness Areas**
*3 Av/Pike St*
*3 Av/Pine St*
*3 Av/Virginia St*

| To | | Base | |
|---|---|---|---|
| South Lake Union (via Alaska Junction) | 02DC | Atlantic Base | 04D1 |
| at SW Alaska St/California Av SW | 0224 | | |

# Westwood Village

## From: South Lake Union

♦ Valley St
L Fairview Av N
R Valley St
L Westlake Av N
C Westlake Av
R Lenora St
L 3 Av
R Columbia St

***Slow Order:***
*10 mph (5 mph on wet pavement) or less on Columbia St between 3 Av and 1 Av*

L Alaskan Way
C Alaskan Way S
C SR-99 (South)
R "Harbor Island" exit
C S Spokane St
"West Seattle/ Terminal 5" exit
C SW Spokane St
(from left Bus-Only lane)
L SW Spokane St
(from middle lane at bottom of ramp)
L SW Avalon Way
L 35 Av SW
R SW Alaska St
L 44 Av SW
L SW Edmunds St
R California Av SW
R Fauntleroy Way SW
L SW Wildwood Pl
L SW Brace Point Dr
C California Av SW
C SW Barton St
S 26 Av SW (ns)

***When Scheduled from Alaska Junction Bay 3***

♦ SW Alaska St
(California Av SW)(fs)
C regular route

***C Line Stops Southbound***

- Valley St/Fairview Av N
- Westlake Av N/Mercer St
- Westlake Av N/ Harrison St
- Westlake Av N/ Denny Way
- 3 Av/Virginia St
- 3 Av/Pike St
- 3 Av/Seneca St
- 3 Av/Columbia St
- Columbia St/Alaskan Way
- SW Avalon Way/ SW Bradford St
- 35 Av SW/ SW Avalon Way
- SW Alaska St/38 Av SW
- SW Alaska St/California Av SW (Bay 3)
- California Av SW/ SW Findlay St
- Fauntleroy Way SW/ California Av SW
- Fauntleroy Way SW/ SW Myrtle St
- Fauntleroy Way SW/ SW Webster St
- Fauntleroy Way SW/ SW Rose St
- Fauntleroy Way SW/ Fauntleroy Ferry Entrance
- SW Wildwood Pl/ 46 Av SW
- California Av SW/ SW Barton St
- SW Barton St/35 Av SW
- SW Barton St/26 Av SW

**Awareness Areas**
*3 Av/Pike St*
*3 Av/Pine St*
*3 Av/Virginia St*

| *To* | | *Base* | |
|---|---|---|---|
| Westwood (via Alaska Junction) | 0240 | Atlantic Base | 04D1 |
| at SW Alaska St/California Av SW | 02DC | | |
| to Westwood Village | | | |

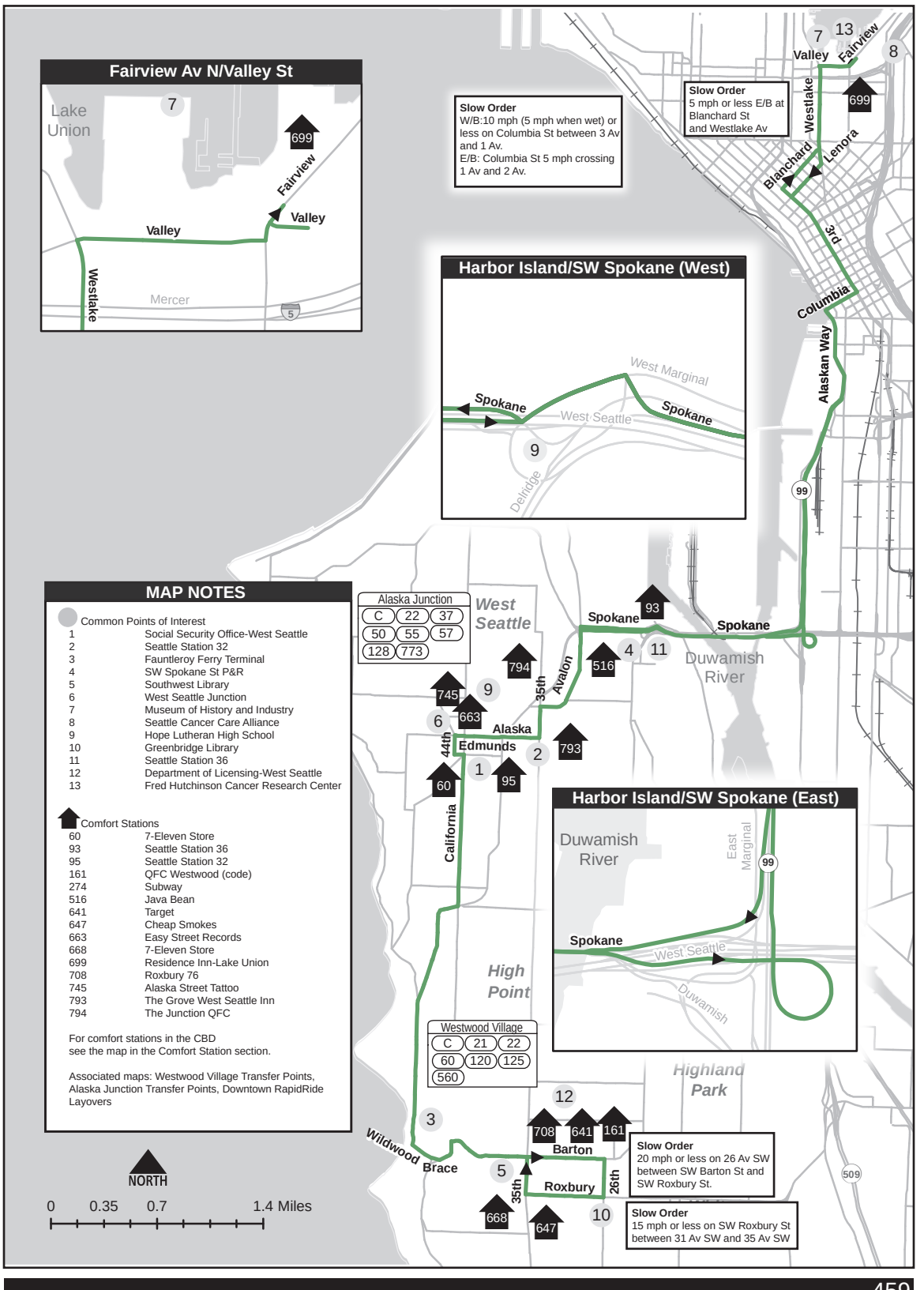
Fairview Av N/Valley St
Lake Union
7
699
Fairview
Valley
Valley
Westlake
Mercer
5
Slow Order
W/B:10 mph (5 mph when wet) or less on Columbia St between 3 Av and 1 Av.
E/B: Columbia St 5 mph crossing 1 Av and 2 Av.
Slow Order
5 mph or less E/B at Blanchard St and Westlake Av
7
13
Valley
Fairview
8
699
Westlake
Blanchard
Lenora
Pine
Columbia
Alaskan Way
99
Harbor Island/SW Spokane (West)
West Marginal
Spokane
West Seattle
Spokane
9
Delridge
MAP NOTES
Common Points of Interest
1 Social Security Office-West Seattle
2 Seattle Station 32
3 Fauntleroy Ferry Terminal
4 SW Spokane St P&R
5 Southwest Library
6 West Seattle Junction
7 Museum of History and Industry
8 Seattle Cancer Care Alliance
9 Hope Lutheran High School
10 Greenbridge Library
11 Seattle Station 36
12 Department of Licensing-West Seattle
13 Fred Hutchinson Cancer Research Center
Comfort Stations
60 7-Eleven Store
93 Seattle Station 36
95 Seattle Station 32
161 QFC Westwood (code)
274 Subway
516 Java Bean
641 Target
647 Cheap Smokes
663 Easy Street Records
668 7-Eleven Store
699 Residence Inn-Lake Union
708 Roxbury 76
745 Alaska Street Tattoo
793 The Grove West Seattle Inn
794 The Junction QFC
For comfort stations in the CBD see the map in the Comfort Station section.
Associated maps: Westwood Village Transfer Points, Alaska Junction Transfer Points, Downtown RapidRide Layovers
Alaska Junction
C 22 37
50 55 57
128 773
West Seattle
Spokane
93
Spokane
4
11
Duwamish River
794
516
745
9
663
35th
Avalon
6
Alaska
44th
Edmunds
2
793
1
95
60
California
Harbor Island/SW Spokane (East)
Duwamish River
East Marginal
99
Spokane
West Seattle
Duwamish
High Point
Westwood Village
C 21 22
60 120 125
560
Highland Park
12
3
708
641
161
Barton
Wildwood
Brace
5
Roxbury
35th
26th
509
668
647
10
Slow Order
20 mph or less on 26 Av SW between SW Barton St and SW Roxbury St.
Slow Order
15 mph or less on SW Roxbury St between 31 Av SW and 35 Av SW
NORTH
0 0.35 0.7 1.4 Miles

## Ballard

### From: Prefontaine Pl S/Yesler Way

♦ Prefontaine Pl S
C 3 Av
L Broad St
R 1 Av
C 1 Av N
L Mercer St
C W Mercer St
C W Mercer Pl
R Elliott Av W
C 15 Av W
R "W Dravus St" exit
C 15 Av W
R "Nickerson St" exit (keep to left)
C 15 Av W
C Ballard Bridge
C 15 Av NW
R "Leary Way" exit
C 15 Av NW
R Holman Rd NW
L 7 Av NW
L NW 100 St
R NW 100 Pl
S 7 Av NW (fs)

***D Line Stops Northbound***

- Prefontaine Pl S/ Yesler Way
- 3 Av/Columbia St
- 3 Av/Seneca St
- 3 Av/Pike St
- 3 Av/Virginia St
- 3 Av/Bell St
- 3 Av/Vine St
- 1 Av N/Denny Way
- 1 Av N/Republican St
- Mercer St/ Queen Anne Av N
- W Mercer St/3 Av W
- Elliott Av W/ W Prospect St
- Elliott Av W/W Galer St
- 15 Av W/W Newton St
- 15 Av W/W Wheeler St
- 15 Av W/W Armour St
- 15 Av W/W Dravus St
- 15 Av W/W Emerson St
- 15 Av NW/NW Leary Wy
- 15 Av NW/NW Market St
- 15 Av NW/NW 60 St
- 15 Av NW/NW 65 St
- 15 Av NW/NW 70 St
- 15 Av NW/NW 80 St
- 15 Av NW/NW 85 St
- Holman Rd NW/ Mary Av NW
- NW 100 Pl/7 Av NW

**Awareness Areas**
*4 Av/S Washington St*
*3 Av/Pike St*
*3 Av/Pine St*
*3 Av/Virginia St*

## Downtown

### From: NW 100 Pl/7 Av NW

♦ NW 100 Pl (fs) (7 Av NW)
C NW 103 St
R 3 Av NW
R Holman Rd NW
C 15 Av NW
R "Leary Way" exit
C 15 Av NW
C Ballard Bridge
C 15 Av W
R "W Dravus St" exit
C 15 Av W
C Elliott Av W
L W Mercer Pl
C W Mercer St
R Queen Anne Av N
L Denny Way
R 3 Av
L Yesler Way
L Terrace St
R 5 Av
C 5 Av S
S (ns) S Washington St

***When Scheduled to SODO Busway/ S Royal Brougham***
Operate regular route

2 Denny Way
C Denny Way
R 3 Av
C 3 Av S
L 2 Av Ext S
C 4 Av S
L S Royal Brougham
R SODO Busway
S

***SB 5 Av Between Yesler Way and Washington St***
Do not layover at this location after 9 PM. Follow deadhead instructions on run card.

***D Line Stops Southbound***

- NW 100 Pl/7 Av NW
- Holman Rd NW/ Mary Av NW
- 15 Av NW/NW 85 St
- 15 Av NW/NW 80 St
- 15 Av NW/NW 75 St
- 15 Av NW/NW 70 St
- 15 Av NW/NW 65 St
- 15 Av NW/NW 60 St
- 15 Av NW/NW Market St
- 15 Av NW/NW Leary
- 15 Av W/W Emerson St
- 15 Av W/W Dravus St
- 15 Av W/W Armour St
- 15 Av W/W Wheeler St
- 15 Av W/W Armory
- Elliott Av W/W Galer St
- Elliott Av W/
- W Prospect St
- W Mercer St/3 Av W
- Queen Anne Av N/ W Mercer St
- Queen Anne Av N/ W John St
- 3 Av/Cedar St
- 3 Av/Bell St
- 3 Av/Virginia St
- 3 Av/Pike St
- 3 Av/Seneca St
- 3 Av/Columbia St
- Terrace St/5 Av
- 3 Av S/S Main St
- SODO Busway/ S Royal Brougham

| *To* | | *To* | | *Base* | |
|---|---|---|---|---|---|
| Ballard (via Uptown) | 0220 | Downtown (via Uptown) | 0250 | Central Base | 04D3 |
| at W Mercer St/Queen Anne Av N | 01AE | Stadium Station | 0158 | | |
| at 15 Av NW/NW Market St to Crown Hill | 0221 | | | | |

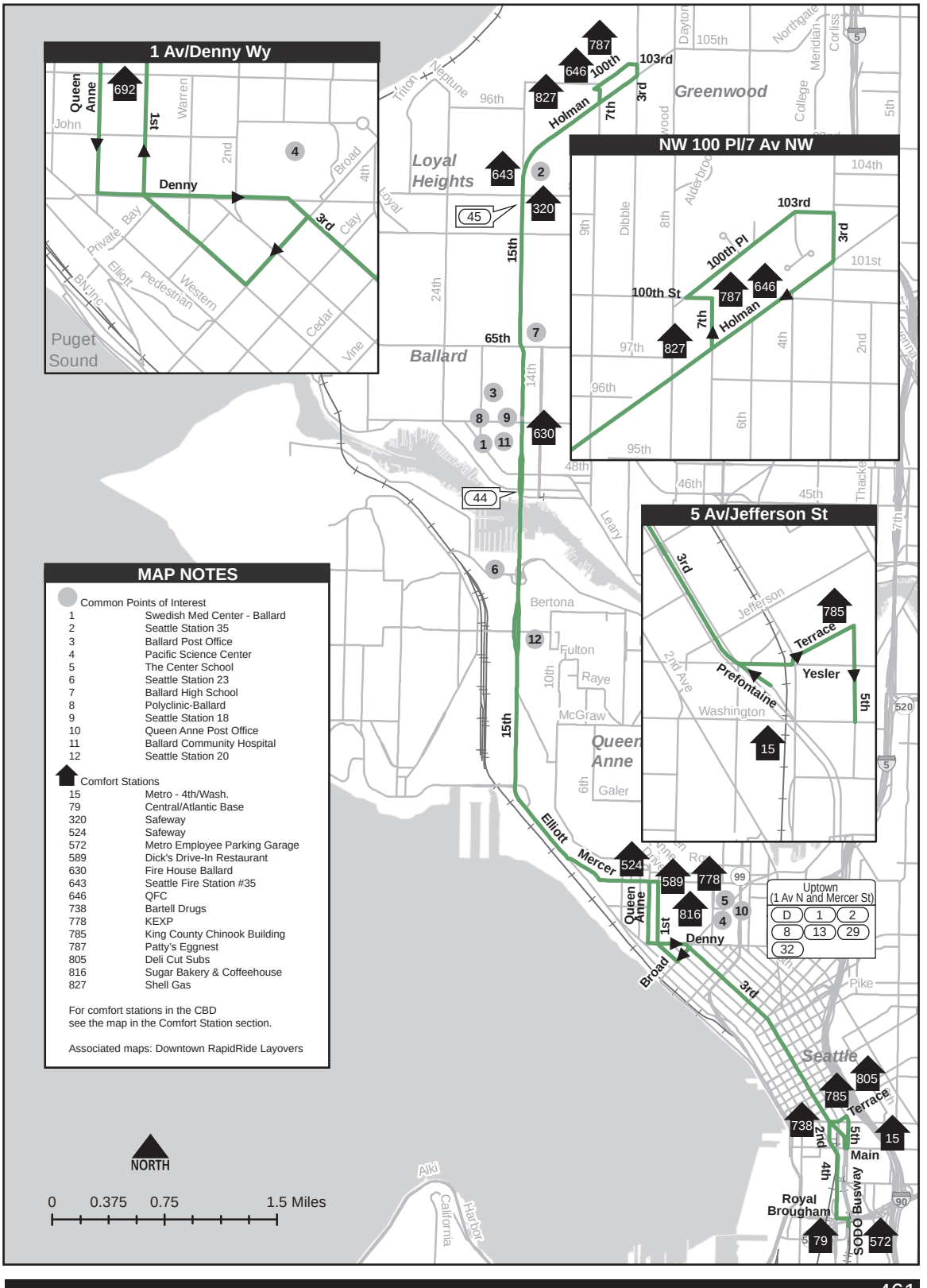


## MAP NOTES

Common Points of Interest

| | |
|---|---|
| 1 | Swedish Med Center - Ballard |
| 2 | Seattle Station 35 |
| 3 | Ballard Post Office |
| 4 | Pacific Science Center |
| 5 | The Center School |
| 6 | Seattle Station 23 |
| 7 | Ballard High School |
| 8 | Polyclinic-Ballard |
| 9 | Seattle Station 18 |
| 10 | Queen Anne Post Office |
| 11 | Ballard Community Hospital |
| 12 | Seattle Station 20 |

Comfort Stations

| | |
|---|---|
| 15 | Metro - 4th/Wash. |
| 79 | Central/Atlantic Base |
| 320 | Safeway |
| 524 | Safeway |
| 572 | Metro Employee Parking Garage |
| 589 | Dick's Drive-In Restaurant |
| 630 | Fire House Ballard |
| 643 | Seattle Fire Station #35 |
| 646 | QFC |
| 738 | Bartell Drugs |
| 778 | KEXP |
| 785 | King County Chinook Building |
| 787 | Patty's Eggnest |
| 805 | Deli Cut Subs |
| 816 | Sugar Bakery & Coffeehouse |
| 827 | Shell Gas |

For comfort stations in the CBD
see the map in the Comfort Station section.

Associated maps: Downtown RapidRide Layovers

## Aurora Village Transit Center

### From: Prefontaine Pl S/Yesler

♦ Prefontaine Pl S
C 3 Av
R Battery St
L Aurora Av N
R "Whitman Pl N" exit
L N 63 St (underpass)
2 Woodland Pl N
C Linden Av N
C Winona Av N
L Aurora Av N
R N 200 St
L enter Aurora Village TC
R north roadway
2 Bay 3 (if blocked use Bay 2 or 1 - drop off only)

***If Blocking In-Service Bay 12***
C N 200 St
R enter Aurora Village TC
S layover Bay A

***E Line Stops Northbound***
- Prefontaine Pl S/ Yesler Wy
- 3 Av/Columbia St
- 3 Av/Seneca St
- 3 Av/Pike St
- 3 Av/Virginia St
- 3 Av/Bell St
- Aurora Av/Denny Way
- Aurora Av N/Galer St
- Aurora Av N/Lynn St
- Aurora Av N/N 46 St
- Aurora Av N/N 64 St
- Aurora Av N/N 72 St
- Aurora Av N/N 76 St
- Aurora Av N/N 80 St
- Aurora Av N/N 85 St
- Aurora Av N/N 91 St
- Aurora Av N/N 95 St
- Aurora Av N/N 100 St
- Aurora Av N/ N Northgate Way
- Aurora Av N/N 115 St
- Aurora Av N/N 125 St
- Aurora Av N/N 130 St
- Aurora Av N/N 135 St
- Aurora Av N/N 145 St
- Aurora Av N/N 152 St
- Aurora Av N/N 155 St
- Aurora Av N/N 160 St
- Aurora Av N/N 165 St
- Aurora Av N/N 170 St
- Aurora Av N/N 175 St
- Aurora Av N/N 180 St
- Aurora Av N/N 185 St
- Aurora Av N/N 192 St
- Aurora Av N/N 198 St
- Aurora Village TC

## Downtown Seattle

### From: Aurora Village Transit Center

♦ Aurora Village TC (Bay 10)
C N 200 St
L Aurora Av N
L "Downtown/ Denny Way" exit
C 7 Av N
C Wall St
L 3 Av
C 3 Av S
S 3 Av S/S Main St

***When scheduled to SODO Busway/ S Royal Brougham***
Operate regular route
2 3 Av S
C 3 Av S
L 2 Av Ext S
C 4 Av S
L S Royal Brougham
R SODO Busway
S

***When scheduled to EB S Washington St (fs)/ 3 Av S***
Operate regular route
2 3 Av
C 3 Av S
L S Washington St
S (fs) 3 Av S

***E Line Stops Southbound***
- Aurora Villlage TC
- Aurora Av N/N 200 St
- Aurora Av N/N 192 St
- Aurora Av N/N 185 St
- Aurora Av N/N 180 St
- Aurora Av N/N 175 St
- Aurora Av N/N 170 St
- Aurora Av N/N 165 St
- Aurora Av N/N 160 St
- Aurora Av N/N 155 St
- Aurora Av N/N 152 St
- Aurora Av N/N 145 St
- Aurora Av N/N 135 St
- Aurora Av N/N 130 St
- Aurora Av N/N 125 St
- Aurora Av N/N 115 St
- Aurora Av N/N 105 St
- Aurora Av N/N 100 St
- Aurora Av N/N 95 St
- Aurora Av N/N 90 St
- Aurora Av N/N 85 St
- Aurora Av N/N 80 St
- Aurora Av N/N 76 St
- Aurora Av N/N 66 St
- Aurora Av N/N 46 St
- Aurora Av N/Lynn St
- Aurora Av N/Galer St
- Aurora Av N/Harrison St
- Aurora Av N/Denny Way
- Wall St/5 Av
- 3 Av/Bell St
- 3 Av/Virginia St
- 3 Av/Pike St
- 3 Av/Seneca St
- 3 Av/Columbia St
- 3 Av S/S Main St

**Awareness Areas**
*3 Av/Pike St*
*3 Av/Pine St*
*3 Av/Virginia St*
*N 105 St/Aurora Av N*
*N 85 St/Aurora Av N*

| To | | Base | |
|---|---|---|---|
| Aurora Village Transit Center | 03CF | Central Base | 04D3 |
| Stadium Station | 0676 | | |
| Downtown Seattle | 0323 | | |

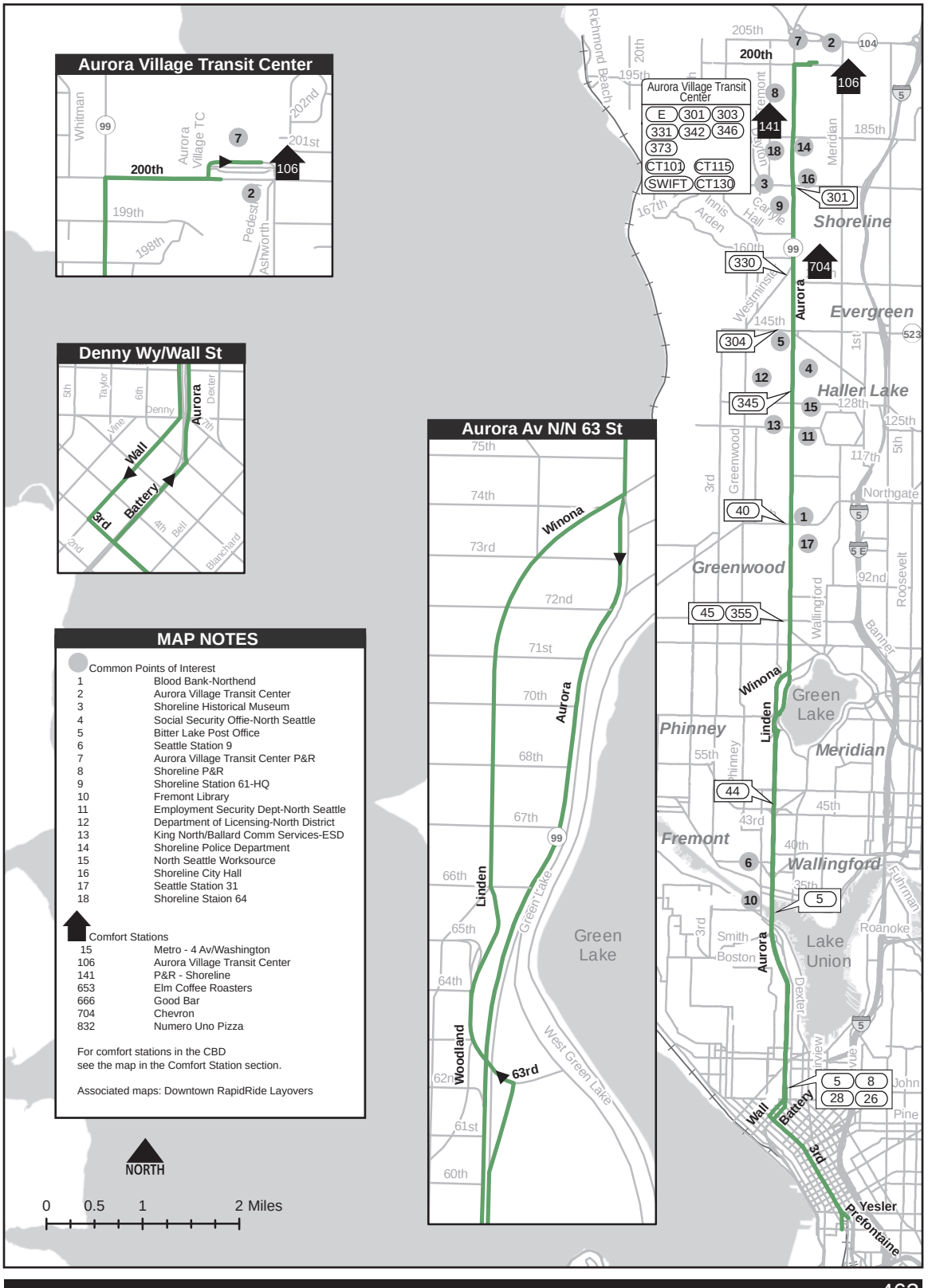


## MAP NOTES

Common Points of Interest

| | |
|---|---|
| 1 | Blood Bank-Northend |
| 2 | Aurora Village Transit Center |
| 3 | Shoreline Historical Museum |
| 4 | Social Security Offie-North Seattle |
| 5 | Bitter Lake Post Office |
| 6 | Seattle Station 9 |
| 7 | Aurora Village Transit Center P&R |
| 8 | Shoreline P&R |
| 9 | Shoreline Station 61-HQ |
| 10 | Fremont Library |
| 11 | Employment Security Dept-North Seattle |
| 12 | Department of Licensing-North District |
| 13 | King North/Ballard Comm Services-ESD |
| 14 | Shoreline Police Department |
| 15 | North Seattle Worksource |
| 16 | Shoreline City Hall |
| 17 | Seattle Station 31 |
| 18 | Shoreline Staion 64 |

Comfort Stations

| | |
|---|---|
| 15 | Metro - 4 Av/Washington |
| 106 | Aurora Village Transit Center |
| 141 | P&R - Shoreline |
| 653 | Elm Coffee Roasters |
| 666 | Good Bar |
| 704 | Chevron |
| 832 | Numero Uno Pizza |

For comfort stations in the CBD
see the map in the Comfort Station section.

Associated maps: Downtown RapidRide Layovers

NORTH

0 0.5 1 2 Miles



"Read "The Book" for yourself and make a goal to have a paper free workday. Don't take it personally."

**Prenoyal Davis**
South Base
Operator of the Month
September 2020

"Follow a strict time schedule, watch your following distance, and be mindful of your blind spots. Remember, life is good."

**Abdi Salad**
Central Base
Operator of the Month
October 2020

"Love what you are doing and always have empathy toward the people you contact."

**Kelaly Abraha**
Atlantic Base
Operator of the Month
October 2020

## Burien Transit Center

### From: N 10 St/Garden Av N (The Landing)

♦ N 10 St
R Park Av N
L Logan Av N
C Logan Av S (left lane)
L Renton TC rdwy
2 Bay 3
C through transit center
L Burnett Av S
L S 2 St
L Rainier Av S
R SW 7 St
L Lind Av SW
R SW 16 St
L Oakesdale Av SW
R SW 27 St
C Strander Blvd
R Tukwila Sounder Station access rdwy
R Bus-Only rdwy (to Tukwila Sounder Station)
C Bus-Only roadway
2 Bay 1
C Bus-Only rdwy (to Longacres Way)
L Longacres Way
L W Valley Highway
R Strander Blvd
R Andover Park W
R Tukwila Parkway
C 66 Av S
L Southcenter Blvd
L enter Tukwila International Boulevard Station
L central rdwy
C east rdwy
R Bus-Only rdwy
2 Bay 3
C Bus-Only rdwy
C central rdwy (through station)
L exit to Southcenter Blvd
L Southcenter Blvd
C S 154 St
C S 156 St
C S 156 St
C SW 156 St
R 4 Av SW
R SW 150 St
L rdwy to Burien TC
S Bay 4

***F Line Stops Westbound***

- N 10 St/Garden Ave N
- Logan Av N/N 10 St
- Logan Av N/N 6 St
- Renton TC Bay 3
- S 2 St/Shattuck Av S
- Rainier Av S/S 3 Pl
- SW 7 St/Rainier Av S
- Lind Av SW/SW 7 St
- Lind Av SW/ SW Grady Way
- Lind Av SW/SW 16 St
- Oakesdale Av SW/ Boeing Access Rd (1900 blk)
- Tukwila Sounder
- Station, Bay 1
- Strander Blvd/
- W Valley Hwy
- Strander Blvd/ Andover Park East
- Andover Park West/ Baker Blvd
- Southcenter Blvd/ 65 Av S
- Southcenter Blvd/ 62 Ave S
- Southcenter Blvd/ 52 Ave S
- Southcenter Blvd/ The Boulevard at South Station
- Southcenter Blvd/ 42 Ave S
- Tukwila International Boulevard Station Bay 3
- S 154 St/32 Ave S
- S 154 St/24 Ave S
- S 156 St/Des Moines Memorial Dr S
- S 156 St/2 Ave S
- S 156 St/1 Ave S
- 4 Av SW/SW 156 St
- 4 Av SW/SW 152 St
- Burien TC Bay 4

**Awareness Areas**
*Renton TC*
*Andover Park W/ Baker Blvd*
*Andover Park W/ Strander Blvd*

| To | | Base | |
|---|---|---|---|
| Burien | 015A | South Base | 04D9 |

## The Landing (Renton)

### From: Burien Transit Center

♦ Burien TC Bay 6
C through transit center
L rdwy to SW 150 St
R SW 150 St
L 4 Av SW
L SW 156 St
C S 156 St
C S 156 St
C S 154 St
C Southcenter Blvd
R enter Tukwila International Blvd Station
L central rdwy
C east rdwy
C Bus-Only rdwy
2 Bay 2
C Bus-Only rdwy
C central rdwy (through Station)
L exit to Southcenter Blvd
R Southcenter Blvd
R 66 Av S
C Tukwila Parkway
L Andover Park W
L Strander Blvd
L W Valley Highway
R Longacres Way (S 158 St)
R Bus-Only rdwy (to Tukwila Sounder Station)
C Bus-Only rdwy
2 Bay 2
C Bus-Only rdwy (to Longacres Way )
L Longacres Way
L Tukwila Sounder Station access rdwy (to SW 27 St/Strander Blvd)
L Strander Blvd (SW 27 St)
C SW 27 St
L Oakesdale Av SW
R SW 16 St
L Lind Av SW
R SW 7 St
L Rainier Av S
R S 3 St
L Burnett Av S
L Renton TC rdwy
2 Bay 2
C through transit center
R Logan Av S
C left through-lane (Logan Av N)
C Logan Av N
C Southport Dr N
R Garden Av N
R N 10 St
S pullout Garden Av N (fs)

***F Line Stops Eastbound***

- Burien TC Bay 6
- 4 Av SW/SW 152 St
- 4 Av SW/SW 156 St
- S 156 St/1 Av S
- S 156 St/4 Av S
- S 156 /Des Moines Memorial Dr S
- S 154 St/24 Av S (ns)
- S 154 St/32 Av S
- Tukwila International Boulevard Station Bay 2
- Southcenter Blvd/ 42 Av S
- Southcenter Blvd/ The Boulevard at South Station
- Southcenter Blvd/ 53 Av S
- Southcenter Blvd/ 62 Ave S
- Southcenter Blvd/ 65 Ave S
- Andover Park West/ Baker Blvd
- Strander Blvd/ Andover Park East
- W Valley H/Strander Blvd
- Tukwila Sounder Station Bay 2
- Oakesdale Av SW/ Boeing Access Rd (1900 blk)
- SW 16 St/Lind Av SW
- Lind Av SW/ SW Grady Way
- Lind Av SW/SW 7 St
- Rainier Av S/S 7 St
- Rainier Av S/S 4 Pl
- S 3 St/Rainier Av S
- Renton TC Bay 2
- Logan Av N/N 6 St
- Logan Av N/N 10 St
- Southport Dr N/ Garden Av N
- N 10 St/Garden Av N

**Awareness Areas**
*Renton TC*
*Andover Park W/ Baker Blvd*
*Andover Park W/ Strander Blvd*

| To | | Base | |
|---|---|---|---|
| The Landing (Renton) | 04CD | South Base | 0011 |

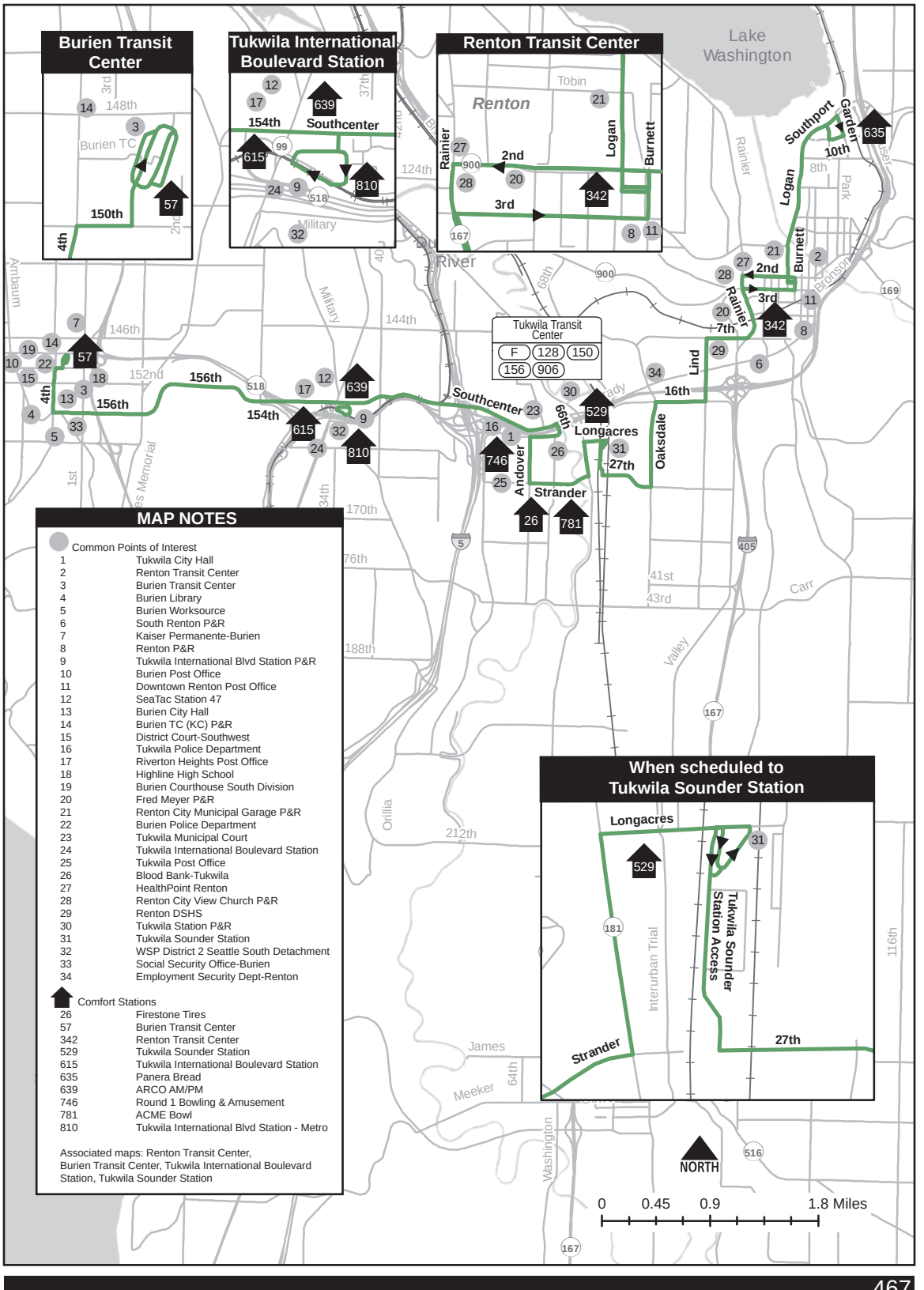


## MAP NOTES

Common Points of Interest

| | |
|---|---|
| 1 | Tukwila City Hall |
| 2 | Renton Transit Center |
| 3 | Burien Transit Center |
| 4 | Burien Library |
| 5 | Burien Worksource |
| 6 | South Renton P&R |
| 7 | Kaiser Permanente-Burien |
| 8 | Renton P&R |
| 9 | Tukwila International Blvd Station P&R |
| 10 | Burien Post Office |
| 11 | Downtown Renton Post Office |
| 12 | SeaTac Station 47 |
| 13 | Burien City Hall |
| 14 | Burien TC (KC) P&R |
| 15 | District Court-Southwest |
| 16 | Tukwila Police Department |
| 17 | Riverton Heights Post Office |
| 18 | Highline High School |
| 19 | Burien Courthouse South Division |
| 20 | Fred Meyer P&R |
| 21 | Renton City Municipal Garage P&R |
| 22 | Burien Police Department |
| 23 | Tukwila Municipal Court |
| 24 | Tukwila International Boulevard Station |
| 25 | Tukwila Post Office |
| 26 | Blood Bank-Tukwila |
| 27 | HealthPoint Renton |
| 28 | Renton City View Church P&R |
| 29 | Renton DSHS |
| 30 | Tukwila Station P&R |
| 31 | Tukwila Sounder Station |
| 32 | WSP District 2 Seattle South Detachment |
| 33 | Social Security Office-Burien |
| 34 | Employment Security Dept-Renton |

Comfort Stations

| | |
|---|---|
| 26 | Firestone Tires |
| 57 | Burien Transit Center |
| 342 | Renton Transit Center |
| 529 | Tukwila Sounder Station |
| 615 | Tukwila International Boulevard Station |
| 635 | Panera Bread |
| 639 | ARCO AM/PM |
| 746 | Round 1 Bowling & Amusement |
| 781 | ACME Bowl |
| 810 | Tukwila International Blvd Station - Metro |

Associated maps: Renton Transit Center, Burien Transit Center, Tukwila International Boulevard Station, Tukwila Sounder Station

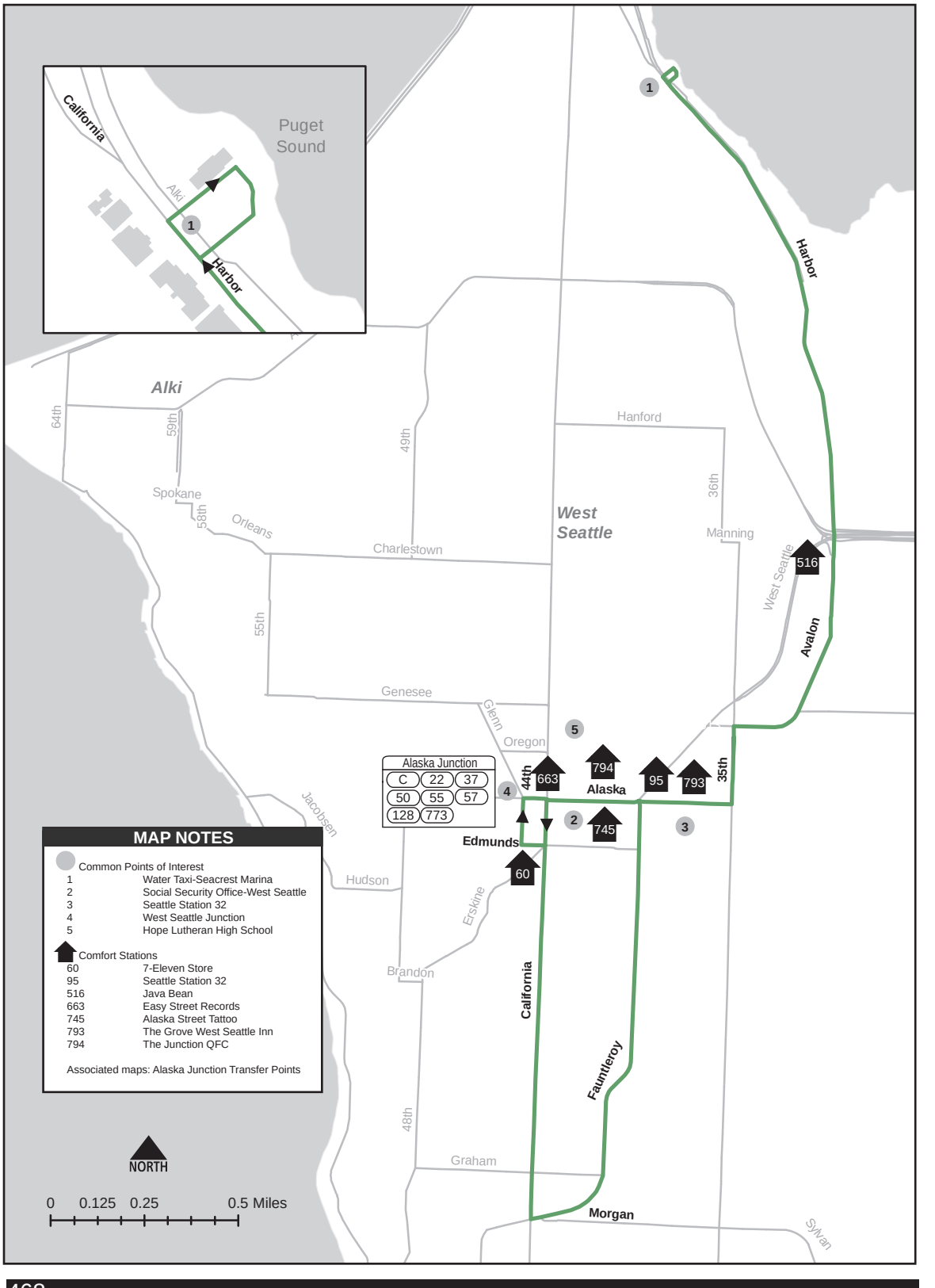
California
Puget Sound
Alki
1
Harbor
Alki
64th
59th
49th
Hanford
36th
Spokane
58th
Orleans
Charlestown
West Seattle
Manning
West Seattle
516
Avalon
55th
Genesee
Glenn
Oregon
5
Alaska Junction
C 22 37
50 55 57
128 773
44th
663
794
Alaska
95
793
35th
4
2
745
3
Edmunds
60
Jacobsen
Hudson
Erskine
Brandon
California
Fauntleroy
48th
Graham
Morgan
Sylvan
MAP NOTES
Common Points of Interest
1 Water Taxi-Seacrest Marina
2 Social Security Office-West Seattle
3 Seattle Station 32
4 West Seattle Junction
5 Hope Lutheran High School
Comfort Stations
60 7-Eleven Store
95 Seattle Station 32
516 Java Bean
663 Easy Street Records
745 Alaska Street Tattoo
793 The Grove West Seattle Inn
794 The Junction QFC
Associated maps: Alaska Junction Transfer Points
NORTH
0 0.125 0.25 0.5 Miles

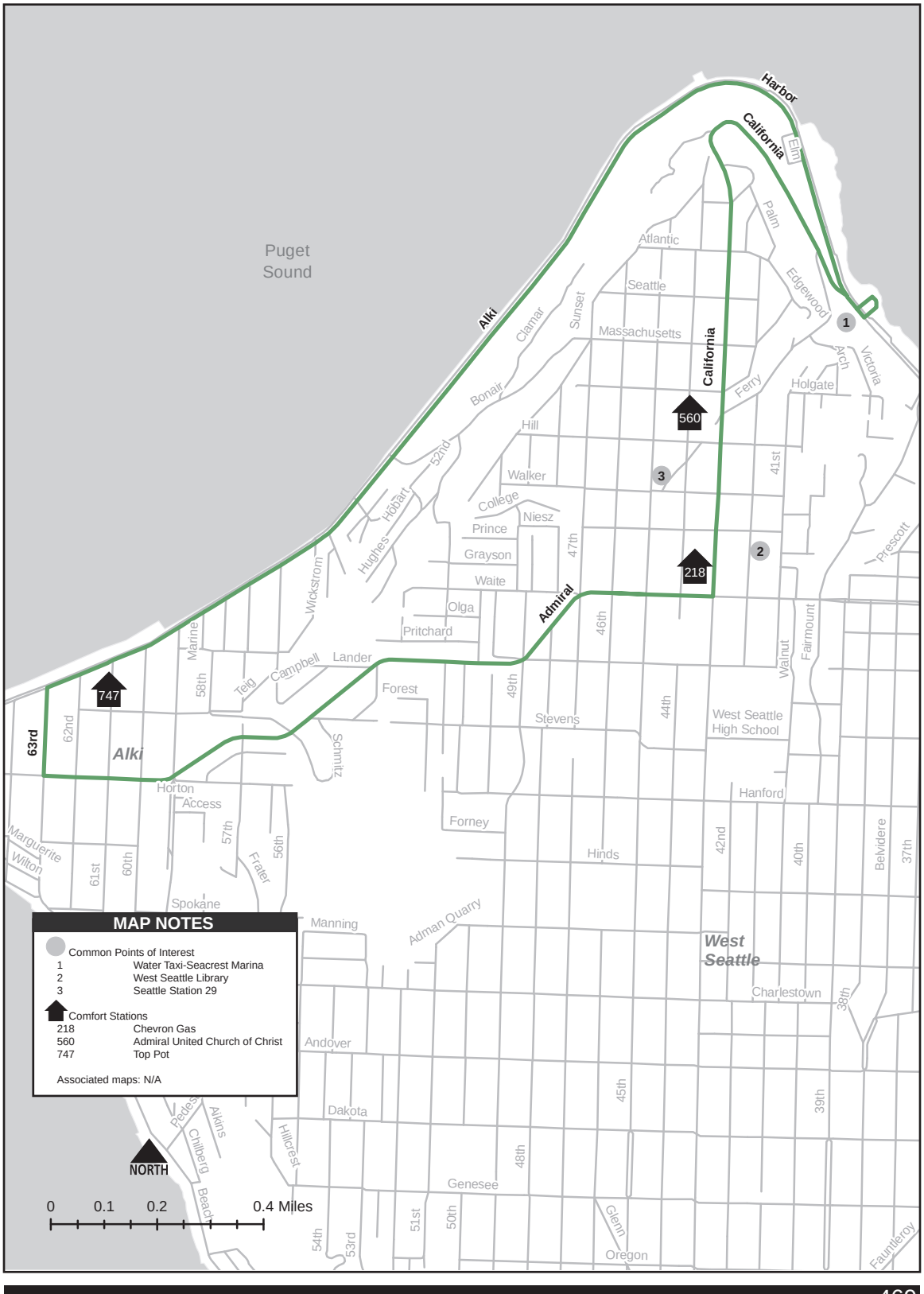
Puget Sound
Harbor
California
Elm
Palm
Atlantic
Seattle
Edgewood
Alki
Clamar
Sunset
Massachusetts
California
Arch
Victoria
Bonair
Ferry
Holgate
560
Hill
52nd
Walker
College
Niesz
Hobart
Prince
Hughes
Grayson
47th
41st
Prescott
218
Waite
Wickstrom
Olga
Admiral
Pritchard
46th
Marine
Lander
Walnut
Fairmount
58th
Teig
Campbell
747
Forest
49th
63rd
62nd
Alki
Stevens
44th
West Seattle High School
Schmitz
Horton Access
Hanford
Forney
Marguerite
Wilton
61st
60th
57th
Frater
56th
Hinds
42nd
40th
Belvidere
37th
Spokane
Manning
Admiral Quarry
West Seattle
Charlestown
38th
Andover
Dakota
45th
39th
Pedes
Atkins
Chilberg
Beach
Hillcrest
48th
Genesee
54th
53rd
51st
50th
Glenn
Oregon
Fauntleroy
MAP NOTES
Common Points of Interest
1 Water Taxi-Seacrest Marina
2 West Seattle Library
3 Seattle Station 29
Comfort Stations
218 Chevron Gas
560 Admiral United Church of Christ
747 Top Pot
Associated maps: N/A
NORTH
0 0.1 0.2 0.4 Miles

## Mercer Island High School (AM route)

**From: 76 Av SE/SE 24 St**

♦ 76 Av SE
R N Mercer Way
R 77 Av SE
L SE 32 St
R 78 Av SE
L W Mercer Way
C E Mercer Way
L SE 70 Pl
C SE 68 St
R Island Crest Way
R SE 40 St
R 92 Av SE
S SE 42 St (ns)

***AM Express Instructions***
*Make no stops between Island Crest Way/ SE 68 St & Mercer Island High School*

## West Mercer Island (PM route)

**From: Mercer Island High School**

♦ SB 92 Av SE (SE 42 St) (ns)
R SE 42 St
R 86 Av SE
L SE 40th St
**L** Island Crest Way
**L** SE 68 St
**C** SE 70 Pl
**R** E Mercer Way
**C** W Mercer Way
S 78 Av SE

| *To* | | *Base* | |
|---|---|---|---|
| Mercer Island High School | 0582 | East Base | 04D4 |
| West Mercer Island | 058D | Bellevue Base | 04D2 |

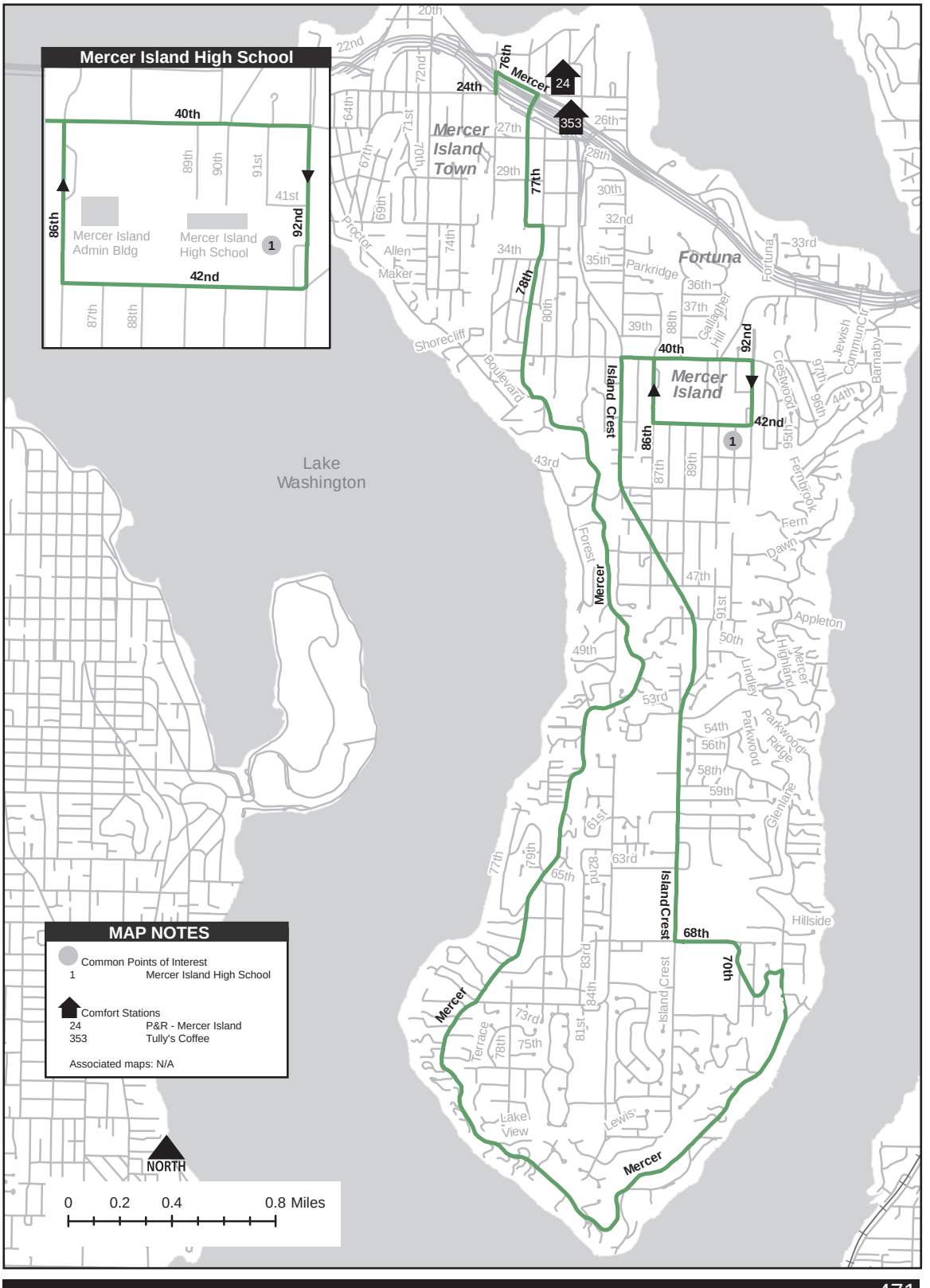
Mercer Island High School
40th
86th
92nd
42nd
Mercer Island Admin Bldg
Mercer Island High School
1
89th
90th
91st
41st
87th
88th
Mercer Island Town
Fortuna
Mercer Island
Lake Washington
Mercer
Island Crest
Shorecliff
Boulevard
Allen
Maker
Proctor
Parkridge
Gallagher Hill
Crestwood
Jewish Community Ctr
Barnaby
Fernbrook
Fern
Dawn
Appleton
Mercer Highland
Lindley
Parkwood
Parkwood Ridge
Glenlane
Hillside
Terrace
Lake View
Lewis
24th
76th
77th
78th
68th
70th
24
353
MAP NOTES
Common Points of Interest
1 Mercer Island High School
Comfort Stations
24 P&R - Mercer Island
353 Tully's Coffee
Associated maps: N/A
NORTH
0 0.2 0.4 0.8 Miles

## Mercer Island High School (AM route)

**From: SE 32 St/77 Av SE**

♦ SE 32 St
R 78 Av SE
R W Mercer Way
R SE 24 St
R 70 Av SE
L SE 29 St
L 72 Av SE
L SE 24 St
R W Mercer Way
C N Mercer Way
C SE 22 St
C 76 Av NE
L N Mercer Way
R 80 Av SE
R SE 32 St
L 78 Av SE
L SE 40 St
R 92 Av SE
S SE 42 St (ns)

## North Mercer Island (PM route)

**From: Mercer Island High School**

♦ SB 92 Av SE
(ns) (SE 42 St)
R SE 42 St
R 86 Av SE
L SE 40 St
L 78 Av SE
R W Mercer Way
R SE 24 St
R 70 Av SE
L SE 29 St
L 72 Av SE
L SE 24 St
R W Mercer Way
C N Mercer Way
C SE 22 St
C 76 Av NE
L N Mercer Way
R 80 Av SE
R SE 32 St
L 78 Av SE
S SE 40 St (ns)

| *To* | | *Base* | |
|---|---|---|---|
| Mercer Island High School | 059A | East Base | 04D4 |
| North Mercer Island | 059B | | |

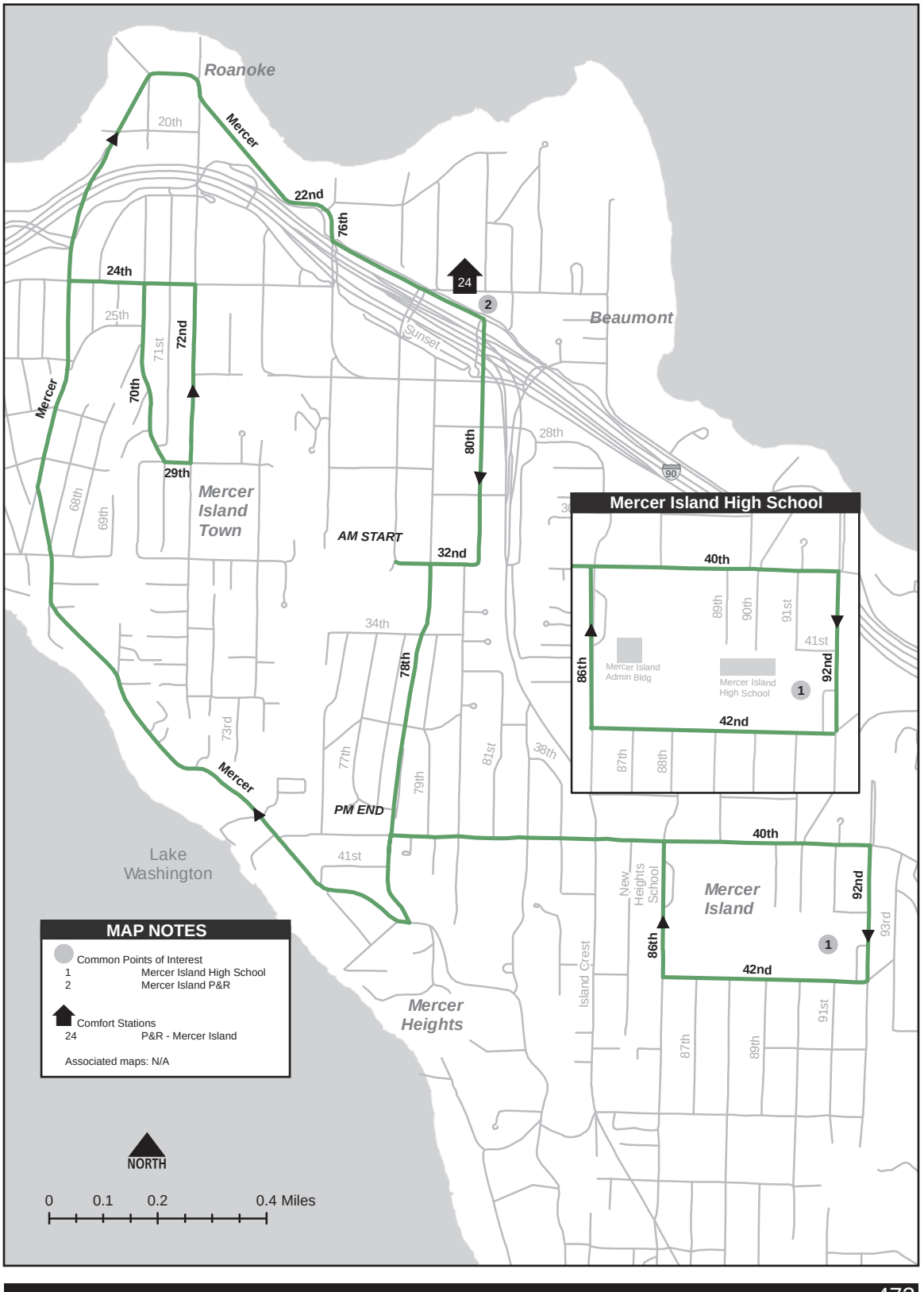
Roanoke
20th
Mercer
22nd
76th
24th
25th
71st
72nd
70th
Mercer
29th
68th
69th
Mercer Island Town
24
2
Sunset
Beaumont
28th
80th
90
AM START
32nd
34th
78th
73rd
77th
79th
81st
38th
Mercer
PM END
41st
Lake Washington
Mercer Island High School
40th
89th
90th
91st
41st
86th
Mercer Island Admin Bldg
Mercer Island High School
1
92nd
42nd
87th
88th
40th
New Heights School
Mercer Island
92nd
93rd
86th
1
42nd
Island Crest
Mercer Heights
87th
89th
91st
MAP NOTES
Common Points of Interest
1 Mercer Island High School
2 Mercer Island P&R
Comfort Stations
24 P&R - Mercer Island
Associated maps: N/A
NORTH
0 0.1 0.2 0.4 Miles

## Lake Washington H.S. (AM route)

**From: Totem Lake Transit Center**

♦ Totem Lake TC Bay 3
C transit center road
L NE 128 St
L 116 Av NE
C 120 Av NE
R NE 112 St
L 116 Av NE
C Forbes Creek Dr
L Market St
L 18 Av
R 3 St
L Central Way
L 6 St
R 7 Av
L 112 Av NE

***Slow Order***
*10 mph or less on 7 Av/ NE 87 St at 112 Av NE*

R NE 100 St
R 116 Av NE
R NE 87 St (7 Av)
C 7 Av
L 114 Av NE
L NE 85 St
R 120 Av NE
L NE 80 St
S 120 Av NE (fs)

## Forbes Creek (PM route)

**From: NE 80 St/122 Av NE**

♦ NE 80 St (122 Av NE)(ns)
R 120 Av NE
L NE 85 St
R 114 Av NE
L 7 Av (NE 87 St)
R 112 Av NE
R NE 100 St
R 116 Av NE
R NE 87 St
C 7 Av

***Slow Order***
*10 mph or less on 7 Av/ NE 87 St at 112 Av NE*

L 6 St
R Central Way
R 3 St
L 18 Av
R Market St
R Forbes Creek Dr
C 116 Av NE
R NE 112 St
S 120 Av NE (ns)

| *To* | | *Base* | |
|---|---|---|---|
| Lake Washinton High School | 0109 | East Base | 04D4 |
| Forbes Creek | 0107 | Bellevue Base | 04D2 |

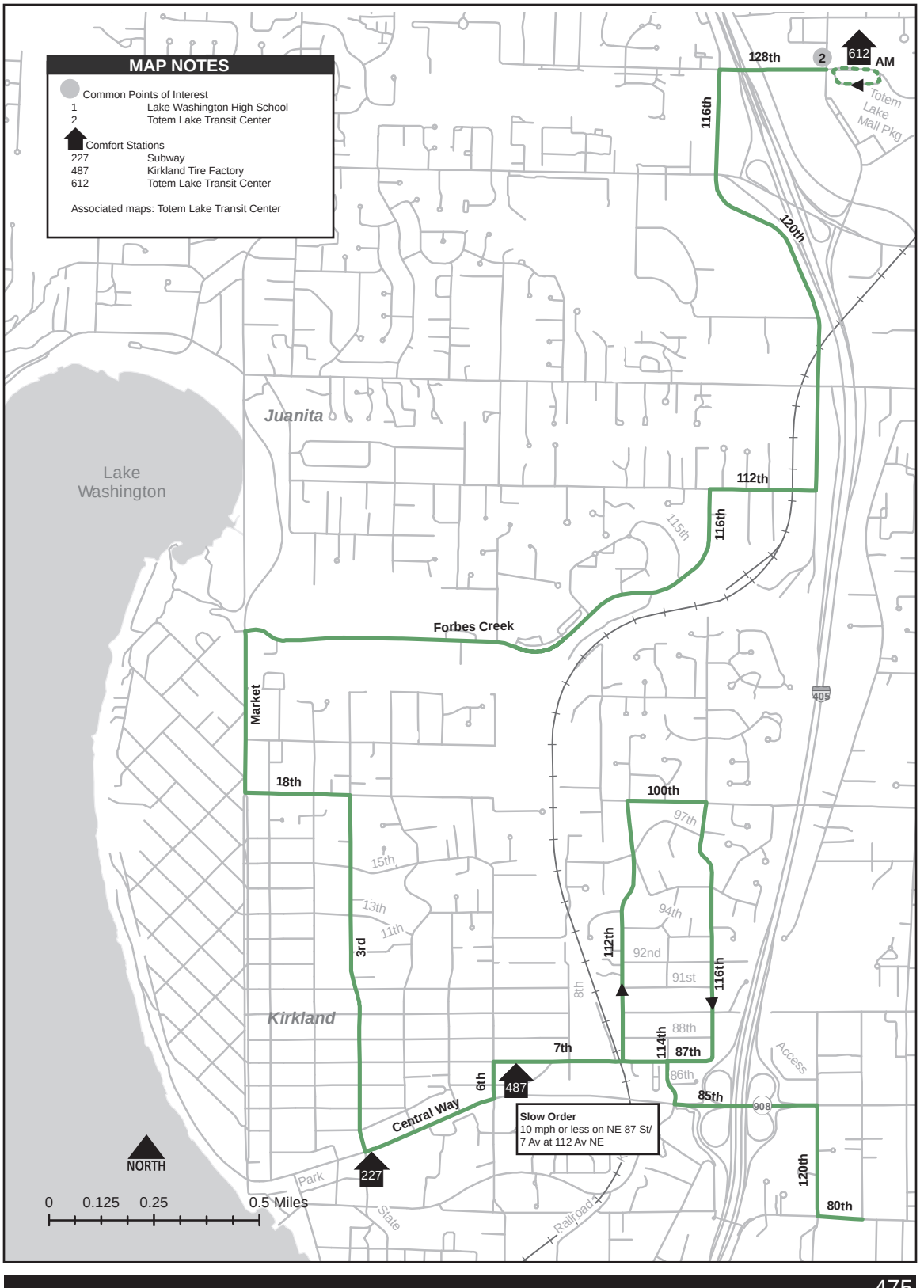
MAP NOTES
Common Points of Interest
1 Lake Washington High School
2 Totem Lake Transit Center
Comfort Stations
227 Subway
487 Kirkland Tire Factory
612 Totem Lake Transit Center
Associated maps: Totem Lake Transit Center
128th
2
612
AM
Totem Lake Mall Pkg
116th
120th
Juanita
Lake Washington
112th
115th
116th
Forbes Creek
Market
405
18th
100th
97th
15th
13th
11th
3rd
94th
112th
92nd
91st
116th
8th
Kirkland
88th
114th
7th
87th
86th
6th
487
85th
908
Central Way
Slow Order
10 mph or less on NE 87 St/
7 Av at 112 Av NE
Access
120th
80th
227
Park
State
Railroad
NORTH
0 0.125 0.25 0.5 Miles

## Mercer Island High School (AM route)

### From: Mercer Village Shopping Center

♦ N-S rdwy
L SE 68 St
L 84 Av SE
L 84 Av SE (at intersection with SE 72 St)
L SE 78 St
L Island Crest Way
R 86 Av SE
R SE 40 St
L Gallagher Hill Rd
C SE 36 St
L N Mercer Way
C 84 Av SE
L SE 26 St
C Island Crest Way
L SE 40 St
R 92 Av SE
S SE 42 St (ns)

## Mercer Village Shopping Center (PM route)

### From: Mercer Island High School

♦ 92 Av SE (SE 42 St) (ns)
R SE 42 St
R 86 Av SE
R SE 40 St
L SE Gallagher Hill Rd
C SE 36 St
L N Mercer Way
C 84 Av SE
L SE 26 St
C Island Crest Way
R SE 78 St
R 84 Av SE
R 84 Av SE (at intersection with SE 72 St)
R enter shopping center
C E-W rd
L N-S rd
2 layover on W/S of fire station

| *To* | | *Base* | |
|---|---|---|---|
| Mercer Island High School | 081A | East Base | 04D4 |
| Mercer Village Shopping Center | 081B | Bellevue Base | 04D2 |

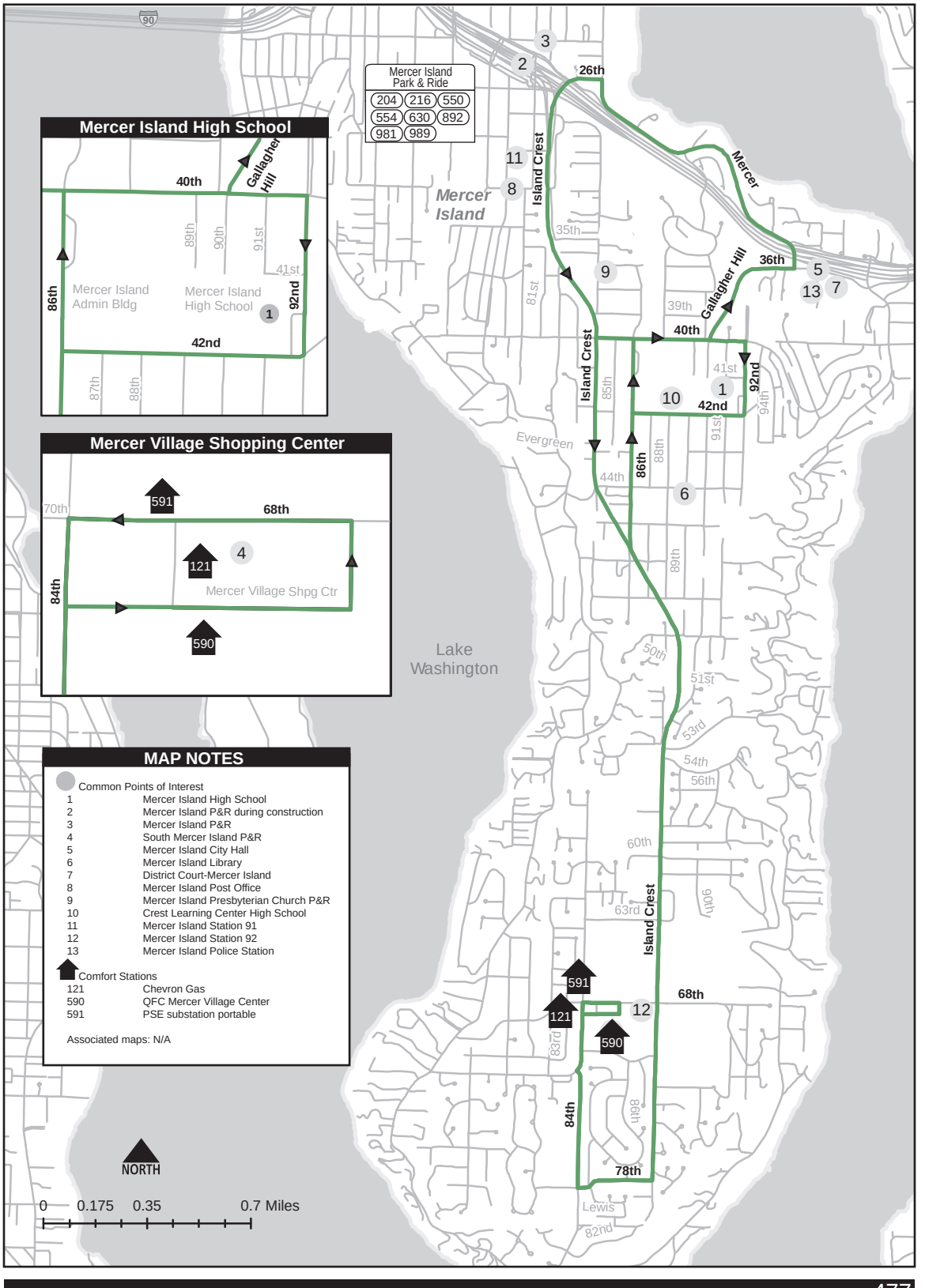
Mercer Island High School
40th
Gallagher Hill
89th
90th
91st
41st
86th
Mercer Island Admin Bldg
Mercer Island High School
92nd
42nd
87th
88th
Mercer Village Shopping Center
591
70th
68th
121
4
84th
Mercer Village Shpg Ctr
590
Mercer Island Park & Ride
204 216 550
554 630 892
981 989
90
3
2
26th
11
8
Island Crest
Mercer Island
Mercer
35th
9
81st
36th
5
13
7
Gallagher Hill
39th
40th
41st
92nd
1
10
42nd
94th
85th
Island Crest
91st
Evergreen
86th
88th
44th
6
89th
Lake Washington
50th
51st
53rd
54th
56th
60th
63rd
90th
Island Crest
591
68th
121
12
590
83rd
84th
86th
78th
Lewis
82nd
MAP NOTES
Common Points of Interest
1 Mercer Island High School
2 Mercer Island P&R during construction
3 Mercer Island P&R
4 South Mercer Island P&R
5 Mercer Island City Hall
6 Mercer Island Library
7 District Court-Mercer Island
8 Mercer Island Post Office
9 Mercer Island Presbyterian Church P&R
10 Crest Learning Center High School
11 Mercer Island Station 91
12 Mercer Island Station 92
13 Mercer Island Police Station
Comfort Stations
121 Chevron Gas
590 QFC Mercer Village Center
591 PSE substation portable
Associated maps: N/A
NORTH
0 0.175 0.35 0.7 Miles

## Lake Washington High School (AM route)

### From: Overlake Park & Ride

♦ Overlake P&R
C through P&R (counterclockwise)
L 152 Av NE
L NE 24 St
L W Lk Sammamish Pk NE
L NE 40 St
R 148 Av NE
L NE Old Redmond Rd
C NE 70 Pl
C NE 70 St
C NE 70 Pl
R 116 Av NE
C 116 Av NE
C NE 80 St
S 120 Av NE (fs)

***AM Express Stop Instructions***

- Make no stops between AM layover and NE 24 St/172 Av NE
- Make all stops between NE 24 St/172 Av NE and NE 40 St/156 Av NE
- Make no stops between NE 40 St/156 Av NE and Lake Washington High School except at NE 70 Pl/132 Av NE

## Ardmore Park (PM route)

### From: Lake Washington High School

♦ NE 80 St (120 Av NE) (fs)
C NE 80 St
R 132 Av NE
L Old Redmond Rd
R 148 Av NE
L NE 40 St
R W Lk Sammamish Pk NE
R NE 24 St
S 173 Av NE (fs)

***PM Express Stop Instructions***

- Make no stops between Lake Washington High School and NE 40 St/156 Av NE except at 132 Av NE/NE 80 St
- Make all stops between 1 NE 40 St/156 Av NE and PM terminal

| *To* | | *Base* | |
|---|---|---|---|
| Lake Washington High School | 09BF | East Base | 04D4 |
| Ardmore Park | 09BC | | |

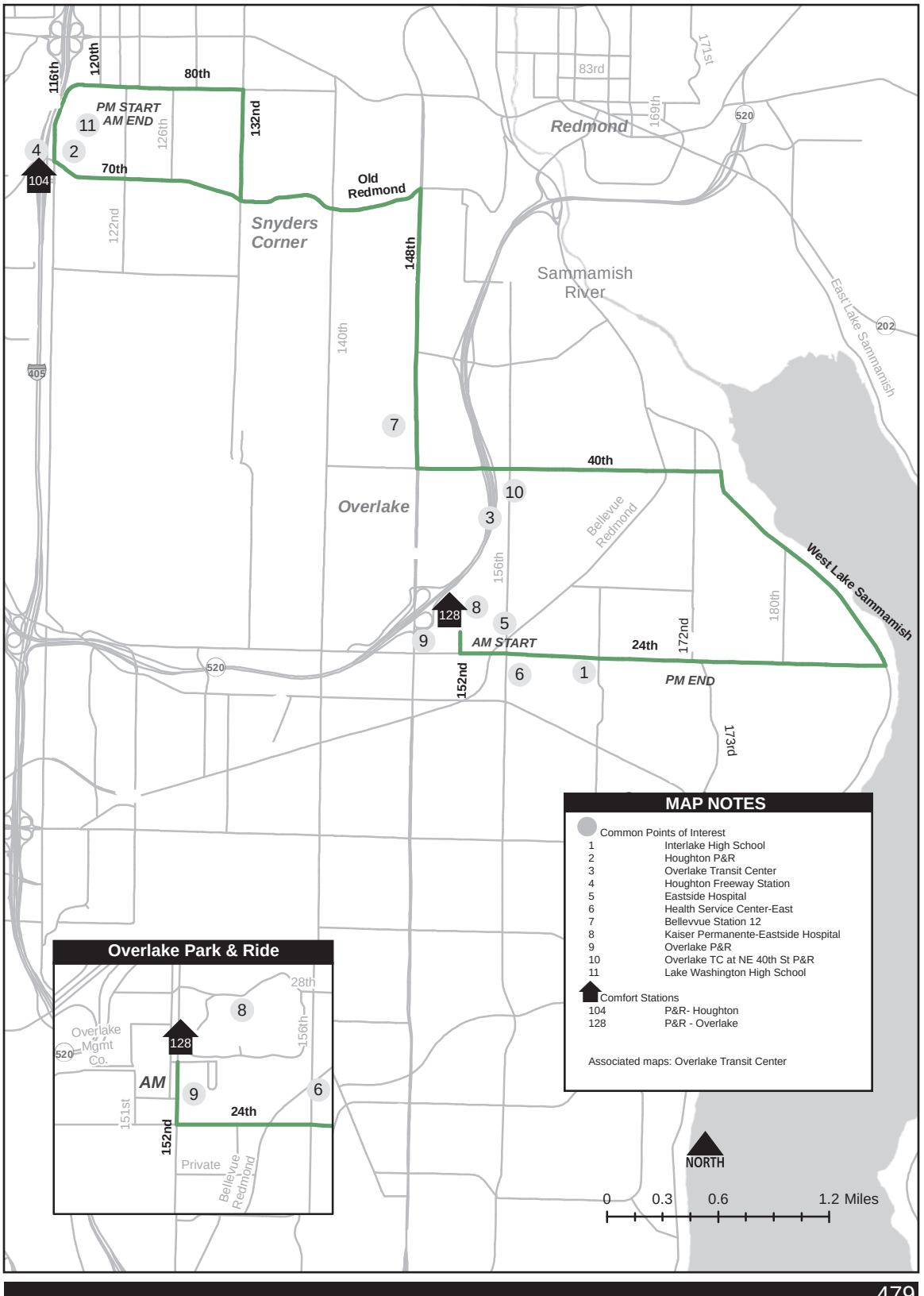
116th
120th
80th
PM START
AM END
11
126th
132nd
4
2
104
70th
122nd
Snyders
Corner
Old
Redmond
148th
140th
405
7
40th
Overlake
10
3
156th
128
8
5
9
AM START
24th
172nd
180th
West Lake Sammamish
520
152nd
6
1
PM END
173rd
83rd
171st
169th
Redmond
520
Sammamish
River
East Lake Sammamish
202
Bellevue
Redmond
MAP NOTES
Common Points of Interest
1 Interlake High School
2 Houghton P&R
3 Overlake Transit Center
4 Houghton Freeway Station
5 Eastside Hospital
6 Health Service Center-East
7 Bellevvue Station 12
8 Kaiser Permanente-Eastside Hospital
9 Overlake P&R
10 Overlake TC at NE 40th St P&R
11 Lake Washington High School
Comfort Stations
104 P&R- Houghton
128 P&R - Overlake
Associated maps: Overlake Transit Center
Overlake Park & Ride
28th
8
156th
Overlake
Mgmt
Co.
520
128
AM
9
6
151st
24th
152nd
Private
Bellevue
Redmond
NORTH
0 0.3 0.6 1.2 Miles

# Route 901 Subcontracted Service

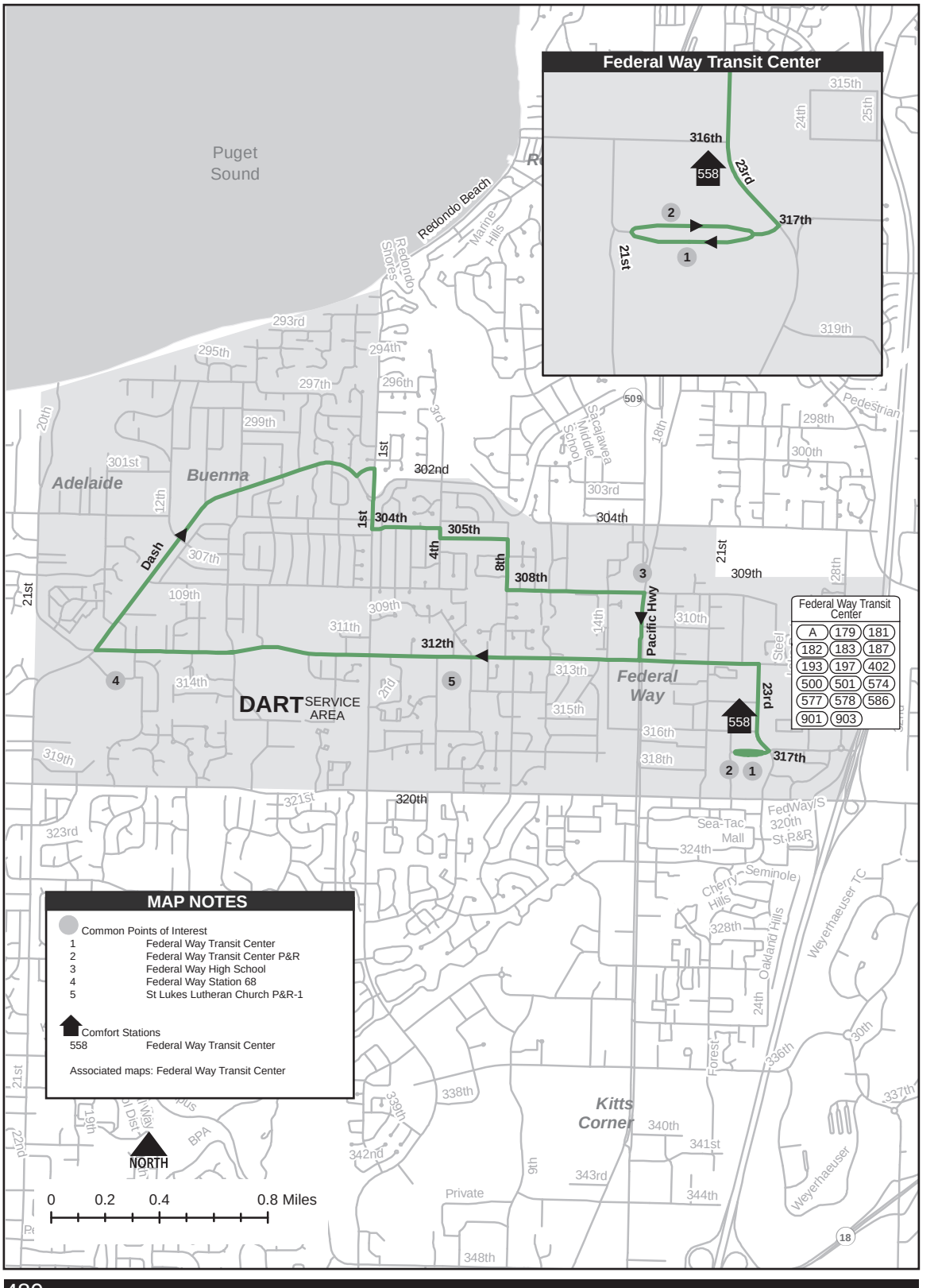

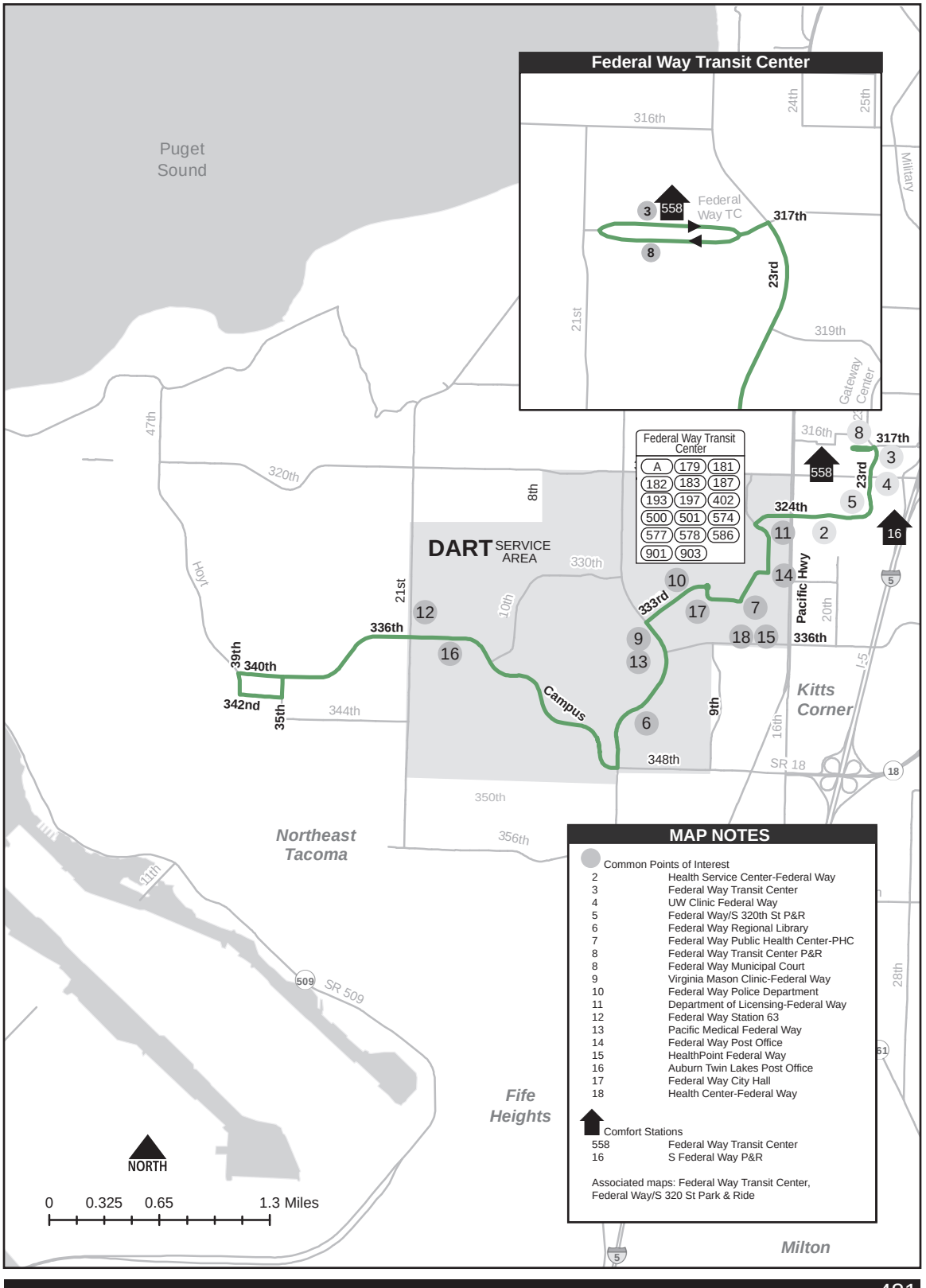


## MAP NOTES

Common Points of Interest

| | |
|---|---|
| 2 | Health Service Center-Federal Way |
| 3 | Federal Way Transit Center |
| 4 | UW Clinic Federal Way |
| 5 | Federal Way/S 320th St P&R |
| 6 | Federal Way Regional Library |
| 7 | Federal Way Public Health Center-PHC |
| 8 | Federal Way Transit Center P&R |
| 8 | Federal Way Municipal Court |
| 9 | Virginia Mason Clinic-Federal Way |
| 10 | Federal Way Police Department |
| 11 | Department of Licensing-Federal Way |
| 12 | Federal Way Station 63 |
| 13 | Pacific Medical Federal Way |
| 14 | Federal Way Post Office |
| 15 | HealthPoint Federal Way |
| 16 | Auburn Twin Lakes Post Office |
| 17 | Federal Way City Hall |
| 18 | Health Center-Federal Way |

Comfort Stations

| | |
|---|---|
| 558 | Federal Way Transit Center |
| 16 | S Federal Way P&R |

Associated maps: Federal Way Transit Center, Federal Way/S 320 St Park & Ride

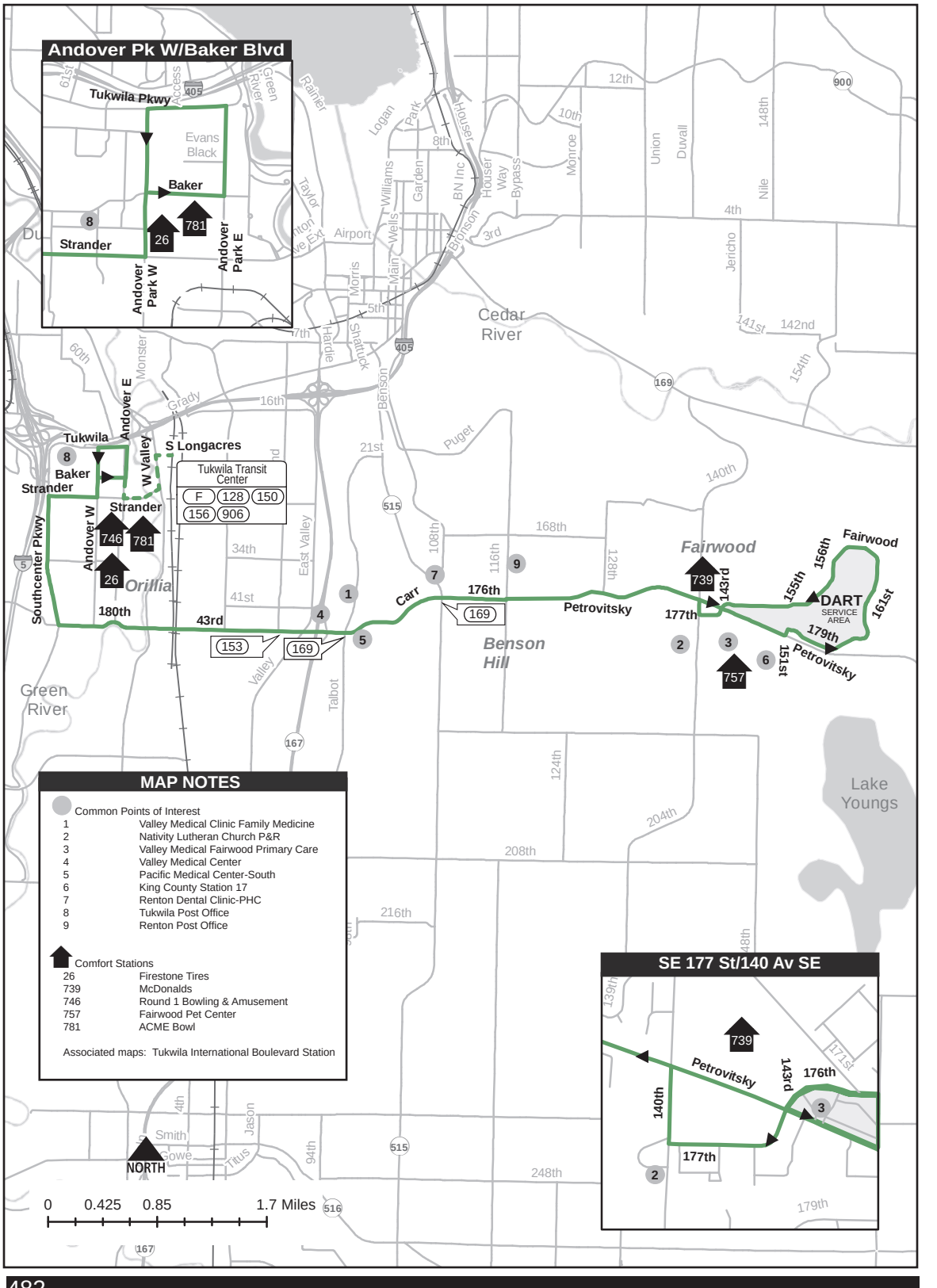
Andover Pk W/Baker Blvd
Tukwila Pkwy
Evans Black
Baker
Strander
Andover Park W
Andover Park E
Tukwila
Andover E
W Valley
S Longacres
Tukwila Transit Center
F 128 150
156 906
Andover W
Southcenter Pkwy
Orillia
Green River
Cedar River
Benson Hill
Fairwood
Lake Youngs
DART SERVICE AREA
Petrovitsky
Carr
176th
177th
143rd
155th
156th
161st
179th
151st
180th
43rd
153
169
739
757
781
26
746
MAP NOTES
Common Points of Interest
1 Valley Medical Clinic Family Medicine
2 Nativity Lutheran Church P&R
3 Valley Medical Fairwood Primary Care
4 Valley Medical Center
5 Pacific Medical Center-South
6 King County Station 17
7 Renton Dental Clinic-PHC
8 Tukwila Post Office
9 Renton Post Office
Comfort Stations
26 Firestone Tires
739 McDonalds
746 Round 1 Bowling & Amusement
757 Fairwood Pet Center
781 ACME Bowl
Associated maps: Tukwila International Boulevard Station
SE 177 St/140 Av SE
NORTH
0 0.425 0.85 1.7 Miles

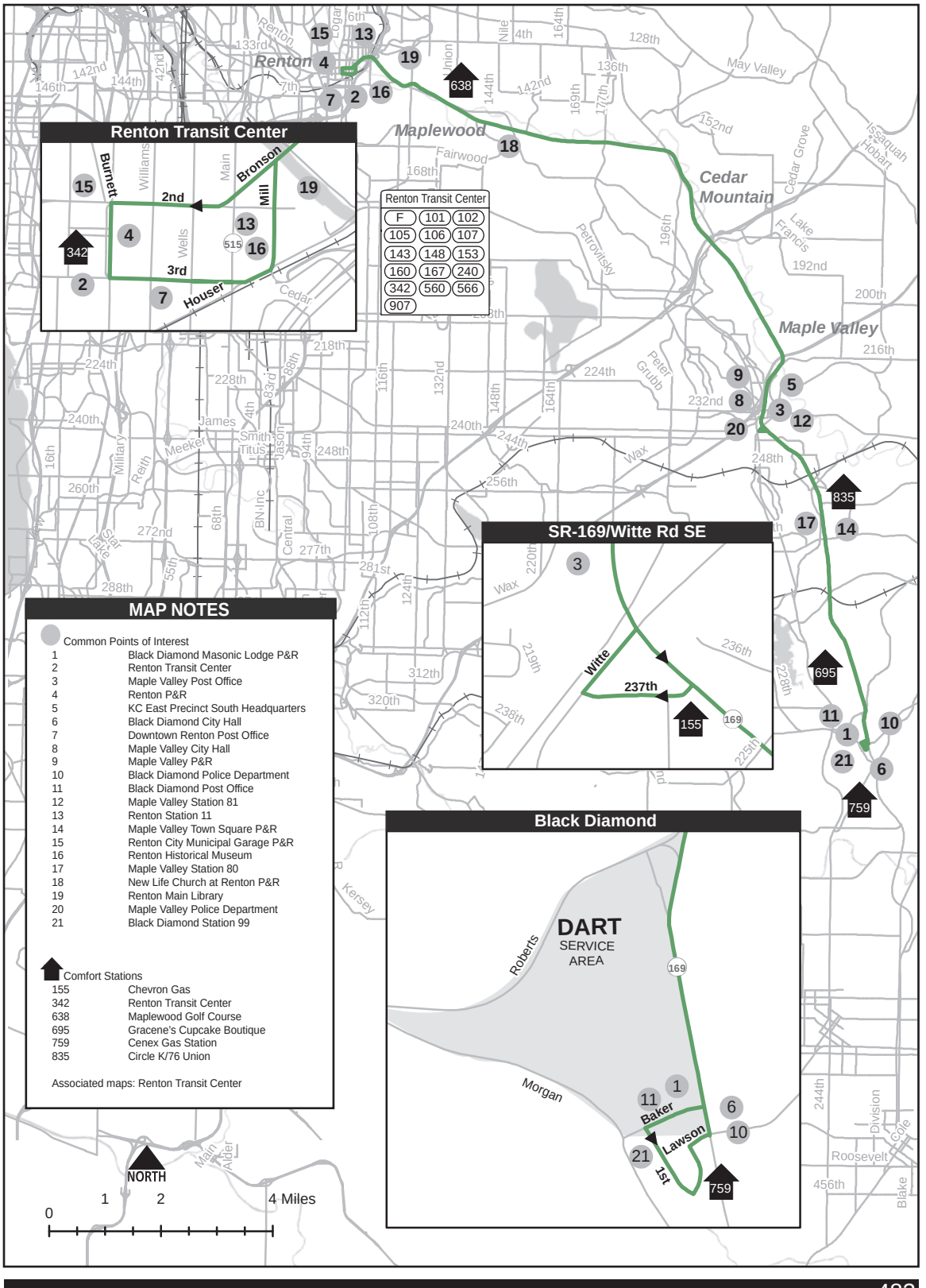


## MAP NOTES

Common Points of Interest

| | |
|---|---|
| 1 | Black Diamond Masonic Lodge P&R |
| 2 | Renton Transit Center |
| 3 | Maple Valley Post Office |
| 4 | Renton P&R |
| 5 | KC East Precinct South Headquarters |
| 6 | Black Diamond City Hall |
| 7 | Downtown Renton Post Office |
| 8 | Maple Valley City Hall |
| 9 | Maple Valley P&R |
| 10 | Black Diamond Police Department |
| 11 | Black Diamond Post Office |
| 12 | Maple Valley Station 81 |
| 13 | Renton Station 11 |
| 14 | Maple Valley Town Square P&R |
| 15 | Renton City Municipal Garage P&R |
| 16 | Renton Historical Museum |
| 17 | Maple Valley Station 80 |
| 18 | New Life Church at Renton P&R |
| 19 | Renton Main Library |
| 20 | Maple Valley Police Department |
| 21 | Black Diamond Station 99 |

Comfort Stations

| | |
|---|---|
| 155 | Chevron Gas |
| 342 | Renton Transit Center |
| 638 | Maplewood Golf Course |
| 695 | Gracene's Cupcake Boutique |
| 759 | Cenex Gas Station |
| 835 | Circle K/76 Union |

Associated maps: Renton Transit Center

# Route 914 Subcontracted Service

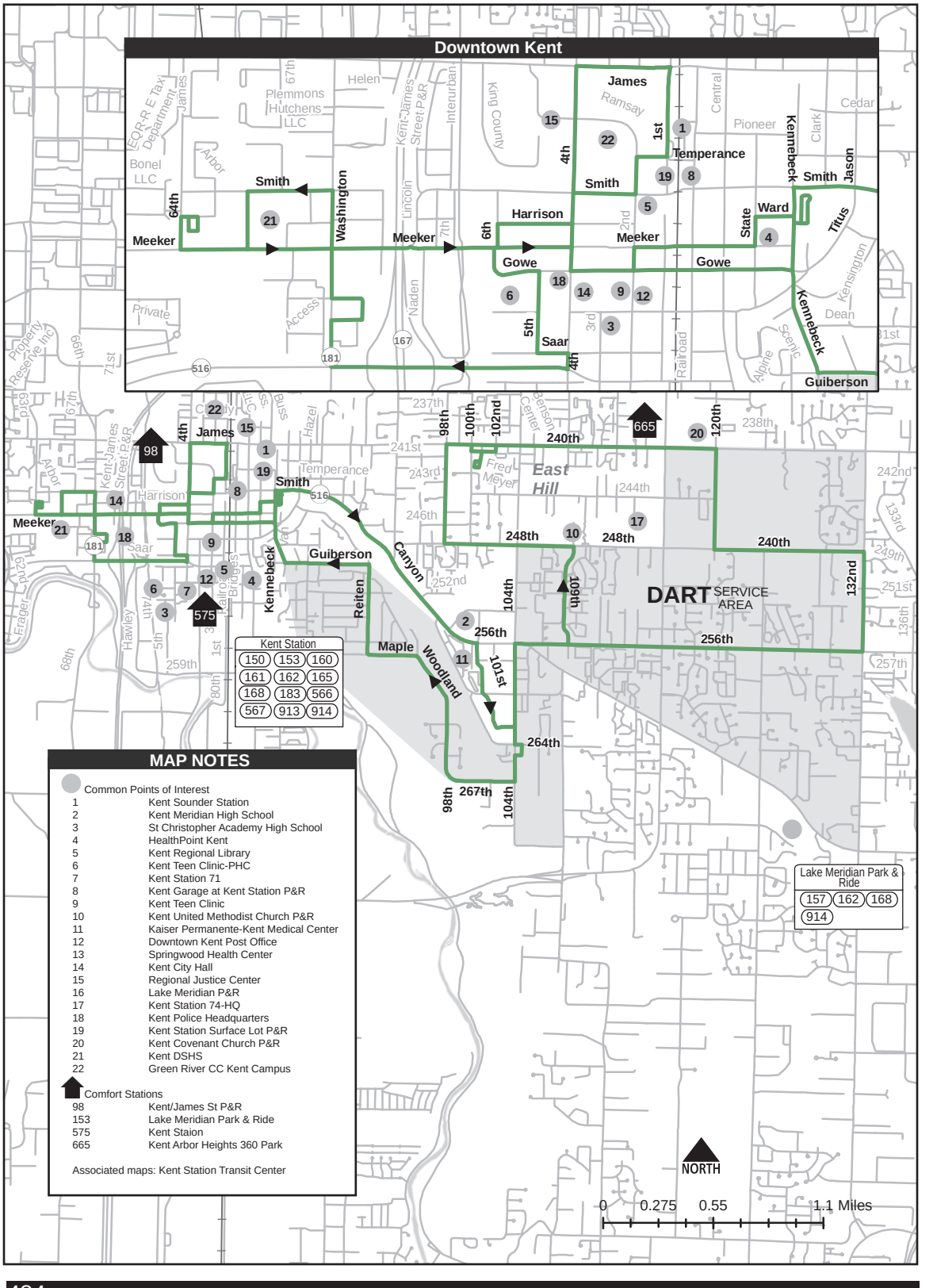

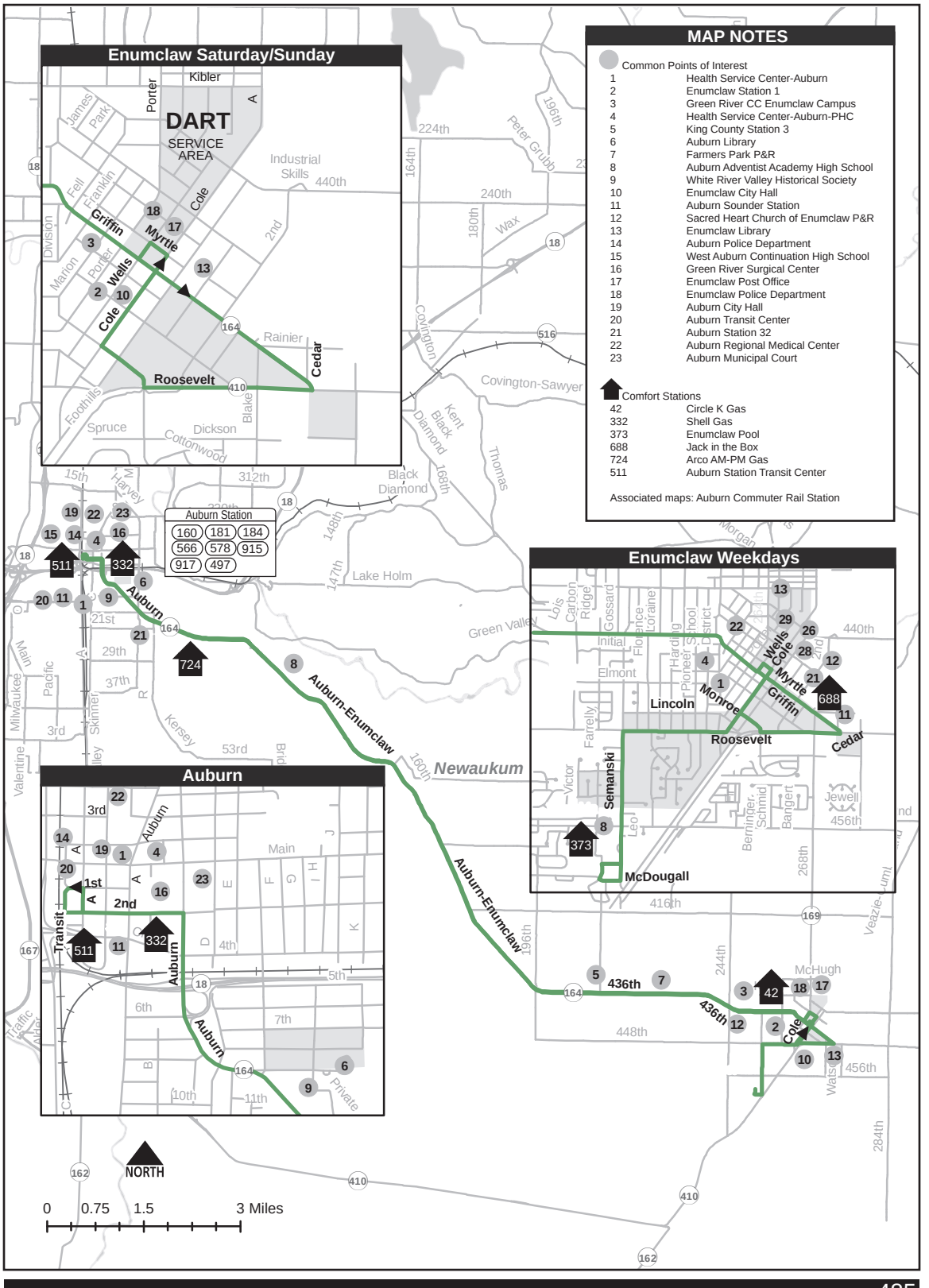
Enumclaw Saturday/Sunday
DART
SERVICE AREA
Kibler
Porter
James
Park
Industrial
Skills
440th
Fell
Franklin
Cole
Griffin
Myrtle
Wells
Division
Marion
2nd
Rainier
Cedar
Roosevelt
Foothills
Spruce
Dickson
Cottonwood
Blake
Auburn Station
160 181 184
566 578 915
917 497
MAP NOTES
Common Points of Interest
1 Health Service Center-Auburn
2 Enumclaw Station 1
3 Green River CC Enumclaw Campus
4 Health Service Center-Auburn-PHC
5 King County Station 3
6 Auburn Library
7 Farmers Park P&R
8 Auburn Adventist Academy High School
9 White River Valley Historical Society
10 Enumclaw City Hall
11 Auburn Sounder Station
12 Sacred Heart Church of Enumclaw P&R
13 Enumclaw Library
14 Auburn Police Department
15 West Auburn Continuation High School
16 Green River Surgical Center
17 Enumclaw Post Office
18 Enumclaw Police Department
19 Auburn City Hall
20 Auburn Transit Center
21 Auburn Station 32
22 Auburn Regional Medical Center
23 Auburn Municipal Court
Comfort Stations
42 Circle K Gas
332 Shell Gas
373 Enumclaw Pool
688 Jack in the Box
724 Arco AM-PM Gas
511 Auburn Station Transit Center
Associated maps: Auburn Commuter Rail Station
Enumclaw Weekdays
Auburn
Auburn-Enumclaw
Newaukum
Lake Holm
Green Valley
Covington
Covington-Sawyer
Black Diamond
Kent
Thomas
Morgan
Lois
Carbon
Ridge
Gossard
Initial
Elmont
Lincoln
Monroe
Griffin
Myrtle
Wells
Cole
Roosevelt
Cedar
Semanski
McDougall
Victor
Leo
Jewell
Bangert
Schmid
Berninger
Farrelly
Pioneer
Harding
Loraine
Florence
Lincoln
Main
Milwaukee
Pacific
Skinner
Valentine
Kersey
Transit
Traffic
Private
McHugh
Watson
Veazie-Cumberland
436th
448th
456th
416th
284th
NORTH
0 0.75 1.5 3 Miles

# Route 917 Subcontracted Service

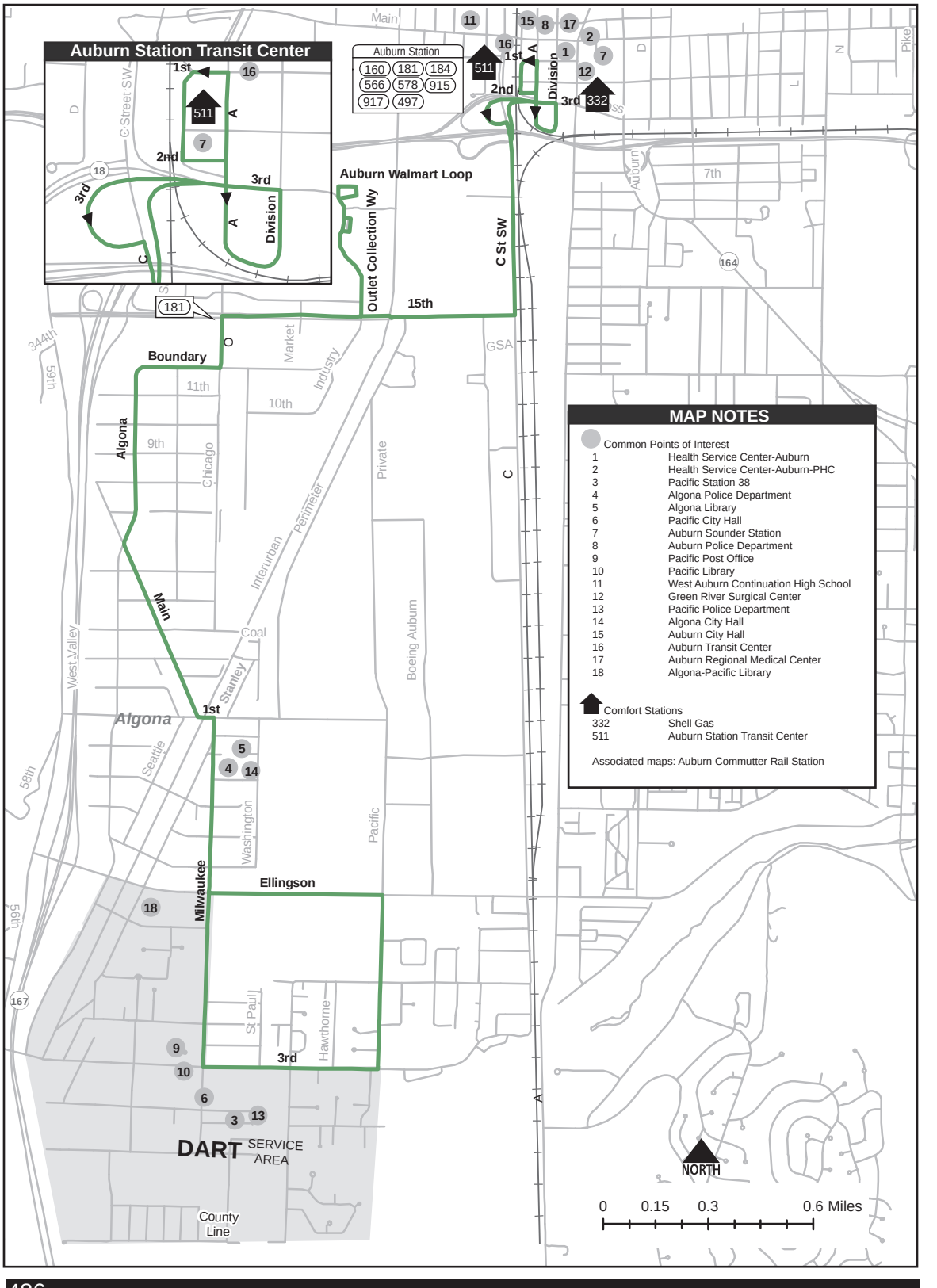

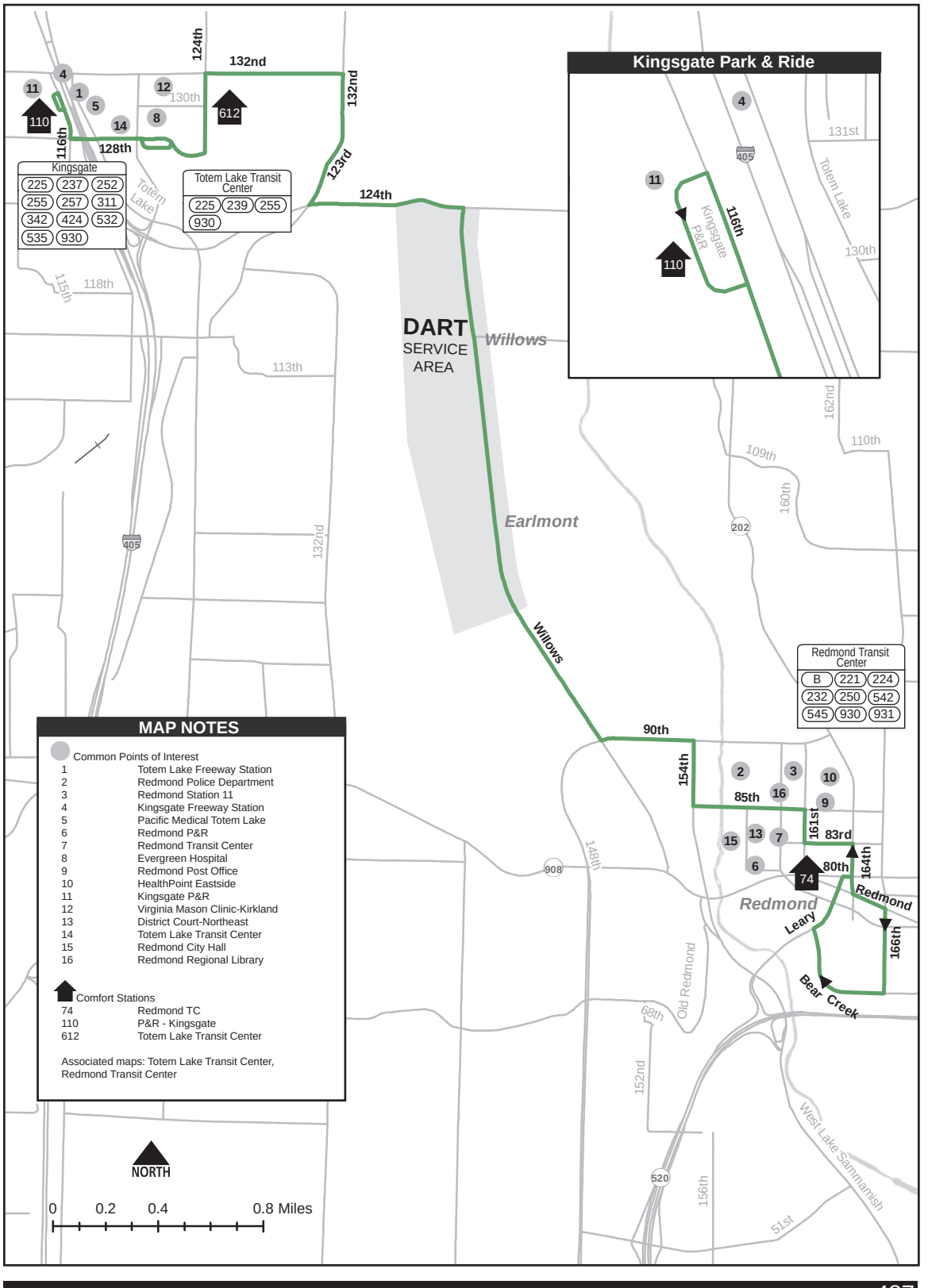
Kingsgate Park & Ride
DART SERVICE AREA
Willows
Earlmont
Redmond
Kingsgate
Totem Lake Transit Center
Redmond Transit Center
MAP NOTES
Common Points of Interest
1 Totem Lake Freeway Station
2 Redmond Police Department
3 Redmond Station 11
4 Kingsgate Freeway Station
5 Pacific Medical Totem Lake
6 Redmond P&R
7 Redmond Transit Center
8 Evergreen Hospital
9 Redmond Post Office
10 HealthPoint Eastside
11 Kingsgate P&R
12 Virginia Mason Clinic-Kirkland
13 District Court-Northeast
14 Totem Lake Transit Center
15 Redmond City Hall
16 Redmond Regional Library
Comfort Stations
74 Redmond TC
110 P&R - Kingsgate
612 Totem Lake Transit Center
Associated maps: Totem Lake Transit Center, Redmond Transit Center
NORTH
0 0.2 0.4 0.8 Miles

# Route 931 Subcontracted Service

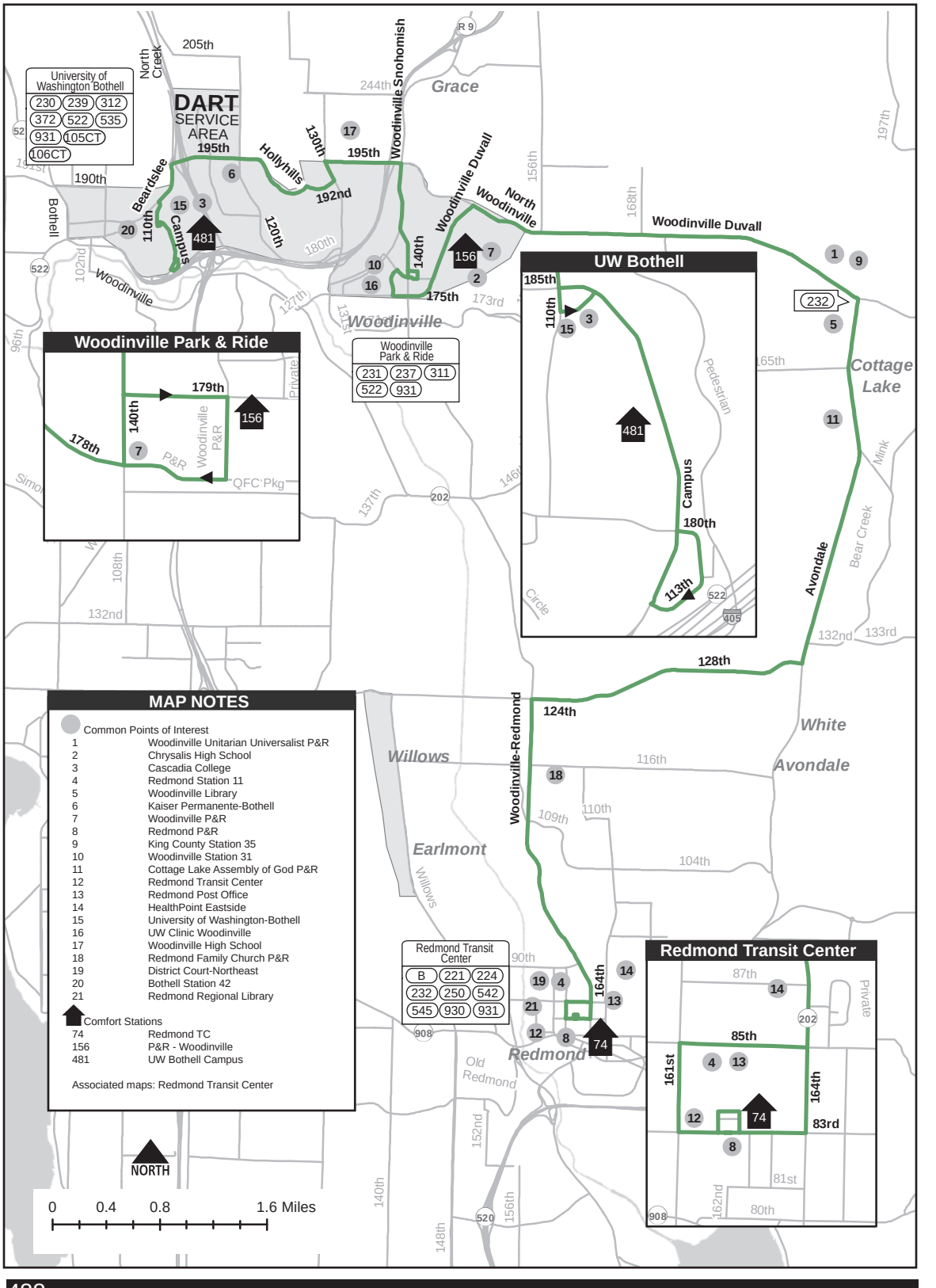


## MAP NOTES

Common Points of Interest

| | |
|---|---|
| 1 | Woodinville Unitarian Universalist P&R |
| 2 | Chrysalis High School |
| 3 | Cascadia College |
| 4 | Redmond Station 11 |
| 5 | Woodinville Library |
| 6 | Kaiser Permanente-Bothell |
| 7 | Woodinville P&R |
| 8 | Redmond P&R |
| 9 | King County Station 35 |
| 10 | Woodinville Station 31 |
| 11 | Cottage Lake Assembly of God P&R |
| 12 | Redmond Transit Center |
| 13 | Redmond Post Office |
| 14 | HealthPoint Eastside |
| 15 | University of Washington-Bothell |
| 16 | UW Clinic Woodinville |
| 17 | Woodinville High School |
| 18 | Redmond Family Church P&R |
| 19 | District Court-Northeast |
| 20 | Bothell Station 42 |
| 21 | Redmond Regional Library |

Comfort Stations

| | |
|---|---|
| 74 | Redmond TC |
| 156 | P&R - Woodinville |
| 481 | UW Bothell Campus |

Associated maps: Redmond Transit Center



"Follow the company rules."

**Peter Sang**
East Base
Operator of the Month
October 2020

"Kindness has been the key to all of my good days."

**Joel Wood**
Ryerson Base
Operator of the Month
October 2020

"Be safe and do the best you can."

**Arwin Apolonio**
North Base
Operator of the Month
October 2020

# Haller Lake (1 Av NE/NE 140 St)
## From: Mt. Rainier Dr S/Mt St Helens Pl S

♦ Mt. Rainier Dr S/
Mt St Helens Pl S
**C** Mt. Rainier Dr S
**L** S McClellan St
**L** M.L. King Jr Way S
**C** transit center roadway
(stay in middle lane)
**R** Rainier Av S
**R** S McClellan St
**L** 31 Av S
**L** S Jackson St
**R** 14 Av S
**R** E Yesler Way
**L** M.L. King Jr Way
**R** E Cherry St
**L** 34 Av
**L** E Union St
**R** M.L. King Jr Way
**C** M.L. King Jr Way
**L** E Madison St
**R** E John St
**R** 23 Av E
**C** Turner Way E
**C** 24 Av E
**C** E Montlake Pl E
**C** Montlake Blvd E
**C** Montlake Blvd NE
("ONLY" through lane)
**L** 25 Av NE
**C** 25 Av NE
**C** Ravenna Av NE
**C** enter Lake City Way NE
(N/B) just beyond
NE 92 St
**C** Lake City Way
**L** 30 Av NE
**L** NE 125 St
**C** Roosevelt Way NE
**C** NE 130 St
**R** 3 Av NE

***Slow Order***
*20 mph or less on*
*3 Av NE between*
*NE 130 St & NE 135 St*

**L** NE 135 St
**R** 1 Av NE
**2** NE 140 St

***Express Stops***
***Northbound (AM)***
- Mt. Rainier Dr S/
Mt St Helens Pl
- 31 Av S/S Day St
- E Yesler Way/18 Av S
- E Yesler Way/23 Av S
- E Cherry St/33 Av
- E Union St/33 Av
- E Union St/29 Av
- MLK Jr Way E/E John St
- 24 Av E/E Boyer Av E
- 24 Av E/E McGraw St
- 25 Av NE/NE 47 St
- 25 Av NE/NE 55 St
- 25 Av NE/NE 65 St
- 25 Av NE/NE 80 St
(University Prep)
- NE 135 St/1 Av NE
(Lakeside Middle School)
- 1 Av NE/NE 140 St
(Lakeside Upper School)

**Awareness Areas**
*Montlake Blvd NE/*
*NE Pacific St*
*Montlake Blvd E/SR-520*

| To | | Base | |
|---|---|---|---|
| Haller Lake | 00DA | Central Base | 04D3 |

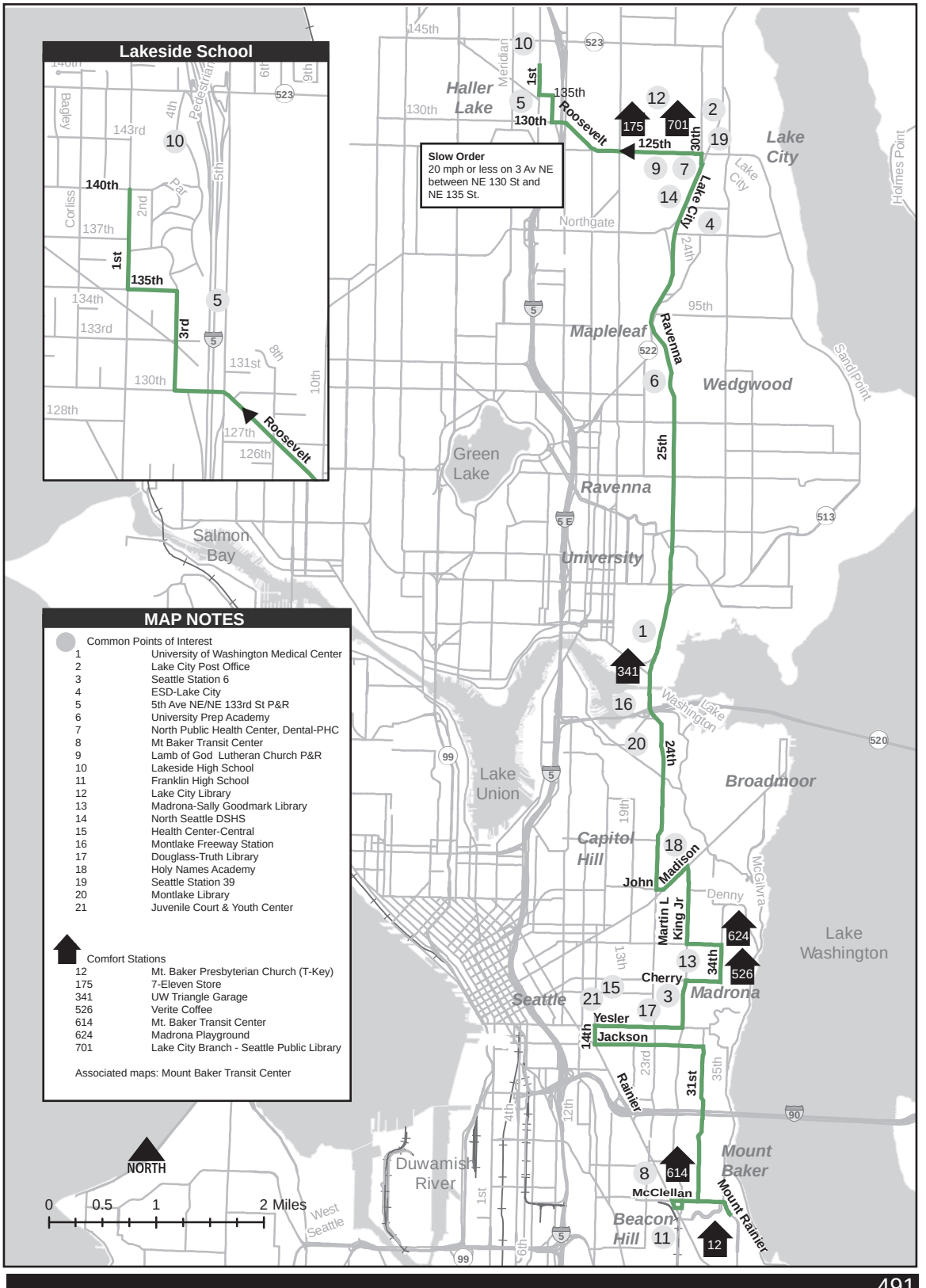


## MAP NOTES

Common Points of Interest

| | |
|---|---|
| 1 | University of Washington Medical Center |
| 2 | Lake City Post Office |
| 3 | Seattle Station 6 |
| 4 | ESD-Lake City |
| 5 | 5th Ave NE/NE 133rd St P&R |
| 6 | University Prep Academy |
| 7 | North Public Health Center, Dental-PHC |
| 8 | Mt Baker Transit Center |
| 9 | Lamb of God Lutheran Church P&R |
| 10 | Lakeside High School |
| 11 | Franklin High School |
| 12 | Lake City Library |
| 13 | Madrona-Sally Goodmark Library |
| 14 | North Seattle DSHS |
| 15 | Health Center-Central |
| 16 | Montlake Freeway Station |
| 17 | Douglass-Truth Library |
| 18 | Holy Names Academy |
| 19 | Seattle Station 39 |
| 20 | Montlake Library |
| 21 | Juvenile Court & Youth Center |

Comfort Stations

| | |
|---|---|
| 12 | Mt. Baker Presbyterian Church (T-Key) |
| 175 | 7-Eleven Store |
| 341 | UW Triangle Garage |
| 526 | Verite Coffee |
| 614 | Mt. Baker Transit Center |
| 624 | Madrona Playground |
| 701 | Lake City Branch - Seattle Public Library |

Associated maps: Mount Baker Transit Center

# Mercer Island

## From: NE 135 St/1 Av NE

♦ NE 135 St
**R** 1 Av NE
**R** NE 145 St
**C** NE 145 St
**L** Bothell Way NE
**C** Bothell Way NE
**C** Woodinville Dr
**R** enter I-405 south "Bellevue/Renton"
**C** I-405
**L** "NE 128 St" Express exit
**C** on-ramp SB I-405
**R** SR-520 "Seattle" (Exit 14)
**C** SR-520
**R** "108 Av NE" exit
**R** 108 Av NE
**L** NE 37 Ct
**L** 107 Ln NE (enter S Kirkland P&R)
**L** NE 38 Pl
**R** 108 Av NE
**C** 112 Av NE
**R** NE 12 St
**L** 110 Av NE
**R** NE 6 St (Bellevue TC)
**L** 108 Av NE
**L** NE 4 St
**R** enter I-405 "Renton"
**C** I-405
**R** exit "SE 8 St" (Exit 12)
**C** enter SB I-405 on-ramp
**C** I-405
**R** enter I-90 "Seattle" (Exit 11)
**R** enter HOV/Carpool lane
**C** I-90
**L** "80 Av SE" exit
**R** 80 Av SE
**L** N Mercer Way
**S** N Mercer Way (fs) 80 Av SE

***Express Stops Eastbound (PM only)***

- 1 Av NE/NE 135 St (Lakeside Middle School)
- 1 Av NE/NE 140 St (Lakeside Upper School)
- NE Bothell Way NE/ Lake Forest Park
- NE Bothell Way/ 68 Av NE
- Totem Lake Freeway Station
- S Kirkland P&R
- 112 Av NE/NE 24 St
- Bellevue TC Bay 8
- I-405/SE 8 St
- N Mercer Way/80 Av SE Bay 1

**Awareness Areas**
*Bellevue Way NE/NE 1 St*
*NE 4 St/Bellevue Way NE*

| To | | Base | |
|---|---|---|---|
| Houghton Park & Ride | 00D4 | Bellevue Base | 04D2 |
| Mercer Island Express | DB | | |

### MAP NOTES

Common Points of Interest

| | |
|---|---|
| 1 | Mercer Island P&R during construction |
| 2 | Houghton P&R |
| 3 | South Bellevue P&R |
| 4 | Mercer Island P&R |
| 5 | Shoreline United Methodist Church P&R |
| 6 | Midlakes Post Office |
| 7 | Totem Lake Freeway Station |
| 8 | Virginia Mason Bellevue |
| 9 | Kenmore Post Office |
| 10 | Overlake H & MC |
| 11 | Bothell PD |
| 12 | Kenmore Community Church P&R |
| 13 | Houghton Freeway Station |
| 14 | Lake Forest Park PD |
| 15 | Bellevue Regional Lib |
| 16 | HealthPoint Kenmore |
| 17 | Kingsgate Freeway Station |
| 18 | Bothell CH |
| 19 | Lake Forest Park CH |
| 20 | Mercer Island CH |
| 21 | Pacific Medical Totem Lake |
| 22 | Bothell Municipal Court |
| 23 | Bothell Post Office |
| 24 | Lake Forest Park Station 57 |
| 25 | Bellevue PD |
| 26 | Bothell P&R |
| 27 | Bellevue Transit Center |
| 28 | SSO - Bellevue |
| 29 | Lake Forest Park Lib |
| 30 | Blood Bank - Bellevue |
| 31 | East King County Convention & Visitors B |
| 32 | Kenmore CH |
| 33 | District Court-Mercer Island |
| 34 | Bellevue Station 7 |
| 35 | Lakeside High School |
| 36 | Kirkland Station 27 |
| 37 | Kingsgate P&R |
| 38 | Brickyard Road P&R |
| 39 | Kenmore PD |
| 40 | Brickyard Freeway Station |
| 41 | SR 908/Kirkland Way P&R |
| 42 | I5/NE 145th Freeway Station |
| 43 | Watson-Groen Christian High School |
| 44 | Bellevue CH |
| 45 | North Jackson Park P&R |
| 46 | Kenmore P&R |
| 47 | South Kirkland P&R |
| 48 | Wilburton P&R |
| 49 | Kenmore Lib |
| 50 | Totem Lake Transit Center |
| 51 | KC East Precinct N HQ |
| 52 | Bethany Bible Church P&R |
| 53 | Kenmore Station 51 |
| 54 | Seattle University Eastside Edu Center |
| 55 | Prince of Peace Lutheran Church P&R |
| 56 | Mercer Island PD |
| 57 | Bothell Lib |

Comfort Stations

| | |
|---|---|
| 588 | Starbucks |
| 429 | QFC |
| 24 | P&R - Mercer Island |
| 491 | Starbucks |
| 109 | P&R - Kenmore |
| 466 | California Pizza |
| 68 | Bellevue TC 2 |
| 104 | P&R - Houghton |
| 68 | Bellevue TC 1 |
| 125 | P&R - Wilburton |
| 620 | P&R - Brickyard |
| 678 | Pacific Regent of Bellevue |
| 673 | Andiamo |
| 696 | Bellevue Library |
| 110 | P&R - Kingsgate |
| 549 | Lyon's Den Coffee Shoppe |
| 113 | P&R - Bothell |
| 112 | P&R - South Kirkland portable |

Associated maps: S Kirkland Park & Ride, Houghton Park & Ride

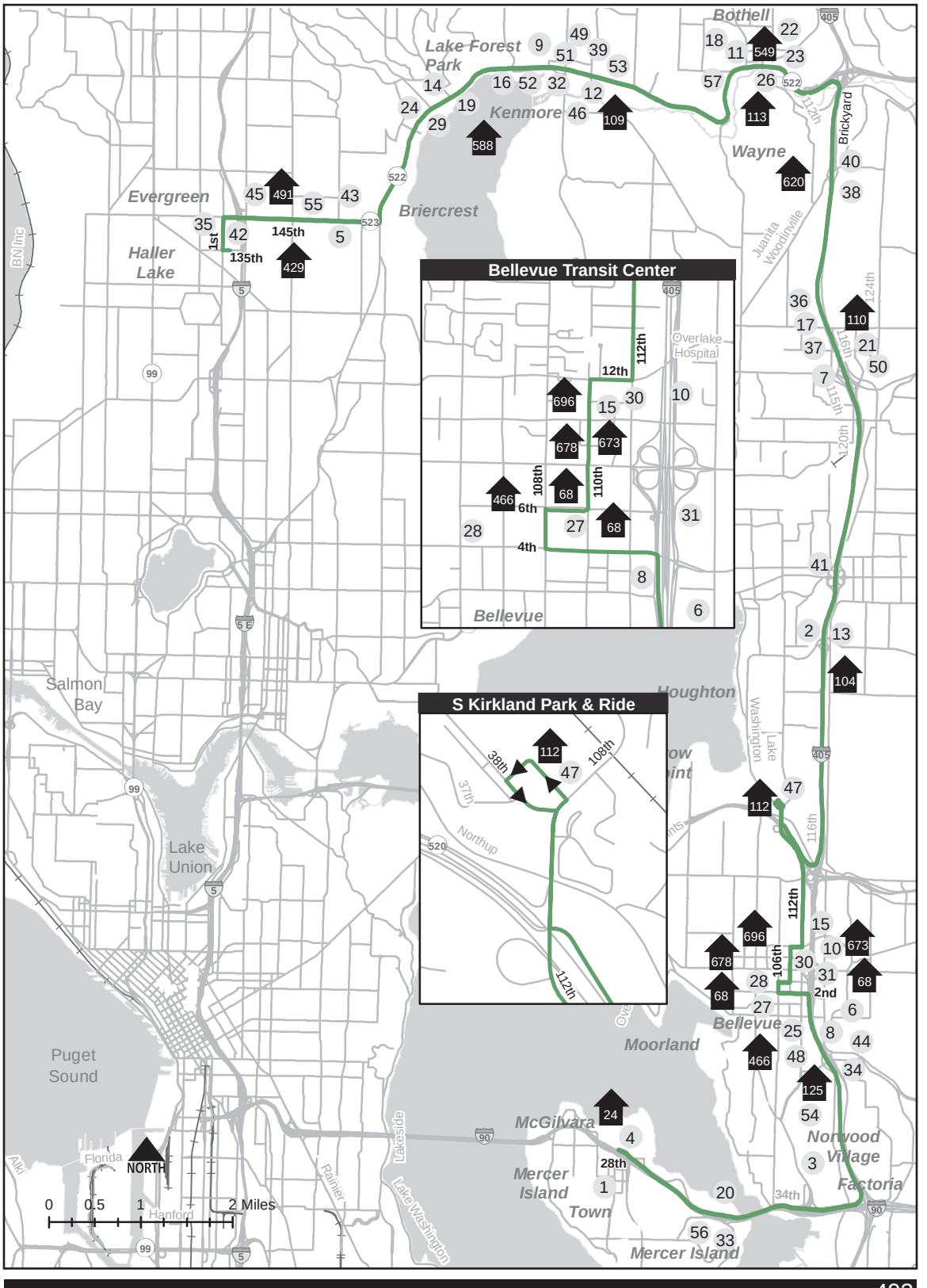
Bellevue Transit Center
S Kirkland Park & Ride
Bothell
Lake Forest Park
Kenmore
Wayne
Evergreen
Briercrest
Haller Lake
Bellevue
Houghton
Salmon Bay
Lake Union
Puget Sound
Moorland
McGilvara
Mercer Island
Town
Norwood Village
Factoria
Brickyard
Juanita Woodinville
Overlake Hospital
Lake Washington
Northup
Florida
Hanford
Rainier
Lakeside
NORTH
0 0.5 1 2 Miles

## Lakeside School (Haller Lake)

### From: Bear Creek Park and Road

♦ Bear Creek P&R (east rdwy)
**R** passenger pick-up
**L** 178 Pl NE
**R** NE 76 St
**C** entrance W/B SR-520
**C** SR-520
**R** "NE 40 St" exit
**L** NE 40 St
**R** 156 Av NE
**R** entrance Redmond Technology Station
**C** through transit center
**2** Bay 6
**C** through transit center counterclockwise loop
**L** 156 Av NE
**L** NE 40 St
**L** entry to W/B SR-520
**C** SR-520 (merge left into HOV lane on main span of SR-520)
**L** "Bus Only" exit to Clyde Hill/Yarrow Point Freeway Station

**Slow Order**
*30 mph or less when entering platform area at Yarrow Point Freeway Station*

**2** Clyde Hill/Yarrow Point Freeway Station
**C** SR-520 bus only lane

**Slow Order**
*30 mph or less when entering platform area at Evergreen Point Freeway Station*

**2** Evergreen Point Freeway Station
**C** SR-520
**R** "Montlake Blvd/ Univ of Wash" exit
**R** Montlake Blvd NE
**C** Montlake Blvd NE
**L** 25 Av NE
**2** NE 80 St (University Prep)
**C** Ravenna Av NE
**C** enter Lake City Way NE (N/B) (just beyond NE 92 St)
**C** Lake City Way NE
**L** 30 Av NE
**L** NE 125 St
**C** Roosevelt Way NE
**C** NE 130 St
**R** 3 Av NE

**Slow Order**
*20 mph or less on 3 Av NE between NE 130 St & NE 135 St*

**L** NE 135 St
**R** 1 Av NE
**S** NE 140 St

***Stops Westbound (AM)***
- Bear Creek P & R
- Redmond Technology Station Bay 6
- Clyde Hill/Yarrow Point Freeway Station
- Evergreen Point Road Freeway Station
- Montlake Blvd NE/NE Pacific Pl- Bay 3
- 25 Av NE/NE 80 St (University Prep)
- 1 Av NE/NE 135 St (Lakeside Middle School)
- 1 Av NE/NE 140 St (Lakeside Upper School)

## Bear Creek Park and Ride

### From: 25 Av NE/NE 80 St

♦ 25 Av NE
**C** Ravenna Av NE
**C** Lake City Way NE (N/B) (just beyond NE 92 St)
**L** 30 Av NE
**L** NE 125 St
**C** Roosevelt Way NE
**C** NE 130 ST
**R** 3 Av NE

**Slow Order**
*20 mph or less on 3 Av NE between NE 130 St & NE 135 St*

**L** NE 135 St
**2** stop (transfer point for University Prep students)
**R** 1 Av NE
**R** NE 145 St
**R** enter S/B I-5
**C** I-5
**L** "SR-520 East/ Bellevue/Kirkland" (Exit 168B)
**C** SR-520 (merge left into HOV lane on main span of SR-520)
**L** "Bus Only" exit to Evergreen Point Freeway Station

**Slow Order**
*30 mph or less when entering platform area at Evergreen Point Freeway Station*

**2** Evergreen Point Freeway Station
**C** SR-520 HOV lane
**L** "Bus Only" exit to Clyde Hill/Yarrow Point Freeway Station

**Slow Order**
*30 mph or less when entering platform area at Yarrow Point Freeway Station*

**2** Clyde Hill/Yarrow Point Freeway Station
**C** SR-520 (merge right)
**R** "NE 40 St/NE 51St" exit
**2** E/B SR-520/NE 40 St Freeway Station
**C** across NE 40 St
**C** collector/distributor lanes
**C** SR-520
**C** Avondale Rd NE
**R** NE Union Hill Rd
**R** 178 Pl NE
**L** entrance Bear Creek P&R
**C** through P&R (counterclockwise)
**S**

***Stops Eastbound (PM)***
- 25 Av NE/NE 80 St (University Prep)
- NE 125 St/15 Av NE
- 1 Av NE/NE 135 St (Lakeside Middle School)
- 1 Av NE/NE 140 St (Lakeside Upper School)
- Evergreen Point Road Freeway Station
- Clyde Hill/Yarrow Point Freeway Station
- SR-520/NE 40 St E\B freeway station (Redmond Technology Station)
- Bear Creek Park & Ride

**Awareness Areas**
*Montlake Blvd NE/ NE Pacific St*
*Montlake Blvd E/SR-520*

| *To* | | *Base* | |
|---|---|---|---|
| Haller Lake | 02E5 | East Base | 04D4 |
| Bear Creek Park & Ride | 02E3 | | |

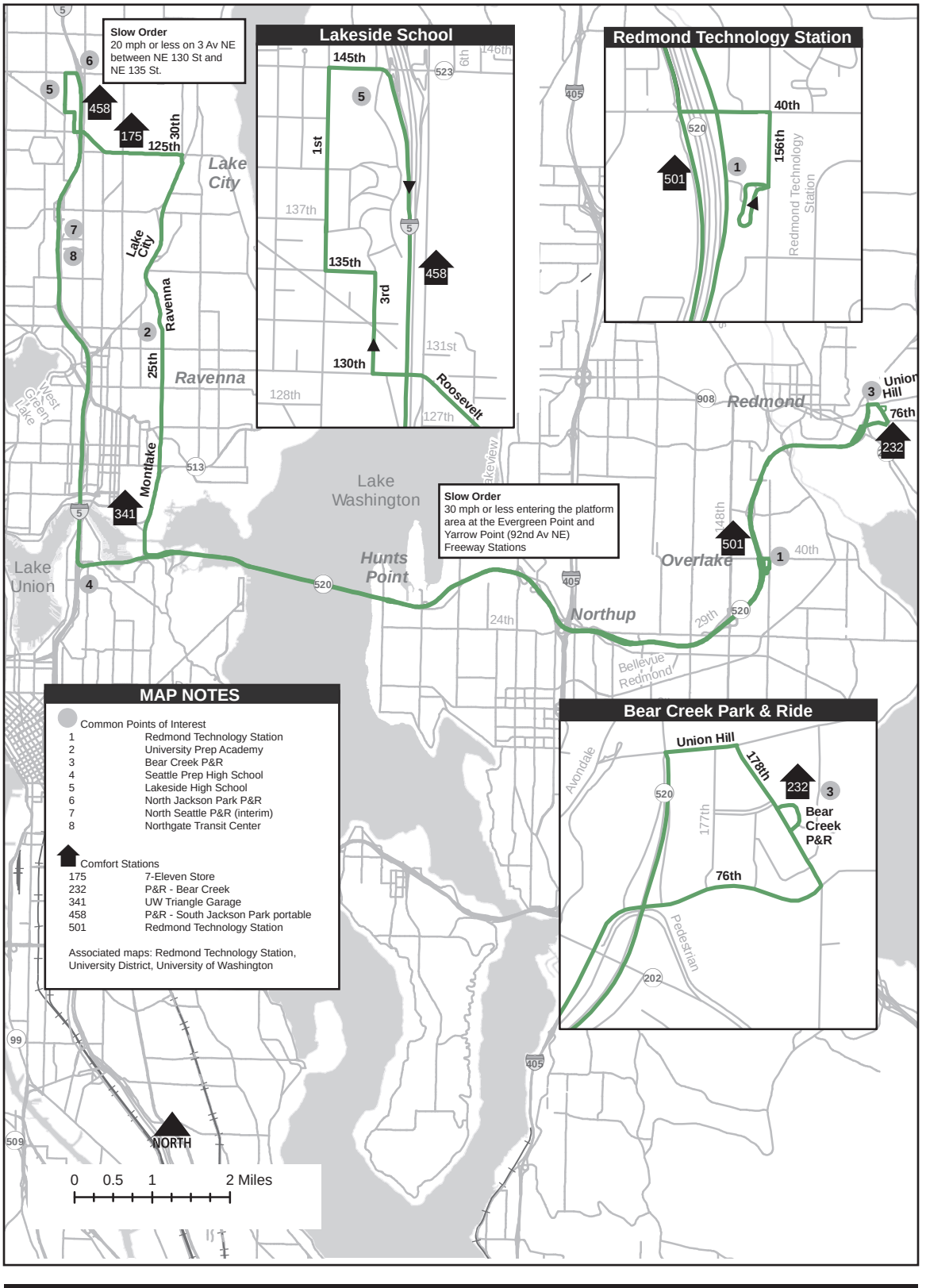
Slow Order
20 mph or less on 3 Av NE between NE 130 St and NE 135 St.
Lakeside School
145th
1st
137th
135th
3rd
130th
131st
128th
127th
Roosevelt
Redmond Technology Station
40th
156th
Redmond Technology Station
Lake City
Ravenna
25th
30th
125th
Montlake
West Green Lake
Lake Washington
Hunts Point
Lake Union
Slow Order
30 mph or less entering the platform area at the Evergreen Point and Yarrow Point (92nd Av NE) Freeway Stations
Redmond
Union Hill
76th
Overlake
Northup
24th
29th
40th
148th
Bellevue Redmond
Bear Creek Park & Ride
Union Hill
178th
Avondale
177th
Bear Creek P&R
76th
Pedestrian
MAP NOTES
Common Points of Interest
1 Redmond Technology Station
2 University Prep Academy
3 Bear Creek P&R
4 Seattle Prep High School
5 Lakeside High School
6 North Jackson Park P&R
7 North Seattle P&R (interim)
8 Northgate Transit Center
Comfort Stations
175 7-Eleven Store
232 P&R - Bear Creek
341 UW Triangle Garage
458 P&R - South Jackson Park portable
501 Redmond Technology Station
Associated maps: Redmond Technology Station, University District, University of Washington
NORTH
0 0.5 1 2 Miles

# Seattle - PM only (5 Av S/S Jackson St)

**From: NE 135 St/1 Av NE**

♦ NE 135 St
**R** 1 Av NE
**R** NE 145 St
**R** 15 Av NE
**R** Pinehurst Way NE
**L** Roosevelt Way NE
**C** Roosevelt Way NE
**C** Eastlake Av NE
**C** Eastlake Av E
**L** Harvard Av E
**L** E Roanoke St
**C** Delmar Dr E
**C** E Lynn St
**R** Boyer Av E
**R** 24 Av E
**C** Turner Way E
**C** 23 Av E
**L** E John St
**L** E Madison St
**R** M. L. King Jr Way SE
**R** E Cherry St
**L** 23 Av
**C** 23 Av
**R** E Yesler Way
**L** 12 Av S
**R** S Jackson St
**L** 5 Av S
**S** International District LINK Station (5 Av S/S Weller St)

***After School Activity Bus: Make the Following Stops Southbound***

- 1 Av NE/NE 135 St (Lakeside Middle School)
- 1 Av NE/NE 140 St (Lakeside Upper School)
- Roosevelt Way NE/ NE 75 St
- Roosevelt Way NE/ NE 65 St
- Roosevelt Way NE/ NE 45 St
- E Roanoke St/10 Av E
- 24 Av E/Boyer Av E
- 23 Av E/E Aloha St
- E Madison St/25 Av E
- MLK Jr Way/E Union St
- MLK Jr Way/E Marion St
- 23 Av E/E Cherry St
- E Yesler Wy/19 Av
- S Jackson St/12 Av S
- 5 Av S/S Weller St

**Awareness Areas**
*23 Av/Cherry St*

| *To* | | *Base* | |
|---|---|---|---|
| Seattle | 0467 | Central Base | 04D3 |

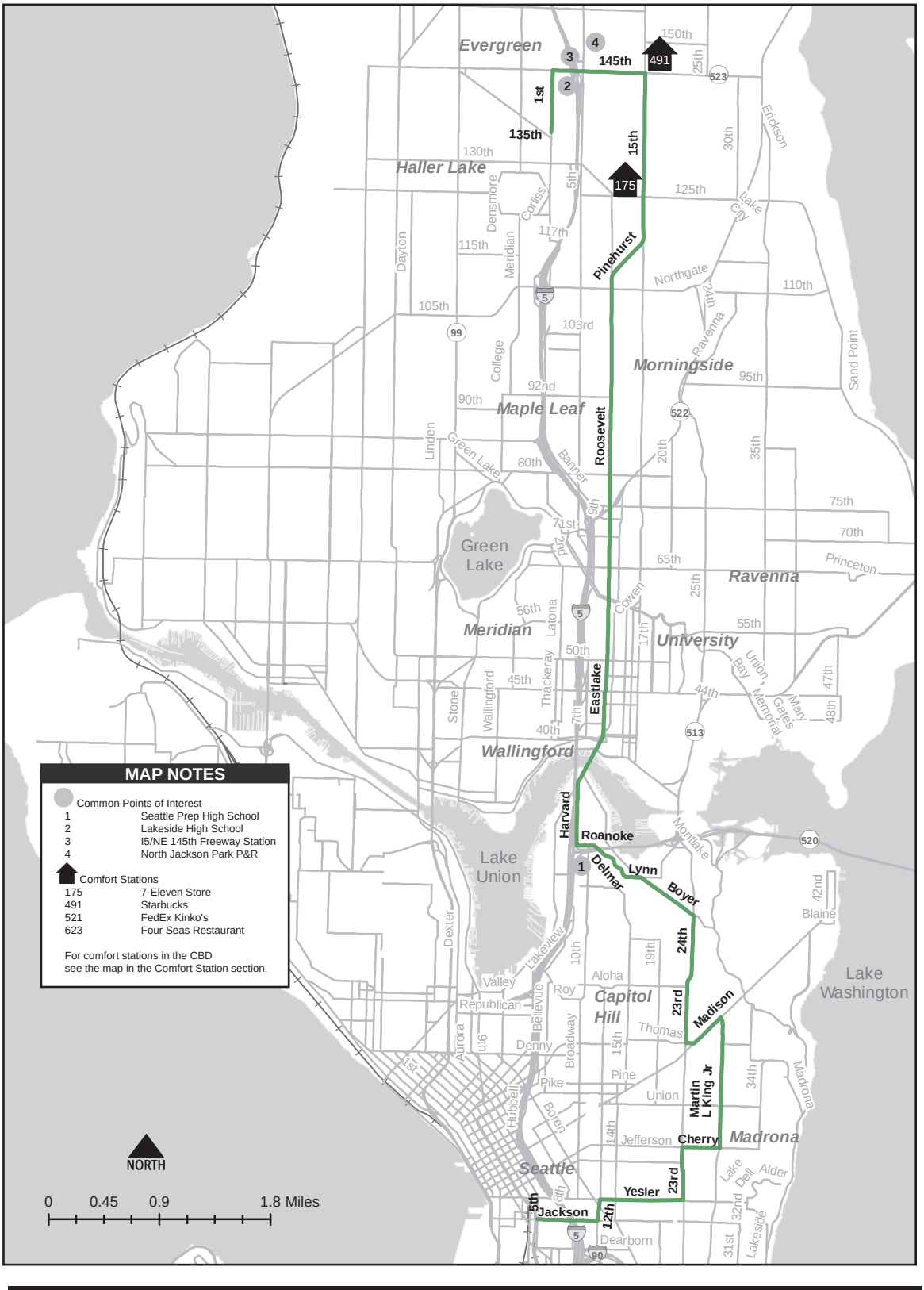
Evergreen
Haller Lake
Morningside
Maple Leaf
Green Lake
Ravenna
Meridian
University
Wallingford
Lake Union
Capitol Hill
Seattle
Madrona
Lake Washington
1st
15th
Pinehurst
Roosevelt
Eastlake
Harvard
Delmar
Lynn
Boyer
24th
23rd
Madison
Martin L King Jr
Cherry
Yesler
Jackson
12th
MAP NOTES
Common Points of Interest
1 Seattle Prep High School
2 Lakeside High School
3 I5/NE 145th Freeway Station
4 North Jackson Park P&R
Comfort Stations
175 7-Eleven Store
491 Starbucks
521 FedEx Kinko's
623 Four Seas Restaurant
For comfort stations in the CBD see the map in the Comfort Station section.
NORTH
0 0.45 0.9 1.8 Miles

## Lakeside School (Haller Lake)
### From: Houghton P&R

♦ Houghton P&R Bay 2
**R** 116 Av NE
**L** NE 70 Pl
**C** NE 72 Pl
**C** NE 68 St
**L** 108 Av NE
**R** enter S Kirkland P&R
**2** stop
**L** 107 Ln NE (exit rdwy)
**L** NE 38th Pl
**R** 108 Av NE
**R** HOV entrance W/B SR-520
**C** SR-520 (merge left into HOV lane on main span of SR-520)
**L** "Bus Only" exit to Clyde Hill/Yarrow Point Freeway Station

**Slow Order**
*30 mph or less when entering platform area at Yarrow Point Freeway Station*

**2** Clyde Hill/Yarrow Point Freeway Station
**C** SR-520 bus only lane

**Slow Order**
*30 mph or less when entering platform area at Evergreen Point Freeway Station*

**2** Evergreen Point Freeway Station
**C** SR-520
**R** "Montlake Blvd NE/ Univ of Wash" exit
**R** Montlake Blvd NE
**C** Montlake Blvd NE
**L** 25 Av NE
**2** NE 80 St
**C** Ravenna Av NE
**C** enter Lake City Way NE (N/B just beyond NE 92 St)
**C** Lake City Way NE
**L** 30 Av NE
**L** NE 125 St
**C** Roosevelt Way NE
**C** NE 130 St
**R** 3 Av NE

**Slow Order**
*20 mph or less on 3 Av NE between NE 130 St & NE 135 St*

**L** NE 135 St
**R** 1 Av NE
**S** NE 140 St

***Stops Westbound (AM)***
- Houghton P&R Bay 2
- S Kirkland P&R
- Clyde Hill/Yarrow Point Freeway Station
- Evergreen Point Road Freeway Station
- Montlake Blvd E/ E Shelby St
- 25 Av NE/NE 80 St (University Prep)
- 1 Av NE\NE 135 St (Lakeside Middle School)
- 1 Av NE\NE 140 St (Lakeside Upper School)

## Houghton Park & Ride
### From: 25 Av NE/NE 80 St

♦ 25 Av NE
**C** Ravenna Av NE
**C** Lake City Way NE (N/B just beyond NE 92 St)
**L** 30 Av NE
**L** NE 125 St
**C** Roosevelt Way NE
**C** NE 130 ST
**R** 3 Av NE

**Slow Order**
*20 mph or less on 3 Av NE between NE 130 St & NE 135 St*

**L** NE 135 St
**2** stop (transfer point for University Prep students)
**R** 1 Av NE
**2** NE 140 St
**R** NE 145 St
**R** enter S/B I-5
**C** I-5
**L** "SR-520 East/ Bellevue/Kirkland" (Exit 168B)
**C** SR-520 (merge left into HOV lane on main span of SR-520)
**L** "Bus Only" exit to Evergreen Point Freeway Station

**Slow Order**
*30 mph or less when entering platform area at Evergreen Point Freeway Station*

**2** Evergreen Point Freeway Station
**C** SR-520 HOV lane
**L** "Bus Only" exit to Clyde Hill/Yarrow Point Freeway Station

**Slow Order**
*30 mph or less when entering platform area at Yarrow Point Freeway Station*

**2** Clyde Hill/Yarrow Point Freeway Station
**C** SR-520 HOV lane
**C** "108 Ave NE" HOV exit
**L** 108 Av NE
**L** enter S Kirkland P&R
**2** stop
**L** 107 Ln NE (exit rdwy)
**L** NE 38 Pl
**L** 108 Av NE
**R** NE 68 St
**C** NE 72 Pl
**C** NE 70 Pl
**R** enter Houghton P&R
**R** "Bus Only" W/B lane
**S** Bay 2

***Stops Eastbound (PM)***
- 25 Av NE\NE 80 St (University Prep)
- NE 125 St/15 Av NE
- 1 Av NE\NE 135 St (Lakeside Middle School)
- 1 Av NE\NE 140 St (Lakeside UpperSchool)
- Evergreen Point Road Freeway Station
- Clyde Hill/Yarrow Point Freeway Station
- S Kirkland P&R
- NE 68 St/6 St S
- Houghton P&R Bay 2

**Awareness Areas**
*Montlake Blvd NE/ NE Pacific St*
*Montlake Blvd E/SR-520*
*Montlake Blvd E/ E Shelby St*

| *To* | | *Base* | |
|---|---|---|---|
| Houghton Park & Ride | 06B0 | East Base | 04D4 |
| Haller Lake | 06AE | | |

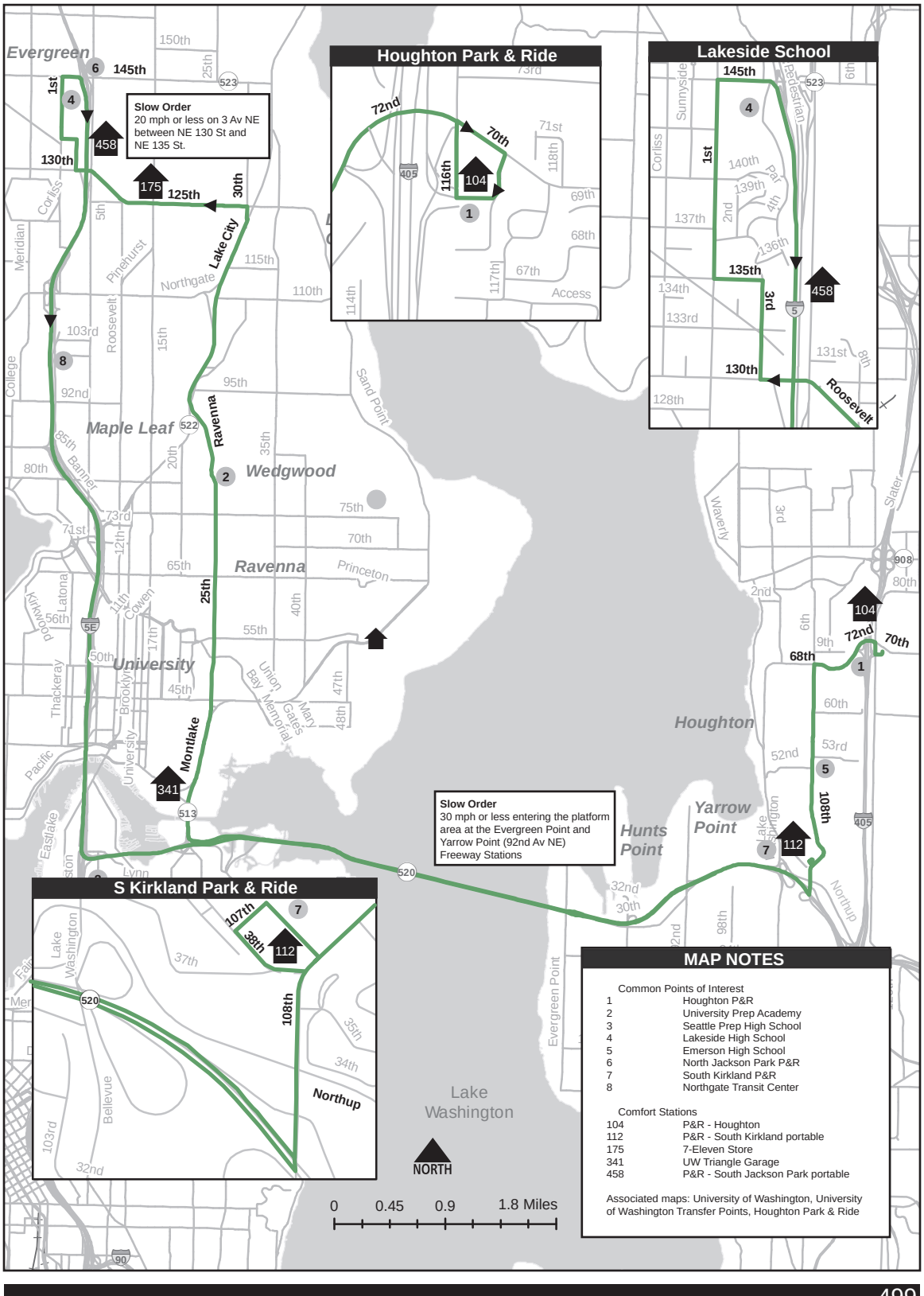


## MAP NOTES

Common Points of Interest

| | |
|---|---|
| 1 | Houghton P&R |
| 2 | University Prep Academy |
| 3 | Seattle Prep High School |
| 4 | Lakeside High School |
| 5 | Emerson High School |
| 6 | North Jackson Park P&R |
| 7 | South Kirkland P&R |
| 8 | Northgate Transit Center |

Comfort Stations

| | |
|---|---|
| 104 | P&R - Houghton |
| 112 | P&R - South Kirkland portable |
| 175 | 7-Eleven Store |
| 341 | UW Triangle Garage |
| 458 | P&R - South Jackson Park portable |

Associated maps: University of Washington, University of Washington Transfer Points, Houghton Park & Ride

## Lakeside School (Haller Lake)

**From: Rainier Av S/Seward Park Av S**

♦ Rainier Av S/(fs) Seward Park Av S
**C** Rainier Av S
**R** S Henderson St
**L** Seward Pk Av S
**L** Wilson Av S
**C** 50 Av S
**L** S Genessee St
**R** Rainier Av S
**C** Rainier Av S
**L** S Dearborn St
**L** enter N/B I-5
**C** I-5
**R** "Lake City Way NE/ Bothell" (Exit 171)
**C** Lake City Way NE
**R** NE 80 St
**R** 15 Av NE
**L** NE 75 St
**L** 25 Av NE
**C** Ravenna Av NE
**C** enter Lake City Way NE (N/B) (just beyond NE 92 St)
**C** Lake City Way NE
**L** 30 Av NE
**L** NE 125 St
**C** Roosevelt Way NE
**C** NE 130 St
**R** 3 Av NE

***Slow Order***
*20 mph or less on 3 Av NE between NE 130 St & NE 135 St*

**L** NE 135 St
**R** 1 Av NE
**S** NE 140 St

***Stops Northbound/AM***
- Rainier Av S/ Seward Pk Av S
- Rainier Av S/52 Av S
- Seward Pk Av S/ S Othello St
- Seward Pk Av S/ S Holly St
- Wilson Av S/ S Dawson St
- S Genesee St/50 Av S
- S Genesee St/39 Av S
- Mt. Baker TC Bay 1
- S Dearborn St/ Corwin Pl S
- 25 Av NE/NE 80 St (University Prep)
- 1 Av NE/NE 135 St (Lakeside Middle School)
- 1 Av NE/NE 140 St (Lakeside Upper School)

## Rainier Beach

**From: NE 135 St/1 Av NE (Lakeside School)**

♦ NE 135 St (wait for transfers from Routes 982 & 989)
**R** 1 Av NE
**R** NE 145 St
**R** enter S/B I-5
**C** I-5
**C** "I-90 East/Airport Way/ Dearborn St" (Exit 164)
**R** "Dearborn St" exit
**L** S Dearborn St
**L** Rainier Av S
**C** 14 Av S
**R** E Yesler Way
**R** 31 Av S
**L** S McClellan St
**C** Mt Rainier Dr
**C** Hunter Blvd S
**C** 38 Av S
**L** S Genessee St
**R** 50 Av S
**C** Wilson Av S
**C** Seward Pk Av S
**R** Rainier Av S
**S**

***Stops Southbound/PM***
- 1 Av NE/NE 135 St (Lakeside Middle School)
- 1 Av NE/NE 140 St (Lakeside Upper School)
- S Dearborn St/ Corwin Pl S
- Yesler Way/18 Av S
- Yesler Way/23 Av S
- Yesler Way/28 Av S
- 31 Av S/S Irving St
- S McClellan St/31 Av S
- Mt Rainier Dr S/37 Pl S
- S Genesee St/ Cascadia Av S
- 50 Av S/S Genesee St
- Wilson Av S/ S Dawson St
- Seward Pk Av S/ S Holly St
- Seward Pk Av S/ S Othello St
- Rainier Av S/ Seward Park Av S
- Rainier Av S/52 Av S

**Awareness Areas**
*Rainier Av S/ M.L. King Jr Way S*

| *To* | | *Base* | |
|---|---|---|---|
| Haller Lake | 06B2 | Central Base | 04D3 |
| Rainier Beach | 06B4 | | |

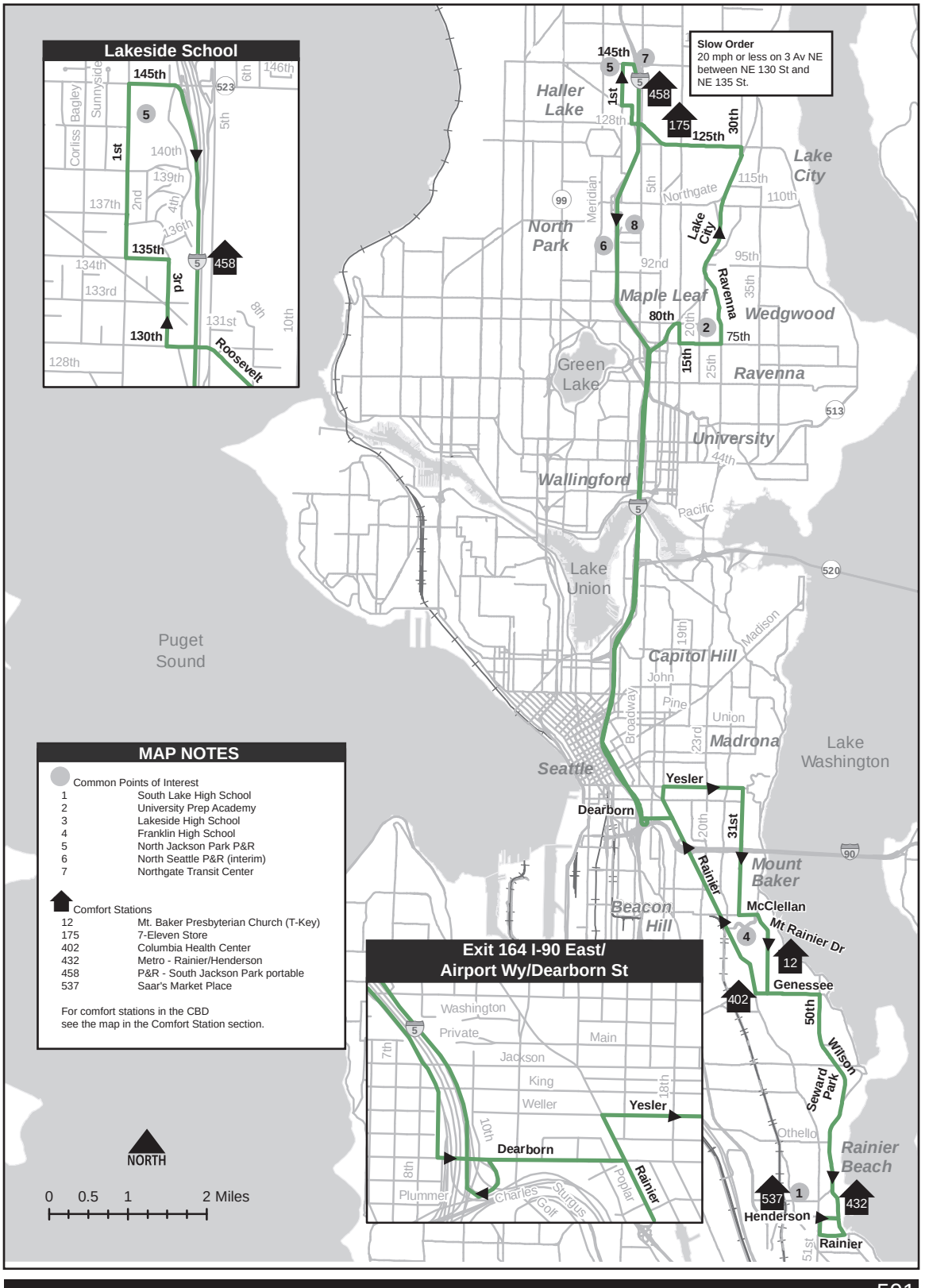


## MAP NOTES

Common Points of Interest

| | |
|---|---|
| 1 | South Lake High School |
| 2 | University Prep Academy |
| 3 | Lakeside High School |
| 4 | Franklin High School |
| 5 | North Jackson Park P&R |
| 6 | North Seattle P&R (interim) |
| 7 | Northgate Transit Center |

Comfort Stations

| | |
|---|---|
| 12 | Mt. Baker Presbyterian Church (T-Key) |
| 175 | 7-Eleven Store |
| 402 | Columbia Health Center |
| 432 | Metro - Rainier/Henderson |
| 458 | P&R - South Jackson Park portable |
| 537 | Saar's Market Place |

For comfort stations in the CBD see the map in the Comfort Station section.

## Haller Lake (Lakeside School)

**From: 34 Av/E Pike St**

♦ E Denny Way
**C** Madrona Dr
**L** Lake Washington Blvd
**C** Lake Washington Blvd E
**R** McGilvra Blvd E
**L** E Madison St
**R** E John St
**R** 23 Av E
**C** Turner Way E
**C** 24 Av E
**L** Boyer Av E
**L** E Lynn St
**C** Delmar Dr E
**C** E Roanoke St
**R** Harvard Av E
**C** Harvard Av E
**R** Eastlake Av E
**C** Eastlake Av E
**C** 11 Av NE
**C** 12 Av NE
**R** NE 75 St
**L** 25 Av NE
**C** Ravenna Av NE
**C** enter Lake City Way NE (N/B just beyond NE 92 St)
**C** Lake City Way NE
**L** 30 Av NE
**L** NE 125 St
**C** Roosevelt Way NE
**C** NE 130 St
**R** 3 Av NE

***Slow Order***
*20 mph or less on 3 Av NE between NE 130 St & NE 135 St*

**L** NE 135 St
**R** 1 Av NE
**2** NE 140 St

***Stops Northbound (AM)***
- Madrona Dr/38 Av (Epiphany School)
- E Madison St/ (ns) 38 Av E
- E Madison St/36 Av E
- E Madison St/Lake Washington Blvd
- E Madison St/28 Av E
- E Madison St/25 Av E
- 23 Av E/ E Republican St
- 23 Av E/E Aloha St
- E Roanoke St/ Broadway E
- 11 Av NE/NE 42 St
- 12 Av NE/NE 65 St
- 25 Av NE/NE 80 St (University Prep)
- Lake City Way NE/ NE 113 St
- NE 135 St/1 Av NE (Lakeside Middle School)
- 1 Av NE/NE 140 St (Lakeside Upper School)

## Madrona

**From: NE 135 St/1 Av NE (Lakeside School)**

♦ NE 135 St (wait for transfers from Route 986)
**R** 1 Av NE
**R** NE 145 St
**R** enter S/B I-5
**C** I-5
**R** "NE 50th St/NE 45th St" (Exit 169)
**R** "NE 50th St/Seattle Pacific Univ"
**L** NE 50 St
**R** Roosevelt Way NE
**C** Eastlake Av NE
**L** Harvard Av E
**L** E Roanoke St
**C** Delmar Dr E
**C** E Lynn St
**R** Boyer Av E
**R** 24 Av E
**C** Turner Way E
**C** 23 Av E
**L** E John St
**L** E Madison St
**R** McGilvra Blvd E
**L** Lake Washington Blvd E
**C** Lake Washington Blvd
**R** Madrona Dr
**C** E Denny Way
**L** 34 Av
**R** Cherry St
**L** 23 Av
**S**

***Stops Southbound (PM)***
- 1 Av NE/NE 135 St (Lakeside Middle School)
- 1 Av NE/NE 140 St (Lakeside Upper School)
- Roosevelt Way NE/NE 42 St
- E Roanoke St/ 10 Av E
- 24 Av E/Boyer Av E
- 23 Av E/E Aloha St
- 23 Av E/E Republican St
- E Madison St/25 Av E
- E Madison St/Lake Washington Blvd
- E Madison St/36 Av E
- E Madison St/39 Av E
- Madrona Dr/ Madrona Pl E
- 34 Av/E Pine St
- 34 Ave/E Union St
- 34 Av/E Cherry St
- E Cherry St/M.L. King Jr Way
- 23 Av/E Cherry St

**Awareness Areas**
*23 Av/Cherry St*

| *To* | | *Base* | |
|---|---|---|---|
| Central District | 06B8 | Central Base | 04D3 |
| Haller Lake | 06B6 | | |

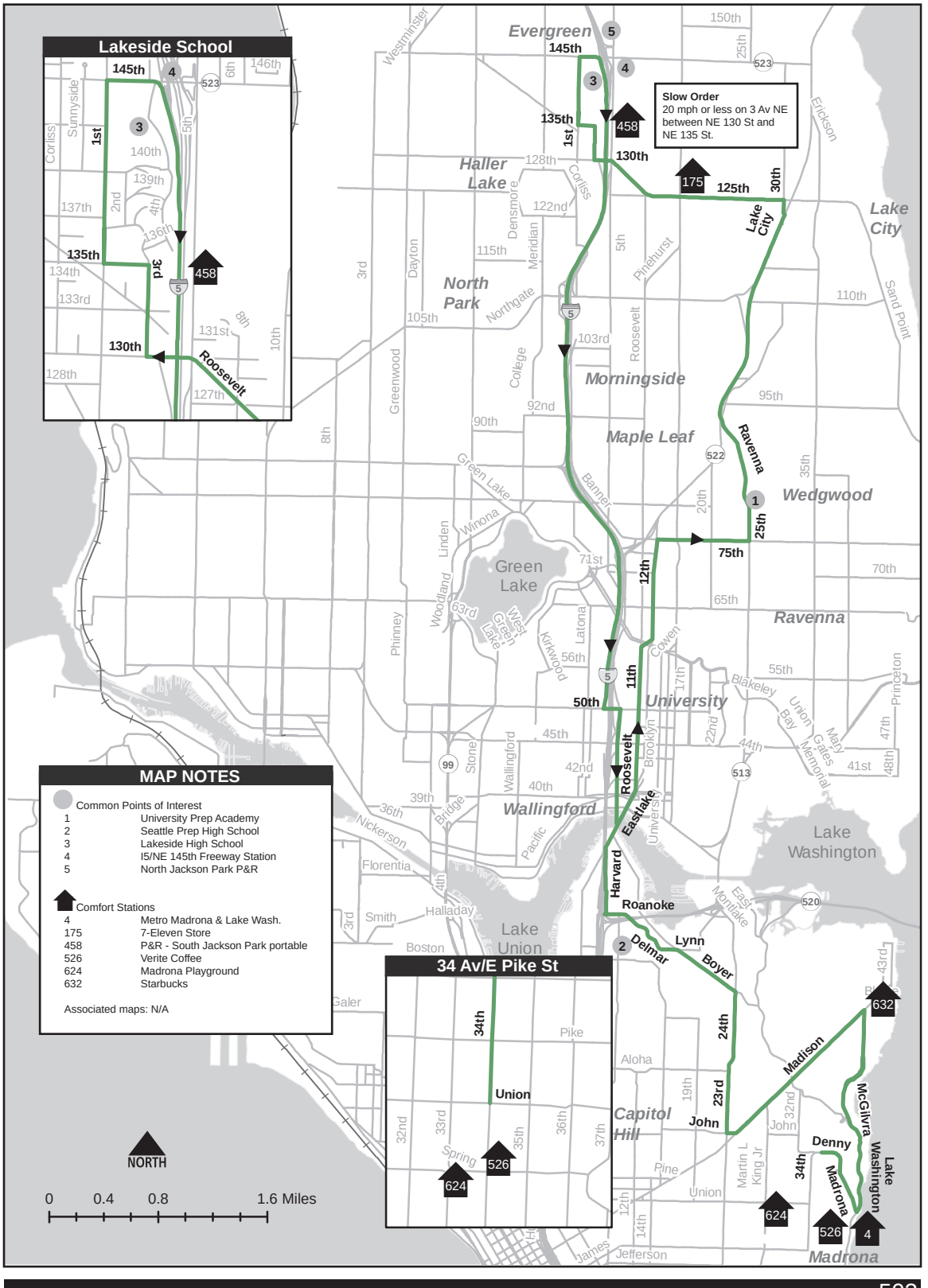
Lakeside School
145th
135th
130th
Roosevelt
Evergreen
Slow Order
20 mph or less on 3 Av NE between NE 130 St and NE 135 St.
Haller Lake
North Park
Morningside
Maple Leaf
Lake City
Wedgwood
Ravenna
University
Green Lake
Wallingford
Lake Union
Capitol Hill
Madrona
Lake Washington
Roosevelt
Eastlake
Harvard
Roanoke
Lynn
Delmar
Boyer
Madison
John
Denny
McGilvra
Madrona
Lake Washington
34th
Union
Pike
Spring
34 Av/E Pike St
MAP NOTES
Common Points of Interest
1 University Prep Academy
2 Seattle Prep High School
3 Lakeside High School
4 I5/NE 145th Freeway Station
5 North Jackson Park P&R
Comfort Stations
4 Metro Madrona & Lake Wash.
175 7-Eleven Store
458 P&R - South Jackson Park portable
526 Verite Coffee
624 Madrona Playground
632 Starbucks
Associated maps: N/A
NORTH
0 0.4 0.8 1.6 Miles

## Haller Lake (Evergreen School)

**From: Factoria Blvd SE/Coal Creek Pkwy SE**

♦ Factoria Blvd SE (fs Coal Creek Pkwy SE)
**R** SE Newport Way
**L** Allen Rd
**L** 146 Av SE
**L** SE 36 St
**R** 142 Pl SE
**L** SE 32 St
**L** 140 Av SE
**L** enter P&R (Bus Only)
**C** through bus loop to bay 2
**S** Bay 2
**C** bus loop exit
**R** 140 Av SE
**R** SE 32 St
**R** 142 Pl SE
**R** enter W/B I-90 HOV
**C** I-90 HOV
**L** "80 Av SE" (Buses/ Carpools exit)
**R** 80 Av SE
**L** N Mercer Way
**C** enter W/B I-90
**C** I-90 regular lanes
**R** "I-5 Vancouver" (Exit 2C)
**C** I-5
**R** "Lake City Way NE/ Bothell" (Exit 171)
**C** Lake City Way NE
**R** NE 80 St
**R** 15 Av NE
**L** NE 75 St
**L** 25 Av NE
**C** Ravenna Av NE
**C** enter Lake City Way NE (N/B just beyond NE 92 St)
**C** Lake City Way NE
**L** 30 Av NE
**L** NE 125 St
**C** Roosevelt Way NE
**C** NE 130 St
**R** 3 Av NE

***Slow Order***
*20 mph or less on 3 Av NE between NE 130 St & NE 135 St*

**L** NE 135 St
**R** 1 Av NE
**L** N 155 St
**L** Meridian Av N
**S** N 150 St: Evergreen School

***Express Stops Westbound (AM)***
- Factoria Blvd SE/ Coal Creek Pkwy SE
- SE Allen Rd/ SE Newport Way
- Eastgate P&R Bay 2
- Eastgate Freeway Station W/B Bay 3 (I-90/142 Pl SE)
- Mercer Island P&R W/B (80 Av SE/ N Mercer Way)
- 25 Av NE/NE 80 St (University Prep)
- 1 Av NE/NE 135 St (Lakeside Middle School)
- 1 Av NE/NE 140 St (Lakeside Upper School)
- Meridian Av N/N 150 St (Evergreen School)

## Factoria Blvd SE/ Coal Creek Pkwy SE

**From: Haller Lake (Lakeside School)**

♦ Meridian Av N (fs N 150 St, ns driveway landing pad)
**L** Roosevelt Way N
**C** Roosevelt Way NE
**L** NE 133 St
**L** 3 Av NE
**L** NE 135 St (transfer point from Route 986)
**R** 1 Av NE
**R** NE 145 St
**R** enter S/B I-5
**C** I-5
**C** "I-90 East/Airport Way/ Dearborn" (Exit 164)
**C** "I-90 East/Spokane" exit
**C** I-90
**R** "77 Av SE" (Exit 7A)
**L** 77 Av SE
**R** N Mercer Way
**R** 80 Av SE
**L** enter E/B I-90 ("Buses/Carpools")
**C** I-90 (stay in HOV lane)
**L** "142 Pl SE" HOV (Buses/Carpools exit)
**L** 142 Pl SE
**L** SE 32 Pl
**L** 140 Av SE
**L** enter P&R (Bus Only)
**C** through bus loop to Bay 1
**C** through bus loop exit
**R** 140 Av SE
**R** SE 32 St
**R** 142 Pl SE
**L** SE 36 St
**R** 146 Av SE
**R** SE Allen Rd
**R** SE Newport Way
**L** Factoria Blvd SE
**S** Coal Creek Pkwy SE

***Express Stops Eastbound (PM)***
- Meridian Av N/N 150 St (Evergreen School)
- 1 Av NE/NE 135 St (Lakeside Middle School)
- 1 Av NE/NE 140 St (Lakeside Upper School)
- 80 Av SE/N Mercer Way (Mercer Island P&R E/B)
- I-90/142nd Pl SE Bay 4 (Eastgate Freeway Station)
- Eastgate P&R Bay 1
- SE Allen Rd/ SE Newport Way
- Factoria Blvd SE/ Coal Creek Pkwy SE

**Awareness Areas**
*Eastgate P&R*

***Express Lanes Advisory***
*Never enter express lanes if signage is blank or closed*

| *To* | | *Base* | |
|---|---|---|---|
| Haller Lake | 06BA | East Base | 04D4 |
| Factoria | 0108 | | |

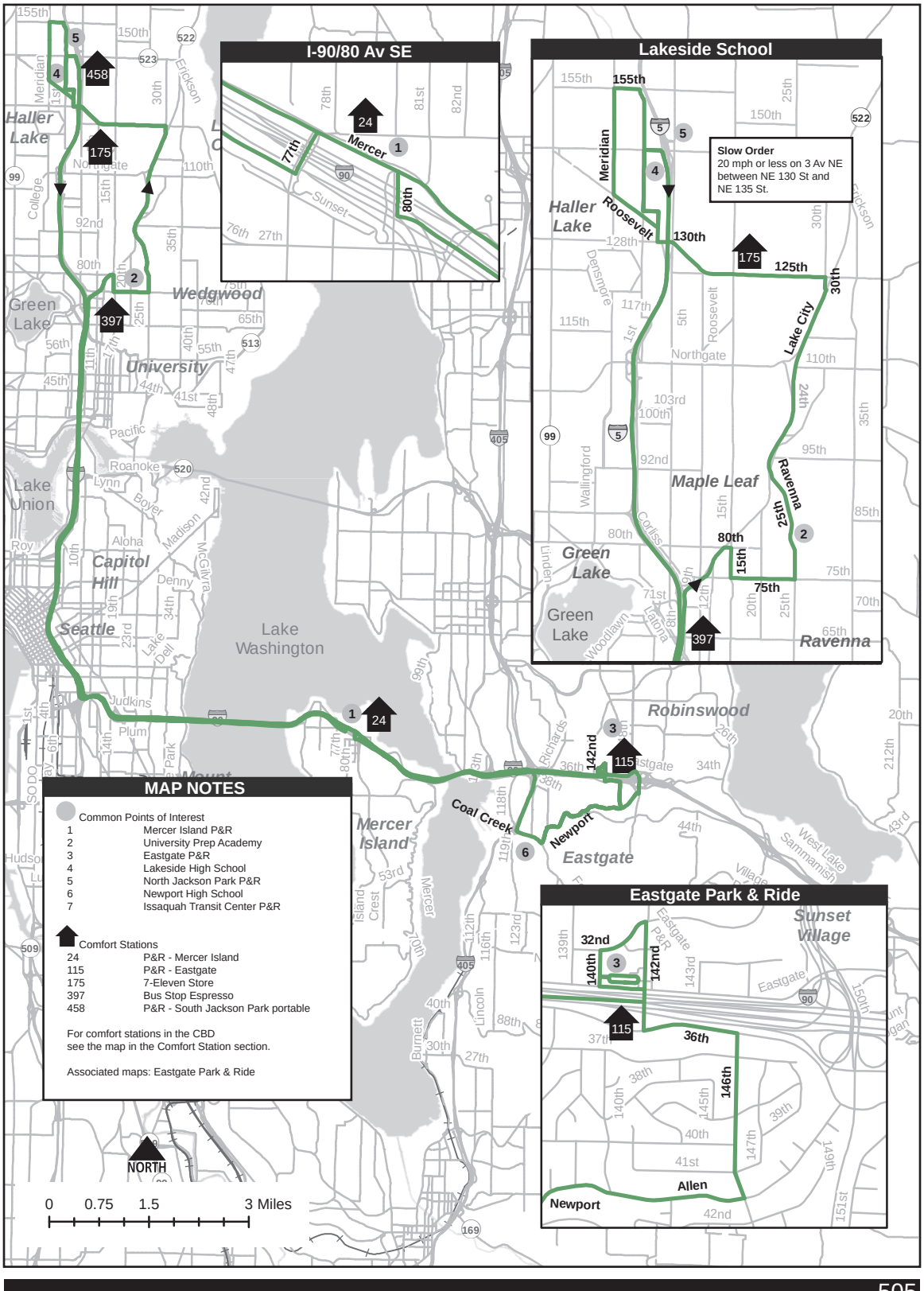
I-90/80 Av SE
Lakeside School
Slow Order
20 mph or less on 3 Av NE between NE 130 St and NE 135 St.
Eastgate Park & Ride
MAP NOTES
Common Points of Interest
1 Mercer Island P&R
2 University Prep Academy
3 Eastgate P&R
4 Lakeside High School
5 North Jackson Park P&R
6 Newport High School
7 Issaquah Transit Center P&R
Comfort Stations
24 P&R - Mercer Island
115 P&R - Eastgate
175 7-Eleven Store
397 Bus Stop Espresso
458 P&R - South Jackson Park portable
For comfort stations in the CBD see the map in the Comfort Station section.
Associated maps: Eastgate Park & Ride
Haller Lake
Wedgwood
Green Lake
University
Lake Union
Capitol Hill
Seattle
Lake Washington
Maple Leaf
Ravenna
Robinswood
Mercer Island
Eastgate
Sunset Village
Coal Creek
Newport
NORTH
0 0.75 1.5 3 Miles

## Haller Lake (Lakeside School)

**From: Redmond Technology Station Bay 4**

### AM TRIP

♦ Redmond Technology Station Bay 4
**L** 156 Av NE
**L** NE 40 St
**L** enter W/B SR-520
**C** collector/distributor lanes
**C** enter W/B SR-520
**C** SR-520
**R** "I-5 North/Vancouver BC/ Roanoke St" exit
**C** I-5
**R** "Northgate Way/ 1 Av NE" (Exit 173)
**R** 1 Av NE
**L** NE 100 St
**L** enter Northgate TC
**2** Bay 1
**L** NE 103 St
**R** 1 Av NE
**L** First entrance to N/B I-5
**C** "NE 130 St/Roosevelt Way" (Exit 174)
**C** 5 Av NE
**L** NE 130 St
**R** 3 Av NE

***Slow Order***
*20 mph or less on 3 Av NE between NE 130 St & NE 135 St*

**L** NE 135 St
**R** 1 Av NE
**S** NE 140 St

***Stops Westbound (AM)***
- Redmond Technology Station Bay 4
- SR-520/NE 40 St Freeway Station
- Clyde Hill/Yarrow Point Freeway Station
- Evergreen Point Freeway Station
- Northgate TC
- 1 Av NE/NE 135 St (Lakeside Middle School)
- 1 Av NE/NE 140 St (Lakeside Upper School)

## Redmond Technology Station

**From: NE 135 St/1 Av NE**

### PM TRIP

♦ NE 135 St
**R** 1 Av NE
**R** NE 145 St
**R** enter S/B I-5
**C** I-5
**R** "Northgate Way/ 1 Av NE" Exit 173
**C** E/B "NE Northgate Way" exit
**R** N Northgate Way
**R** 1 Av NE
**L** NE 103 St
**R** enter Northgate TC
**2** Bay 4
**L** NE 100 St
**R** 5 Av NE
**L** Banner Way NE
**C** NE 75 St
**R** 9 Av NE
**C** enter to S/B I-5
**C** I-5
**L** "SR-520 East/Bellevue/ Kirkland" (Exit 168B)
**C** SR-520

***Slow Order***
*Decelerate to 35 mph or less before the Yarrow Point Transit Only exit lane.*

**R** "NE 40 St/ NE 51st St" exit
**S** E/B SR-520/NE 40 St Freeway Station

***Stops Eastbound (PM)***
- 1 Av NE/NE 135 St (Lakeside Middle School)
- 1 Av NE/NE 140 St (Lakeside Upper School)
- Northgate Transit Center
- Evergreen Point Freeway Station
- Clyde Hill/Yarrow Point Freeway Station
- SR-520/NE 40 St Freeway Station

**Awareness Areas**
*Northgate TC*

| *To* | | *Base* | |
|---|---|---|---|
| Haller Lake | 0122 | Bellevue Base | 04D2 |
| Redmond Technology Station | 00 | | |

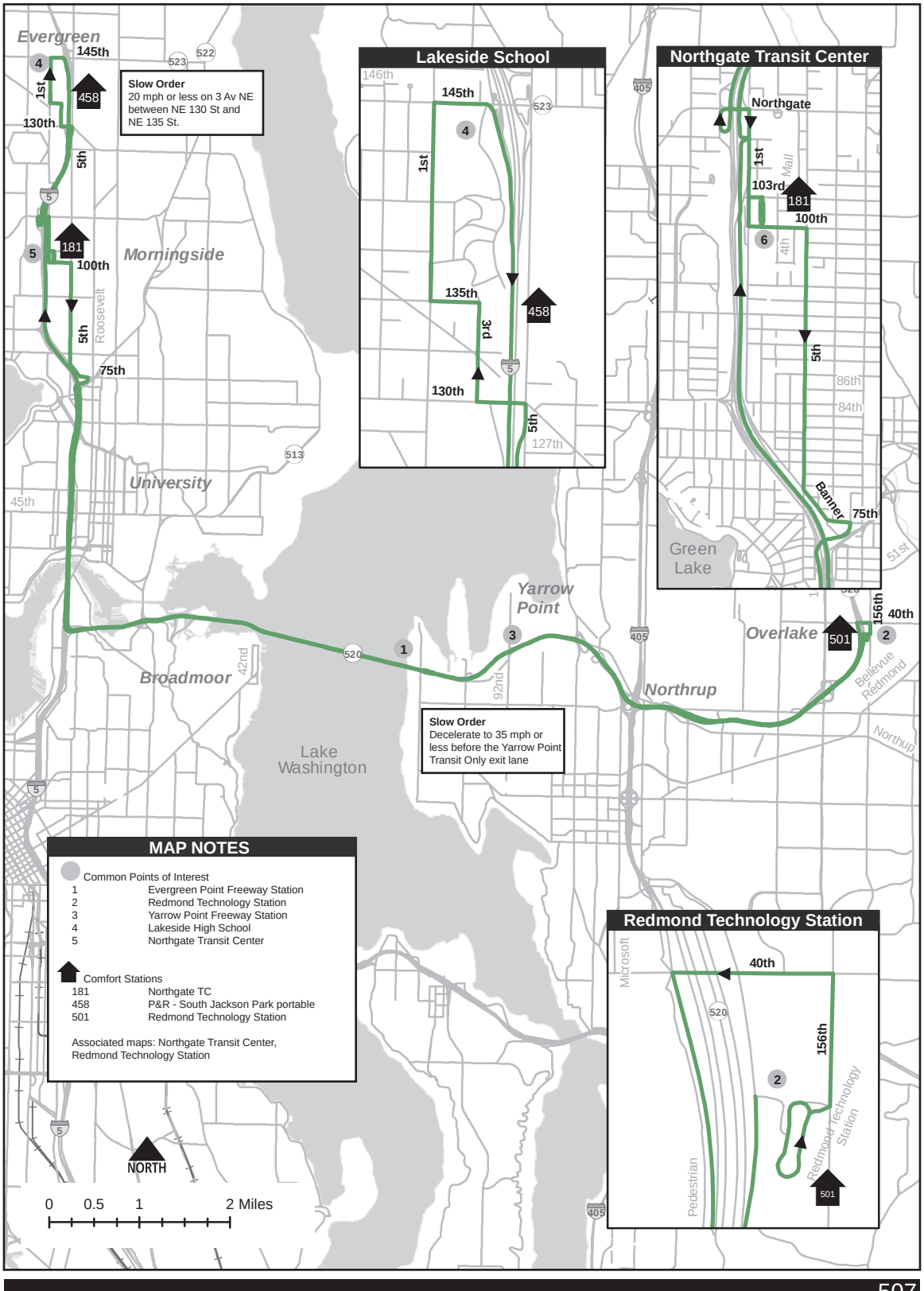
Evergreen
145th
4
1st
458
130th
5th
5
181
100th
Morningside
Roosevelt
5th
75th
Slow Order
20 mph or less on 3 Av NE between NE 130 St and NE 135 St.
522
523
513
University
45th
Broadmoor
42nd
520
1
Lake Washington
Lakeside School
146th
145th
4
1st
135th
3rd
458
130th
5th
127th
Yarrow Point
3
92nd
Slow Order
Decelerate to 35 mph or less before the Yarrow Point Transit Only exit lane
Northgate Transit Center
Northgate
1st
Mall
103rd
181
100th
6
4th
5th
86th
84th
Banner
75th
Green Lake
51st
405
Overlake
501
156th
40th
2
Bellevue Redmond
Northrup
MAP NOTES
Common Points of Interest
1 Evergreen Point Freeway Station
2 Redmond Technology Station
3 Yarrow Point Freeway Station
4 Lakeside High School
5 Northgate Transit Center
Comfort Stations
181 Northgate TC
458 P&R - South Jackson Park portable
501 Redmond Technology Station
Associated maps: Northgate Transit Center, Redmond Technology Station
Redmond Technology Station
Microsoft
40th
520
156th
2
Redmond Technology Station
Pedestrian
501
NORTH
0 0.5 1 2 Miles



"Keep your body functional and strong. Hemoglobin carries oxygen to the organs and tissues, and returns carbon dioxide to the lungs. That process is vital and essential to the body, just like operators provide the essential process of moving people throughout the system. We keep the city moving, functional and strong. You are appreciated."

**Martha Daniels**
Central Base
Operator of the Month
November 2020

"Have a proactive plan for ego depletion (Wikipedia), everything else will fall into place."

**Thomas Smart**
Atlantic Base
Operator of the Month
November 2020

"Keep track of all the players; just because you are using your turn signal doesn't always mean they know your intentions."

**Timothy Kelly**
Bellevue Base
Operator of the Month
November 2020

# Downtown Seattle

## From: NE 135 St/1 Av NE (Lakeside School)

**PM TRIP**

♦ NE 135 St
**R** 1 Av NE
**R** NE 145 St
**R** enter S/B I-5
**C** I-5
**R** "N 85 St/NE 80 St" (Exit 172)
**R** N 85 St
**C** NW 85 St
**L** 8 Av NW
**R** NW 65 St
**L** 15 Av NW
**C** 15 Av W
**R** "W Dravus St" exit
**R** W Dravus St
**R** 20 Av W
**C** Gilman Av W
**C** W Government Way
**L** 34 Av W
**L** W McGraw St

***Slow Order***
*15 mph or less on Condon Way W between W McGraw St & W Howe St*

**R** Condon Way W
**L** W Blaine St
**R** 28 Av W
**L** W Galer St
**C** Magnolia Bridge
**R** 15 Av W
**C** Elliott Av W
**L** W Mercer Pl
**C** W Mercer St
**R** Queen Anne Av N
**L** Denny Way
**R** 3 Av
**L** 2 Av Ext S
**S** S Jackson St

***Stops Southbound/PM***

- 1 Av NE/NE 135 St (Lakeside Middle School)
- 1 Av NE/NE 140 St (Lakeside Upper School)
- N 85 St/ Wallingford Av N
- N 85 St/ Greenwood Av N
- NW 85 St/3 Av NW
- 8 Av NW/NW 80 St
- NW 65 St/8 Av NW (Division Av NW)
- NW 65 St/15 Av NW
- 15 Av NW/NW Market St
- W Dravus St/17 Av W (fs) 120 feet)
- Gilman Av W/23 Av W
- W Government Way/ 33 Av W
- 34 Av W/W Emerson St
- 34 Av W/W Armour St
- 34 Av W/W McGraw St
- 28 Av W/W Blaine St
- Queen Anne Av N/ W Mercer St
- Queen Anne Av N/ W John St
- 3 Av/Seneca St
- 3 Av/Marion St
- 2 Av Ext S/S Jackson St

**Awareness Areas**
*4 Av/S Washington St*
*3 Av/Pike St*
*3 Av/Pine St*
*3 Av/Virginia St*

| *To* | | *Base* | |
|---|---|---|---|
| Downtown Seattle | 06C4 | Central Base | 04D3 |

# Haller Lake (Lakeside School)

**From: 4 Av S Island at 4 Av/S Jackson St**

**AM TRIP**

♦ 4 Av S Island Stop
**C** 4 Av S
**L** Prefontaine Pl S
**C** 3 Av
**L** Broad St
**R** 1 Av N
**L** Mercer St
**C** W Mercer St
**C** W Mercer Pl
**R** Elliott Av W
**R** "Magnolia Bridge/ Pier 91" exit
**C** Magnolia Bridge
**C** W Galer St
**R** 28 Av W
**L** W Blaine St
**R** Condon Way W

***Slow Order***
*15 mph or less on Condon Way W between W Howe St & McGraw St*

**L** W McGraw St
**R** 34 Av W
**R** W Government Way
**C** Gilman Av W
**C** 20 Av W
**L** W Dravus St
**L** 15 Av W
**C** 15 Av NW
**R** NW Market St
**L** 8 Av NW
**R** NW 85 St
**C** N 85 St
**R** Wallingford Av N
**L** N 80 St
**C** NE 80 St
**R** Banner Way NE
**C** NE 75 St
**L** 25 Av NE
**2** NE 80 St
**C** Ravenna Av NE
**C** enter Lake City Way NE (N/B just beyond NE 92 St)
**C** Lake City Way NE
**L** 30 Av NE
**L** NE 125 St
**C** Roosevelt Way NE

***Slow Order***
*20 mph or less on 3 Av NE between NE 130 St & NE 135 St*

**C** NE 130 St
**R** 3 Av NE
**L** NE 135 St (Lakeside Middle School)
**R** 1 Av NE
**S** NE 140 St: (Lakeside Upper School)

***Stops Northbound (AM)***

- 4 Av S/S Jackson St Island Stop
- 3 Av/Union St
- 3 Av/Virgina St
- Mercer St/ Queen Anne Av N
- 28 Av W/W Blaine St
- 34 Av W/W McGraw St
- 34 Av W/W Armour St
- 34 Av W/W Emerson St
- W Government Way/ 32 Av W
- Gilman Av W/23 Av W
- W Dravus St/17 Av W (ns) 120 feet
- 15 Av NW/NW Market St (N/B)
- 8 Av NW/NW 65 St
- 8 Av NW/NW 80 St
- NW 85 St/3 Av NW
- N 85 St/Greenwood Av N
- N 85 St/Wallingford Av N
- N 80 St/Corliss Av N
- 25 Av NE/NE 80 St (University Prep)
- Lake City Way NE/NE 95 St
- NE 125 St/28 Av NE
- 1 Av NE/NE 135 St (Lakeside Middle School)
- 1 Av NE/NE 140 St (Lakeside Upper School)

**Awareness Areas**
*4 Av/S Washington St*
*3 Av/Pike St*
*3 Av/Pine St*
*3 Av/Virginia St*

| *To* | | *Base* | |
|---|---|---|---|
| Haller Lake | 06C0 | Central Base | 04D3 |

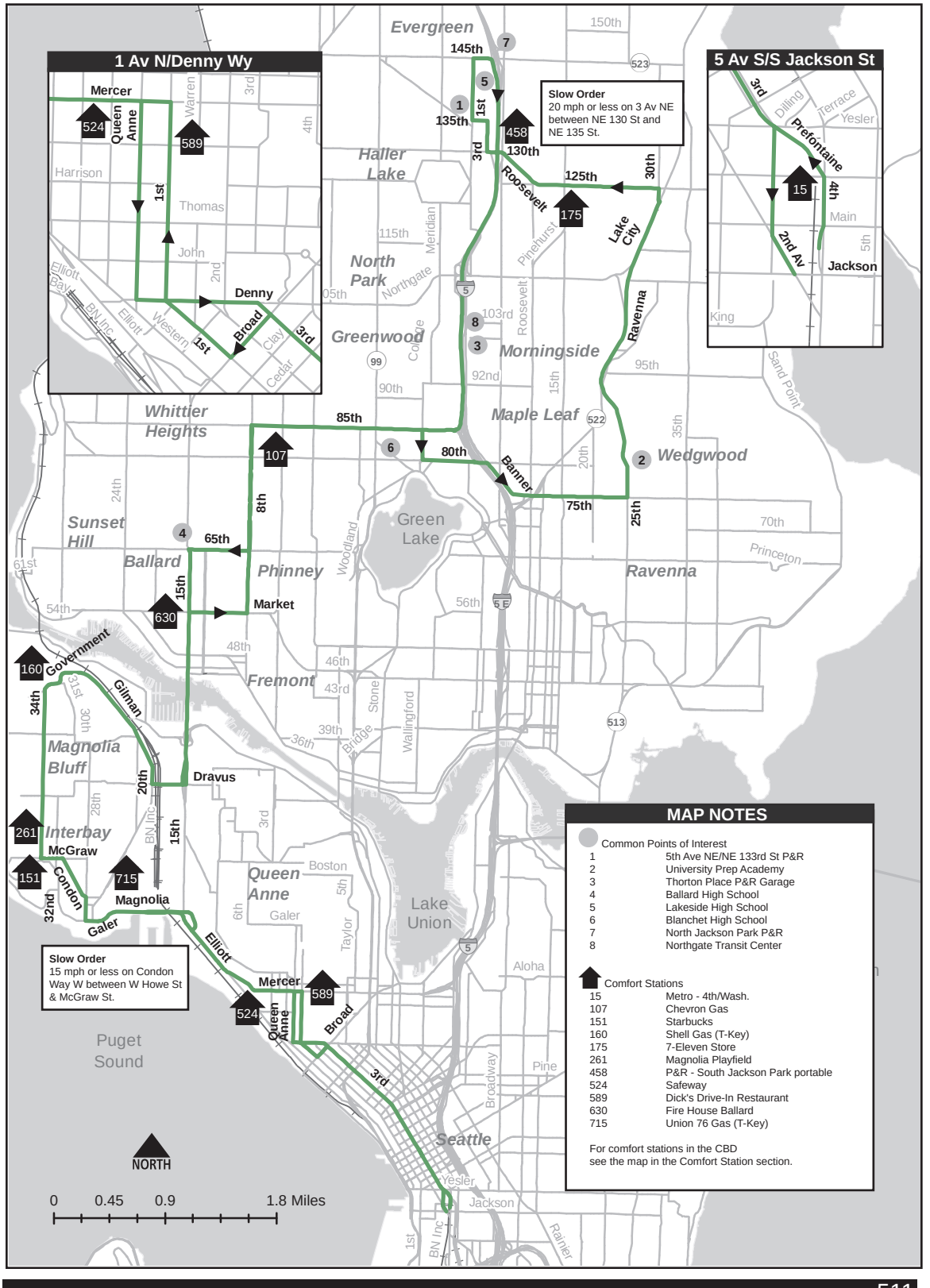
1 Av N/Denny Wy
5 Av S/S Jackson St
Slow Order
20 mph or less on 3 Av NE between NE 130 St and NE 135 St.
Slow Order
15 mph or less on Condon Way W between W Howe St & McGraw St.
MAP NOTES
Common Points of Interest
1 5th Ave NE/NE 133rd St P&R
2 University Prep Academy
3 Thorton Place P&R Garage
4 Ballard High School
5 Lakeside High School
6 Blanchet High School
7 North Jackson Park P&R
8 Northgate Transit Center
Comfort Stations
15 Metro - 4th/Wash.
107 Chevron Gas
151 Starbucks
160 Shell Gas (T-Key)
175 7-Eleven Store
261 Magnolia Playfield
458 P&R - South Jackson Park portable
524 Safeway
589 Dick's Drive-In Restaurant
630 Fire House Ballard
715 Union 76 Gas (T-Key)
For comfort stations in the CBD see the map in the Comfort Station section.
Evergreen
Haller Lake
North Park
Greenwood
Whittier Heights
Sunset Hill
Ballard
Phinney
Fremont
Magnolia Bluff
Interbay
Queen Anne
Lake Union
Seattle
Wedgwood
Maple Leaf
Morningside
Ravenna
Green Lake
Lake City
Puget Sound
NORTH
0 0.45 0.9 1.8 Miles



"We deal with a lot of difficult people and we should never assume anything with reference to a hostile interaction with the public, but always find a way to deescalate and back away. Always "count to 10", then say "God Bless You." Don't take anything home with you – leave it at work."

**Booker T. McKinion**
South Base
Operator of the Month
November 2020

"You help control the atmosphere on the bus. Always greet riders with a smile and treat everyone with respect."

**Scott Morton**
East Base
Operator of the Month
November 2020

"Relax, take a deep breath, go with the flow and chill. You'll get there when you get there, so stay safe."

**Andrea Abbott**
North Base
Operator of the Month
November 2020

# Haller Lake (Lakeside School)

**From: NE 45 St/42 Av NE**

♦ NE 45 St
**L** W Laurel Dr NE

***Slow Order***
*10 mph or less on W Laurel Dr NE & E Laurel Dr NE between NE 45 St & 54 Av NE*

**C** E Laurel Dr NE
**R** 55 Av NE
**R** NE 41 St
**R** 48 Av NE
**L** NE 45 St
**R** 47 Av NE
**R** Sand Point Way NE
**L** NE 65 St
**C** NE Princeton Way
**R** NE 65 St
**L** 50 Av NE
**L** NE 75 St
**R** 25 Av NE
**L** Ravenna Av NE
**R** NE 80 St
**L** 20 Av NE
**R** NE 75 St
**C** Banner Way NE
**R** 5 Av NE
**L** NE 100 St
**R** enter Northgate TC
**2** Bay 2
**L** NE 103 St
**R** 1 Av NE
**L** enter N/B I-5
**C** I-5
**R** "NE 130 St/ Roosevelt Way" (Exit 174)
**C** 5 Av NE
**L** NE 130 St
**R** 3 Av NE

***Slow Order***
*20 mph or less on 3 Av NE between NE 130 St & NE 135 St*

**L** NE 135 St
**R** 1 Av NE
**S** NE 140 St (Lakeside Upper School)

***Stops Northbound (AM)***
- NE 45 St/42 Av NE (Children's Hospital)
- NE 45 St/51 Av NE
- 55 Av NE/NE 44 St
- NE 41 St/50 Av NE
- Sand Point Way NE/ Princeton Av NE
- Sand Point Way NE/ NE Windermere Rd
- Sand Point Way NE/ NE 61 St
- NE 65 St/55 Av NE
- 50 Av NE/NE 68 St
- NE 75 St/48 Av NE
- NE 75 St/44 Ave NE
- NE 75 St/41 Av NE
- 25 Av NE/NE 75 St
- 25 Av NE/NE 80 St (University Prep)
- NE 75 St/18 Av NE
- Banner Way NE/5 Av NE
- 5 Av NE/NE 85 St
- Northgate TC Bay 2
- 1 Av NE/NE 135 St (Lakeside Middle School)
- 1 Av NE/NE 140 St (Lakeside Upper School)

**Awareness Areas**
*Northgate TC*

| *To* | | *Base* | |
|---|---|---|---|
| Haller Lake | 06C8 | Central Base | 04D3 |

## Laurelhurst

**From: NE 135 St/1 Av NE (Lakeside School)**

♦ NE 135 St
**R** 1 Av NE
**R** NE 145 St
**R** enter S/B I-5
**C** I-5
**R** "Northgate Way/ 1st Ave NE" (Exit 173)
**L** "Northgate Way/ 1st Ave NE"
**R** "Northgate Way/ 1st Ave NE"
**R** Northgate Way
**R** 1 Av NE
**L** NE 103 St
**R** into Northgate TC
**2** Bay 5
**L** NE 100 St
**R** 5 Av NE
**L** Banner Way NE
**C** NE 75 St
**R** 55 Av NE

***Slow Order***
*10 mph or less on 55 Av NE between NE 75 St and NE 65 St*

**L** NE 65 St
**R** Sand Point Way NE
**L** 47 Av NE
**L** NE 45 St
**L** W Laurel Dr NE

***Slow Order***
*10 mph or less on W Laurel Dr NE & E Laurel Dr NE between NE 45 St & 54 Av NE*

**C** E Laurel Dr NE
**R** 55 Av NE
**R** NE 41 St
**R** 48 Av NE
**L** NE 45 St
**S** Union Bay Pl NE

***Stops Southbound (PM)***
- 1 Av NE/NE 135 St (Lakeside Middle School)
- 1 Av NE/NE 140 St (Lakeside Upper School)
- Northgate TC Bay 5
- 5 Av NE/NE 85 St
- Banner Way NE/5 Av NE
- NE 75St/17 Ave NE
- NE 75 St/20 Av NE
- NE 75 St/31 Av NE
- NE 75 St/42 Av NE
- NE 75 St/48 Av NE
- NE 75 St/52 Av NE
- 55 Av NE/NE 70 St
- Sand Point Way NE/ NE 62 St
- Sand Point Way NE/ NE 58 St
- Sand Point Way NE/ Princeton Av NE
- NE 45 St/51 Av NE
- 55 Av NE/NE 44 St
- NE 41 St/51 Av NE
- NE 45 St/42 Av NE (Children's Hospital)
- NE 45 St/Union Bay Pl NE (U Village Safeway)

**Awareness Areas**
*Northgate TC*

| *To* | | *Base* | |
|---|---|---|---|
| Laurelhurst | 06C6 | Central Base | 04D3 |

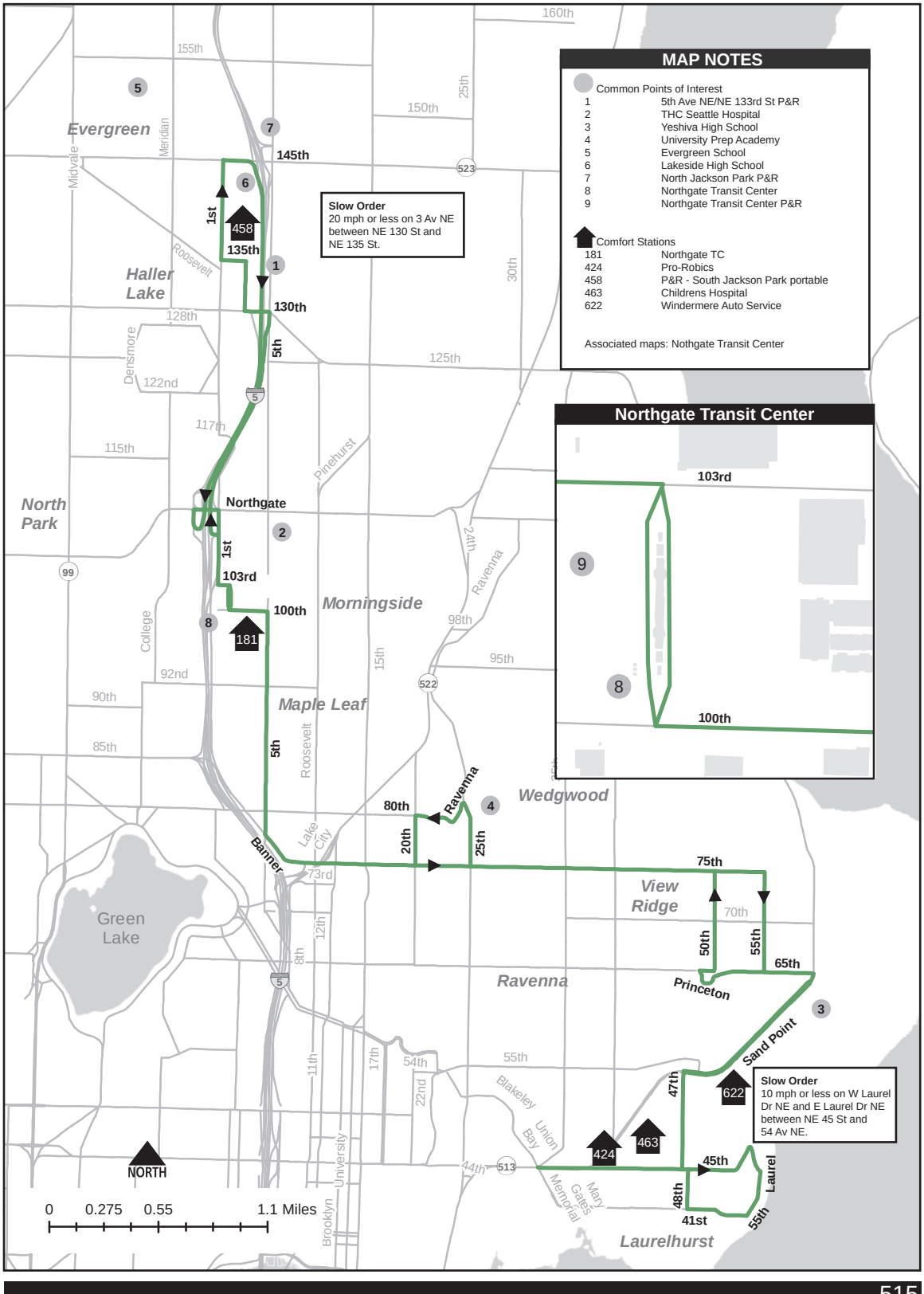
MAP NOTES
Common Points of Interest
1 5th Ave NE/NE 133rd St P&R
2 THC Seattle Hospital
3 Yeshiva High School
4 University Prep Academy
5 Evergreen School
6 Lakeside High School
7 North Jackson Park P&R
8 Northgate Transit Center
9 Northgate Transit Center P&R
Comfort Stations
181 Northgate TC
424 Pro-Robics
458 P&R - South Jackson Park portable
463 Childrens Hospital
622 Windermere Auto Service
Associated maps: Nothgate Transit Center
Slow Order
20 mph or less on 3 Av NE between NE 130 St and NE 135 St.
Slow Order
10 mph or less on W Laurel Dr NE and E Laurel Dr NE between NE 45 St and 54 Av NE.
Northgate Transit Center
103rd
100th
Evergreen
Haller Lake
North Park
Northgate
Morningside
Maple Leaf
Wedgwood
View Ridge
Ravenna
Laurelhurst
Green Lake
Lake City
Sand Point
Princeton
145th
135th
130th
125th
122nd
117th
115th
103rd
100th
98th
95th
92nd
90th
85th
80th
75th
73rd
70th
65th
55th
54th
50th
47th
45th
41st
Midvale
Meridian
Roosevelt
Densmore
College
Pinehurst
Ravenna
Banner
University
Blakeley
Union Bay
Mary Gates Memorial
Brooklyn
Laurel
NORTH
0 0.275 0.55 1.1 Miles

## Alaska Junction Transfer Points

(SW Alaska St & California Av SW)

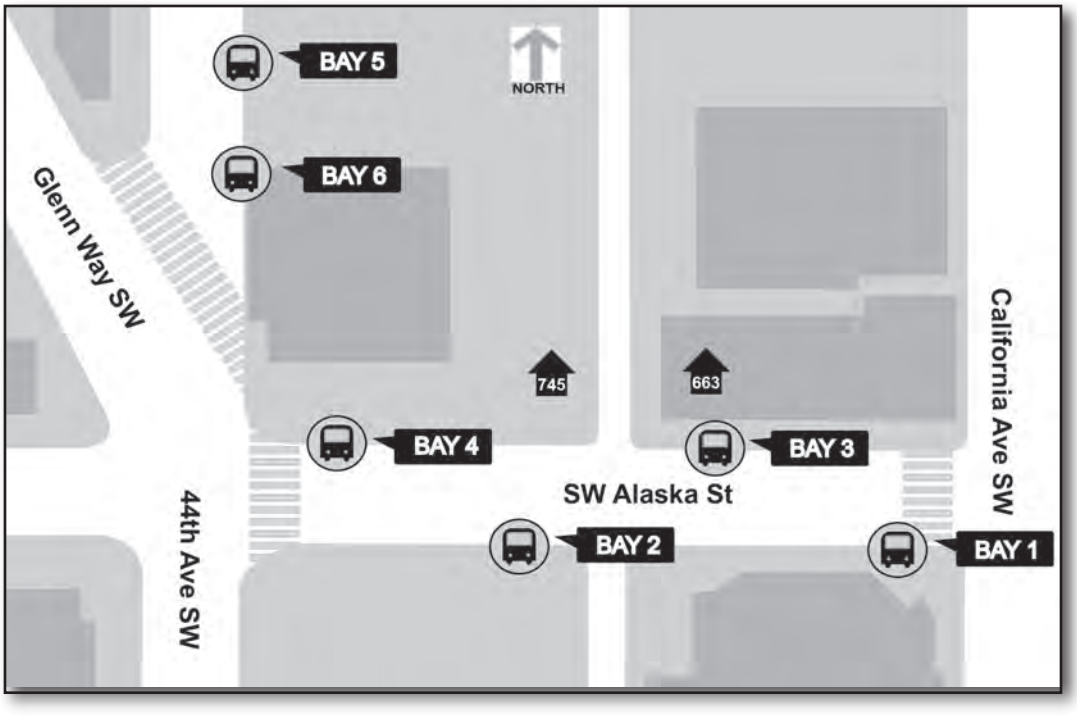


### Bay 1

**C Line** Downtown Seattle
**55** Downtown Seattle

### Bay 2

**37** from Downtown Seattle
**57** from Downtown Seattle
**50** SE Seattle
**128** Southcenter
**773** Seacrest Park

### Bay 3

**C Line** Westwood Village

### Bay 4

**37** Downtown Seattle
**50** Alki
**55** Admiral
**128** Admiral

### Bay 5

**57** Downtown Seattle

### Bay 6

**22** to/from Shorewood

## Auburn Commuter Rail Station

(A St SW & 1 St SW)

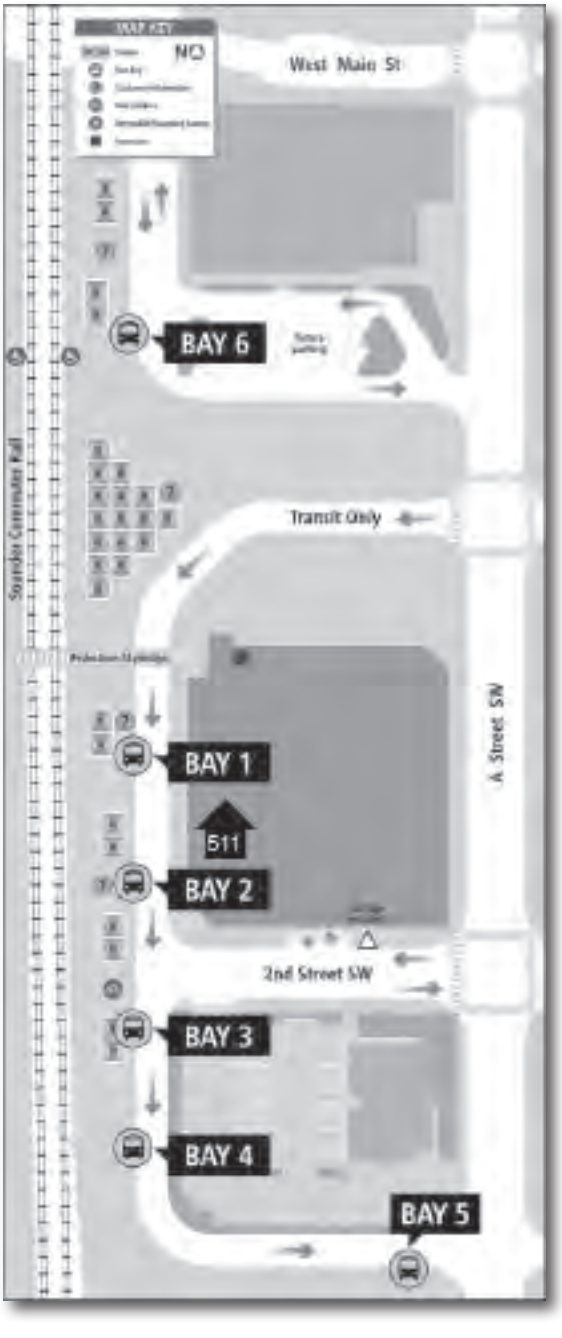


### Bay 1

**915** Enumclaw

### Bay 2

**160** Kent and Renton
**181** Green River College
**184** Auburn Station
**184** South Auburn
**566** ST Redmond Tech Station

### Bay 3

**181** Twin Lakes P&R
**578** ST Seattle

### Bay 4

**497** PT Lakeland Hills
**566** ST Drop off
**578** ST Sumner/Puyallup
**917** Algona/Pacific

### Bay 5

**566** (layover)

### Bay 6

Access Transportation
Emerald Downs Shuttle
915 (Layover)
917 (Layover)

## Aurora Village Transit Center

(1524 N 200 St)

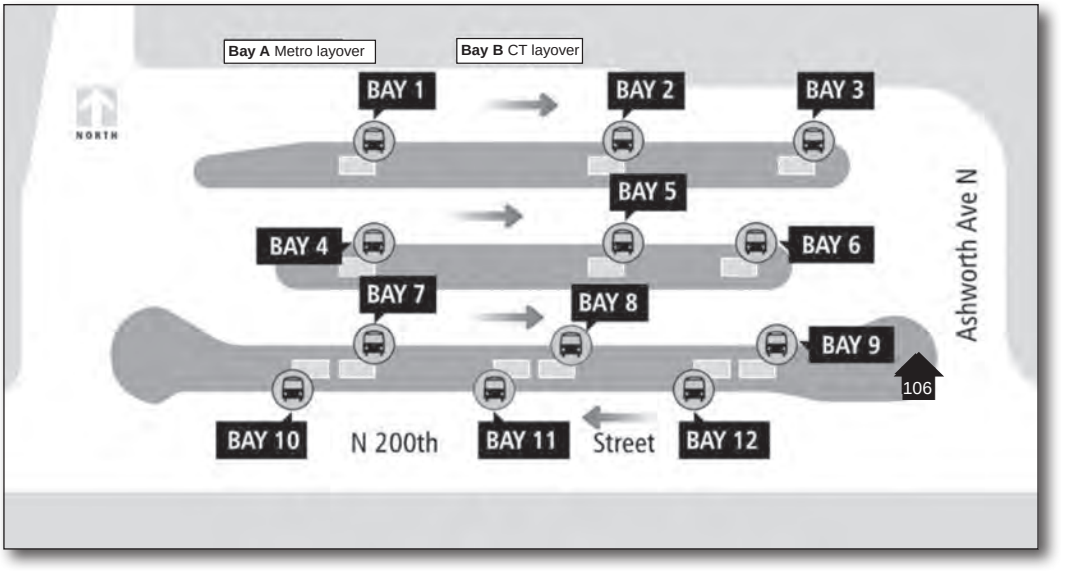


### Bay 1

**301** Seattle CBD
Stop & Layover

### Bay 2

**373** University
Stop & Layover

### Bay 3

**303** S/B Northgate/
First Hill

**E Line** Drop off

### Bay 4

**346** Northgate
Stop & Layover

### Bay 5

**CT Routes** 115, 130

### Bay 6

**331** (E/B) Kenmore

**342 (**E/B) Bellevue/
Renton

### Bay 7

**CT Routes** 101

### Bay 8

**CT Routes**
Drop off zone

### Bay 9

**CT SWIFT** Bus stop

### Bay 10

**E Line** Downtown Seattle

### Bay 11

**E Line** Layover

### Bay 12

**331** (W/B)
Shoreline CC

**303** (W/B)
Shoreline P&R

**342** (W/B)
Shoreline P&R

### Bay A

**Metro Layover**

### Bay B

**CT Layover**

## Bellevue Transit Center

(10850 NE 6 St)

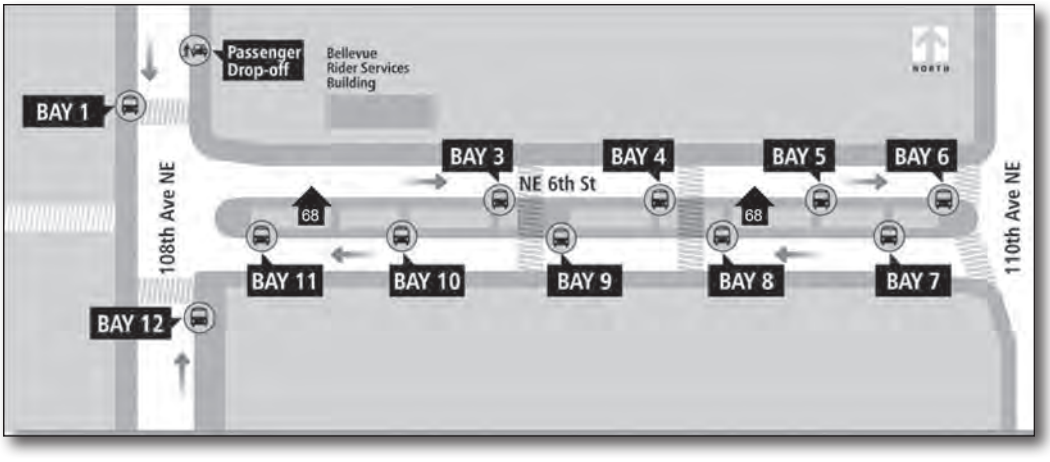


### Bay 1

**226** Drop off
**240** Renton
**241** Eastgate
**246** Eastgate
**249** South Bellevue P&R

### Bay 3

**B Line** Redmond

### Bay 4

**237** Woodinville
**342** Shoreline
**532** Everett
**535** Lynnwood

### Bay 5

**271** Eastgate or Issaquah
**556** Issaquah Highlands

### Bay 6

**560** Westwood Village
**566** Auburn
**567** Kent

### Bay 7

Paratransit
**232** Drop off
**560** 105th Ave/ NE 2nd

### Bay 8

**271** University District
**342** Renton
**532** NE 10 St/ 102 Av NE
**535** NE 10 St/ 102 Av NE
**555** Northgate
**556** U District/ Northgate

### Bay 9

**550** Seattle

### Bay 10

**237** Drop off
**250** Avondale
**250** Drop off

### Bay 11

**226** Eastgate
**232** Redmond or Duvall
**566** Overlake
**567** Overlake

### Bay 12

**246** Clyde Hill
**249** Overlake
**550** NE 12th St/ 110th Ave

## Burien Transit Center

(209 SW 148 St)

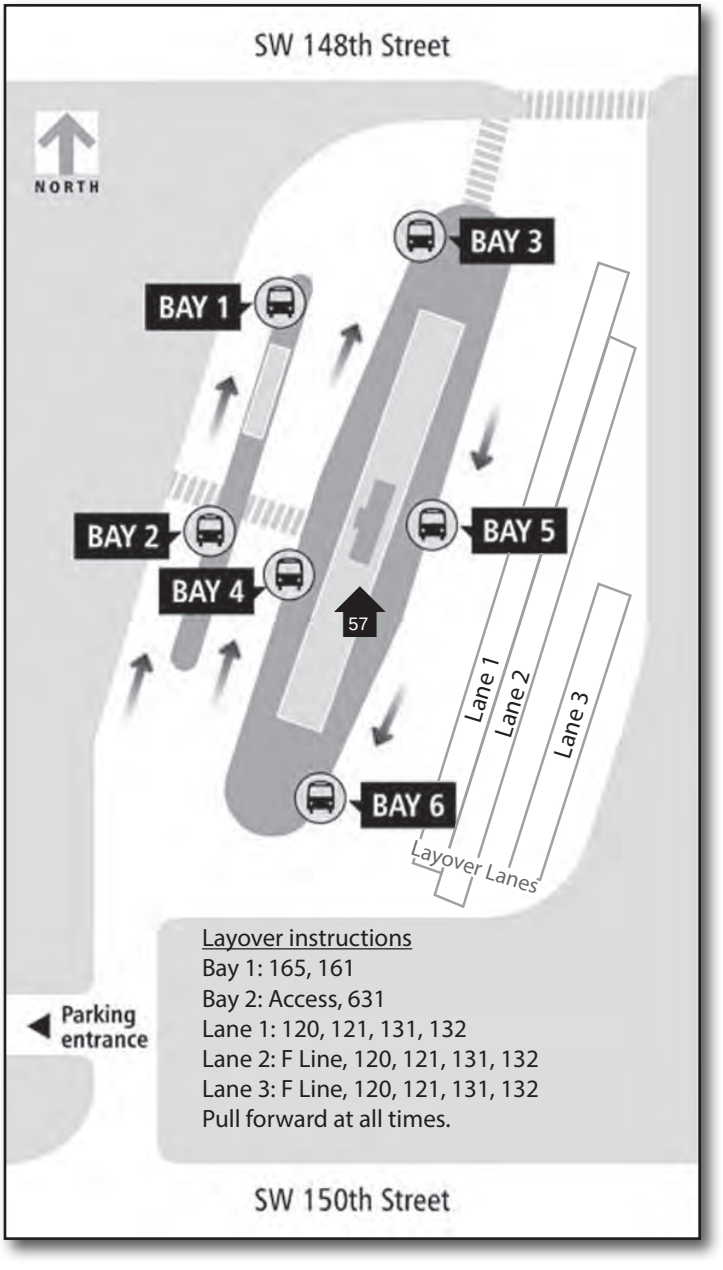


### Bay 1

**165** Drop off/layover
**161** Drop off/layover

### Bay 2

**Access**
**631** Drop off only

### Bay 3

**120** Seattle
**121** Seattle
**122** Seattle
**123** Seattle

### Bay 4

**F Line** Drop off only
**131** Seattle
**132** Seattle
**560** (ST) Westwood Village

### Bay 5

**120** Drop off only
**121** Highline College/ Drop off
**122** Highline College
**131** Drop off only
**132** Drop off only
**165** Kent/Green River College

### Bay 6

**F Line** Southcenter Renton
**123** Gregory Heights
**161** SeaTac/Kent
**560** (ST) Bellevue
**631** Gregory Heights

See the Special Operating Section for further instructions on lane operation in Burien Transit Center.

## Downtown RapidRide Layovers

(S Main St)

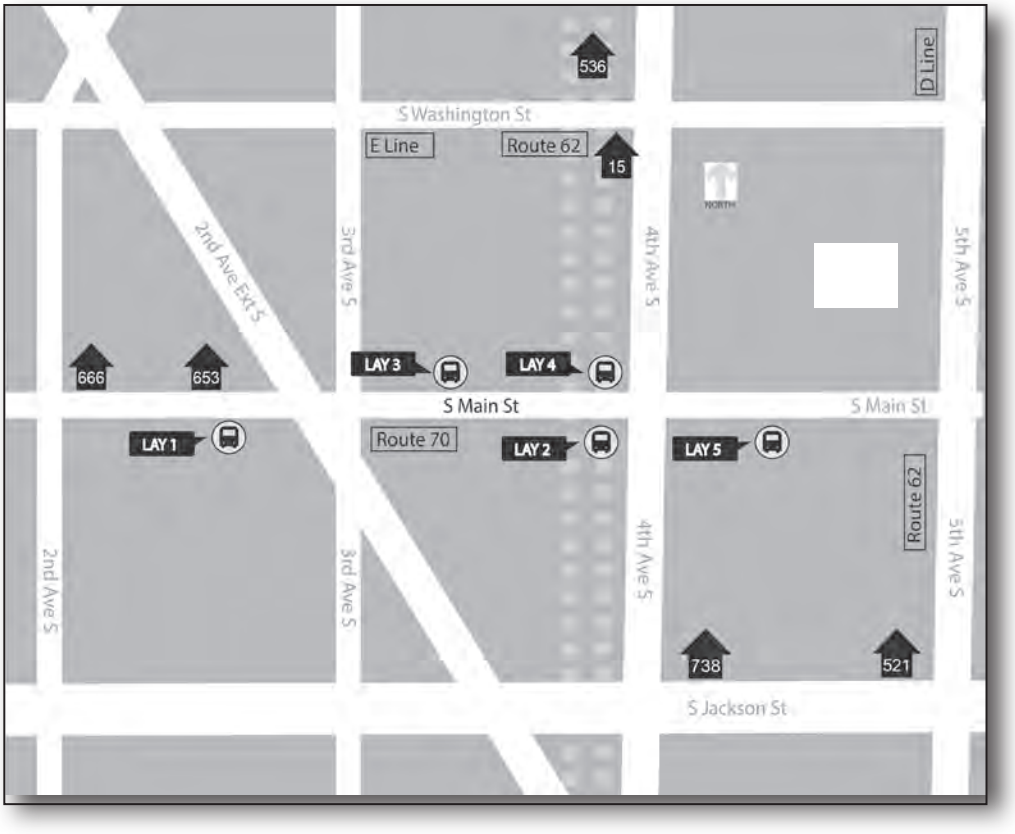


| Lay 1 | Lay 2 | Lay 3 | Lay 4 | Lay 5 |
|---|---|---|---|---|
| **70** U District | **675** Aurora Village | **675** Aurora Village | **675** Aurora Village | **675** Aurora Village |
| | **674** Ballard | **674** Ballard | **674** Ballard | **674** Ballard |
| | **After 9:00 pm** | | | |

## Eastgate Park and Ride

(14200 SE Eastgate Way)

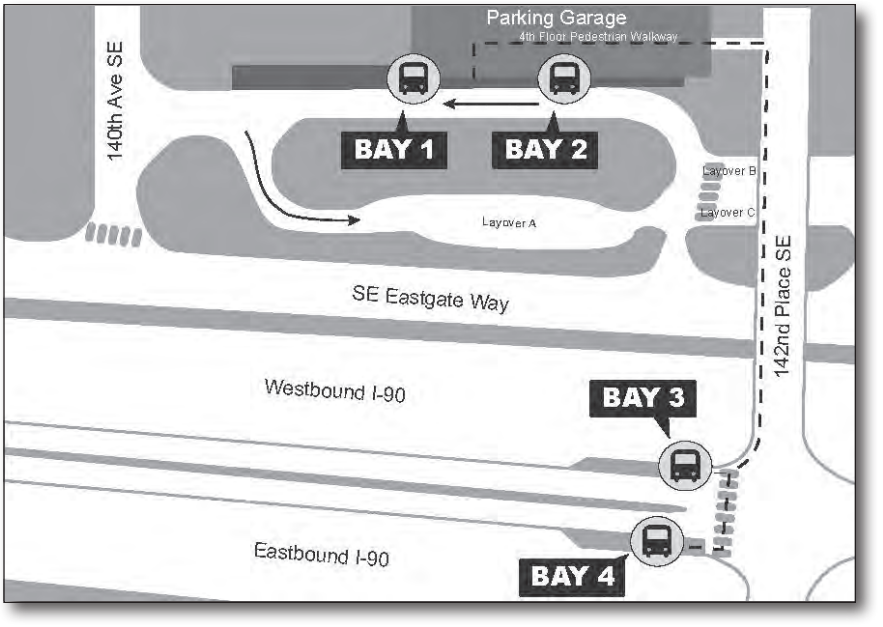


### Bay 1

**212** Seattle
**217** Seattle
**221** (Drop off)
**226** Bellevue
**240** Bellevue
**241** Bellevue
**245** Factoria
**246** to Bellevue
**271** U-District
**989** Factoria

### Bay 2

**212** (Drop off)
**217** Issaquah
**221** Redmond
**226** (Drop off)
**240** Renton
**241** Drop off
**245** Kirkland
**246** (Drop off)
**271** Issaquah
**989** Haller Lake

### Bay 3

**212** Seattle
**216** Seattle
**218** Seattle
**219** Seattle
**554** Seattle
**556** UW/Northgate

### Bay 4

**212** Eastgate P&R
**216** Sammamish/ Redmond
**554** Issaquah Highlands
**556** Issaquah Highlands

## Federal Way Transit Center

(31621 23 Avenue S)

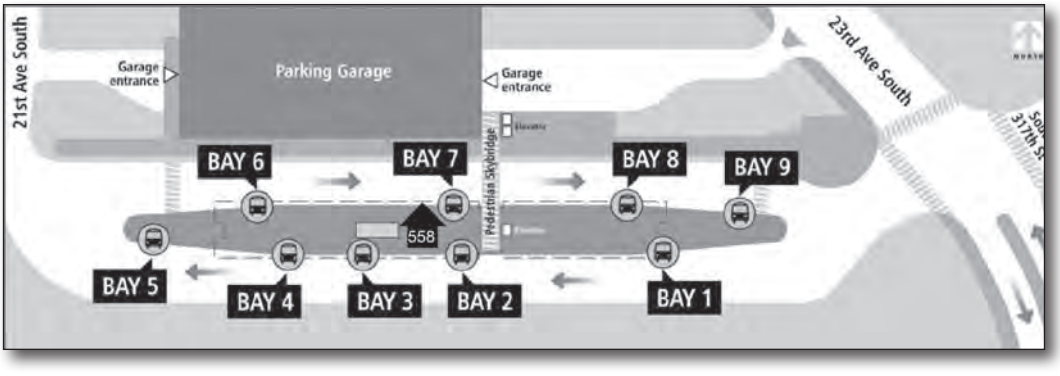


### Bay 1

**A Line** Drop off only
**183** Drop off
**PT 402** Drop off
**PT 500** Drop off
**PT 501** Drop off

### Bay 2

**179** Twin Lakes P&R
**193** Drop off
**197** Twin Lakes P&R
**ST 577** drop off
**ST 578** Auburn/Puyallup

### Bay 3

**181** S 320 St / Twin Lakes P&R
**182** NE Tacoma
**187** S 320 St/Twin Lakes

### Bay 4

**ACCESS** Paratransit

### Bay 5

**PT 402** Meridian
**PT 500** Fife/Downtown Tacoma
**PT 501** Milton/Downtown Tacoma
**ST 574** Tacoma Dome / Lakewood

### Bay 7

**179** Downtown Seattle
**193** First Hill
**ST 577** Downtown Seattle
**ST 578** Downtown Seattle

### Bay 8

**A Line** H 99/Tukwila International Boulevard Station
**181** Auburn/Green River College
**183** Kent
**197** University District
**ST 574** SeaTac Airport

### Bay 9

**901** Mirror Lake
**903** NE Tacoma

## Federal Way/S 320 Street Park and Ride

(32320 23 Ave S)

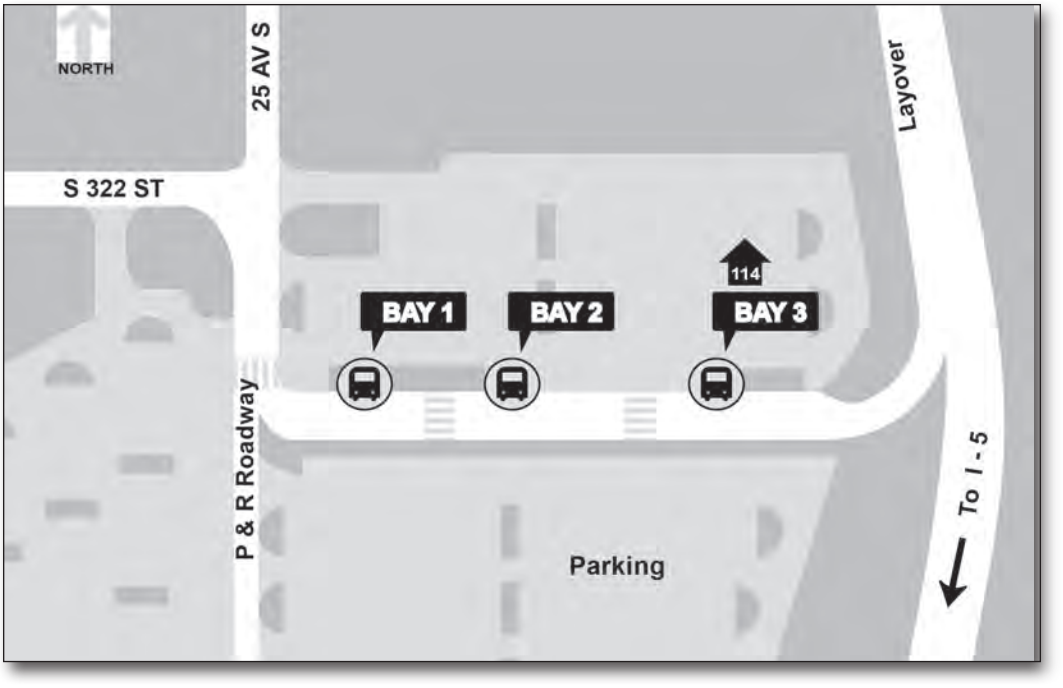


### Bay 1

**177** Seattle
**178** Seattle
**193** First Hill

### Bay 2

**177** from Seattle
(Drop off only)
**178** South Federal Way
**193** from First Hill
(Drop off only)

### Bay 3

## Houghton Park and Ride

(7024 116 Ave NE)




**Bay 1**

**Bay 2**

**245** Kirkland TC

**986** Haller Lake

**Freeway Stops**

**342**

**Eastbound NE 70 Place**

**245** Factoria

## Issaquah Highlands Park and Ride

(1755 Highlands Dr)

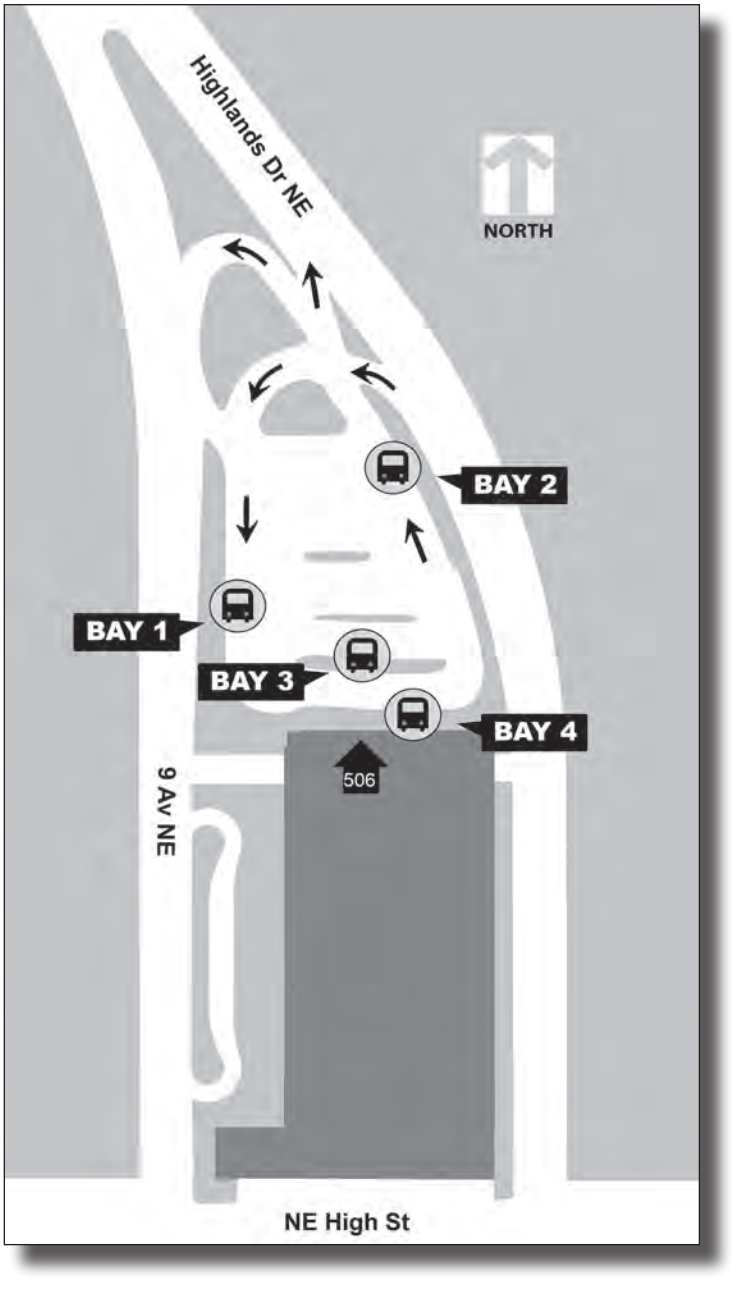


### Bay 1

**200** Downtown Issaquah
**216** Bear Creek
**219** Sammamish
**269** Issaquah
**269** Overlake

### Bay 2

### Bay 3

**554** ST S Sammamish P&R
**556** ST (Drop off only)

### Bay 4

**216** Seattle
**218** Seattle/Drop off
**219** Seattle
**554** ST Seattle
**556** ST University District/ Northgate

## Issaquah Transit Center

(1050 17 Ave NW)

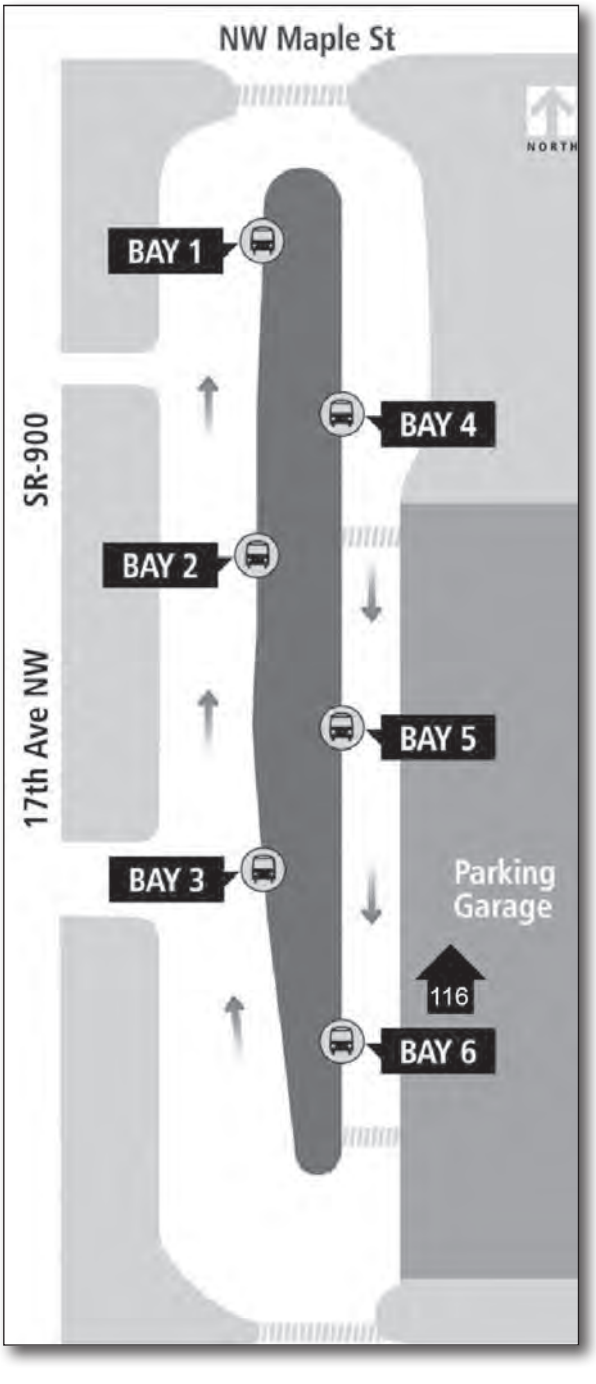


### Bay 1

South Issaquah

**200**

**271**

### Bay 2

Downtown Seattle

**214**

**554**

### Bay 3

Bellevue/U District/ Northgate

**271**

**556**

### Bay 4

South Issaquah

**208**

**214**

### Bay 5

N Issaquah/ Sammamish/Overlake

**200**

**269**

### Bay 6

Issaquah Highlands

**554**

**556**

## Kenmore Park and Ride

(7346 NE Bothell )

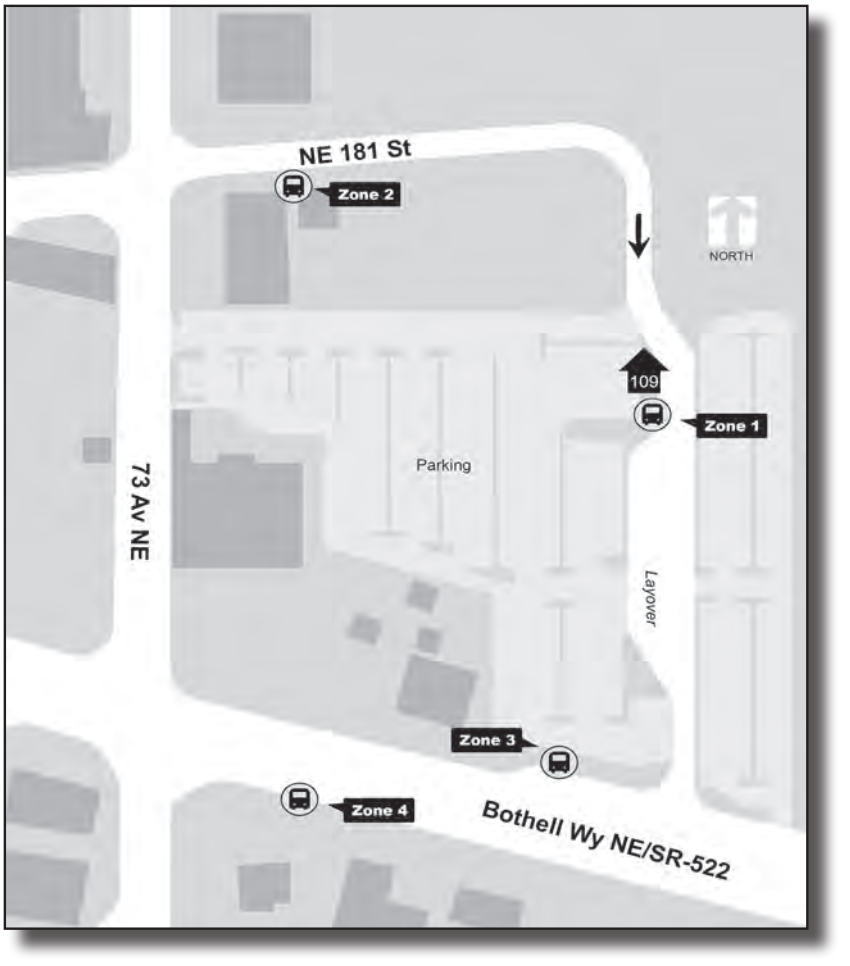


### Zone 1

**225** Drop off only
**309** Drop off only
**312** Drop off only
**331** Drop off only
**372** Drop off only

### Zone 2

**225** Kenmore P&R
**309** Kenmore P&R
**312** Kenmore P&R
**331** Drop off only
**372** Kenmore P&R

### Zone 3

**225** Redmond Tech Station
**309** First Hill
**312** Downtown Seattle
**331** Shoreline CC
**342** Shoreline P&R
**372** University District
**522** Downtown Seattle

### Zone 4

**312** UW Bothell
**342** Renton TC
**372** UW Bothell
**522** Woodinville P&R

## Kent Sounder Station Transit Center

(301 Railroad Av N)

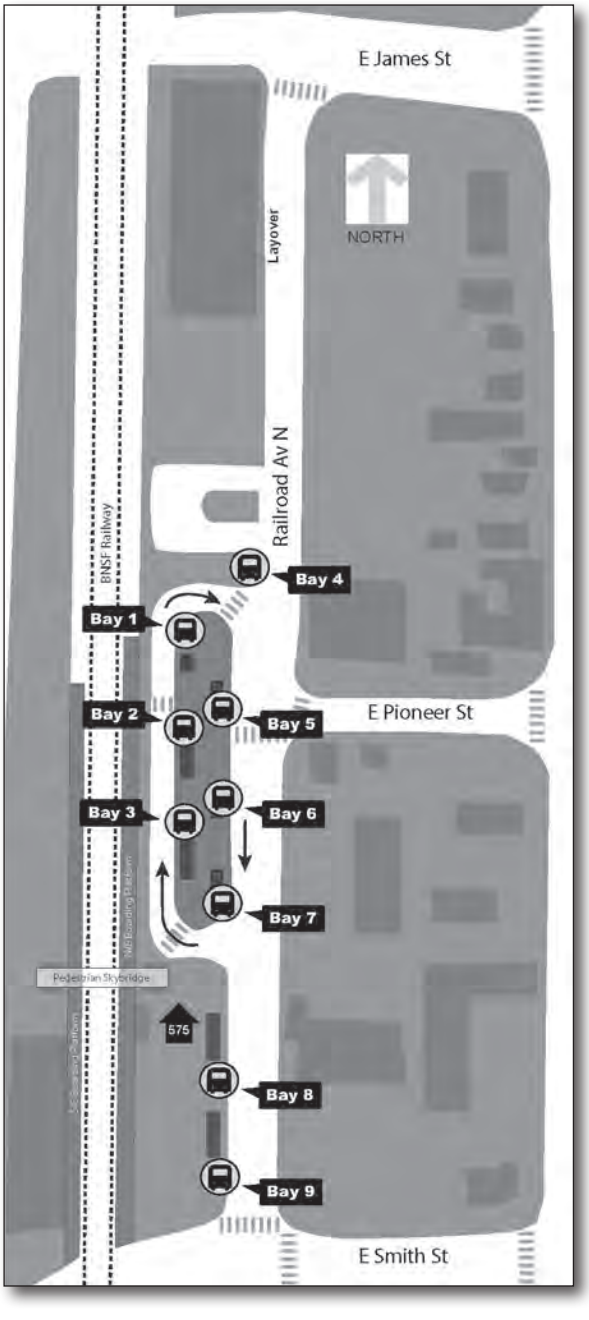


### Bay 1
**160** Auburn

### Bay 2
**153** Renton TC
**161** Burien TC
**165** Green River College

### Bay 3
**160** Renton
**168** Maple Valley
**566** Renton/Bellevue/Redmond Tech Station
**567** Bellevue/Redmond Tech Station

### Bay 4
Access

### Bay 5
**162** Lake Meridian P&R

### Bay 6
**150** Layover

### Bay 7
**150** Layover

### Bay 8
**150** Downtown Seattle
**162** Downton Seattle

### Bay 9
**165** Burien
**183** Federal Way
**566** Auburn Station
**911** West Kent

## Kingsgate Park and Ride and NE 128th St Freeway Stop

(13001 116 Wy NE)

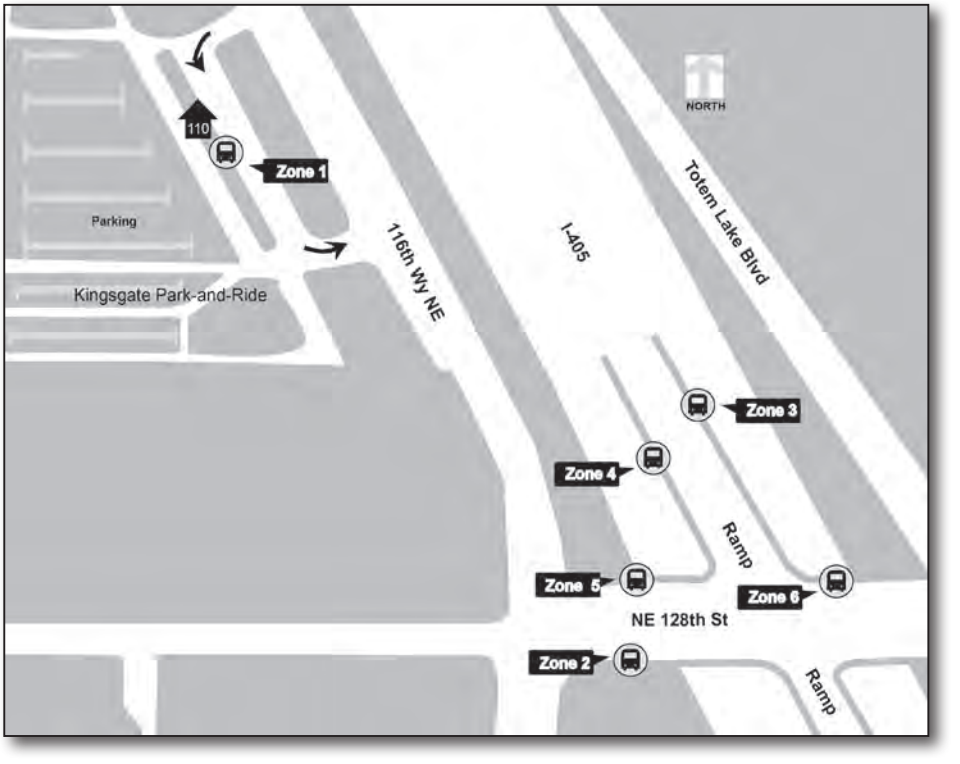


### Zone 1

**225** Kenmore P&R or Redmond Tech Station
**252** Downtown Seattle or Kingsgate
**257** Downtown Seattle or Kingsgate
**930** Redmond

### Zone 2

**225** Redmond Tech Station
**252** Downtown Seattle
**255** Totem Lake TC
**257** Downtown Seattle
**930** Redmond

### Zone 3

**237** Woodinville P&R
**311** Woodinville P&R
**342** Shoreline P&R
**532** Everett/Lynnwood
**535** Lynnwood

### Zone 4

**237** Bellevue TC
**311** Downtown Seattle
**342** Renton TC
**532** Bellevue TC
**535** Bellevue TC

### Zone 5

**225** Kenmore
**252** Kingsgate
**257** Kingsgate
**930** Kingsgate P&R

### Zone 6

**255** University District

## Kirkland Transit Center

(3 St & Park Ln)

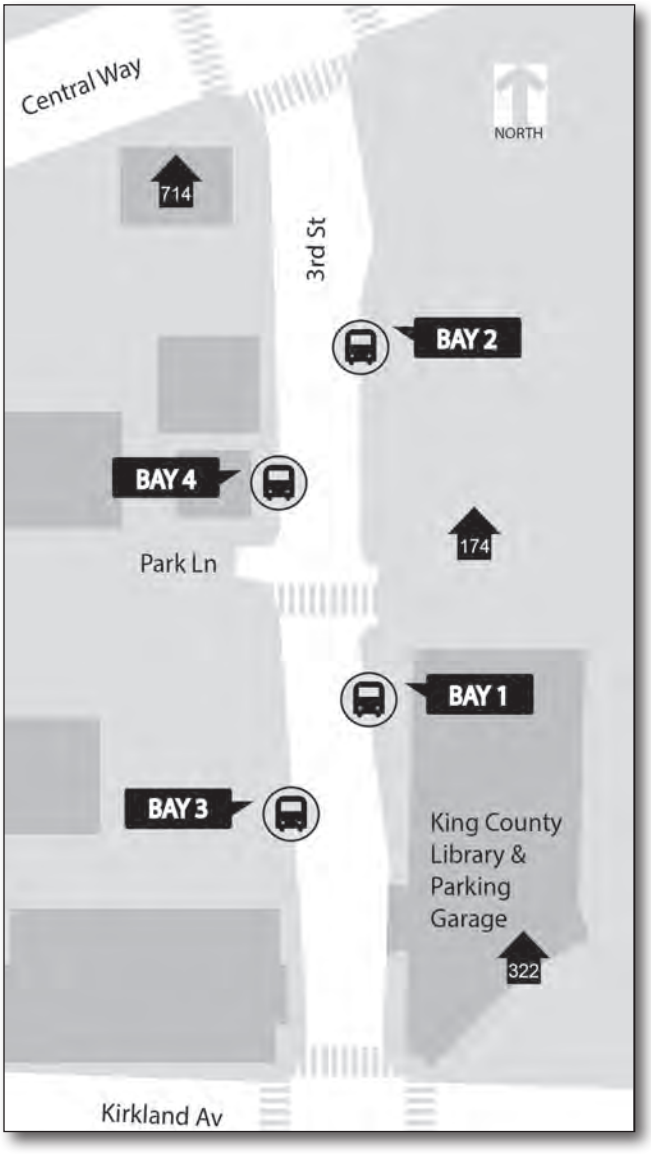


### Bay 1

**230** Drop off only
**231** Drop off only

### Bay 2

**230** North Creek
**231** Woodinville P&R
**250** Avondale
**255** Totem Lake TC

### Bay 3

**250** Bellevue TC
**255** University District

### Bay 4

**239** UW Bothell (also arrives from UW Bothell here)
**245** Factoria (also arrives from Factoria here)

## Mount Baker Transit Center

(2824 Rainier Av South)

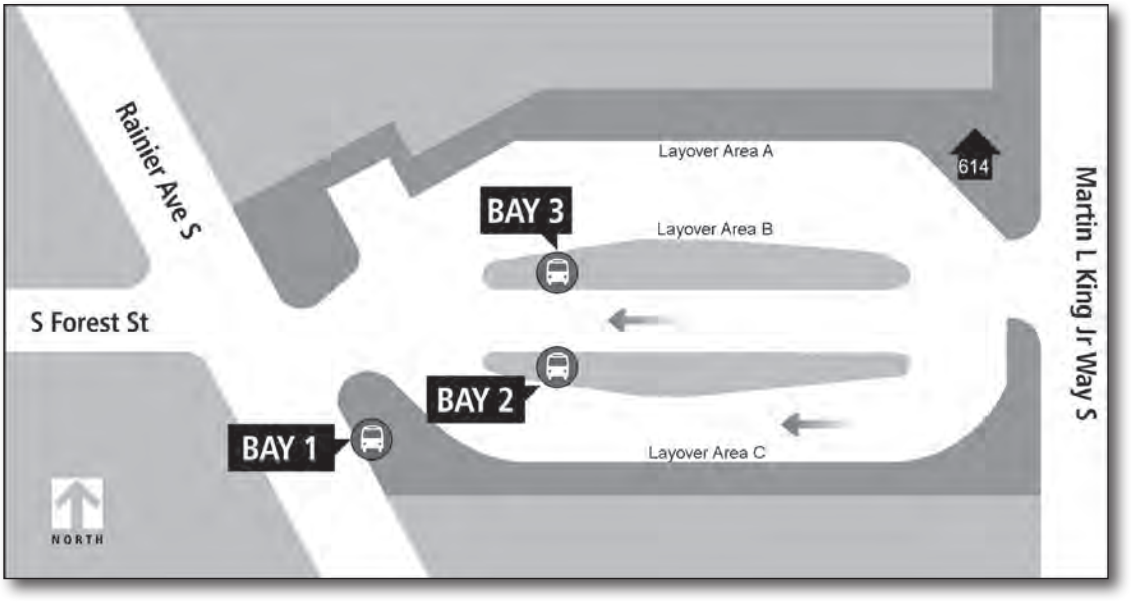


### Bay 1

**7** Downtown Seattle
**9X** Broadway
**106** International District

### Bay 2

**8** Capitol Hill/Seattle Center
**48** U District/Loyal Heights

### Bay 3

**14** Downtown Seattle
**14** Mount Baker

## Northgate Transit Center

(10200 1 Av NE)

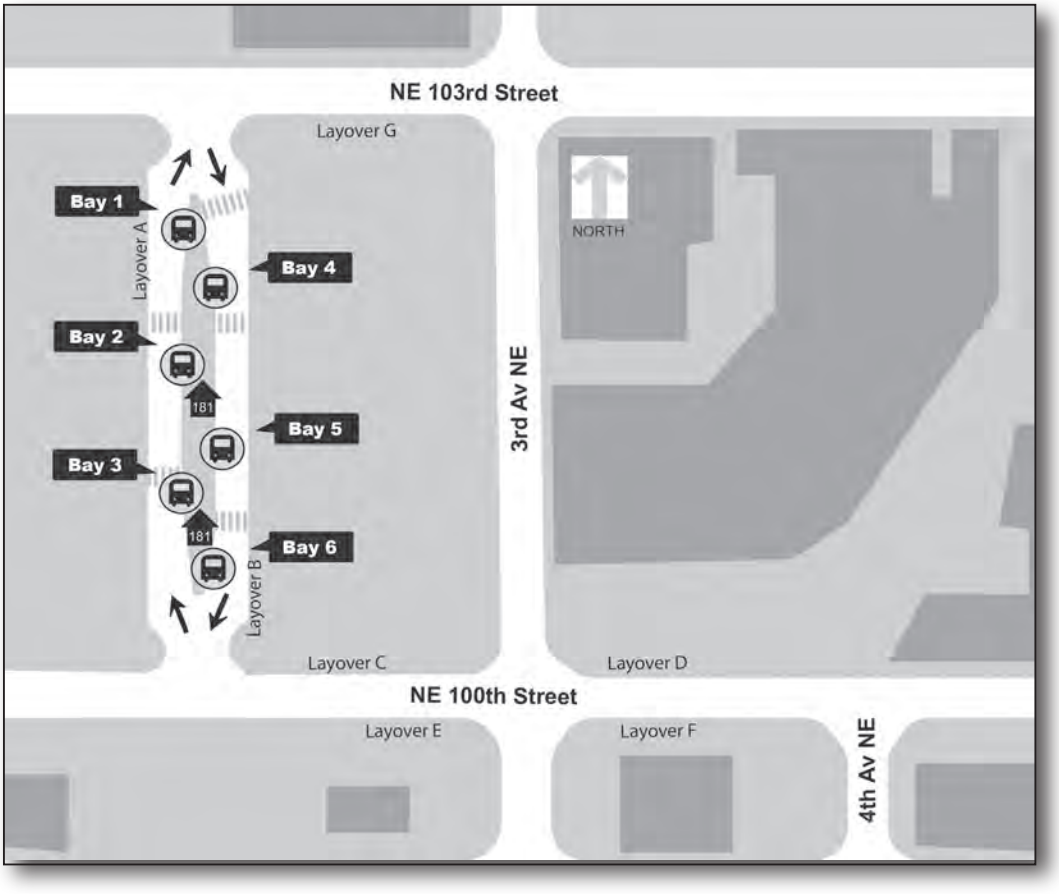


### Bay 1

**67** University District
**75** Lake City/U-District
**555/556 ST** (Drop off only)

### Bay 2

**26X** Drop off only
**41** Lake City
**63** Drop off only
**303** Shoreline P&R

### Bay 3

**345** North Seattle College Shoreline CC
**346** Aurora Village TC
**347** Drop off only
**348** Drop off only

### Bay 4

**345** Drop off only
**346** Drop off only
**347** Mountlake Terrace
**348** Richmond Beach
**555** ST Bellevue TC
**556** ST Issaquah Highlands

### Bay 5

**41** Downtown Seattle
**63** South Lake Union/ First Hill
**67** Drop off only
**75** Drop off only
**303** First Hill

### Bay 6

**26X** Greenlake/ Downtown Seattle
**40** Ballard/ Downtown Seattle

## Olson Place & Myers Way Park and Ride

(15590 NE 36 Street)




### Zone

**60** Capitol Hill/
Westwood Village
**113** Seattle/Shorewood

## Redmond Technology Station

(15590 NE 36 Street)

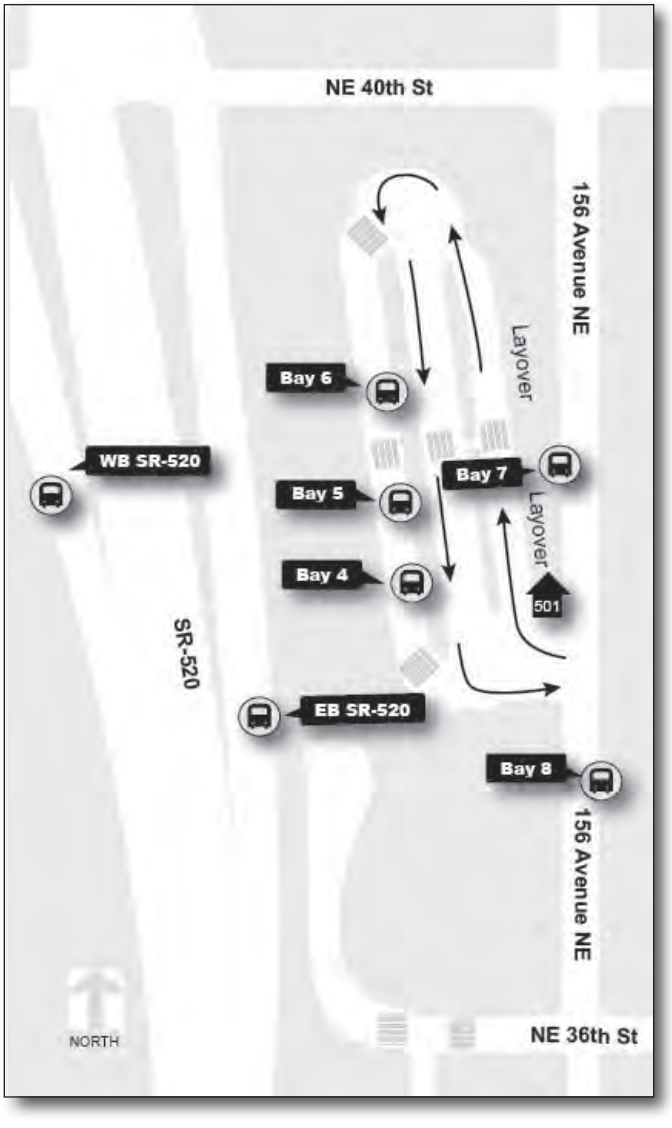


### Bay 4

**225** Kenmore P&R
**225** Drop off
**249** Pick up/Drop off
**545** ST Seattle
**566** ST Auburn Station
**567** ST Kent Station
**982** Haller Lake
**992** Haller Lake

### Bay 5

### Bay 6

**Microsoft Connector**

### Bay 7

**B Line** Bellevue TC
**245** Factoria
**541** ST Overlake
**544** Overlake

### Bay 8

**B Line** Redmond TC
**245** Kirkland TC
**541** ST University District
**544** South Lake Union

### EB SR-520

**232** Redmond/Duvall (two variants)
**268** Bear Creek
**541** ST Overlake
**542** ST Redmond
**545** ST Redmond
**566** ST Drop off
**567** ST Drop off
**982** Drop off only
**992** Drop off only

### WB SR-520

**232** Bellevue
**268** Seattle
**541** University District
**542** Green Lake/U.District
**545** Seattle
**566** Auburn/Kent Station
**567** Kent Station

## Redmond Transit Center

(16160 NE 83 Street)

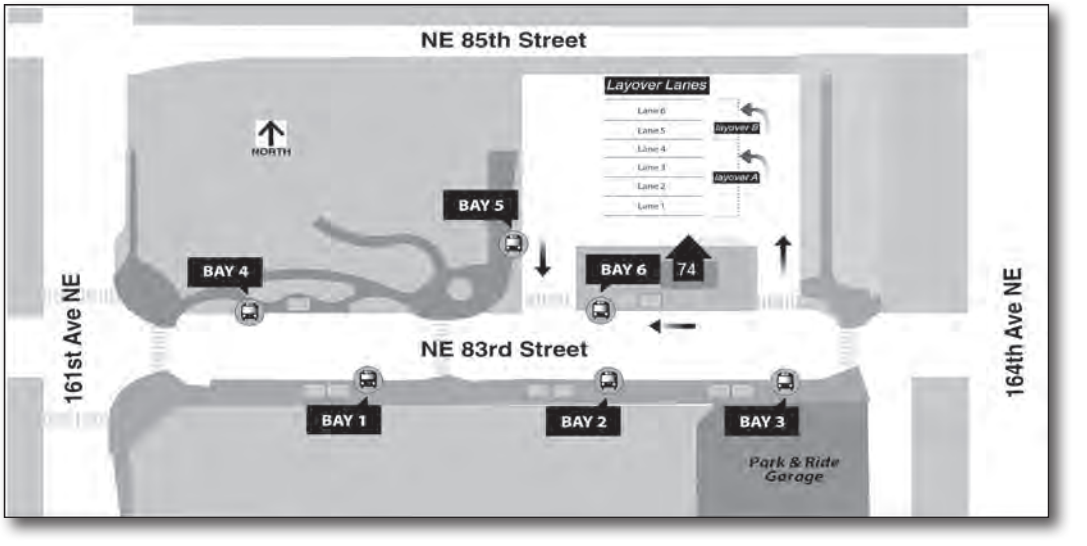


### Bay 1

**B Line** (Drop off)
**221** Drop off
**542** Drop off
**931** Drop off/Layover

### Bay 2

**232** Duvall
**250** Avondale
**930** Town Center

### Bay 3

**545** Bear Creek P&R

### Bay 4

**B Line** Bellevue TC
**221** Eastgate P&R
**250** Bellevue TC
**930** Kingsgate P&R

### Bay 5

**221** Education Hill
**224** Duvall
**542** U-District
**931** UW Bothell/Cascadia

### Bay 6

**232** Bellevue TC
**545** Downtown Seattle

## Renton Transit Center

(S 2nd St & Burnett Ave S)

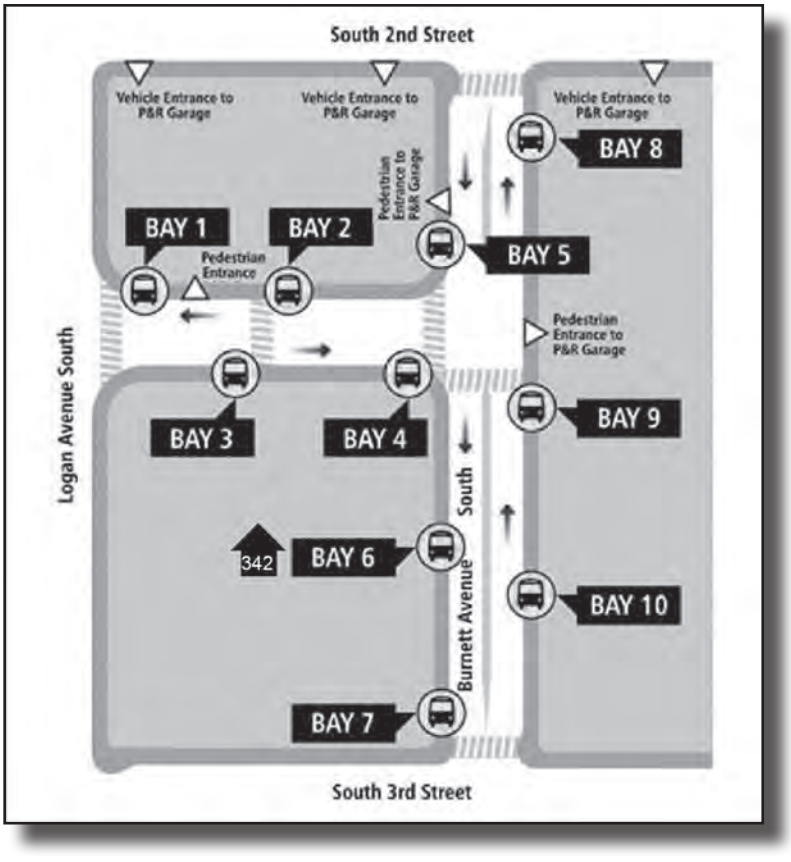


### Bay 5
**101** Downtown Seattle

### Bay 6
**101** South Renton P&R
**105** Renton Highlands

### Bay 7
**153** Kent
**342** Bellevue, Aurora Village, Shoreline P&R
**907** Black Diamond

### Bay 8
**160** Kent

### Bay 9
**106** Rainier Beach, Downtown Seattle

### Bay 10
**107** Drop off

### Bay 1
**167** S Renton P&R
**560** ST Bellevue
**566** ST Bellevue

### Bay 2
**F Line** Renton
**107** Rainier Beach
**143** Downtown Seattle
**148** Drop off only
**342** Drop off only

### Bay 3
**F Line** Burien
**167** University District
**240** drop off only

### Bay 4
**107** Drop off only
**143** Maple Valley/Black Diamond
**148** Fairwood
**240** Bellevue
**560** ST Burien/Westwood Village
**566** ST Kent Station/Auburn Station

## Shoreline Park and Ride

(18821 Aurora Ave N)

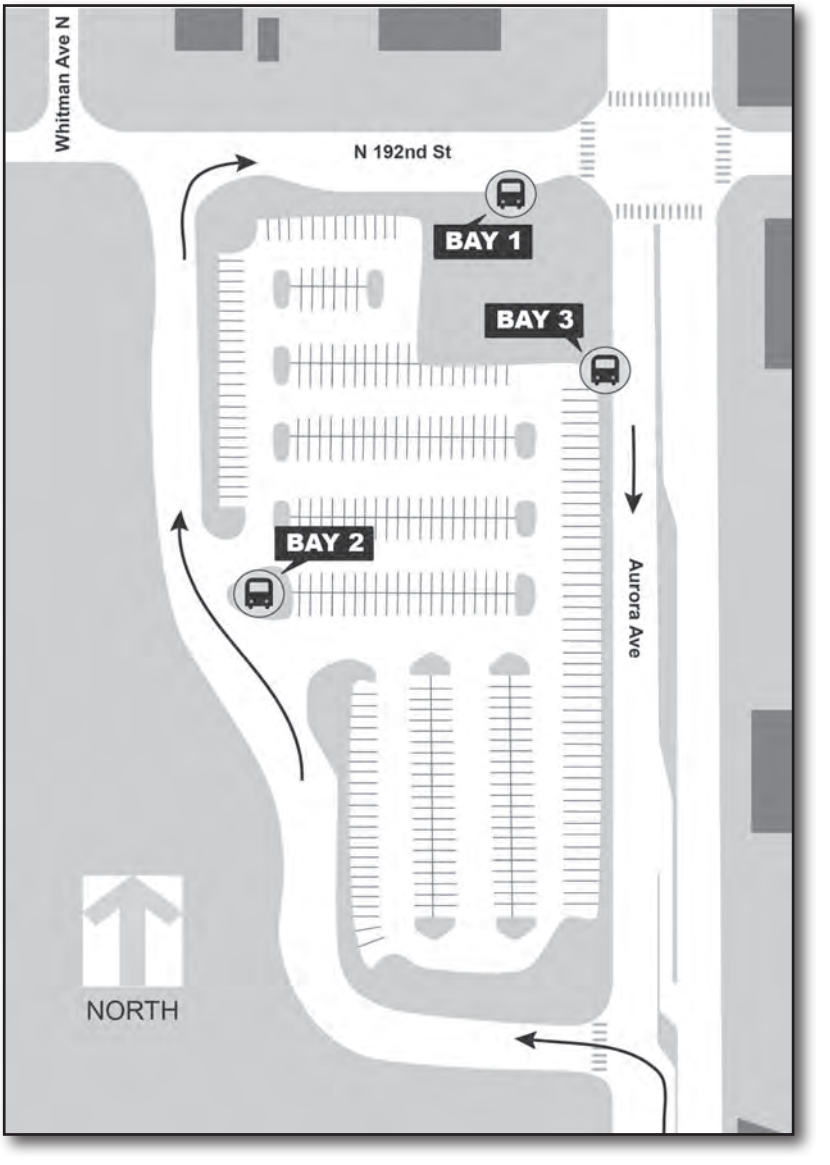


### Bay 1

**342** Renton TC

### Bay 2

**301** Aurora Village
**303** First Hill
**373** Aurora Village

### Bay 3

**301** Downtown Seattle
**303** Shoreline P&R
**342** Shoreline P&R
**373** University District
**E Line** Downtown Seattle

## South Renton Park and Ride

(S Grady Way & Shattuck Ave. S)

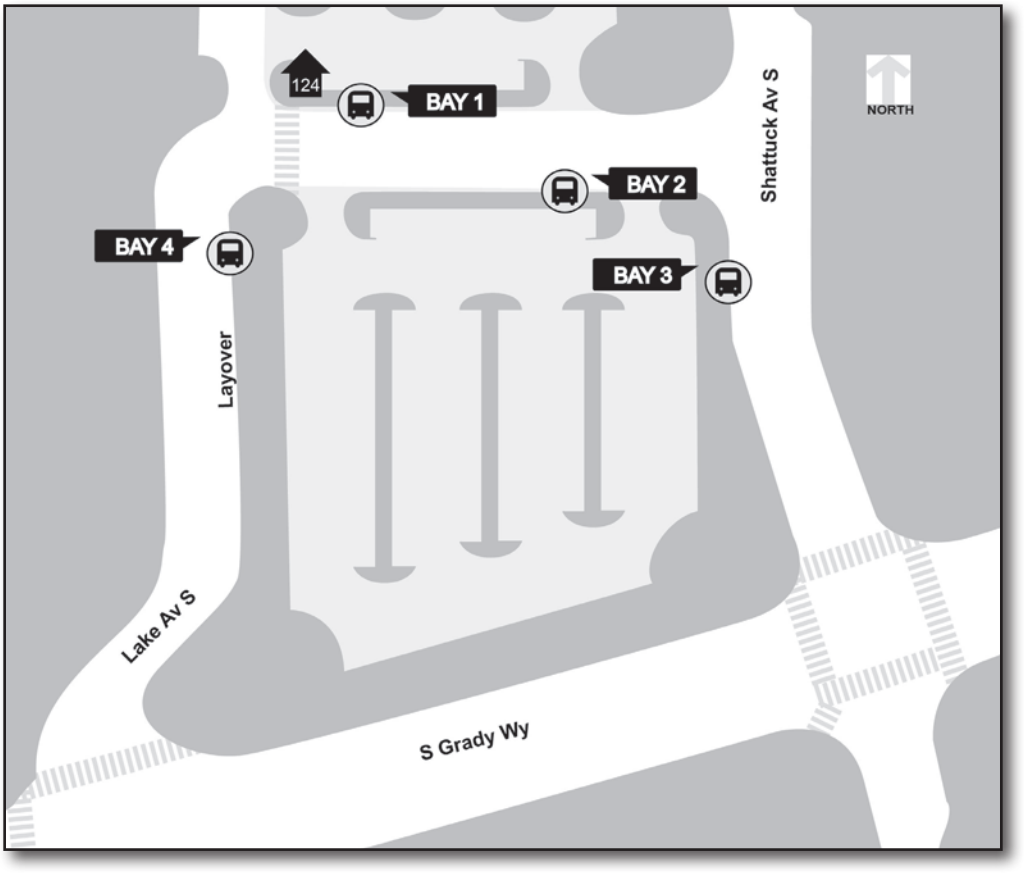


### Bay 1 (Westbound)

**102** Fairwood
**148** Fairwood
**153** Kent Transit Center
**167** Drop off only
**160** Auburn Station

### Bay 2 (Eastbound)

**101** Downtown Seattle
**102** Downtown Seattle
**148** Renton TC
**167** Bellevue/ University District
**160** Renton TC

### Bay 3 (Southbound)

**153** RentonTC

### Bay 4 (Northbound)

**101** Drop off only

## South Sammamish Park and Ride

(3015 228 Avenue SE)

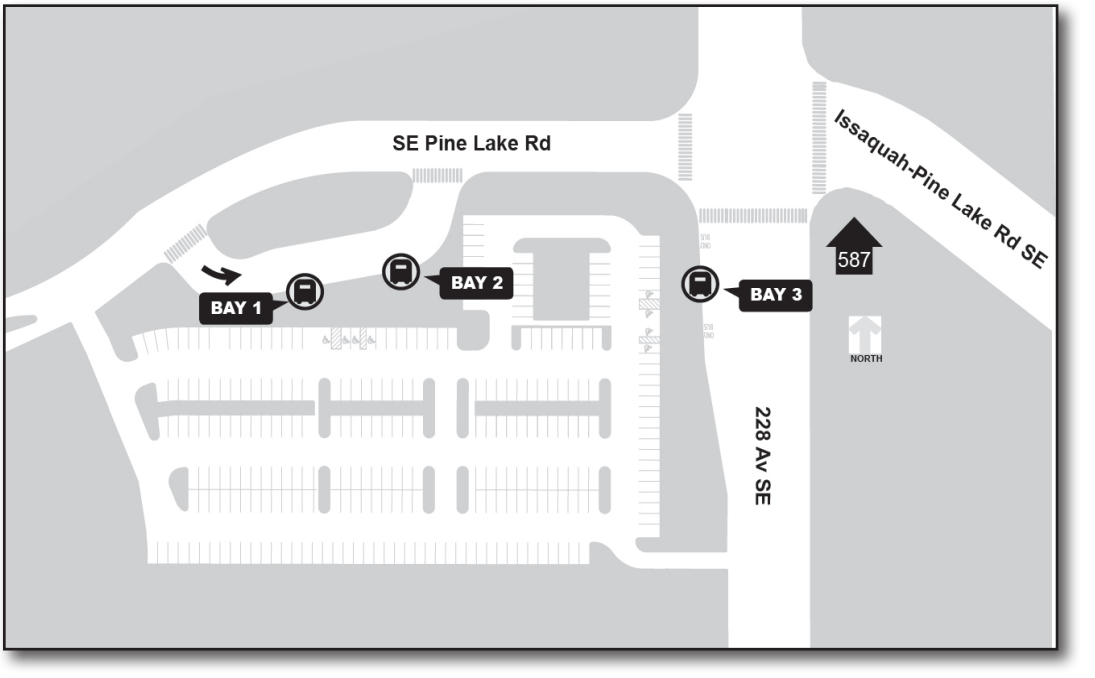


### Bay 1

**216** Seattle, Bear Creek P&R

**219** Seattle, Redmond TC

**269** Issaquah TC, Overlake P&R

**554** Seattle, Issaquah Highland TC, Redmond

### Bay 2

### Bay 3

## Totem Lake Transit Center

(12039 NE 128 St)

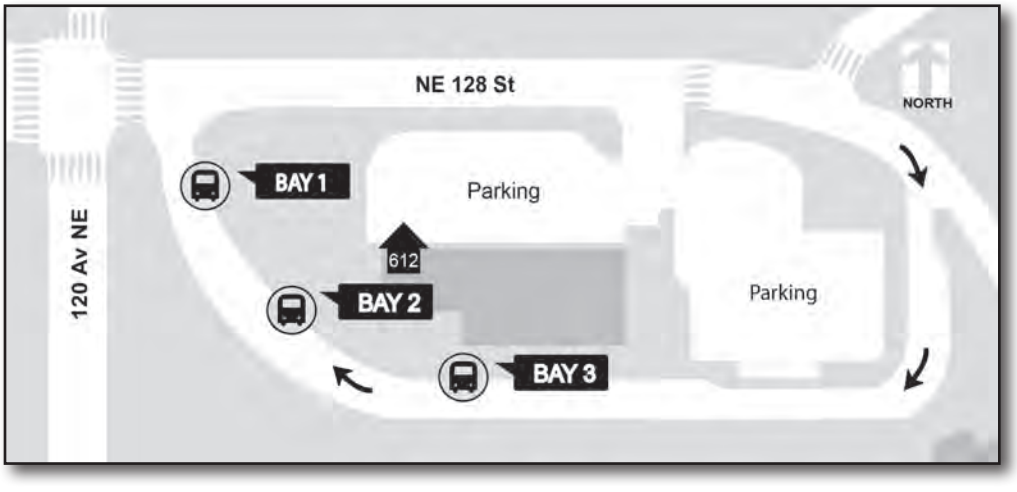


### Bay 1

**225** Kenmore P&R
**239** UW Bothell
**930** Kingsgate P&R

### Bay 2

**225** Redmond Tech Station
**239** Kirkland TC
**255** University District
**930** Redmond Town Center

### Bay 3

**252** Seattle
**255** Drop off/Layover
**893** Lake Washington HS

## Tukwila Link International Boulevard Station

(3651 Southcenter Blvd)

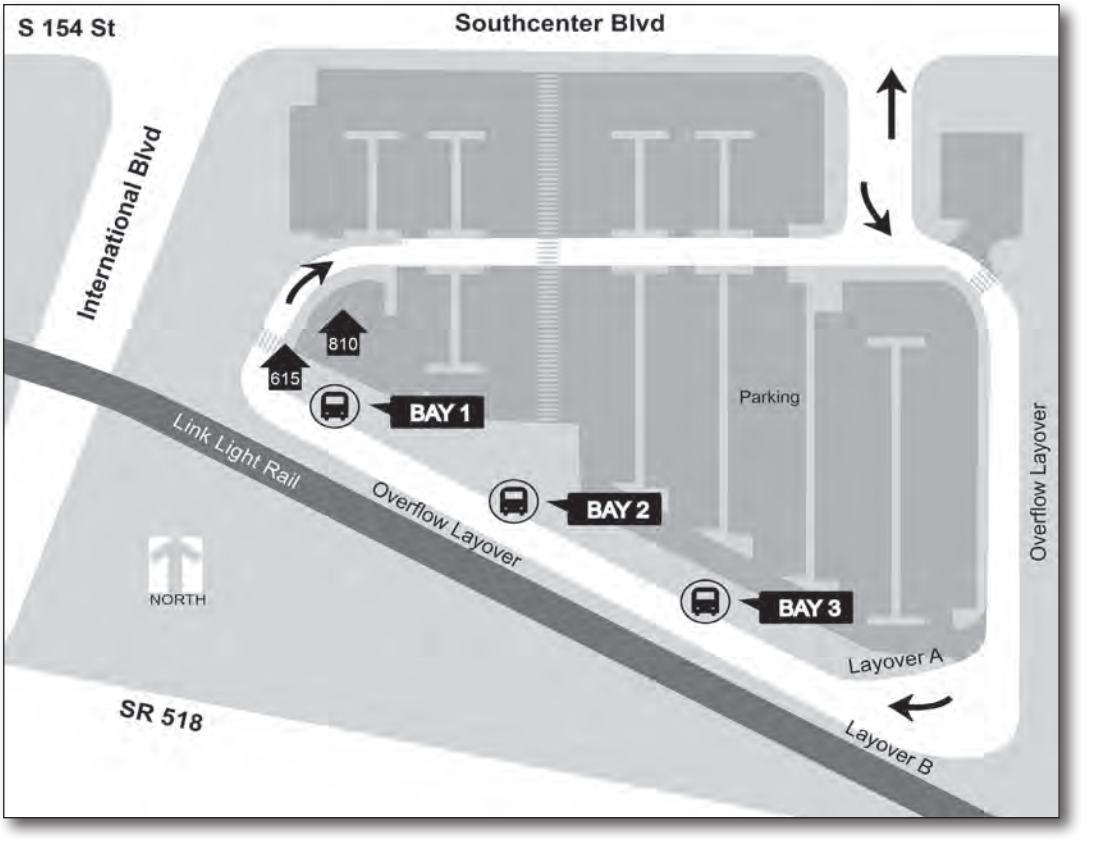


### Bay 1

**A Line** Federal Way TC (Plus Drop off/ Layover)

### Bay 2

**A Line** Drop off only between 7:00 p.m. and 6:00 a.m.
**F Line** Renton
**124** Drop off
**128** Southcenter

### Bay 3

**F Line** Burien
**124** Seattle
**128** West Seattle

## Tukwila Transit Center

(Andover Park W & Baker Blvd)




### Bay 1

**128** Drop off
**150** Kent Station
**156** Highline College
**906** Fairwood

### Bay 2

**F Line** Renton

### Bay 3

**F Line** Burien TC

### Bay 4

**150** Seattle
**128** Admiral District

## Tukwila Sounder Station

(7301 Longacres Way, Tukwila)

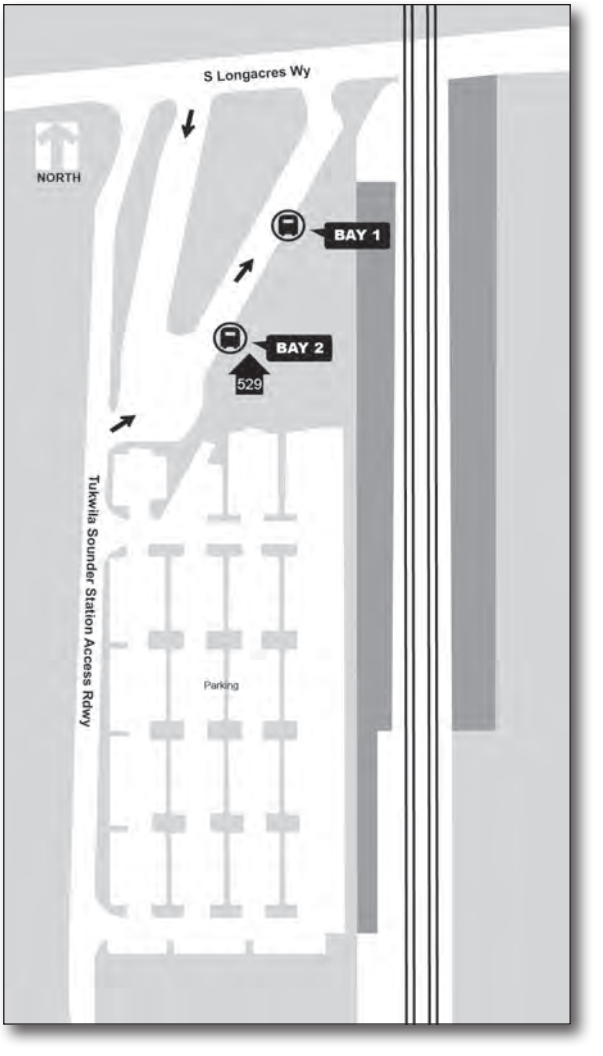


### Bay 1

**F Line** Burien
**154** Federal Center South
**906** Fairwood/Drop off

### Bay 2

**F Line** Renton
**154** Drop off

## University District

(NE Campus Parkway)

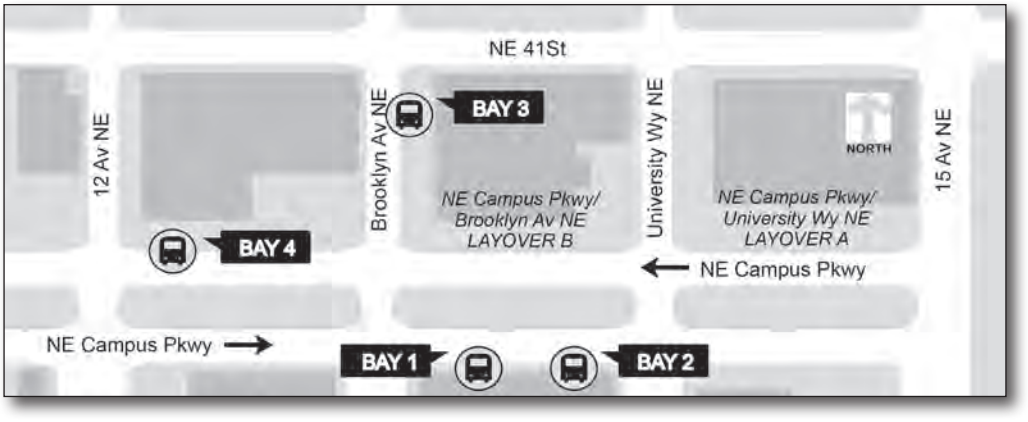


### Bay 1

**49** U District
**70** U District

### Bay 2

**31** Drop off only
**32** Drop off only
**65** U Village/Lake City
**75** U Village/Lake City/ Northgate
**372** Lake City/UW Bothell

### Bay 3

**67** Northgate

### Bay 4

**31** Fremont/Magnolia
**32** Fremont/Seattle Center
**49** Capitol Hill/ Downtown Seattle
**70** Eastlake/ Downtown Seattle

### NE Campus Pkwy/ Brooklyn Ave NE Layover B

**372** Overflow

### NE Campus Pkwy/ University Way NE Layover A

**372** Drop off only

### Rear of Bay 4

P.M. Overflow Layover

## University of Washington

(1410 NE Campus Parkway)

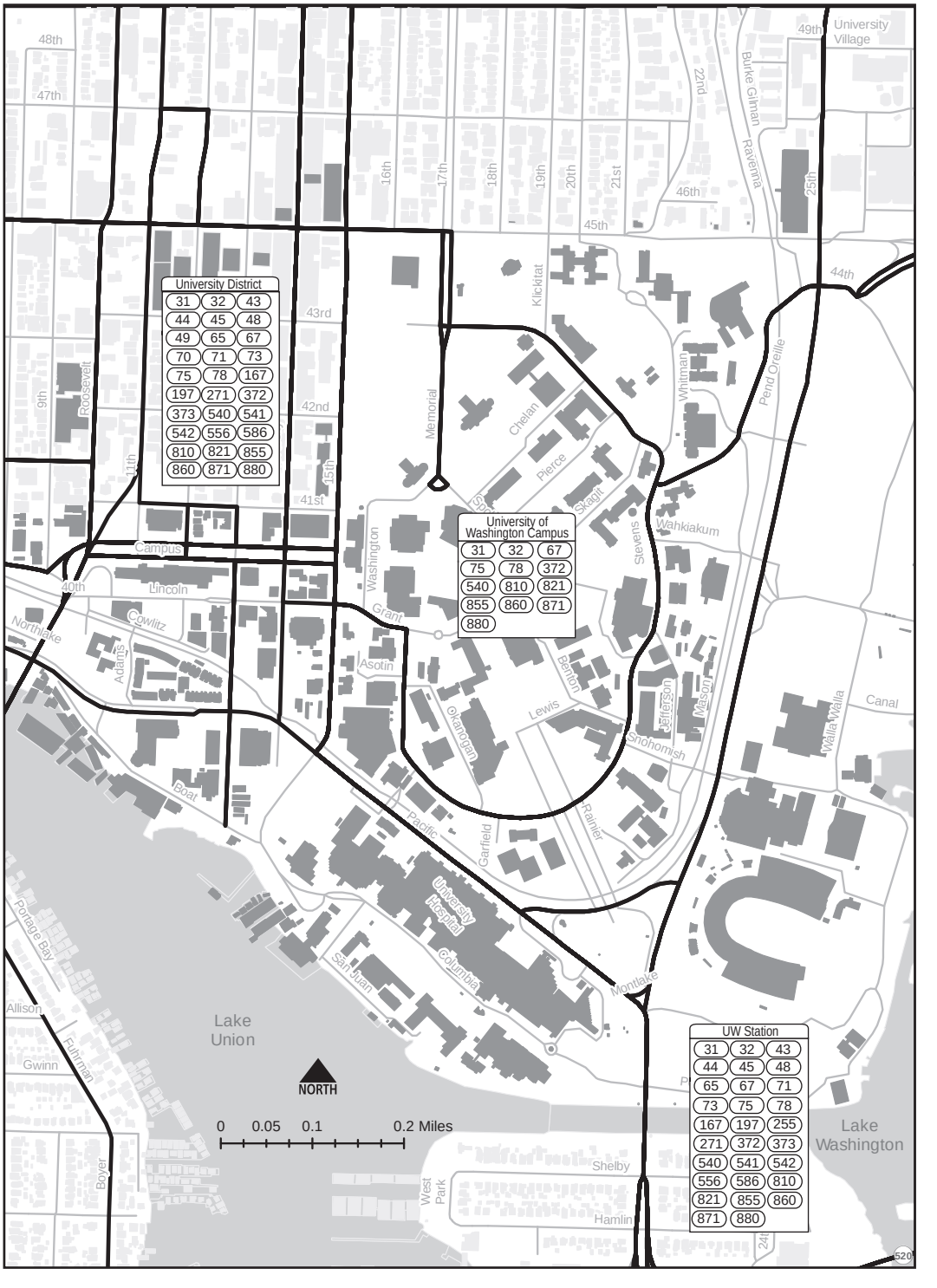

## UW Station

(3720 Montlake Blvd NE)

### Bay 1

**43** Downtown Seattle
**48** Mount Baker
**167** Renton
**271** Bellevue/Issaquah
**541** Overlake
**542** Redmond
**556** Issaquah
**586** Tacoma

### Bay 2

**43** U District
**44** Ballard
**45** Loyal Heights
**48** U District
**71** Wedgwood
**73** Jackson Park
**167** U District
**271** U District
**373** Aurora Village
**541** U District
**542** Green Lake P&R
**556** Northgate

### Bay 3

**44** Ballard
**45** Loyal Heights
**71** Wedgwood
**73** Jackson Park
**255** Totem Lake
**373** Aurora Village

### Bay 4

**255** U District
**541** U District
**542** U District

### Bay 5

**65** Jackson Park
**67** Drop off only
**78** Laurelhurst

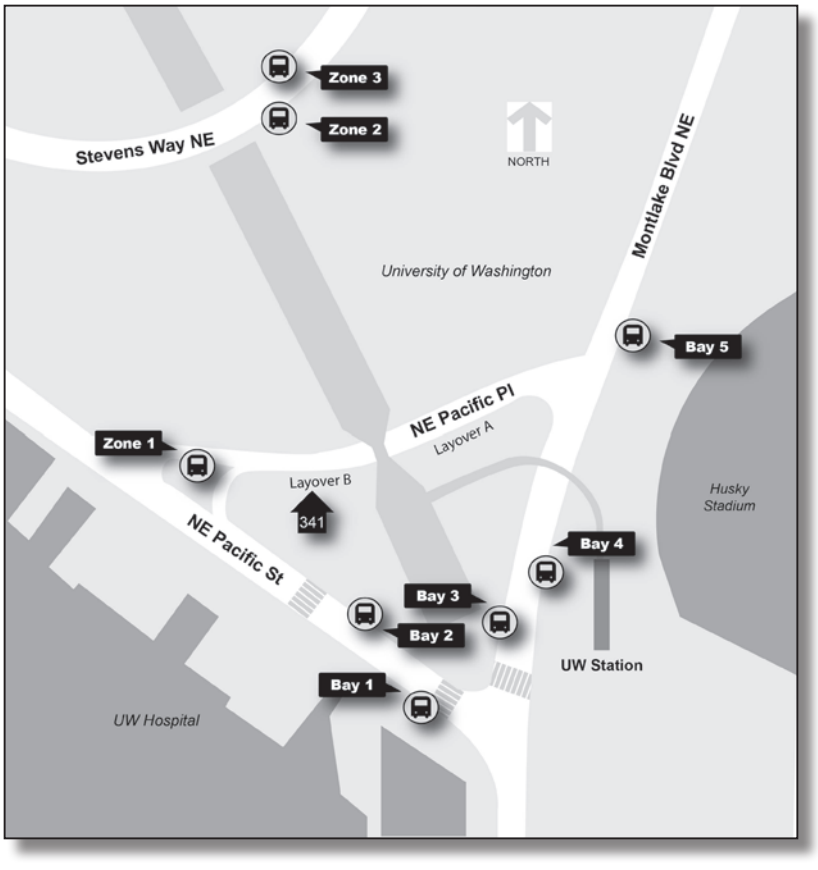


### Zone 1

**65** Jackson Park
**67** Drop off only
**78** Laurelhurst

### Zone 2

**31** Drop off only
**32** Drop off only
**75** Northgate
**372** Lake City/UW Bothell

### Zone 3

**31** Magnolia
**32** Seattle Center
**65** Drop off only
**67** Northgate
**75** Drop off only
**78** UW Station
**372** U District
**CT** Snohomish County

### Layover

**A** Route 45
**B** Route 44

## Westwood Village Transfer Points

(2600 SW Barton Street)




### Bay 1

**C Line** Downtown Seattle
**21** Downtown Seattle

### Bay 2

**22** West Seattle Jct
**120** Downtown Seattle
**560** Drop off only

### Bay 3

**120** Burien

### Bay 4

**22** Shorewood/Arbor Heights
**60** First Hill/Capitol Hill
**125** South Seattle College/
Downtown Seattle
**560** Burien/SeaTac/Renton/Bellevue

## White Center Transfer Points

(SW Roxbury Street)

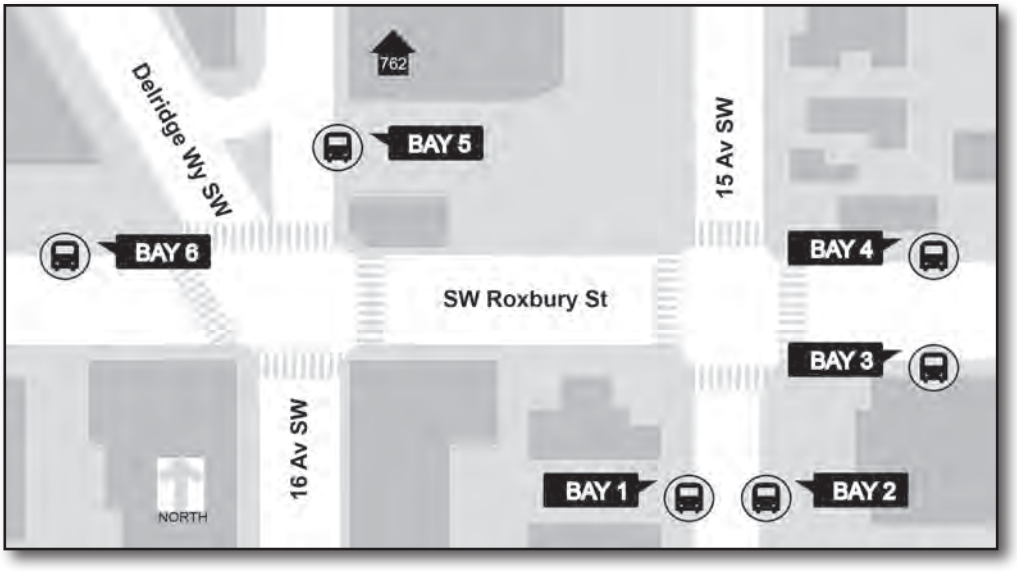


### Bay 1

**120** Burien via Ambaum

### Bay 2

**120** Downtown via Delridge

### Bay 3

**60** First Hill/Capitol Hill
**113** Downtown
via E. Marginal Way
**128** Southcenter

### Bay 4

**60** Westwood Village
**113** Shorewood
**128** Alaska Junction
via South Seattle College

### Bay 5

**128** Alaska Junction
via South Seattle College

### Bay 6

**113** Shorewood
**120** Downtown via Delridge

## Atlantic Base Yard

(1500 6th Ave S, 98134)

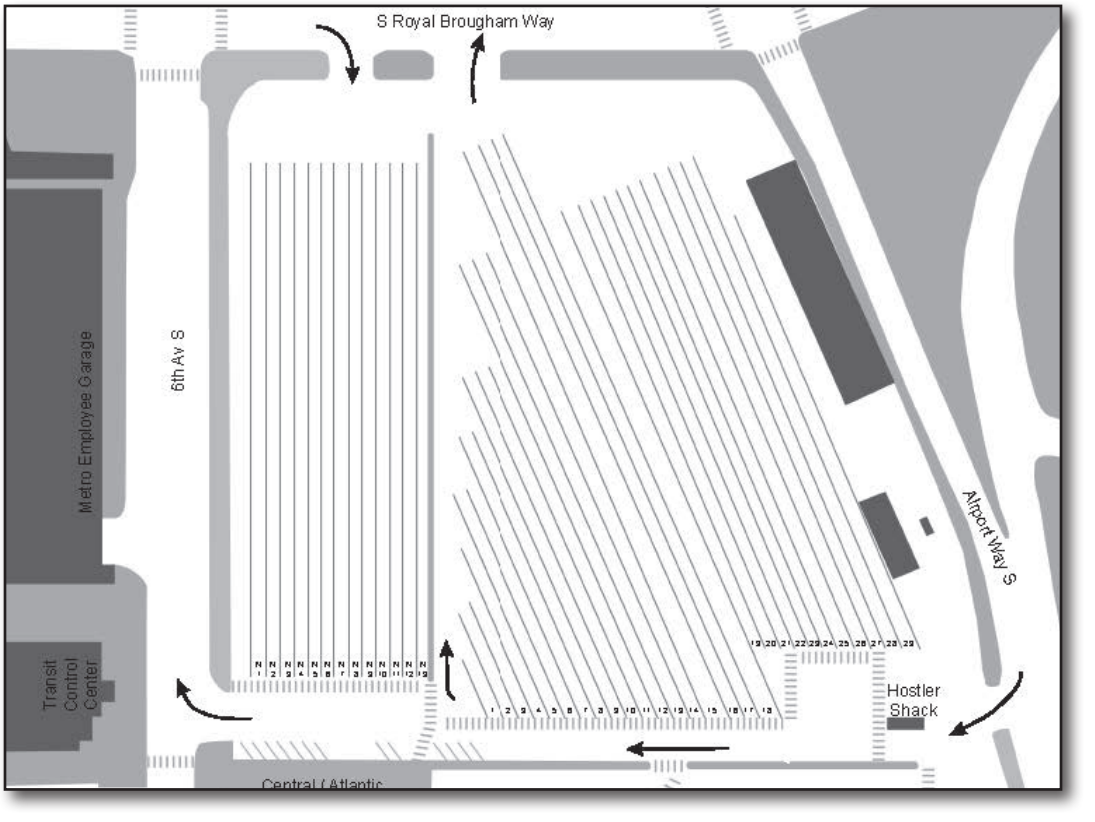

## Bellevue Base yard

(1790 124th Ave NE, 98005)

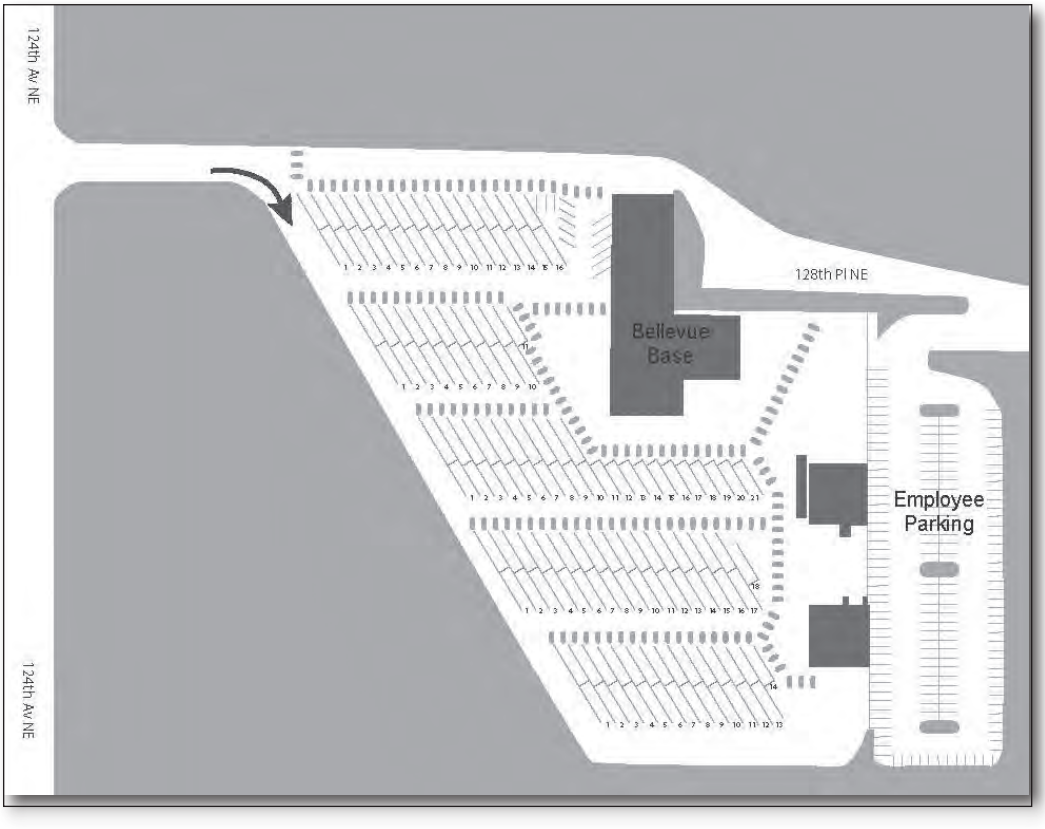

## Central Base Yard

(1500 6th Ave S)

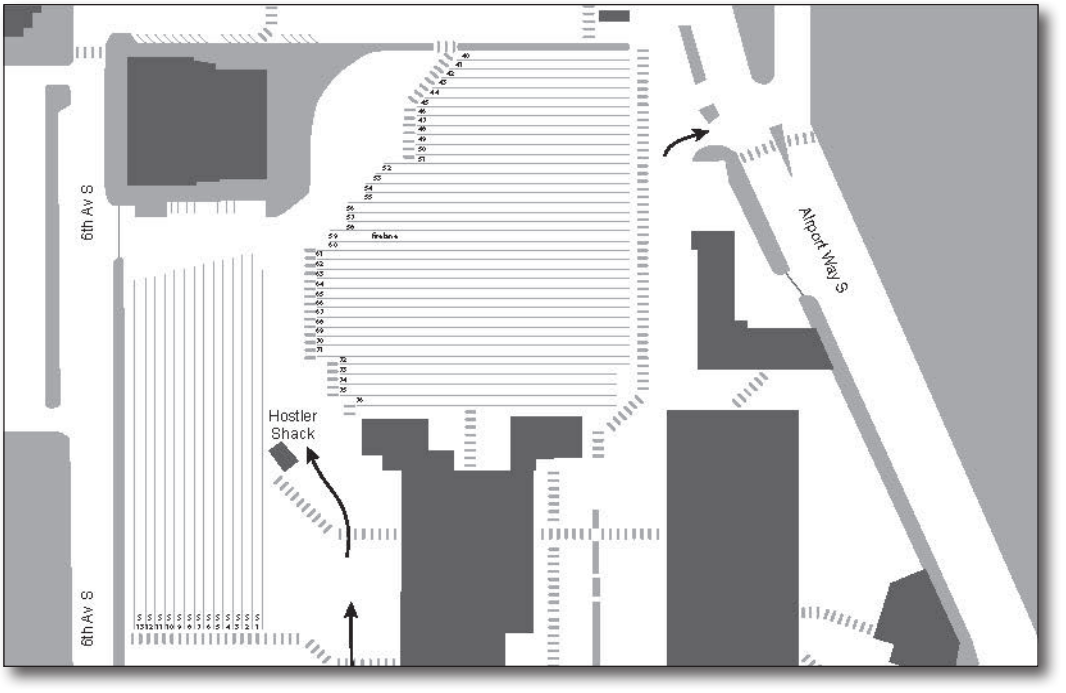

## East Base Yard

(1975 124th ave NE)

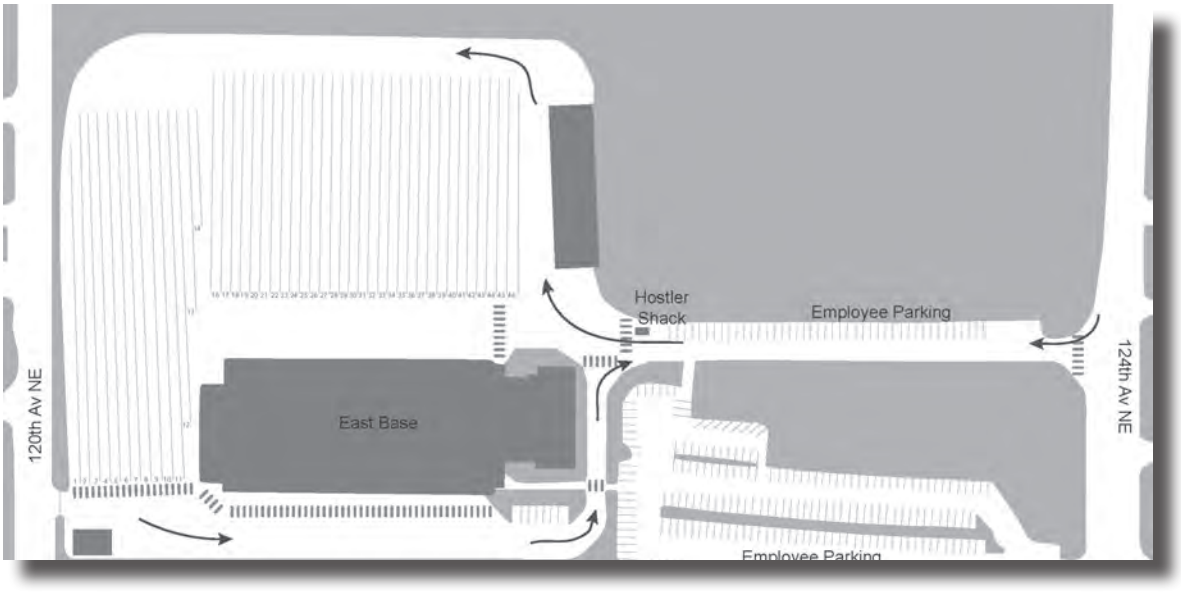

## North Base Yard

(2160 N 163rd st, 98133)

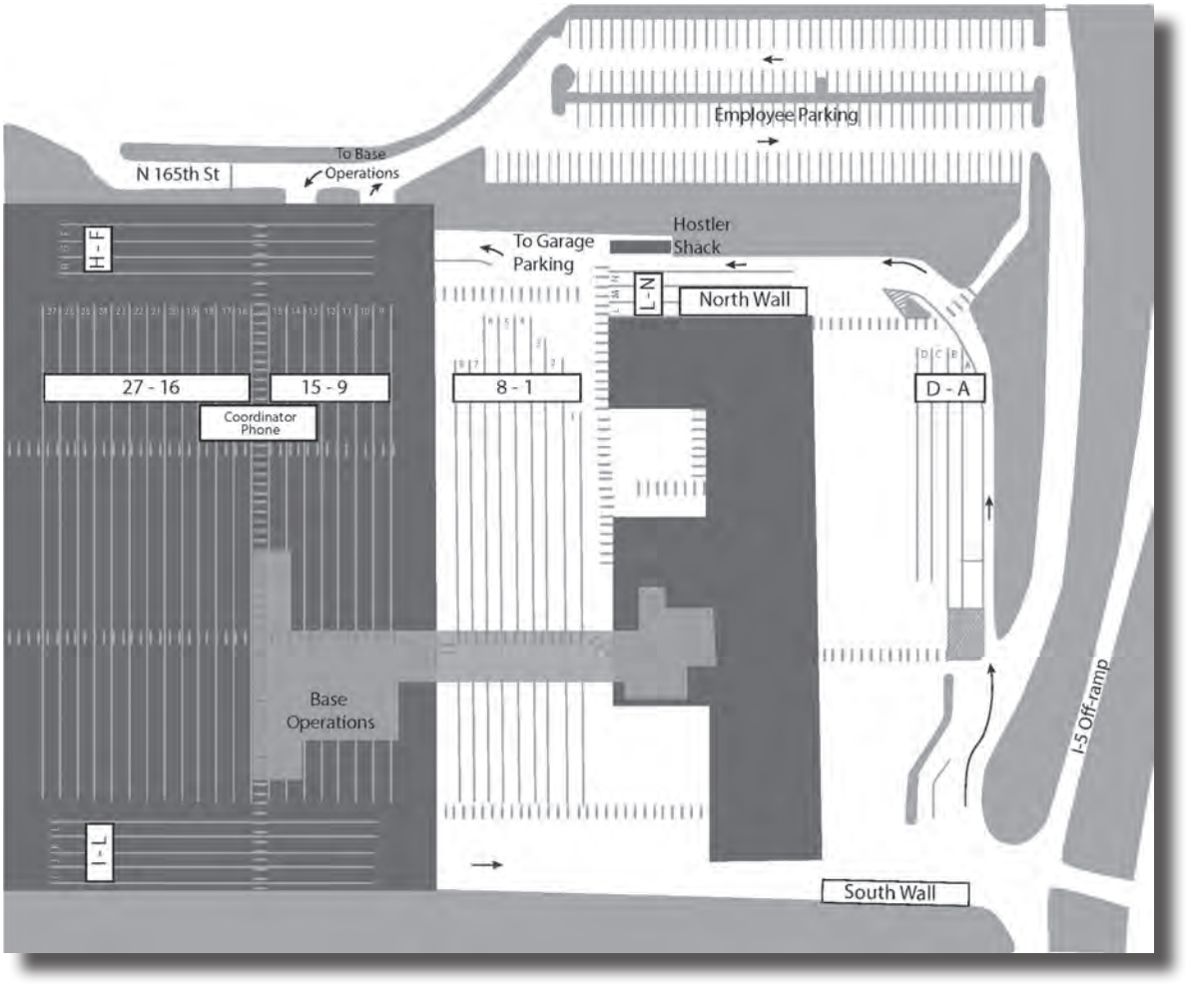

## Ryerson Base Yard

(1220 4th Ave S, 98134)

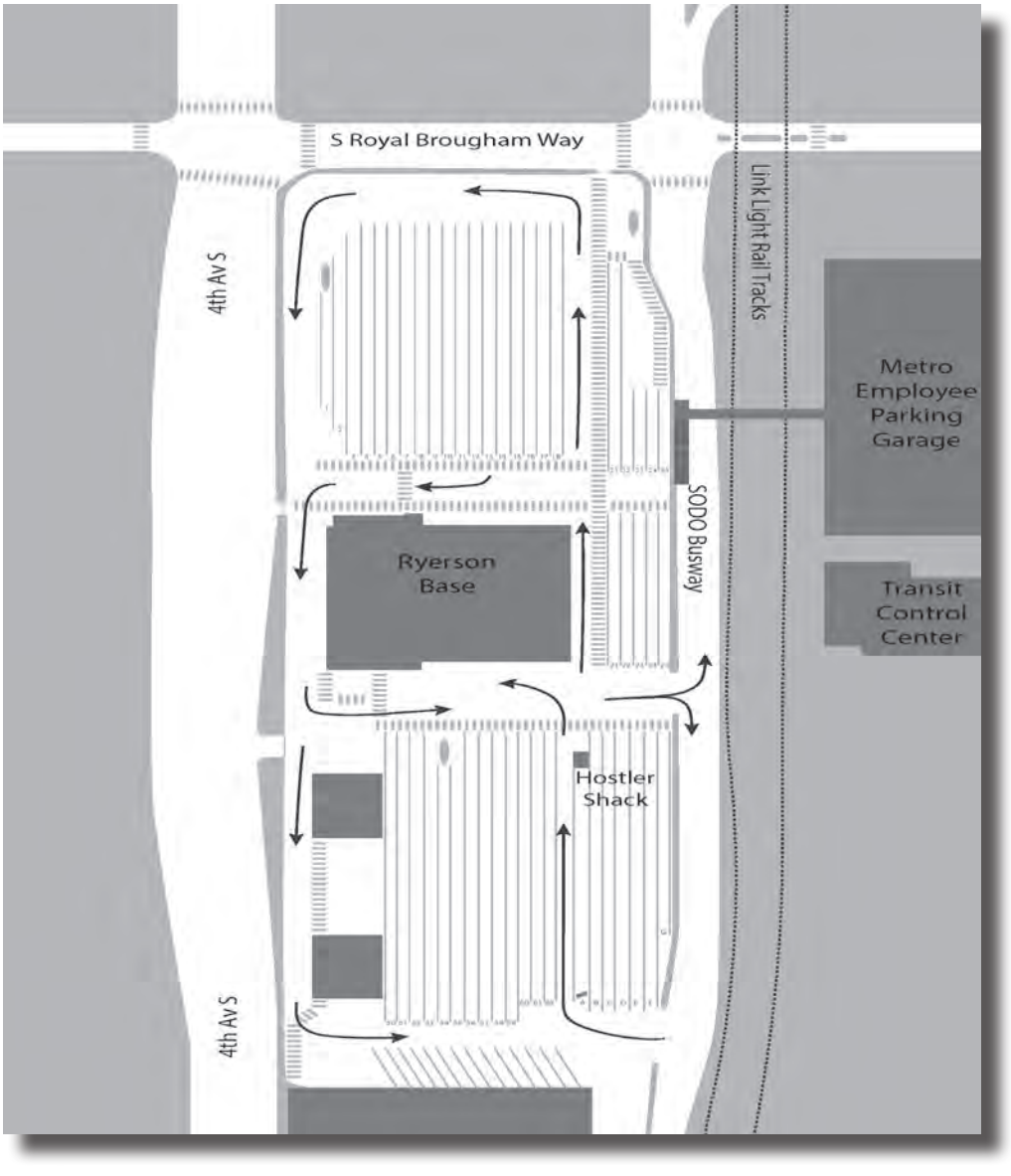

## South Base Yard

(12100 E Marginal Way S)

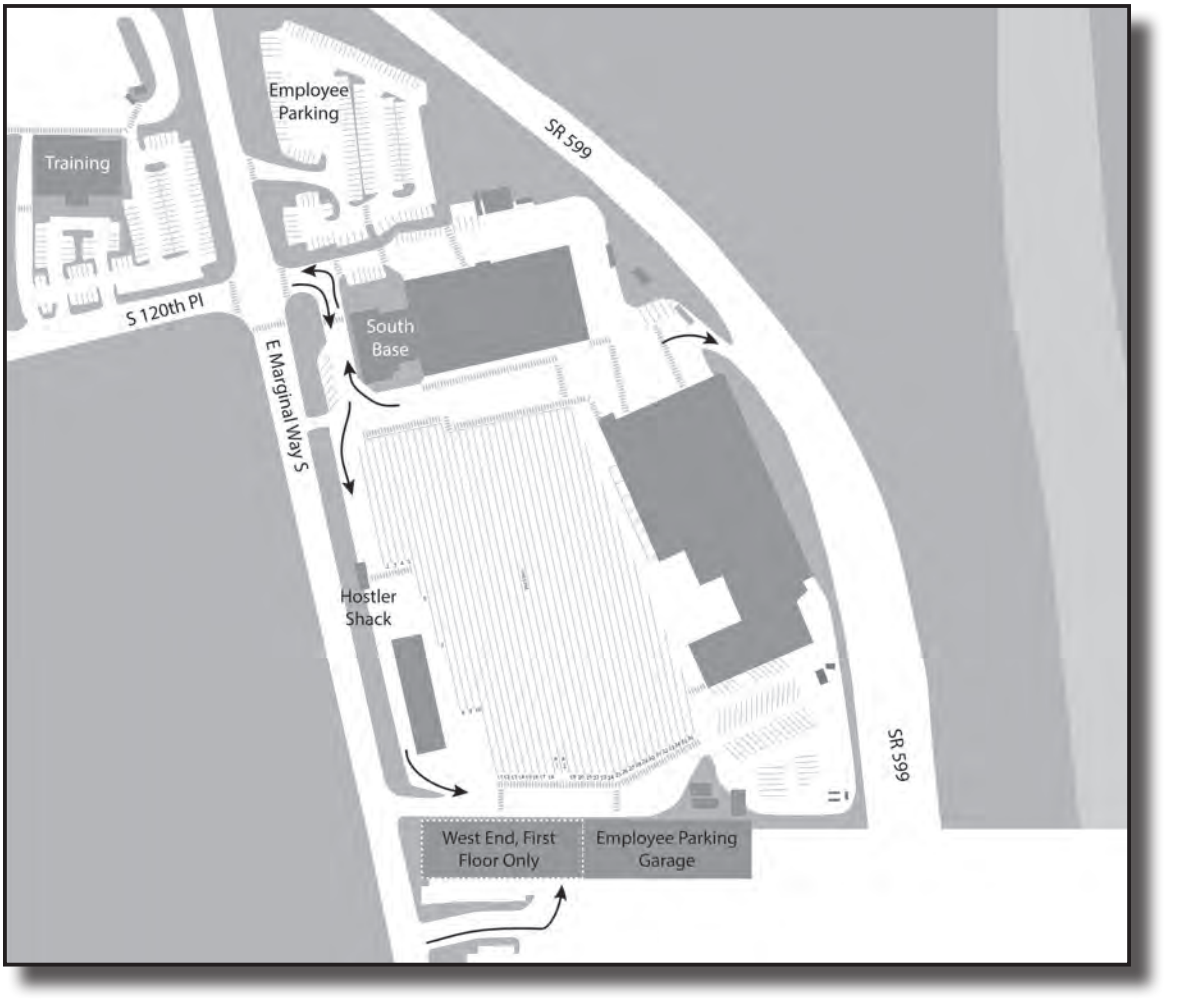

## CBD Trolley Turnbacks

***From: 1 Av N/B***
***To: 1 Av S/B***
***Via: Virginia St. Loop***

♦ 1 Av
R Virginia St
R 3 Av
R Stewart St
L 1 Av

***From: 1 Av N/B***
***To: Lenora St. Loop***

♦ 1 Av
R Virginia St
L 3 Av
L Lenora St
L 1 Av

***From: 1 Av S/B***
***To: 2 Av S/S Main St***

♦ 1 Av
C 1 Av S
L S Jackson St
L 2 Av S
R S Main St

***From: 1 Av N/B***
***To: Marion St Loop***

♦ 1 Av
R Marion St
L 6 Av
L Madison St
R or L 1 Av

***From: 1 Av S/B***
***To: Marion St Loop***

♦ 1 Av
L Marion St
L 6 Av
L Madison St
R or L 1 Av

***From: 3 Av S/B***
***To: Virginia St Loop***

♦ 3 Av
R Stewart St
R 1 Av
R Virginia St
R or L 3 Av

***From: 3 Av N/B***
***To: Virginia/Lenora***
***St Loop***

♦ 3 Av
L Lenora St
L 1 Av
L Virginia St
R 3 Av

***From:***
***S Jackson St W/B***
***To: S Jackson St E/B***
***Via: 2 Av S/S Main St***

♦ S Jackson St
R 2 Av S
R S Main St
R 2 Av Ext S
L S Jackson St

***From: Pine St W/B***
***To: Pike St E/B***
***Via: 7 Av Loop***

♦ Pine St
L 7 Av
L Pike St

***From: Pine St W/B***
***To: Pike St E/B***
***Via: 1 Av***

♦ Pine St
L 1 Av
L Pike St

***From: Pine St W/B***
***To: Virginia St Loop***
***Via: 1 Av***

♦ Pine St
R 1 Av
R Virginia St
L or R 3 Av
R Stewart St
L 1 Av

## Trolley Overhead System Map

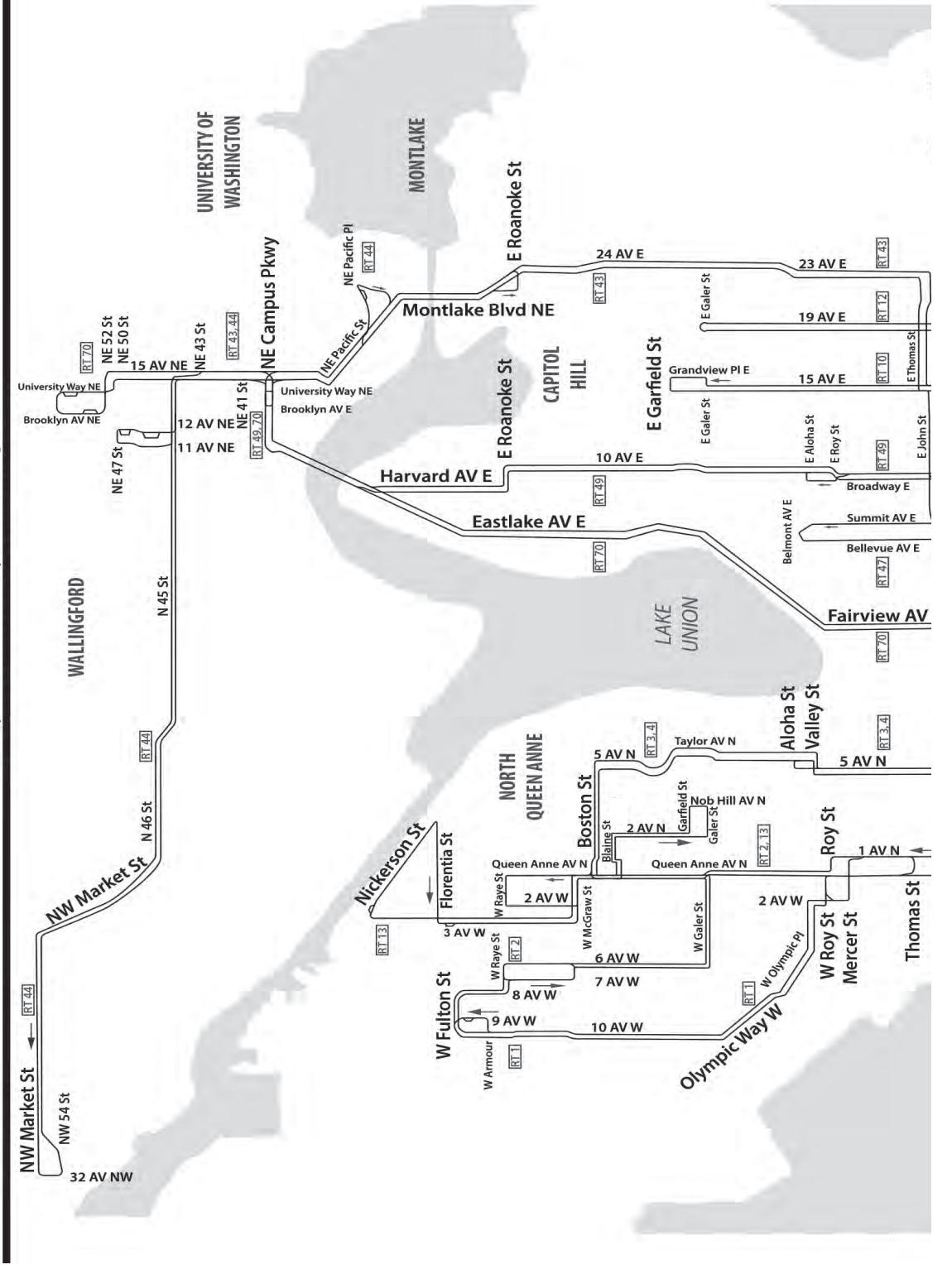

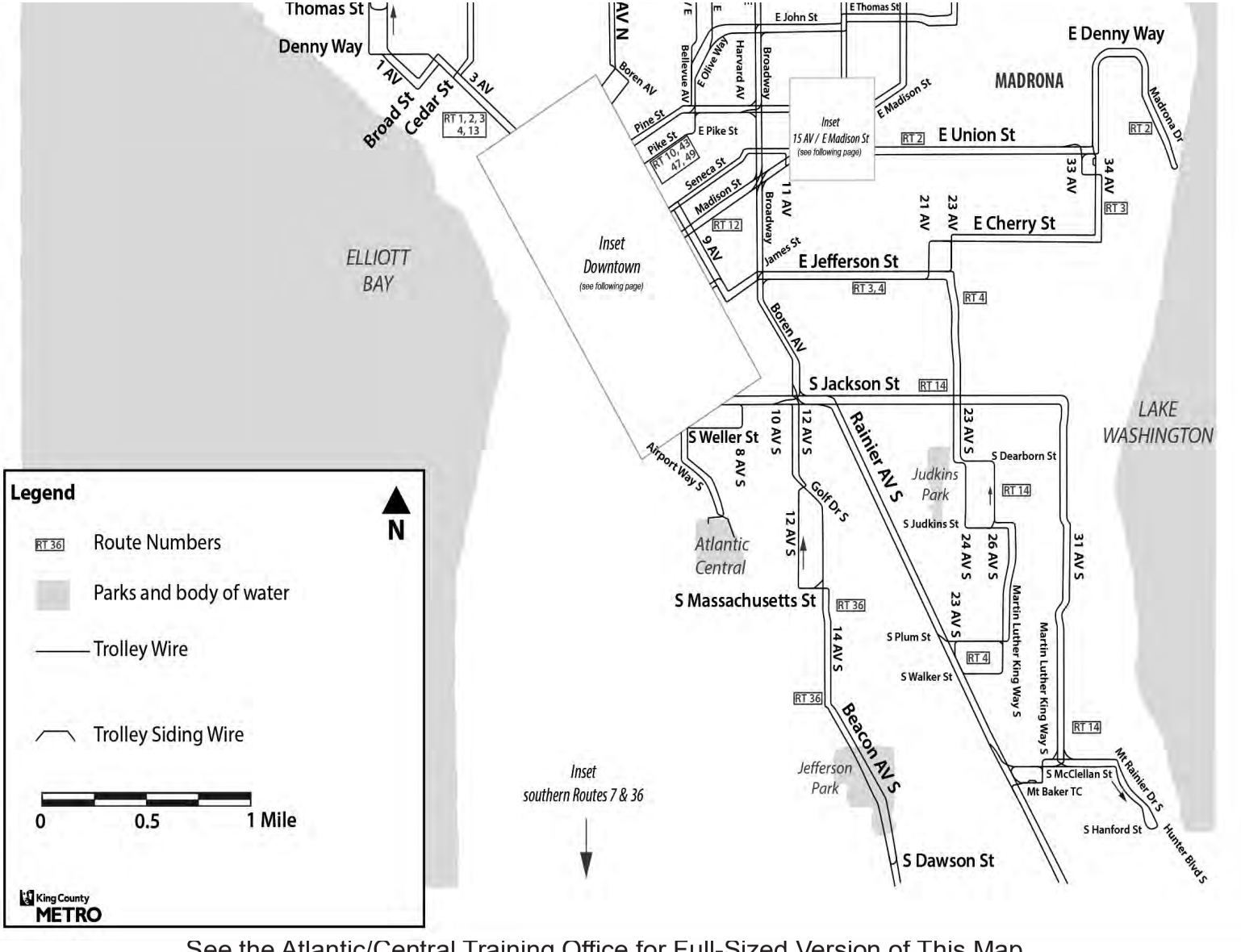


See the Atlantic/Central Training Office for Full-Sized Version of This Map

# Trolley Overhead System Map Insets



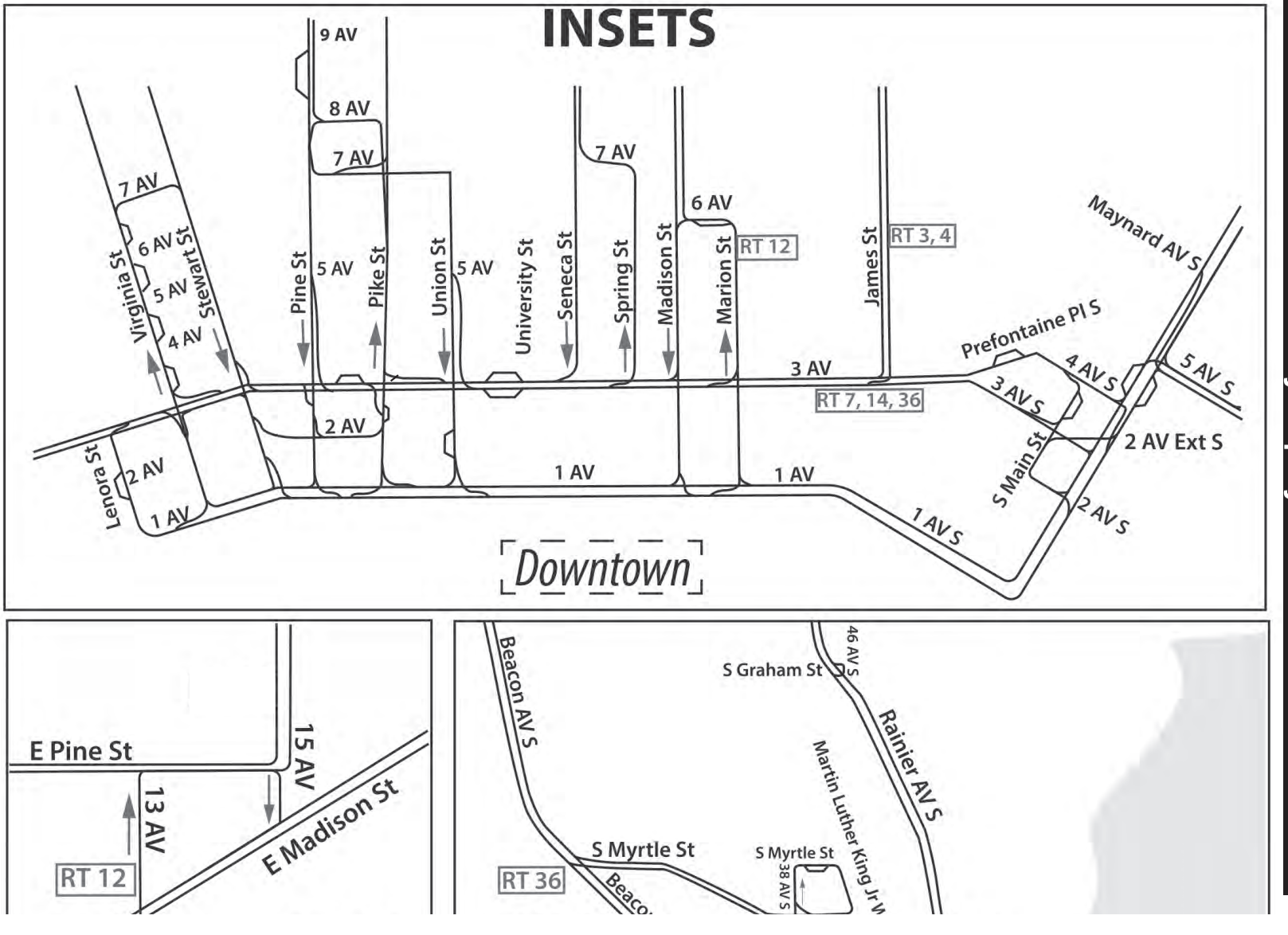

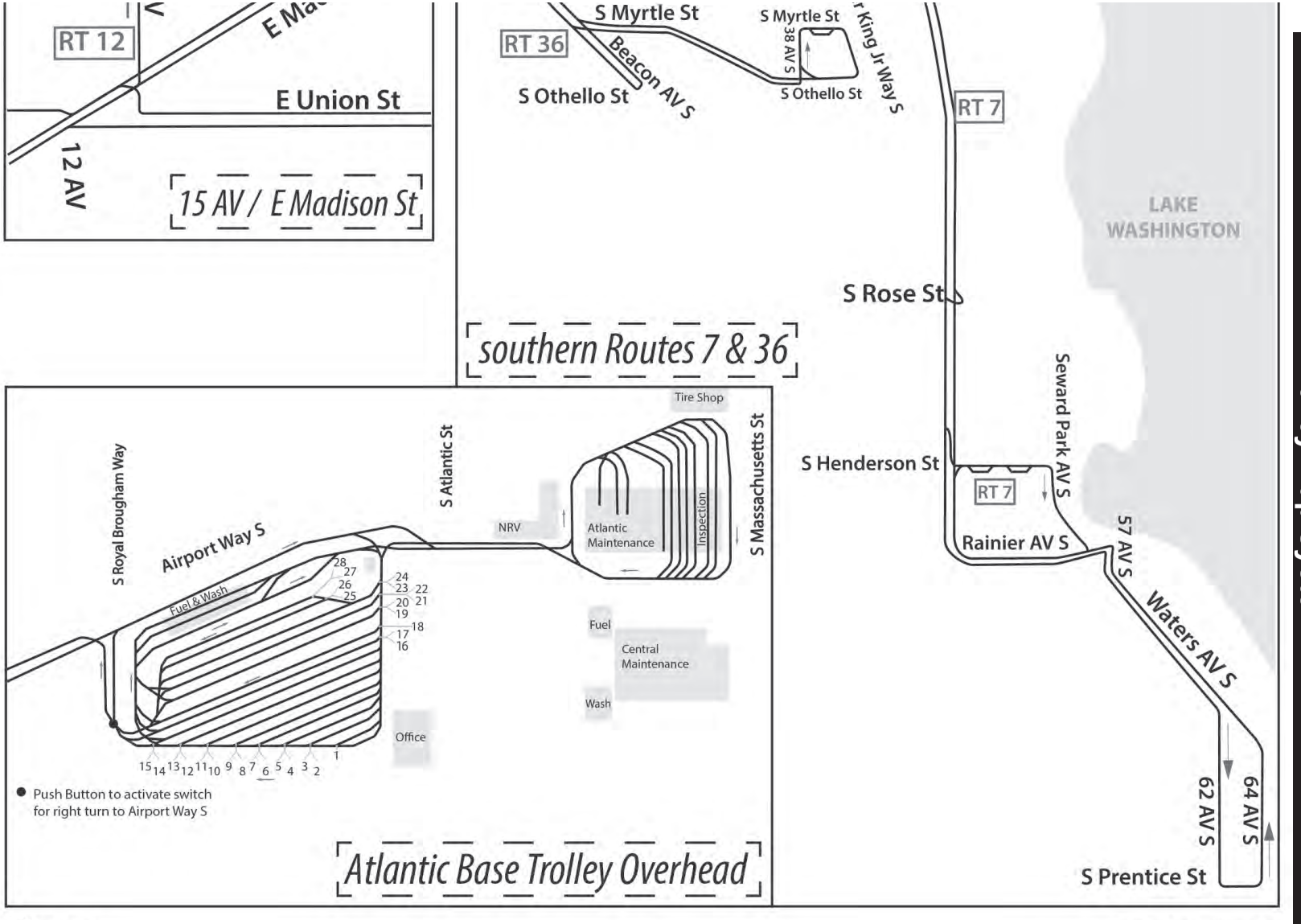


See the Atlantic/Central Training Office for Full-Sized Version of This Map

## Banner Way NE Reroute

**From: Northgate Transit Center**

**Arriving at: 1 Av NE/NE 100 St**

R 1 Av NE
R NE 103 St
R 5 Av NE
L Banner Way NE
C NE 75 St
R enter S/B I-5
C regular route

**Arriving at: 1 Av NE/NE 103 St**

L 1 Av NE
L NE 100 St
R 5 Av NE
L Banner Way NE
C NE 75 St
R enter S/B I-5
C regular route

# Common Reroutes - Banner Way NE

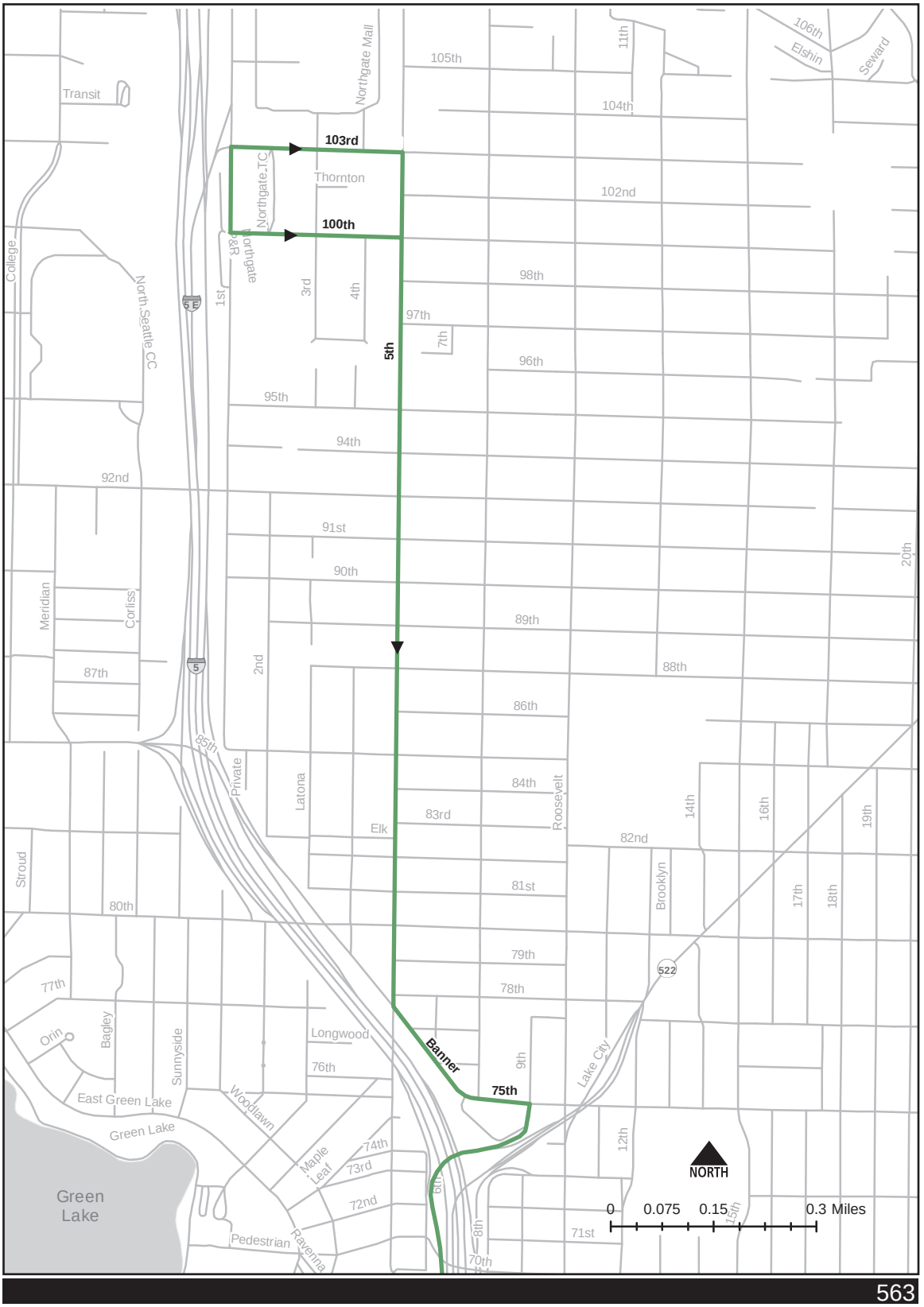

## Roanoke St Reroute ("Friday Night Reroute")

**From: W/B SR-520**

**Arriving at: W/B SR-520/Roanoke St Exit**

R Roanoke St exit
L Roanoke St
L Boylston Av E
C Lakeview Av E
R Belmont Av E
(over freeway)
C Eastlake Av E
C Stewart St
C regular route

# Common Reroutes - Roanoke St

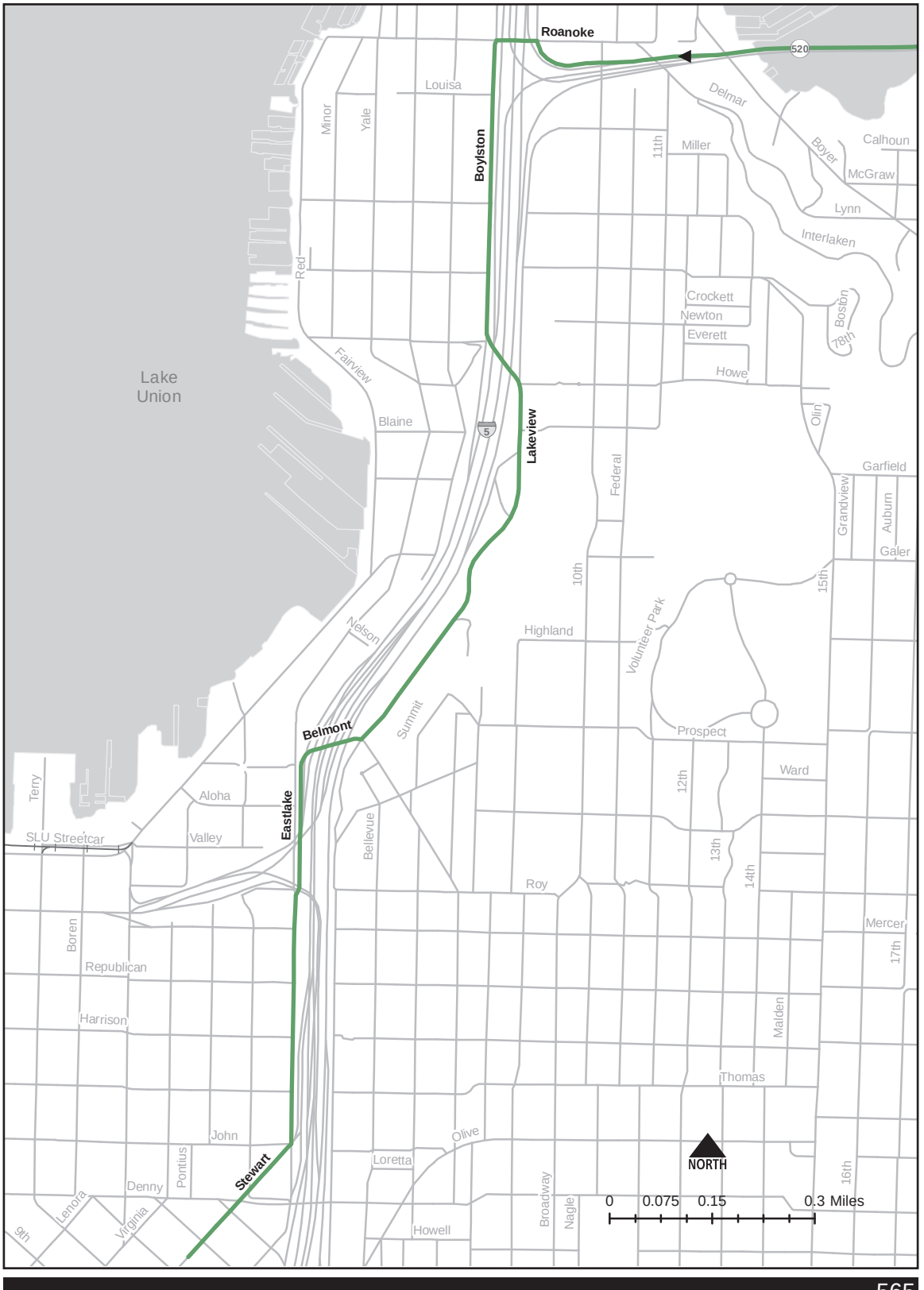

# SR-520/I-405 Fly-Over Ramp Congestion Reroute

## Atlantic Base NW Yard Outbound

### Arriving at: Eastbound SR-520 at “North I-405/Everett” Exit

Operate regular route
R enter “North I-405/ Everett exit”
R “South I-405/Tacoma”exit
R NE 4 St (Exit #13A)
R 112 Av NE
R NE 6 St
L I-405 HOV N/B entrance ramp
C regular route

***Procedure for Use of SR-520/I-405 Reroute:***
*If the operator believes traffic warrants the use of the reroute, but the coordinator has not yet ordered it, the operator may place a RTT to get permission from the coordinator. If the coordinator is unable to respond to your call in a timely fashion, the operator may use these reroutes at their discretion, but is required to complete the notification of the coordinator that the reroute was used.*

# Common Reroutes - SR-520/I-405 Fly-Over

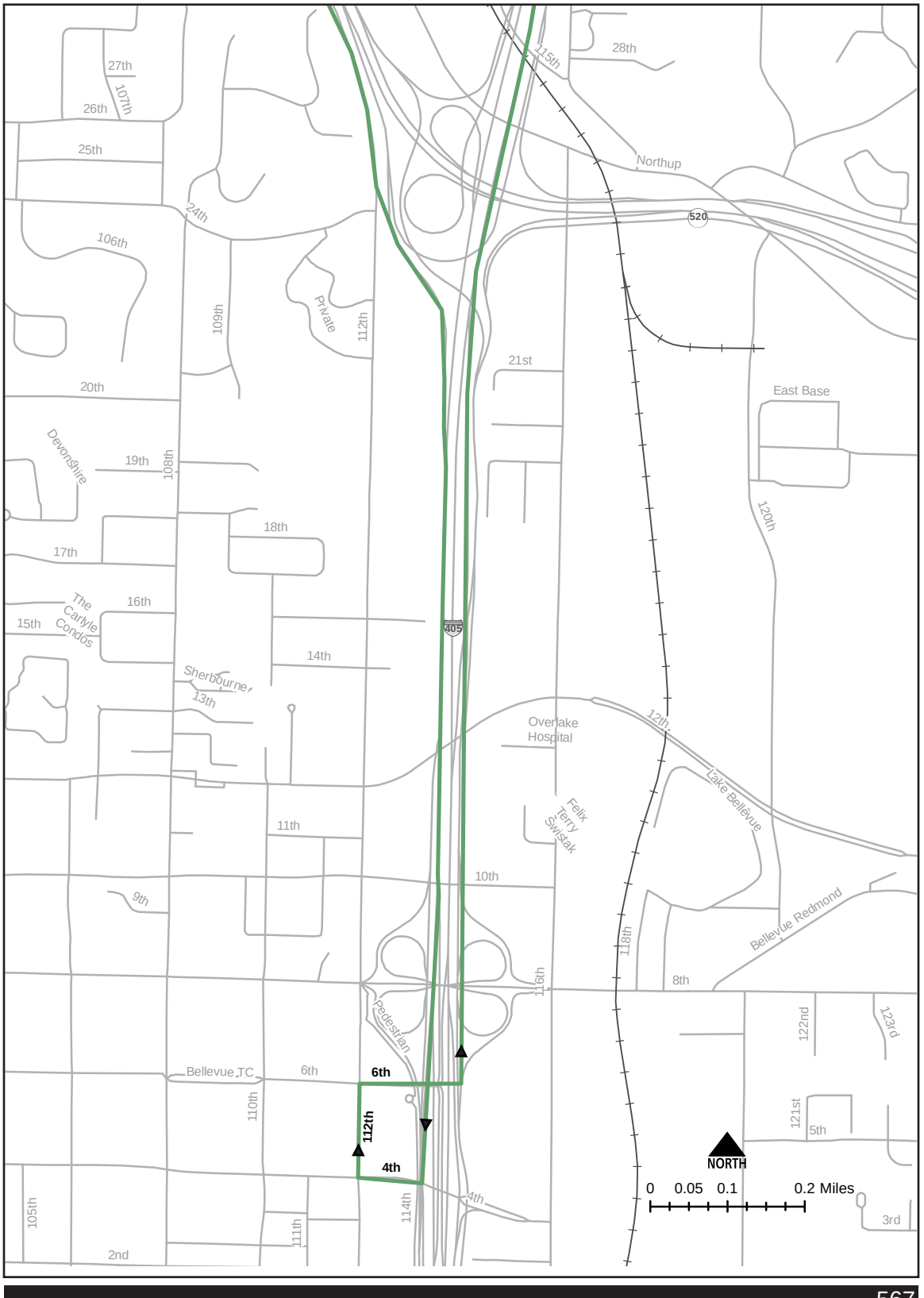

# Central Business District (CBD) - *Map on Next Page*

## MAP NOTES

Common Points of Interest

| | |
|---|---|
| 1 | Columbia Center Post Office |
| 2 | Belltown DSHS |
| 3 | Federal Post Office |
| 4 | Pacific Medical Sleep Center |
| 5 | Water Taxi-Pier 55 |
| 6 | Auto Licensing King County |
| 7 | Pacific Medical Womens Clinic |
| 8 | Odyssey Maritime Discovery Center |
| 9 | Washington Talking Book and Braille Library |
| 10 | Station 10 |
| 11 | King County Adult Correctional Facility |
| 12 | Westlake Monorail Terminal |
| 13 | Art Institute of Seattle |
| 14 | Internal Revenue Service |
| 15 | Licensing Dept-Auto Plates, KC Admin B |
| 16 | King County Administration Ballot Drop Box |
| 17 | Midtown Post Office |
| 18 | Kaiser Permanente - Downtown Seattle |
| 19 | Virginia Mason Hospital and Seattle Medical Center |
| 20 | Seattle City Hall |
| 21 | Seattle Police Headquarters |
| 22 | Seattle Police West Precinct |
| 23 | Federal Courthouse |
| 24 | Department of Licensing-Seattle |
| 25 | Swedish Clinic Downtown Seattle |
| 26 | Seattle Passenger Ferry Terminal |
| 27 | KC Patrol Operations Division |
| 28 | Seattle Municipal Court |
| 29 | Employment Security Dept-Belltown |
| 30 | Social Security Office-Downtown |
| 31 | King County Administration Bldg |
| 32 | Polyclinic-Madison |
| 33 | Cornish College of the Arts |
| 34 | Post Office-Central |
| 35 | Port of Seattle Headquarters |
| 36 | King County Courthouse |
| 37 | Worksource Belltown |
| 38 | South Lake Union Streetcar |
| 39 | US District Court |
| 40 | Seattle Art Museum |
| 41 | Fire Department Museum |
| 42 | Washington State Ferries |
| 43 | UW Clinic Belltown |
| 44 | Museum of Sea & Ships |
| 45 | Station 2 |
| 46 | Station 5 |
| 47 | Seattle Central Library |
| 48 | Polyclinic-Downtown |
| 49 | Downtown Public Health Center |
| 50 | Seattle Police Department PSAP |
| 51 | Seattle Fire Department Fire Alarm Center PSAP |

## MAP NOTES

Comfort Stations

| | |
|---|---|
| 10 | Warwick Hotel |
| 15 | Metro - 4th/Wash. |
| 69 | Ryerson Base |
| 79 | Central/Atlantic Base |
| 136 | Tunnel - IDS staging area |
| 243 | McDonalds |
| 274 | Subway |
| 440 | Seattle Police West Precinct |
| 442 | King Street Center |
| 508 | Paramount Hotel |
| 521 | FedEx Kinko's |
| 536 | Cafe Vitta |
| 540 | Seattle Public Library |
| 541 | Port of Seattle |
| 543 | Uptown Espresso |
| 544 | Aqua by El Gaucho |
| 545 | Zeigeist Coffee |
| 572 | Metro Employee Parking Garage |
| 610 | IDS |
| 648 | Hotel Andra |
| 653 | Elm Coffee Roasters |
| 654 | Starbucks |
| 655 | Starbucks |
| 656 | Starbucks |
| 657 | Starbucks |
| 660 | Starbucks |
| 661 | Starbucks |
| 662 | Starbucks |
| 666 | Good Bar |
| 667 | Westlake Mezzanine |
| 670 | Westin Hotel |
| 681 | South Lake Union Whole Foods |
| 697 | Denny Way Subway |
| 698 | Subway |
| 705 | Taco DelMar |
| 725 | American Hostell |
| 738 | Bartell Drugs |
| 763 | Battery St & 5th Starbucks |
| 765 | Cristalla |
| 776 | Washington State Convention Center (Main) |
| 776 | Washington Station Convention Center (Security Office - Pike & 9th) |
| 785 | King County Chinook Building |
| 790 | Copal |
| 795 | King County Courthouse |
| 801 | FedEx (Belltown) |
| 802 | Vermont Inn |
| 803 | Jacksons Food Stores - Shell |
| 805 | Deli Cut Subs |
| 823 | CVS |
| 824 | Belltown Inn |
| 828 | Walgreens |
| 832 | Numero Uno Pizza |

# Comfort Stations

## Central Business District (CBD) - *Map Notes on Previous Page*

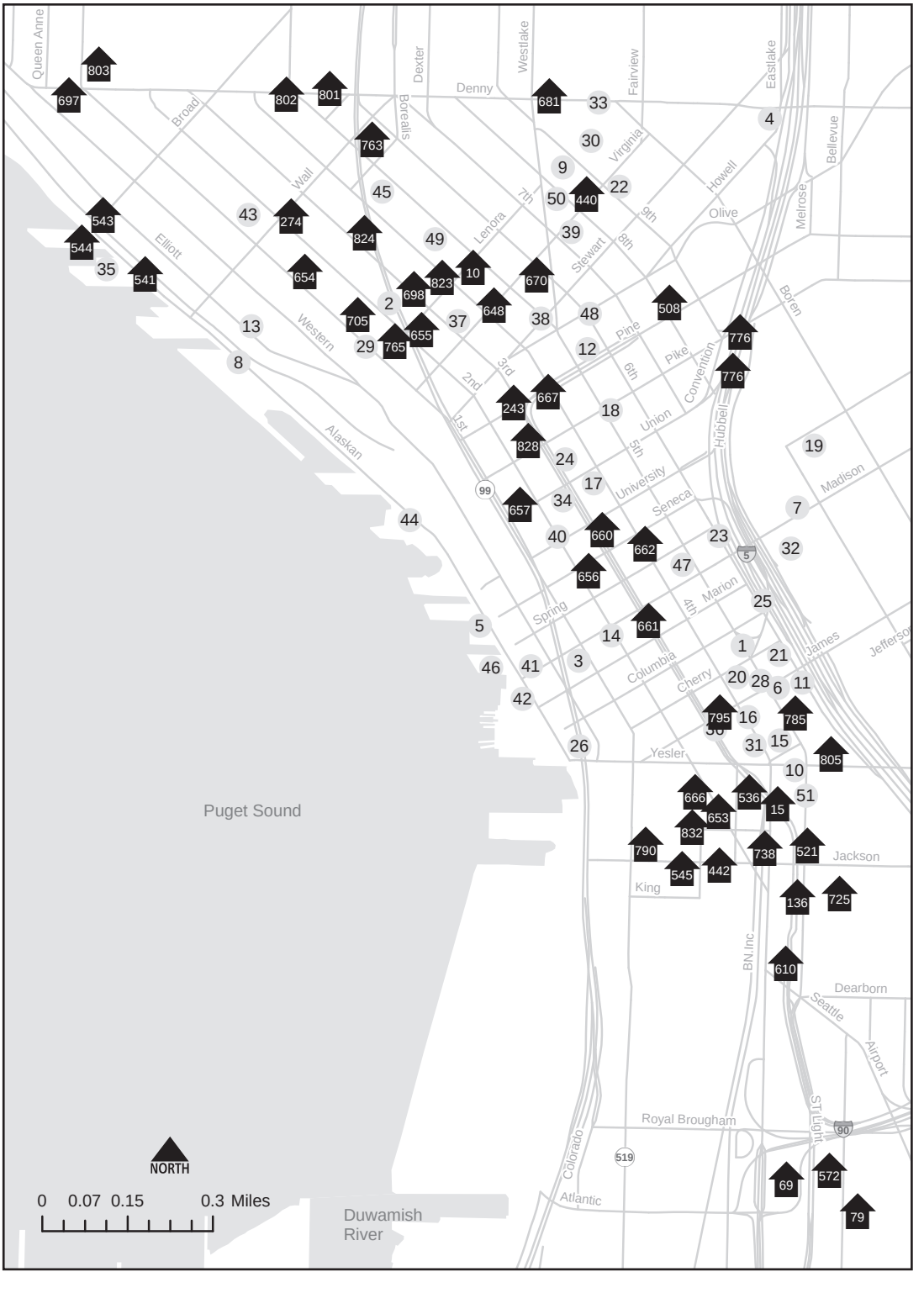

## *Comfort Station Information*

Comfort station alerts contain additional information and can be found posted at base. These posts include items such as access codes, hours for individual buildings at the University of Washington and walking directions to locate comfort stations. A web map of comfort stations is available at MetroOperations.com. For questions or issues with comfort stations, contact the Comfort Station Coordinator, Ruthann Dunn, at station.comfort@kingcounty.gov or 206-477-0347.

| | | | | | HOURS | | |
|---|---|---|---|---|---|---|---|
| **ID #** | **NAME** | **ADDRESS** | **CITY** | **ZIP** | **WEEKDAY** | **SATURDAY** | **SUNDAY** |
| 1 | Kinnear Park | W Olympic Pl/7 Ave W | Seattle | 98117 | 0800-1700 | 0800-1700 | 0800-1700 |
| 2 | Metro - 7th/Raye | 700 W Raye St | Seattle | 98119 | 0000-2400 | 0000-2400 | 0000-2400 |
| 4 | Metro Madrona & Lake Wash. | Madrona Dr/ Lake Washington Blvd | Seattle | 98122 | 0000-2400 | 0000-2400 | 0000-2400 |
| 7 | Highline Community College | 25 Ave S/S 240 St | Des Moines | 98178 | 0000-2400 | 0000-2400 | 0000-2400 |
| 10 | Warwick Hotel | 401 Lenora Av | Seattle | 98121 | 0000-2400 | 0000-2400 | 0000-2400 |
| 12 | Mt. Baker Presbyterian Church (T-Key) | 3201 Hunter Blvd | Seattle | 98144 | 0000-2400 | 0000-2400 | 0000-2400 |
| 15 | Metro - 4th/Wash. | 4 Ave S/S Washington St | Seattle | 98104 | 0000-2400 | 0000-2400 | 0000-2400 |
| 16 | P&R - South Federal Way | 901 S 348 St | Federal Way | 98023 | 0000-2400 | 0000-2400 | 0000-2400 |
| 24 | P&R - Mercer Island | 8000 N Mercer Wy | Mercer Island | 98040 | 0000-2400 | 0000-2400 | 0000-2400 |
| 26 | Firestone Tires | 215 Andover Park W | Tukwila | 98188 | 0700-1900 | 0700-1800 | 0800-1800 |
| 30 | Metro - 15th/Galer | 15 Ave E/E Galer St | Seattle | 98122 | 0000-2400 | 0000-2400 | 0000-2400 |
| 31 | Madison Park Bathhouse | 43 Ave E / E Madison St | Seattle | 98122 | 0000-2400 | 0000-2400 | 0000-2400 |
| 34 | Our Redeemer's Lutheran | 2400 NW 85 St | Seattle | 98117 | 0000-2400 | 0000-2400 | 0000-2400 |
| 36 | Metro - 19th/Galer | 19 Ave E/E Galer St | Seattle | 98122 | 0000-2400 | 0000-2400 | 0000-2400 |
| 41 | Alki Beach Park | 63 Ave SW/SW Alki Av | Seattle | 98116 | 0000-2400 | 0000-2400 | 0000-2400 |
| 42 | Circle K Gas | 2415 Griffin Av | Enumclaw | 98022 | 0000-2400 | 0000-2400 | 0000-2400 |
| 43 | 7-Eleven Store | 1600 SW Holden St | Seattle | 98106 | 0000-2400 | 0000-2400 | 0000-2400 |
| 44 | Shoreline Comm. Coll. - Bldg 1300 | Greenwood Ave N/ NW Innis Arden Wy | Seattle | 98177 | 0000-2400 | 0000-2400 | 0000-2400 |
| 49 | 7-Eleven Store | 3801 California Ave SW | Seattle | 98116 | 0000-2400 | 0000-2400 | 0000-2400 |
| 51 | Fire Station #26 | 800 S Cloverdale St | Seattle | 98108 | 1000-2100 | 1000-2100 | 1000-2100 |
| 56 | Green River College | 124 Ave SE/SE 320 St | Auburn | 98002 | 0000-2400 | 0000-2400 | 0000-2400 |
| 57 | Burien Transit Center | 209 SW 148th St | Burien | 98166 | 0000-2400 | 0000-2400 | 0000-2400 |
| 58 | Union 76 | 22026 Marine View Dr S | Des Moines | 98178 | 0600-2100 | 0600-2100 | 0600-2100 |
| 60 | 7-Eleven Store | 4812 Erskine Wy SW | Seattle | 98116 | 0000-2400 | 0000-2400 | 0000-2400 |
| 65 | Ferry Terminal at Fauntleroy | Fauntleroy Wy SW/ SW Barton St | Seattle | 98136 | 0400-2630 | 0400-2630 | 0400-2630 |
| 68 | Bellevue TC 2 | 110 Ave NE/NE 6 St | Bellevue | 98004 | 0000-2400 | 0000-2400 | 0000-2400 |
| 68 | Bellevue TC 1 | 108 Ave NE/NE 6 St | Bellevue | 98004 | 0000-2400 | 0000-2400 | 0000-2400 |
| 69 | Ryerson Base | 1220 4 Ave S | Seattle | 98134 | 0000-2400 | 0000-2400 | 0000-2400 |
| 73 | Sea-Tac Airport (emergency only) | Air Cargo Rd S/Perimeter Rd | SeaTac | 98158 | 0000-2400 | 0000-2400 | 0000-2400 |
| 74 | Redmond TC | 8178 161st Ave NE | Redmond | 98052 | 0000-2400 | 0000-2400 | 0000-2400 |
| 79 | Central/Atlantic Base | 1270 6 Ave S | Seattle | 98134 | 0000-2400 | 0000-2400 | 0000-2400 |
| 80 | Magnuson Park | 7400 Sand Point Wy NE | Seattle | 98115 | 0000-2400 | 0000-2400 | 0000-2400 |
| 83 | Ferry Terminal at Vashon | Vashon Ferry Dock | Vashon | 98136 | 0000-2400 | 0000-2400 | 0000-2400 |
| 84 | SPU, Student Union Bldg | 315 W Bertona St | Seattle | 98119 | 0000-2400 | 0000-2400 | 0000-2400 |
| 98 | P&R - Kent | 902 W James St | Kent | 98032 | 0000-2400 | 0000-2400 | 0000-2400 |
| 99 | P&R - Auburn | 101 15 St NE | Auburn | 98002 | 0000-2400 | 0000-2400 | 0000-2400 |
| 104 | P&R - Houghton | 7024 116th Ave NE | Kirkland | 98033 | 0000-2400 | 0000-2400 | 0000-2400 |
| 106 | Aurora Village Transit Center | N 200 St/Ashworth Ave N | Seattle | 98133 | 0000-2400 | 0000-2400 | 0000-2400 |

# Comfort Stations

| | | | | | HOURS | | |
|---|---|---|---|---|---|---|---|
| ID # | NAME | ADDRESS | CITY | ZIP | WEEKDAY | SATURDAY | SUNDAY |
| 107 | Chevron Gas | 355 NW 85 St | Seattle | 98117 | 0600-2200 | 0600-2200 | 0600-2200 |
| 109 | P&R - Kenmore | 7346 NE Bothell Wy | Kenmore | 98011 | 0000-2400 | 0000-2400 | 0000-2400 |
| 110 | P&R - Kingsgate | 13001 116th Wy NE | Kirkland | 98034 | 0000-2400 | 0000-2400 | 0000-2400 |
| 111 | P&R - Meyers Way | 9000 Olson Pl SW | Seattle | 98106 | 0000-2400 | 0000-2400 | 0000-2400 |
| 112 | P&R - South Kirkland | 10610 NE 38th Pl | Kirkland | 98033 | 0000-2400 | 0000-2400 | 0000-2400 |
| 113 | P&R - Bothell | 10303 Woodinville Dr | Bothell | 98011 | 0000-2400 | 0000-2400 | 0000-2400 |
| 114 | P&R - Federal Way | 32320 23 Ave S | Federal Way | 98003 | 0000-2400 | 0000-2400 | 0000-2400 |
| 115 | P&R - Eastgate | 14200 SE Eastgate Wy | Bellevue | 98005 | 0000-2400 | 0000-2400 | 0000-2400 |
| 116 | Issaquah Transit Center | 1050 17th NW | Issaquah | 98027 | 0000-2400 | 0000-2400 | 0000-2400 |
| 119 | P&R - Kent-Des Moines | 23405 Military Rd S | Kent | 98198 | 0000-2400 | 0000-2400 | 0000-2400 |
| 121 | Chevron Gas | 8407 SE 68 St | Mercer Island | 98040 | 0000-2400 | 0000-2400 | 0000-2400 |
| 124 | P&R - South Renton | 205 S 7 St | Renton | 98055 | 0000-2400 | 0000-2400 | 0000-2400 |
| 125 | P&R - Wilburton | 720 114th Ave SE | Bellevue | 98055 | 0000-2400 | 0000-2400 | 0000-2400 |
| 128 | P&R - Overlake | 2650 152nd Ave NE | Overlake | 98052 | 0000-2400 | 0000-2400 | 0000-2400 |
| 130 | South Base | 12100 E Marginal Wy S | Seattle | 98168 | 0000-2400 | 0000-2400 | 0000-2400 |
| 136 | Tunnel - IDS staging area | 5th Ave S/S King St | Seattle | 98104 | 0500-2500 | 0500-2500 | 0600-2400 |
| 141 | P&R - Shoreline | 18821 Aurora Ave N | Seattle | 98133 | 0000-2400 | 0000-2400 | 0000-2400 |
| 142 | Starbucks | 4101 SW Admiral Wy | Seattle | 98116 | 0530-2030 | 0430-2030 | 0500-2030 |
| 144 | University Heights Center | 5031 University Wy NE | Seattle | 98105 | 0800-2200 | 0900-1600 | 0900-0800 |
| 151 | Starbucks | 3300 W McGraw St | Seattle | 98199 | Mo-Th 0500-1830, Fr 0500-1800 | 0530-1800 | 0530-1800 |
| 152 | Miller Paint Company | 6101 Airport Wy S | Seattle | 98108 | 0700-1800 | 0800-1600 | Closed |
| 153 | P&R - Lake Meridian | 26805 132nd Ave SE | Kent | 98042 | 0000-2400 | 0000-2400 | 0000-2400 |
| 155 | Chevron Gas | 23701 Maple Valley-Black Diamond Rd SE | Maple Valley | 98038 | 0500-2200 | 0600-2300 | 0500-2200 |
| 156 | P&R - Woodinville | 140 Ave NE/NE 175 St | Woodinville | 98072 | 0000-2400 | 0000-2400 | 0000-2400 |
| 160 | Shell Gas | 3317 Government Wy | Seattle | 98199 | 0000-2400 | 0000-2400 | 0000-2400 |
| 161 | QFC - Westwood Village (code) | 2500 SW Barton St | Seattle | 98106 | 0500-2400 | 0700-2400 | 0500-2400 |
| 165 | Westfield Southcenter Mall | Tukwila Pkwy/ Southcenter Pkwy | Tukwila | 98188 | 1030-2200 | 1030-2200 | 1030-2200 |
| 166 | Discovery Park | Illinois Av/Texas Wy | Seattle | 98199 | 0000-2400 | 0000-2400 | 0000-2400 |
| 167 | Union 76 Gas | 4603 S 188 St | SeaTac | 98188 | 0500-2200 | 0600-2200 | 0600-2200 |
| 170 | East Base | 1975 124 Ave NE | Bellevue | 98005 | 0000-2400 | 0000-2400 | 0000-2400 |
| 174 | Peter Kirk Park Playfield | 3rd St & Park Ln | Kirkland | 98033 | 0000-2400 | 0000-2400 | 0000-2400 |
| 175 | 7-Eleven Store | 12355 15 Ave NE | Seattle | 98125 | 0000-2400 | 0000-2400 | 0000-2400 |
| 181 | Northgate TC | 10200 1 Ave NE | Seattle | 98105 | 0000-2400 | 0000-2400 | 0000-2400 |
| 182 | Shell Gas | 11520 Avondale Rd | Redmond | 98052 | 0000-2400 | 0000-2400 | 0000-2400 |
| 187 | SHA - Tri-Court Community Rm | 720 N 143 St | Seattle | 98133 | 0000-2400 | 0000-2400 | 0000-2400 |
| 195 | Ace Hardware | 330 Main Ave S | North Bend | 98045 | 0700-2100 | 0700-2100 | 0800-2000 |
| 199 | Federal Center South | 4735 E Marginal Wy S | Seattle | 98134 | 0600-1800 | 0000-2400 | Closed |
| 203 | SHA - Center Park | 2121 26 Ave S | Seattle | 98144 | 0000-2400 | 0000-2400 | 0000-2400 |
| 218 | Chevron Gas | 2347 California Ave SW/ SW Admiral Wy | Seattle | 98116 | 0000-2400 | 0000-2400 | 0000-2400 |
| 222 | Arco AM/PM Gas | 665 23 Av | Seattle | 98122 | 0000-2400 | 0000-2400 | 0000-2400 |
| 228 | KFC | 9401 Rainier Ave S | Seattle | 98118 | 1030-2200 | 1030-2200 | 0100-2200 |
| 230 | 7-Eleven Store | 9 Nickerson St | Seattle | 98109 | 0000-2400 | 0000-2400 | 0000-2400 |
| 232 | P&R - Bear Creek | 7760 178th Pl NE | Redmond | 98052 | 0000-2400 | 0000-2400 | 0000-2400 |
| 237 | VA Medical Center | 1660 S Columbian Wy | Seattle | 98118 | 0000-2400 | 0000-2400 | 0000-2400 |
| 243 | McDonalds | 1524 3 Av | Seattle | 98101 | 0500-2200 | 0600-2200 | 0600-2200 |

# Comfort Stations

| | | | | | HOURS | | |
|---|---|---|---|---|---|---|---|
| ID # | NAME | ADDRESS | CITY | ZIP | WEEKDAY | SATURDAY | SUNDAY |
| 253 | UW - Burke Museum | 17th Ave NE and NE 45th St | Seattle | 98105 | 0900-1700<br>1st Thurs<br>Of Month<br>1000-2000 | 1000-1700 | 0900-1700 |
| 257 | Gull- Pacific Xpress Gas | 3215 4 Ave S | Seattle | 98134 | 0000-2400 | 0000-2400 | 0000-2400 |
| 261 | Magnolia Playfield | 2518 34 Ave W | Seattle | 98199 | 0000-2400 | 0000-2400 | 0000-2400 |
| 264 | Kaiser Permanente | 201 16 Ave E | Seattle | 98112 | 0000-2400 | 0000-2400 | 0000-2400 |
| 272 | Subway | 2338 Rainier Ave S | Seattle | 98118 | 0000-2400 | 0000-2400 | 0000-2400 |
| 274 | Subway | 2423 2 Av | Seattle | 98121 | 0800-2300 | 0900-2300 | 1000-2200 |
| 277 | Starbucks | 2200 NW Market St | Seattle | 98107 | 0500-2000 | 0530-2000 | 0530-2000 |
| 278 | Starbucks | 4555 University Wy NE | Seattle | 98105 | 0530-1900 | 0600-1900 | 0600-1900 |
| 286 | Subway | 4020 NE 4 St | Renton | 98056 | 0800-2200 | 0800-2200 | 0800-2200 |
| 287 | College Inn Pub | 4006 University Wy NE | Seattle | 98105 | 1130-2600 | 1130-2600 | 1130-2600 |
| 292 | Costco | 1801 10th Ave NW | Issaquah | 98027 | 1000-2030 | 0930-1900 | 1000-1800 |
| 311 | Union 76 Gas (T-Key) | 6230 Rainier Ave S | Seattle | 98118 | 0000-2400 | 0000-2400 | 0000-2400 |
| 317 | Arco AM/PM Gas | 21214 84 Ave S | Kent | 98032 | 0000-2400 | 0000-2400 | 0000-2400 |
| 318 | Union 76 Gas | 21208 68 Ave S | Kent | 98032 | 0400-2200 | 0500-2100 | 0500-2100 |
| 320 | Safeway | 8340 15 Ave NW | Seattle | 98117 | 0500-0100 | 0500-0100 | 0500-0100 |
| 321 | Rainier Community Center | 4600 38 Ave S | Seattle | 98118 | M/W<br>0700-2100<br>T/Th<br>1000-2100<br>F<br>0900-1700 | 0900-0700 | Closed |
| 322 | Library - Kirkland | 308 Kirkland Av | Kirkland | 98033 | 1000-2100<br>F1000-1800 | 1000-1700 | 1300-1700 |
| 331 | Library - Fall City | 33415 SE 42nd Pl | Fall City | 98024 | 1000-2100<br>F1000-1800 | 1000-1700 | Closed |
| 341 | UW Triangle Garage | Montlake/Pacific Place | Seattle | 98105 | 0000-2400 | 0000-2400 | 0000-2400 |
| 342 | Renton Transit Center | S 2 St & Burnett Ave S | Renton | 98055 | 0000-2400 | 0000-2400 | 0000-2400 |
| 358 | Larsen's Bakery | 8000 24 Ave NW | Seattle | 98117 | 0530-1930 | 0530-1900 | 0630-1800 |
| 359 | NOAA, Bldg 3 | 7600 Sand Point Wy NE | Seattle | 98155 | 0800-1600 | Closed | Closed |
| 368 | Factory Stores | 461 South Fork Ave SW | North Bend | 98045 | 1000-2000 | 1000-2000 | 1000-1800 |
| 371 | Factoria Mall | 4092 Factoria Blvd SE | Bellevue | 98006 | 0930-2130 | 0930-2130 | 1100-1800 |
| 373 | Enumclaw Pool | 420 Semanski St S | Enumclaw | 98022 | 0530-2000 | 0900-2000 | Closed |
| 386 | Albertsons | 4010 A St SE | Auburn | 98002 | 0530-2400 | 0530-2400 | 0530-2400 |
| 388 | P&R - Canyon Park | Canyon Park P&R AcRd/<br>17 Ave SE | Bothell | 98021 | 0000-2400 | 0000-2400 | 0000-2400 |
| 397 | Bus Stop Espresso | 800 NE 65 St | Seattle | 98115 | 0600-1900 | 0700-1900 | 0800-1500 |
| 400 | Black Diamond PD/Courthouse | 25510 Lawson St | Black Dia-<br>mond | 98010 | 0830-1700 | 0000-0000 | 0000-0000 |
| 402 | Columbia Health Center | 4400 37 Ave S | Seattle | 98118 | M-Th<br>08:30-1800<br>F<br>0800-1700 | Closed | Closed |
| 404 | Vashon Thriftway | 9740 SW Bank Rd | Seattle | 98070 | 0800-2100 | 0800-2100 | 0800-2100 |
| 406 | P&R - Valley Center portable | 20221 Vashon Hwy SW | Vashon | 98070 | 0000-2400 | 0000-2400 | 0000-2400 |
| 413 | Fred Meyers | 13000 Lake City Wy NE | Seattle | 98125 | 0700-2300 | 0700-2300 | 0700-2300 |
| 417 | 7-Eleven Store | 1522 E Madison St | Seattle | 98122 | 0000-2400 | 0000-2400 | 0000-2400 |
| 424 | The Seattle Gym | 3811 NE 45 St | Seattle | 98105 | 0530-2200 | 0530-2130 | 0700-1930 |
| 429 | QFC | 1531 NE 145 St | Seattle | 98155 | 0600-2200 | 0600-2200 | 0600-2200 |
| 432 | Metro - Rainier/Henderson | Rainier Ave S/S Henderson St | Seattle | N/A | 0000-2400 | 0000-2400 | 0000-2400 |
| 438 | Rite Aid Pharmacy | 8500 35 Ave NE | Seattle | 98115 | 0800-2200 | 0800-2200 | 0800-2200 |
| 439 | Ferry Terminal at Tahlequah | SW Tahlequah Rd?SR 163 | Vashon | 98000 | 0000-2400 | 0000-2400 | 0000-2400 |
| 440 | Seattle Police West Precinct | 810 Virginia St | Seattle | 98101 | 0700-2300 | 0700-2300 | 0700-2300 |

# Comfort Stations

| | | | | | HOURS | | |
|---|---|---|---|---|---|---|---|
| ID # | NAME | ADDRESS | CITY | ZIP | WEEKDAY | SATURDAY | SUNDAY |
| 442 | King Street Center | 201 S Jackson St | Seattle | 98124 | 0600-1900 | 0600-1900 | 0600-1900 |
| 445 | Portable - Dockton | 99 Ave SW/SW 264 St | Vashon | 98070 | 0000-2400 | 0000-2400 | 0000-2400 |
| 461 | Starbucks | 1600 E Olive Wy | Seattle | 98102 | 0430-2000 | 0500-2200 | 0500-2100 |
| 463 | Childrens Hospital | 4800 Sand Point Wy NE | Seattle | 98105 | 0530-2200 | 0630-2100 | 0730-2100 |
| 464 | Metro - 36th/Day | 36 Ave S/S Day St | Seattle | 98122 | 0000-2400 | 0000-2400 | 0000-2400 |
| 469 | P&R - Twin Lakes | 21 Ave SW/SW 344 St | Federal Way | 98003 | 0000-2400 | 0000-2400 | 0000-2400 |
| 475 | Diva Espresso | 14415 Greenwood Ave N | Seattle | 98103 | 0530-2000 | 0600-2000 | 0700-1900 |
| 481 | U W Bothell Campus | Campus Wy NE/ Campus AcRd | Bothell | 98021 | 0000-2400 | 0000-2400 | 0000-2400 |
| 483 | Chevron Gas | 10011 Main St | Bellevue | 98004 | 0500-2300 | 0600-2200 | 0600-2200 |
| 484 | Top Pot Doughnuts | 609 Summit Ave E | Seattle | 98102 | 0600-2100 | 0700-2100 | 0700-2100 |
| 487 | Kirkland Tire Factory | 602 6 St | Kirkland | 98033 | 0800-1800 | 0800-1800 | Closed |
| 489 | Richmond Beach Coffee Company | 1442 NW Richmond Beach Rd | Shoreline | 98177 | 0630-1800 | 0700-1800 | 0700-1800 |
| 490 | SHA - University West High Rise | 4544 7 Ave NE | Seattle | 98105 | 0000-2400 | 0000-2400 | 0000-2400 |
| 491 | Starbucks | 14359 15 Ave NE | Seattle | 98125 | 0500-1930 | 0530-1930 | 0530-1930 |
| 493 | Van Asselt Community Center | 2820 S Myrtle St | Seattle | 98105 | 1100-2100 | 1100-2100 | 0900-2000 |
| 495 | Seattle Police South Precinct | 3001 S Myrtle St | Seattle | 98108 | 0700-1900 | 0700-1900 | 0700-1900 |
| 501 | Redmond Technology Station | NE 40th St/156th Ave NE | Overlake | 98134 | 0000-2400 | 0000-2400 | 0000-2400 |
| 502 | Bellevue Base | 1790 124 Ave NE | Bellevue | 98005 | 0000-2400 | 0000-2400 | 0000-2400 |
| 505 | UW Police | 3939 15th Ave NE | Seattle | 98005 | 0830-1200, 1300-1630 | Closed | Closed |
| 506 | P&R - Issaquah Highlands | 1755 Highlands Dr NE | Issaquah | 98027 | 0000-2400 | 0000-2400 | 0000-2400 |
| 508 | Paramount Hotel | 724 Pine St | Seattle | 98101 | 0000-2400 | 0000-2400 | 0000-2400 |
| 510 | P&R - Tukwila | 13445 Interurban Ave S | Tukwila | 98138 | 0000-2400 | 0000-2400 | 0000-2400 |
| 511 | Auburn Station Transit Center | A St SW/2 St SW | Auburn | 98002 | 0000-2400 | 0000-2400 | 0000-2400 |
| 516 | Shack Coffee | 2920 SW Avalon Wy | Seattle | 98106 | 0600-1500 | 0700-1600 | 0700-1600 |
| 518 | 7-Eleven Store | 16506 5 Ave NE | Shoreline | 98155 | 0000-2400 | 0000-2400 | 0000-2400 |
| 521 | FedEx Kinko's | 418 S Jackson St | Seattle | 98104 | 0700-2100 | 0900-1800 | Closed |
| 524 | Safeway | 516 1 Ave W | Seattle | 98119 | 0500-2500 | 0500-2500 | 0500-2500 |
| 526 | Verite Coffee | 1101 34 Av | Seattle | 98122 | 0600-1800 | 0700-1800 | 0700-1800 |
| 529 | Tukwila Sounder Station | 7301 S 158th St | Tukwila | 98005 | 0000-2400 | 0000-2400 | 0000-2400 |
| 530 | P&R - Redondo Heights | 27454 Pacific Highway S | Federal Way | 98003 | 0000-2400 | 0000-2400 | 0000-2400 |
| 532 | QFC | 600 NW Richmond Beach Rd | Shoreline | 98177 | 0500-2100 | 0500-2100 | 0500-2100 |
| 536 | Cafe Vitta | 125 Prefontaine Pl S | Seattle | 98104 | 0600-1800 | Closed | Closed |
| 540 | Seattle Public Library | 713 8 Ave S | Seattle | 98144 | M&T 1300-2000 | 1000-1800 | 1300-1700 |
| 541 | Port of Seattle | 2711 S Alaskan Wy (Pier 69) | Seattle | 98121 | 0600-1700 | Closed | Closed |
| 543 | Uptown Espresso | S Alaskan Wy/ Broad St (Pier 70) | Seattle | 98121 | 0600-1800 | 0600-1800 | 0600-1800 |
| 544 | Aqua by El Gaucho | S Alaskan Wy/ Broad St (Pier 70) | Seattle | 98121 | 1600-2200 | 1600-2200 | 1600-2200 |
| 545 | Zeigeist Coffee | 171 S Jackson St | Seattle | 98104 | 0600-1900 | 0700-1900 | 0800-1900 |
| 549 | Lyon's Den Coffee Shoppe | 10415 Beardslee Blvd | Bothell | 98011 | 0530-2230 | 0800-2200 | 0800-2000 |
| 551 | Safeway | 2100 Queen Anne Av | Seattle | 98109 | 0000-2400 | 0000-2400 | 0000-2400 |
| 555 | Starbucks | 7100 E Green Lake Wy N | Seattle | 98115 | 0430-2030 | 0500-2100 | 0530-2100 |
| 557 | 7-Eleven Store | 3939 Stone Wy N | Seattle | 98103 | 0000-2400 | 0000-2400 | 0000-2400 |
| 558 | Federal Way Transit Center | 31621 23 Ave S | Federal Way | 98023 | 0000-2400 | 0000-2400 | 0000-2400 |
| 560 | Admiral United Church of Christ | 4320 SW Hill St | Seattle | 98106 | 0000-2400 | 0000-2400 | 0000-2400 |
| 566 | Starbucks | 6170 E Lake Sammamish Pkwy SE | Issaquah | 98029 | M-Th 0430-2100, Fr 0400-2200 | 0430-2130 | 0430-2000 |

# Comfort Stations

| | | | | | HOURS | | |
|---|---|---|---|---|---|---|---|
| ID # | NAME | ADDRESS | CITY | ZIP | WEEKDAY | SATURDAY | SUNDAY |
| 567 | Fred Meyer | 6100 E Lake Sammamish Wy SE | Issaquah | 98029 | 0700-2300 | 0700-2300 | 0700-2300 |
| 568 | Issaquah Community Center | 301 Rainier Blvd S | Issaquah | 98027 | 0500-2100 | 0800-1600 | Closed |
| 572 | Metro Employee Parking Garage | 1233 6 Ave S | Seattle | 98134 | 0000-2400 | 0000-2400 | 0000-2400 |
| 573 | Shoreline Comm. Coll. - Bldgs 900 & 1000 | Greenwood Ave N/ NW Innis Arden Wy | Seattle | 98177 | 0000-2400 | 0000-2400 | 0000-2400 |
| 575 | Kent Station Transit Center | 301 Railroad Ave N | Kent | 98032 | 0000-2400 | 0000-2400 | 0000-2400 |
| 581 | Shell Gas - Carnation | 4333 SR 203 | Carnation | 98014 | 0000-2400 | 0000-2400 | 0000-2400 |
| 583 | Shell Gas - Cottage Grove | 5445 Delridge Wy SW | Seattle | 98106 | 0600-2400 | 0600-2400 | 0600-2400 |
| 586 | Starbucks - Panther Lake | 10700 SE 208 St | Kent | 98031 | 0430-1930 | 0500-1900 | 0530-1830 |
| 587 | Chevron Gas Brown Bear Car Wash | 3050 228 Ave SE | Sammamish | 98075 | 0600-2200 | 0600-2200 | 0600-2200 |
| 588 | Starbucks | 17171 Bothell Wy NE | Lake Forest Park | 98155 | 0500-2030 | 0500-2000 | 0500-2000 |
| 589 | Dick's Drive-In Restaurant | 500 Queen Anne Ave N | Seattle | 98109 | 1030-2600 | 1030-2600 | 1030-2600 |
| 590 | QFC Mercer Village Center | 8421 SE 68 St | Mercer Island | 98040 | 0000-2400 | 0000-2400 | 0000-2400 |
| 591 | PSE substation portable | 8477 SE 68 St | Mercer Island | 98040 | 0000-2400 | 0000-2400 | 0000-2400 |
| 602 | Shell Gas | 2461 4 Ave S | Seattle | 98134 | 0000-2400 | 0000-2400 | 0000-2400 |
| 606 | Eat Local | 2400 Queen Anne Ave N | Seattle | 98109 | 0800-2100 | 0800-2100 | 0800-2100 |
| 608 | Rainier Teriyaki | 3330 Rainer Ave S | Seattle | 98144 | 1000-2100 | 1000-2100 | Closed |
| 609 | Mercato Bellagio | 745 Bellevue Ave E | Seattle | 98102 | 0900-2400 | 0900-2400 | 0900-2400 |
| 610 | IDS | Tunnel AcRd | Seattle | 98104 | 0000-2400 | 0000-2400 | 0000-2400 |
| 612 | Totem Lake Transit Center | 12039 NE 128th St | Kirkland | 98034 | 0000-2400 | 0000-2400 | 0000-2400 |
| 614 | Mt. Baker Transit Center | 2824 Rainier Ave South | Seattle | 98144 | 0000-2400 | 0000-2400 | 0000-2400 |
| 615 | Tukwila International Boulevard Station | 3651 Southcenter Blvd | Tukwila | 98188 | 0000-2400 | 0000-2400 | 0000-2400 |
| 616 | Issaquah Salmon Hatchery | 125 W Sunset Wy | Issaquah | 98027 | 0000-2400 | 0000-2400 | 0000-2400 |
| 618 | Kayu Kayu Ac Park | 19911 Richmond Beach Dr NW | Shoreline | 98177 | Daylight hours | Daylight hours | Daylight hours |
| 619 | Rainier Beach Station | Martin Luther King Jr Wy/ S Henderson St | Seattle | | 0000-2400 | 0000-2400 | 0000-2400 |
| 620 | P&R - Brickyard | 15530 Juanita -Woodinville Wy NE | Woodinville | 98034 | 0000-2400 | 0000-2400 | 0000-2400 |
| 622 | Windermere Auto Service | 5450 Sand Point Wy NE | Seattle | 98105 | 0600-2300 | 0600-2300 | 0600-2300 |
| 624 | Madrona Playground | 3211 E Spring St | Seattle | 98122 | 0000-2400 | 0000-2400 | 0000-2400 |
| 628 | Bluebird Yogurt | 7400 Greenwood Ave N | Seattle | | 1500-2200 | 1200-2200 | 1200-2200 |
| 630 | Fire House Ballard | 1521 NW Market St | Seattle | | 0000-2400 | 0000-2400 | 0000-2400 |
| 632 | Starbucks | 4000 E Madison St | Seattle | 98112 | 0430-2000 | 0430-2000 | 0430-2000 |
| 635 | Panera Bread | 921 N 10 St, Suite E | Renton | 98057 | 0600-2100 | 0600-2100 | 0700-2100 |
| 637 | Mountlake Terrace Transit Center | 6001 236 St SW | Mountlake Terrace | 98043 | 0000-2400 | 0000-2400 | 0000-2400 |
| 638 | Maplewood Golf Course | 4050 SE Maple Valley Hwy | Renton | | May-Aug 0530-2200, Nov-Feb 0700-1900 | May-Aug 0530-2200, Nov-Feb 0700-1900 | May-Aug 0530-2200, Nov-Feb 0700-1900 |
| 639 | ARCO AM/PM | 15245 International Blvd | Tukwila | 98188 | 0000-2400 | 0000-2400 | 0000-2400 |
| 640 | McDonald's | 4056 Factoria Blvd SE | Bellevue | 98006 | 0500-2400 | 0500-2400 | 0500-2400 |
| 641 | Target | 2600 SW Barton St | Seattle | 98125 | 1000-2000 | 1000-2000 | 1100-1800 |
| 642 | Fred Meyer | 26520 Maple Valley-Black Diamond Rd | Maple Valley | 98038 | 0700-2300 | 0700-2300 | 0700-2300 |
| 643 | Seattle Fire Station #35 | 8729 15 Ave NW | Seattle | 98117 | 0700-1900 | 0700-1900 | 0700-1900 |
| 645 | YWCA | 3800 S Myrtle St | Seattle | 98118 | 0000-2400 | 0000-2400 | 0000-2400 |
| 646 | QFC | 9999 Holman Rd NW | Seattle | 98117 | 0000-2400 | 0000-2400 | 0000-2400 |

# Comfort Stations

| | | | | | HOURS | | |
|---|---|---|---|---|---|---|---|
| ID # | NAME | ADDRESS | CITY | ZIP | WEEKDAY | SATURDAY | SUNDAY |
| 647 | Cheap Smokes | 9450 35 Ave SW | Seattle | 98125 | 0800-2300 | 0800-2300 | 0800-2300 |
| 648 | Hotel Andra | 2000 4th Ave | Seattle | 98121 | 0000-2400 | 0000-2400 | 0000-2400 |
| 650 | PCC | 450 NE 71 St | Seattle | 98115 | 0600-2400 | 0600-2400 | 0600-2400 |
| 651 | Vintage Vino and Expresso | 24081 SE 264 St | Maple Valley | 98038 | 0500-2200 F: 0500-2300 | 0700-2300 | 0700-1900 |
| 653 | Elm Coffee Roasters | 240 2 Ave S | Seattle | 98104 | 0700-1900 | 0800-1800 | 0800-1800 |
| 654 | Starbucks | 2326 1 Ave | Seattle | 98121 | 0530-1800 | 0630-1800 | 0630-1900 |
| 655 | Starbucks | 211 Lenora St | Seattle | 98121 | 0530-1800 | 0630-1800 | 0630-1800 |
| 656 | Starbucks | 1191 2 Av | Seattle | 98101 | 0515-1800 | | |
| 657 | Starbucks | 1301 2 Av | Seattle | 98101 | 0500-1700 | Closed | Closed |
| 660 | Starbucks | 1201 3 Av | Seattle | 98101 | 0530-1730 | Closed | Closed |
| 661 | Starbucks | 999 3 Av | Seattle | 98104 | 0530-1730 | Closed | Closed |
| 662 | Starbucks | 1125 4 Av | Seattle | 98101 | 0430-1830 | 0430-1830 | 0430-1830 |
| 663 | Easy Street Records | 4559 California Ave SW | Seattle | 98116 | 0700-1500 | 0700-2100 | 0700-1900 |
| 665 | Kent Arbor Heights 360 Park | 11525 SE 240 St | Kent | 98031 | Daylight hours | Daylight hours | Daylight hours |
| 666 | Good Bar | 240 2 Ave S | Seattle | 98104 | 1600-2400, F 1600-2600 | 1600-2600 | 1600-2400 |
| 667 | Westlake Mezzanine | 4 Ave & Pine St | Seattle | 98101 | 0500-2500 | 0600-2500 | 0600-2500 |
| 668 | 7-Eleven | 9200 35th Avenue SW | Seattle | 98126 | 0000-2400 | 0000-2400 | 0000-2400 |
| 669 | Heritage Park | 199 Union Ave NE | Renton | 98056 | Daylight hours | Daylight hours | Daylight hours |
| 670 | Westin Hotel | 1900 5 Av | Seattle | 98109 | 0000-2400 | 0000-2400 | 0000-2400 |
| 671 | Alki Mail & Dispatch | 4701 SW Admiral Wy | Seattle | 98116 | 0600-1900 | 0900-1700 | 0900-1600 |
| 673 | Andiamo | 938 110 Ave NE | Bellevue | 98004 | 1100-1400, 1700-2200 | 1700-2200 | 1700-2200 |
| 674 | Safeway | 4732 Brooklyn Ave NE | Seattle | 98105 | 0600-2600 | 0600-2600 | 0600-2600 |
| 675 | Denny Hall (DEN) | Memorial Way NE/ NE Clallam Place | Seattle | 98105 | See UW Packet | See UW Packet | See UW Packet |
| 676 | The Sitting Room | 108 W Roy St | Seattle | 98119 | 1700-2600 | 1700-2600 | 1700-2600 |
| 677 | 7-Eleven | 1607 Queen Anne Ave N | Seattle | 98109 | 0000-2400 | 0000-2400 | 0000-2400 |
| 678 | Pacific Regent of Bellevue | 919 109 Ave NE | Bellevue | 98004 | 0000-2400 | 0000-2400 | 0000-2400 |
| 679 | KCLS Covington Library | 27100 164 Ave SE | Covington | 98042 | M-TH 1000-2100, F 1000-1800 | 1000-1700 | 1300-1700 |
| 680 | The Hardware Store Restaurant | 17601 Vashon Hwy | Vashon | 98070 | M-TH 0800-2000, F 0800-2130 | 0800-2130 | 0800-2000 |
| 681 | South Lake Union Whole Foods | 2210 Westlake Av | Seattle | 98121 | 0600-2300 | 0600-2300 | 0600-2300 |
| 683 | QFC Northshore | 4101 49 Ave NE | Tacoma | 98422 | 0000-2400 | 0000-2400 | 0000-2400 |
| 684 | International School | 445 128 Ave SE | Bellevue | 98005 | 0700-1530 | 0700-1530 | 0700-1530 |
| 685 | Starbucks | 4147 University Way | Seattle | 98105 | 0530-2100 | 0530-2100 | 0600-2030 |
| 686 | Fed Ex | 116 Andover Park E | Tukwila | 98188 | 0700-2200 | 0800-1800 | 1100-1800 |
| 687 | Subway | 3320 W McGraw St | Seattle | 98199 | 0900-2100 | 0900-2100 | 0900-2100 |
| 688 | Jack in the Box | 311 Griffin Ave E | Enumclaw | 98022 | 0000-2400 | 0000-2400 | 0000-2400 |
| 690 | Shell | 7132 Delridge Way SW | Seattle | 98106 | 0700-2300 | 0700-2300 | 0700-2200 |
| 691 | Texaco Town Center Mini Mart | 15410 NE Main St | Duvall | 98019 | 0500-2300 | 0600-2300 | 0600-2300 |
| 693 | Swedish Medical Center | 1600 E Jefferson St | Seattle | 98122 | 0700-2100 | 0700-2100 | 0700-2100 |
| 694 | King County Metro Central VM | 640 S Massachusetts St | Seattle | 98132 | 0000-2400 | 0000-2400 | 0000-2400 |
| 695 | Gracene's Cupcake Boutique | 30800 3 Av | Black Diamond | 98010 | Tu-We 1000-1900 | 1100-1900 | Closed |

# Comfort Stations

| | | | | | HOURS | | |
|---|---|---|---|---|---|---|---|
| ID # | NAME | ADDRESS | CITY | ZIP | WEEKDAY | SATURDAY | SUNDAY |
| 696 | Bellevue Library | 1111 110th Ave NE | Bellevue | 98004 | Mon-Thurs 0900-1100 F 0900-1100 | 1000-1800 | 1200-2000 |
| 697 | Denny Way Subway | 97 Denny Way | Seattle | 98109 | 0900-2100 | 0900-2100 | 0900-2100 |
| 698 | Subway | 305 Lenora St | Seattle | 98121 | 0700-2300 | 0800-2300 | 0900-2200 |
| 699 | Residence Inn Lake Union | 800 Fairview Ave N | Seattle | 98109 | 0000-2400 | 0000-2400 | 0000-2400 |
| 700 | Chevron North Bend | 745 SW Mt Si Blvd | North Bend | 98045 | 0000-2400 | 0000-2400 | 0000-2400 |
| 701 | Lake City Branch - Seattle Public Library | 12501 28th Ave NE | Seattle | 98125 | M-Th1000-2000 F-1000-1800 | 1000-1800 | 1300-1700 |
| 702 | Atlantic Base VM | 640 Massachusetts | Seattle | 98134 | 0000-2400 | 0000-2400 | 0000-2400 |
| 703 | North Base | 2160 North 163rd St | Shoreline | 98133 | 0000-2400 | 0000-2400 | 0000-2400 |
| 704 | Chevron | 15510 Aurora Ave N | Shoreline | 98133 | 0000-2400 | 0000-2400 | 0000-2400 |
| 705 | Taco DelMar | 2136 1st Ave | Seattle | 98121 | 1030-2200 | 1030-0300 | 1030-0300 |
| 706 | Tacos Guaymas | 6808 E Green Lake Way N | Seattle | 98155 | 1030-2400 | 1030-2400 | 1030-2400 |
| 707 | Silver Lake Weigh Station - Rest Area CS | I-5 Mile Post 188 | Everett | 98208 | 0000-2400 | 0000-2400 | 0000-2400 |
| 708 | Roxbury 76 | 2851 SW Roxbury St SW | Seattle | 98126 | 0000-2400 | 0000-2400 | 0000-2400 |
| 711 | Metropolitan Market | 5250 40th Ave NE | Seattle | 98105 | 2100-2500 | 2100-2500 | 2100-2500 |
| 713 | The Little Store at Richmond Beach | 2002 NW 196th | Shoreline | 98177 | M-W-Th 0730-2100, Tues 0800-2310, Fri 0730-2230 | 0730-2230 | 0730-2100 |
| 714 | Subway | 255 Central Wy | Kirkland | 98033 | 0700-2200 | 0800-2200 | 0900-2100 |
| 715 | Magnolia Union 76 Gas (T-Key) | 3301 W McGraw St | Seattle | 98199 | 0000-2400 | 0000-2400 | 0000-2400 |
| 717 | Shell Gas - K's Deli | 3950 Leary Wy NW | Seattle | 98103 | 0500-2300 | 0600-2300 | 0600-2200 |
| 720 | Cafe Solstice | 4116 University Way NE | Seattle | 98105 | M-Th 0630-2300 Fri 0630-2100 | 0700-2100 | 0700-2300 |
| 721 | Hop In Grocery | 5321 NE 4th St | Renton | 98059 | 0500-2400 | 0800-2400 | Closed |
| 722 | Fresh Flours | 1624 S McClellan St | Seattle | 98144 | 0600-1800 | 0700-1800 | 0700-1700 |
| 723 | Cafe Bengodi | 1636 S McClellan St | Seattle | 98144 | 1600-2100 | 1500-2100 | 1500-2100 |
| 724 | Arco AM-PM Gas | 2790 Auburn Wy S | Auburn | 98002 | 0000-2400 | 0000-2400 | 0000-2400 |
| 725 | American Hostell | 520 S King St | Seattle | 98104 | 0000-2400 | 0000-2400 | 0000-2400 |
| 726 | Beacon Hill Shell | 2424 Beacon Ave S | Seattle | 98144 | 0000-2400 | 0000-2400 | 0000-2400 |
| 729 | Onnuri Church | 20150 45th Ave NE | Lake Forest Park | 98155 | 0000-2400 | 0000-2400 | 0000-2400 |
| 731 | Beacon Hill Public Library | 2821 Beacon Ave S | Seattle | 89144 | M-Th 1000-2000, Fri 1000-1800 | 1000-1800 | 1300-1700 |
| 732 | Alder Hall/District Market | 1315 NE Campus Parkway | Seattle | 98195 | See UW Packet | See UW Packet | See UW Packet |
| 733 | Lander Hall | 1245 NE Campus Parkway | Seattle | 98195 | See UW Packet | See UW Packet | See UW Packet |
| 734 | Odegaard Library | 4333 Brooklyn Ave NE | Seattle | 98195 | See UW Packet | See UW Packet | See UW Packet |
| 735 | Dempsey Hall | 4333 Brooklyn Ave NE | Seattle | 98195 | See UW Packet | See UW Packet | See UW Packet |
| 736 | Parrington Hall (PAR) | 4105 George Washington Lane | Seattle | 98105 | See UW Packet | See UW Packet | See UW Packet |
| 737 | Paccar Hall | 4277 E Stevens Way NE | Seattle | 98195 | See UW Packet | See UW Packet | See UW Packet |
| 738 | Bartell Drugs | 400 S Jackson | Seattle | 98104 | 0600-2100 | 0800-1900 | 0800-1900 |
| 739 | McDonalds | 14120 SE Petrovitsky Rd | Renton | 98058 | 0600-2100 | 0600-2100 | 0600-2100 |

# Comfort Stations

| | | | | | HOURS | | |
|---|---|---|---|---|---|---|---|
| ID # | NAME | ADDRESS | CITY | ZIP | WEEKDAY | SATURDAY | SUNDAY |
| 740 | Shell Gas | 201 Auburn Wy S | Auburn | 98002 | 0000-2400 | 0000-2400 | 0000-2400 |
| 741 | 7-Eleven | 1105 NE 47 St | Seattle | 98105 | 0000-2400 | 0000-2400 | 0000-2400 |
| 743 | Starbucks | 4233 SW Alaska St | Seattle | 98116 | 0530-2030 | 0530-2030 | 0530-2030 |
| 744 | IT Headquarters | 4535 44th Ave SW SW 202 | Seattle | 98116 | 0830-1730 | Closed | Closed |
| 745 | Alaska Street Tattoo Parlour | 4310 SW Alaska St | Seattle | 98116 | 1100-1900 | 1100-1900 | 1100-1900 |
| 746 | Round 1 Bowling and Amusement | 2351 Southcenter Mall | Tukwila | 98188 | 1000-2600 | 1000-2600 | 1000-2600 |
| 747 | Top Pot | 2758 Alki Ave SW | Seattle | 98116 | 0600-1900 | 0600-1900 | 0600-1900 |
| 748 | Casa Patron | 805 NE 65th St | Seattle | 98115 | 1100-2400 | 1100-2600 | 1100-2600 |
| 749 | Café Barjot | 711 Bellevue Ave E | Seattle | 98102 | 0700-1400 | 0800-1400 | 0800-1400 |
| 750 | Porters Shell Station | 812 NE 65 St | Seattle | 98115 | 0000-2400 | 0000-2400 | 0000-2400 |
| 751 | Coffeemind | 1907 10 Ave W | Seattle | 98119 | 0700-1700 | 0700-1700 | 0700-1700 |
| 752 | KFC Taco Bell | 210 W Mercer St | Seattle | 98119 | 1000-2400 | 1000-2400 | 1000-2400 |
| 753 | Chevron | 9800 NE 116th St | Kirkland | 98034 | 0000-2400 | 0000-2400 | 0000-2400 |
| 754 | Fred Meyer | 100 NW 85th St | Seattle | 98117 | 0700-2300 | 0700-2300 | 0700-2300 |
| 755 | McCollum Park & Ride | 620 128th St SE | Everett | 98208 | 0000-2400 | 0000-2400 | 0000-2400 |
| 756 | REI - Recreational Equipment Inc | 222 Yale Ave N | Seattle | 98109 | 0900-2100 | 0900-2100 | 1000-1900 |
| 757 | Fairwood Pet Center | 14201 SE Petrovitsky Rd | Renton | 98058 | 0930-2000 | 0900-2000 | 0900-1900 |
| 758 | Safeway | 9620 28th Ave SW | Seattle | 98126 | 0000-2400 | 0000-2400 | 0000-2400 |
| 759 | Cenex Gas Station | 32632 3rd AV | Black Diamond | 98010 | 0500-2000 | 0600-2100 | 0500-2000 |
| 760 | Starbucks | 4112 NE 4th | Renton | 98059 | 0400-2000 | 0430-2000 | 0430-2000 |
| 761 | McPherson's Fruit & Produce | 4500 15th Ave S | Seattle | 98108 | 0600-2000 | 0600-2000 | 0600-2000 |
| 762 | Walgreens | 9456 16th Ave SW 98106 | Seattle | 98106 | 0800-2200 | 0800-2200 | 0800-2200 |
| 763 | Battery St & 5th Starbucks | 521 Wall St | Seattle | 98121 | M-Th 0530-1930 Fri 0530-1830 | 0630-1830 | 0630-1830 |
| 764 | Bert's Red Apple | 1801 41st Ave E | Seattle | 98112 | 0700-2200 | 0700-2200 | 0700-2200 |
| 765 | Cristalla | 2033 2nd Ave | Seattle | 98121 | 0000-2400 | 0000-2400 | 0000-2400 |
| 766 | McGilvras | 4234 E Madison St | Seattle | 98112 | 1100-2400 | 0900-2600 | 0900-2600 |
| 767 | Wedgwood QFC | 8400 35th Ave NE | Seattle | 98115 | 0600-2300 | 0600-2300 | 0600-2300 |
| 768 | SPU Subway | 3310 3rd Ave W | Seattle | 98119 | 1100-2100 | 1100-2100 | 1100-2100 |
| 769 | Madrona Arms | 1138 34th Ave | Seattle | 98122 | 0900-2400 | 0900-2400 | 0900-2400 |
| 771 | Voxx Coffee | 2245 Eastlake Ave E | Seattle | 98102 | 0600-1800 | 0700-1700 | 0700-1700 |
| 772 | Fred Hutchinson | 1997 Ward St | Seattle | 98109 | 0700-1900 | Closed | Closed |
| 773 | Lake City Shell | 13001 Lake City Wy NE | Seattle | 98125 | 0500-2400 | 0600-2400 | 0600-2400 |
| 775 | Subway Store#1616 | 4336 Roosevelt Way NE | Seattle | 98105 | 0000-2400 | 0000-2400 | 0000-2400 |
| 776 | Washington State Convention Center (Main) | 705 Pike St | Seattle | 98101 | 0500-2200 | 0500-2200 | 0500-2200 |
| 776 | Washington Station Convention Center (Security Office - Pike & 9th) | 705 Pike St | Seattle | 98101 | 0000-2400 | 0000-2400 | 0000-2400 |
| 777 | Chevron | 1554 NE 145th St | Seattle | 98155 | 0000-2400 | 0000-2400 | 0000-2400 |
| 778 | KEXP | 472 1st Ave N | Seattle | 98109 | 0700-1800 | 0700-2000 | 0800-1800 |
| 779 | Silver Cloud | 1150 Fairview Ave N | Seattle | 98109 | 0000-2400 | 0000-2400 | 0000-2400 |
| 781 | ACME Bowl | 2826 Andover Park W, #100 | Tukwila | 98188 | Mo-Tu-We: 1500-2300, Th: 1200-2300, Fr: 1000-2500 | 1000-2500 | 1000-2300 |
| 782 | Angle Lake Station | 20015 28th Ave S | Seatac | 98198 | 0000-2400 | 0000-2400 | 0000-2400 |
| 783 | Mount Teneriffe | Mount Teneriffe Trailhead | North Bend | 98045 | Daylight Hours | Daylight Hours | Daylight Hours |
| 784 | Seaway Transit Center | 1950 75th St SW | Everett | 98203 | 0000-2400 | 0000-2400 | 0000-2400 |

# Comfort Stations

| | | | | | HOURS | | |
|---|---|---|---|---|---|---|---|
| ID # | NAME | ADDRESS | CITY | ZIP | WEEKDAY | SATURDAY | SUNDAY |
| 785 | King County Chinook Building | 401 5th Ave | Seattle | 98104 | 0800-1730 | Closed | Closed |
| 786 | Fix Auto / Damage Analysis | 8753 15th Ave NW | Seattle | 98117 | 0800-1730 (frequently opens at 0600) | Closed | Closed |
| 787 | Patty's Eggnest Holman Rd | 9749 Holman Rd NW | Seattle | 98177 | 0600-1500 | 0600-1600 | 0700-1600 |
| 788 | Burton Auto | 23919 | Vashon Island | 98070 | 0000-2400 | 0000-2400 | 0000-2400 |
| 789 | QFC - Renton | 4800 NE 4th St | Renton | 98059 | 0000-2400 | 0000-2400 | 0000-2400 |
| 790 | Copal | 323 Occidental Ave S | Seattle | 98104 | 1130-2200 | 0400-2200 | Closed |
| 791 | Gim Wah Restaurant | 3418 W McGraw St | Seattle | 98199 | 1130-2500 | 0400-2500 | 0400-2200 |
| 792 | Lake City Chevron | 11750 Lake City Way NE | Seattle | 98125 | 0000-2400 | 0600-2400 | 0000-2400 |
| 793 | The Grove West Seattle Inn | 3512 SW Alaska St | Seattle | 98126 | 0000-2400 | 0000-2400 | 0000-2400 |
| 794 | The Junction QFC | 4550 42nd Ave SW | Seattle | 98116 | 0500-2600 | 0500-2600 | 0500-2600 |
| 795 | King County Courthouse | 516 Third Ave | Seattle | 98104 | 0830-1630 | 0000-0000 | 0000-0000 |
| 797 | Starbucks (Broadway & E Denny) | 101 Broadway E | Seattle | 98102 | 0530-1900 | 0600-1900 | 0700-1800 |
| 799 | Firehouse Coffee - Shin Espresso Co | 2622 NW Market St | Seattle | 98107 | 0600-1700 | 0700-1700 | 0700-1700 |
| 800 | Street Bean | 2711 3rd Ave | Seattle WA | 98121 | 0600-1700 | 0800-1500 | Closed |
| 801 | FedEx (Belltown) | 402 Cedar St | Seattle | 98121 | 0730-2100 | 0800-2100 | Closed |
| 802 | Vermont Inn | 2721 Fourth Ave | Seattle | 98121 | 0000-2400 | 0000-2400 | 0000-2400 |
| 803 | Jacksons Food Stores - Shell | 10 W Denny Way | Seattle | 98101 | 0000-2400 | 0000-2400 | 0000-2400 |
| 804 | Agua Verde Paddle Club | 1307 NE Boat St - Lower Level | Seattle | 98105 | 0000-2400 | 0000-2400 | 0000-2400 |
| 805 | Deli Cut Subs | 300 Fifth Ave #150 | Seattle | 98104 | 0400-1800 | Closed | Closed |
| 806 | SODO E3 Busway | 435 S Holgate St | Seattle | 98144 | 0000-2400 | 0000-2400 | 0000-2400 |
| 807 | Holiday Inn & Suites | 3850 Monte Villa Parkway NE | Bothell | 98021 | 0000-2400 | 0000-2400 | 0000-2400 |
| 809 | NOAA, Bld 2 | 7600 Sand Point Wy NE | Seattle | 98155 | 0530-1800 | Closed | Closed |
| 810 | TIBS Metro Comfort Station | 3651 Southcenter Blvd | Tukwila | 98188 | 0000-2400 | 0000-2400 | 0000-2400 |
| 811 | Hilltop Red Apple | 2701 Beacon Ave S | Seattle | 98144 | 0700-2000 | 0700-2000 | 0700-2000 |
| 812 | Chevron | 631 Central Ave | Kent | 98032 | 0000-2400 | 0000-2400 | 0000-2400 |
| 813 | Pinehurst Safeway | 12318 15th Ave. NE | Seattle | 98125 | 0700-2200 | 0700-2200 | 0700-2200 |
| 814 | North Star Diner | 8580 Greenwood Ave N | Seattle | 98103 | 0700-2600 | 0000-2400 | 0000-2400 |
| 815 | Donut Factory | 4336 Roosevelt Way NE | Seattle | 98105 | 0000-2400 | 0000-2400 | 0000-2400 |
| 816 | Sugar Bakery & Coffeehouse | 110 Republican St | Seattle | 98109 | 0630-2200 | 0700-2200 | 0700-2200 |
| 818 | Ballard Senior Center | 5429 32nd Ave NW | Seattle | 98107 | 0000-2400 | 0000-2400 | 0000-2400 |
| 819 | Graduate Seattle | 4507 Brooklyn Ave. NE | Seattle | 98105 | 0000-2400 | 0000-2400 | 0000-2400 |
| 821 | Joe Bar | 810 E. Roy St. | Seattle | 98102 | 0700-2000 | 0800-2000 | 0800-2000 |
| 823 | CVS | 2035 4th Ave | Seatlte | 98121 | 0900-1900 | 1000-1400 | 0900-1800 |
| 824 | Belltown Inn | 2301 3rd Ave | Seattle | 98121 | 0000-2400 | 0000-2400 | 0000-2400 |
| 825 | Hi-Spot Cafe | 1410 34th Ave | Seattle | 98122 | 0700-1600 | 0800-1600 | 0800-1600 |
| 826 | Bartells | 600 1st Ave N | Seattle | 98109 | 0000-2400 | 0000-2400 | 0000-2400 |
| 827 | Shell Gas - Holman Rd | 9796 Holman Rd NW | Seattle | 98117 | 0500-2400 | 0500-2400 | 0500-2400 |
| 828 | Walgreens | 222 Pike St | Seattle | 98101 | 0700-2000 | 0700-2000 | 0700-2000 |
| 829 | Espresso Vivace | 532 Broadway E | Seattle | 98102 | 0600-1900 | 0600-1900 | 0600-1900 |
| 830 | Local Bigger Burger | 523 Broadway E | Seattle | 98102 | 1100-2200 | 1100-2200 | 1100-2200 |
| 831 | Local Bigger Burger | 6900 E Greenlake Way | Seattle | 98115 | 1100-2200 | 1100-2200 | 1100-2200 |
| 832 | Numero Uno Pizza | 240 2nd Ave S #102 | Seattle | 98104 | 1000-2300 | 1000-2300 | 1000-2300 |
| 833 | Ammi's Pakwan \| Halal Food | 510 Broadway | Seattle | 98102 | 1300-2200 Closed Tue | 1300-2300 | 1300-2300 |
| 834 | Chevron (Sunset Blvd) | 3002 NW Sunset Blvd | Renton | 98056 | 0000-2400 | 0000-2400 | 0000-2400 |
| 835 | Circle K / Union 76 | 26821 Maple Valley-Black Diamond Rd SE | Maple Valley | 98038 | 0000-2400 | 0000-2400 | 0000-2400 |
| 836 | Shell Gas Station | 2125 SW 356th St | Federal Way | 98023 | 0700-2300 | 0800-2400 | 0800-2300 |

## Central Business District (CBD)




The Central Business District (CBD) is the area bordered by S. Jackson Street, I-5, Denny Way and the waterfront.

## Safety Stops

You are required to follow the safety stop instructions described on the individual route pages or on service adjustments. Safety stops may apply to base routes, deadhead routes, or special routes. You must determine if any portion of your route is affected by a safety stop. When no specific location is identified in the *Route Book*, the safety stop can be made at the first available zone. For all safety stops with a defined location, the safety stop must be made at that location.

At locations where 90 lbs of air pressure is required, make a complete stop. Do not proceed with less than 90 lbs pressure. Call the coordinator.

The safety stops are as follows:

- All transit facilities stop bars and crosswalks: Make a stop at all stop bars, crosswalks and check area; proceed with caution.
- NE 135 St at far side 93 Av NE, (before crest of hill), eastbound on Route 225: test brakes and check air pressure for a minimum of 90 lbs.
- E Galer St at Grandview Pl E on Route 10: Make a stop and check for oncoming traffic; proceed with caution.
- James St at 5 Av, westbound: Test brakes and check air pressure for a minimum of 90 lbs.
- James St at 9 Av, westbound: Test brakes and check air pressure for a minimum
- of 90 lbs.
- Jefferson St at 9 Av, westbound: Test brakes and check air pressure for a minimum of 90 lbs.
- Madison St at 6 Av, westbound Route 12: Test brakes and check air pressure for a minimum of 90 lbs.
- Queen Anne Av N and W Highland Dr, southbound on Routes 2, 13, & 29; test brakes and check air pressure for a minimum of 90 lbs in the zone nearside on W Highland Dr.
- Seneca St at 6 Av, westbound: Test brakes and check air pressure for a minimum 90 lbs.

## Slow Orders

You are required to follow the slow order instructions described on the individual route pages or on service adjustments. Slow orders apply to base routes, deadhead routes or special routes, even though only regular service routes are listed below. You must determine if any portion of your route is affected by a slow order and operate according to the reduced speed limit established for that location.

### *The Slow Orders Are as Follows:*

- I-5 express lanes northbound; Coaches exiting at the NE 42 St off-ramp must not exceed 20 mph. Deceleration must begin at or before the crest of the I-5 freeway bridge; the coach must not be exceeding 20 mph when the front of the coach passes the speed limit sign for Routes 63, 64, 74, 76, 316 and 355.
- I-5 express lanes southbound; For coaches traveling in the inside HOV lane, speed limit is 40 mph from the Mercer St off-ramp to the approach to the tunnel exiting onto 5 Av at Cherry Street for Routes 303, 304 and 355.
- 3 Av W between W Smith St & W Fulton St; 20 mph or less on Routes 3, 4, 13 & 29.
- 3 Av NE between NE 130 St & NE 135 St; 20 mph or less on Routes 980, 982, 986, 987, 988, 989, 992, 994 & 995.

- SE 4 St between Union Av SE & Chelan Av SE; 15 mph or less on Route 114.
- 24 Av NW between NW 92 St & NW Neptune Pl; 20 mph or less on Route 18 Express.
- 24 Av S between S Dearborn St & S Norman St; 15 mph or less on Route 4.
- 26 Av SW between SW Barton St & SW Roxbury St; 20 mph or less on Routes 21, 22, 120, & 673.
- 30 Av W/31 Av W between W Tilden St & W Jameson St; 15 mph or less on Route 24.
- 32 Av NW north of NW 85 St (Golden Gardens Dr NW, View Av NW, Loyal Av NW); 20 mph or less on Route 17 Express.
- 34 Av at E Howell St to E Denny Way at 36 Av; 10 mph or less on Route 2 trolley.
- 38 Av NE between NE 85 St & NE 86 St; 15 mph or less on Route 71.
- NE 86 St between 38 Av NE & 35 Av NE; 15 mph or less on Route 71.
- NE 55 St between 35 Av NE & 40 Av NE; 20 mph or less on Routes 65 & 74.
- 55 Av NE between NE 70 St & NE 65 St; 10 mph or less on Routes 71 (SB only) & 76 (SB only).
- 57 Av S between Rainier Av S & Waters Av S; 5 mph or less for all trolleys on Route 7.
- Between Woodlawn Av NE/NE 65 St & N 56 St/Meridian Ave N; 20 mph or less on Route 62.
- 64 Av S between nearside S Cooper St & nearside Waters Av S; 10 mph on wet pavement on Route 7.
- NE 65 St between 35 Av NE & 40 Av NE; 20 mph or less on Routes 62, 71 & 76.
- NE 87 St/7 Av at 112 Av NE; 10 mph or less over dip in the road on Route 893.
- S 116 St at 1 Av S; 10 mph or less on Route 128.
- 119 Av SE between SE 48 St & SE 60 St; 20 mph or less on Routes 114 & 240.
- N 143 St between Greenwood Av N & Linden Av N; 20 mph or less on Route 28 Express.
- N 160 St eastbound from crosswalk nearside Dayton Av N to crosswalk farside Dayton Av N; 5 mph or less on Route 330.
- S 208/212 St westbound between 98 Pl S & 91 Pl S; 25 mph or less on Route 157.
- SW 325 St/SW 327 St between 35 Av SW & 26 Av SW; 15 mph or less on Route 187.
- SW Admiral Way westbound between 59 Av SW & 63 Av SW; 20 mph or less on Route 56.
- Beach Dr SW between 48 Av SW & SW Shore Pl St; 15 mph or less on Routes 37, 53.
- NE Bothell Way on eastbound bus lane between Ballinger Way NE & 61 Avenue NE; 30 mph or less. Routes 309 Express, 312 Express 331, 342, 372 Express & 522 Express.
- Condon Way W between W Howe St & W McGraw St; 15 mph or less on Route 31.
- First Av and Second Av, Black Diamond, between First Av/Baker St and Second Av/ Lawson St; 15 mph or less on Route 143.
- W Fulton St between 8 Av W & 10 Av W; 15 mph or less on Route 1.
- Grandview Pl E between E Galer St & E Garfield St; 10 mph or less on Route 10.
- James St westbound between 9 Av & 3 Av; 10 mph on dry pavement and 5 mph on wet pavement on Routes 3, 4, 193 and eastbound between 4 Av & 6 Av: 10 mph on Routes 3, 4, 13 and 303.
- Kirkwood Pl N between N 56 St & Meridian Av N: 20 mph or less on Route 62.
- Lake Dell Av and E Alder St between 32 Av & Lake Washington Blvd; 10 mph or less on Route 27.

- W Laurel Dr NE/E Laurel Dr NE from NE 45 St & 52 Av NE to E Laurel Dr NE and 54 Av NE; 10 mph or less on Route 995.
- Madison St westbound between 6 Av & 1 Av; 10 mph on dry pavement and 5 mph on wet pavement on Route 12.
- Marine View Dr between SW 106 St & 35 Av SW; 20 mph or less on Route 21X.
- NOAA 10 mph or less on all roadways in NOAA except NE NOAA Dr for Route 62.
- NE Northgate Way eastbound between 24 Av NE & NE Lake City Way; 20 mph or less on Route 75.
- Queen Anne Av N southbound between W Highland Dr & W Roy St; 10 mph on dry pavement and 5 mph on wet pavement on Routes 2, 13 & 29.
- Rainier Av S between S Court St & S Andover St; 25 mph for all trolleys on Route 7.
- Rainier Av S at S Walden St; 20 mph or less southbound for all trolleys on Route 7.
- Seneca St at 6 Av, westbound: Test brakes and check air pressure for a minimum of 90 lbs.
- Seneca St westbound between 4 Av & 3 Av; 10 mph on dry pavement and 5 mph on wet pavement on Route 2.
- SW Roxbury St between 31 Av SW and 35 Av SW; 15 mph or less on Routes 21, 22, and 673 (C Line).
- Taylor Av N between 1700 block & Howe St; 10 mph or less on Routes 3 and 4.
- Thackeray Pl NE between NE 42 St & NE 50 St; 20 mph or less on Route 26 Express.
- W Viewmont Way W at W Dravus St; 20 mph or less on W Viewmont Way between W Armour St & W Bertona St, both directions, on Route 24.
- SW Windmill St between 99 Av SW & 97 Av SW; 15 mph or less on Route 119.
- Both directions at the Evergreen Point and Yarrow Point (92nd Av NE) Freeway Stations; 30 mph or less when entering platform area on Routes 167, 252, 255, 257, 268, 311, 541, 542, 545, 555, 556, 982 and 986.
- E/B Columbia St 5 mph when crossing 1 Av and 2 Av on Routes 21x, 55, 56, 57, 113, 120, 121, 122, 123, 125, and 673.
- W/B Columbia St 10 mph (5 mph on wet pavement) or less on Columbia St between 3 Av and 1 Av on Routes 21x, 37, 55, 56, 57, 113, 120, 121, 122, 123, 125, and 673.
- S/B on 55 Av NE between NE 75 St and NE 65 St 10 mph on Route 995.

## Special Lane Operations

State law prohibits large vehicles from the left lane on limited access highways with three lanes or more in one direction. There are exemptions that benefit the way Metro provides service.

- HOV lanes are not considered the left lane of a roadway.
- On I-90 between Exit #2A and Exit #10 you may continue to operate in the left lane as you prepare to enter the HOV lane.
- On the I-5 corridor between the I-405 interchange at Southcenter and the I-405 interchange just beyond Alderwood Mall is exempt, including express lanes.

When operating outside these exempted areas, buses may not operate in the third lane or beyond except to enter a left side HOV lane.

***Bus/Carpool Lane, I-5:***

- North of NE Northgate Way, peak-hours only, coaches entering or exiting the express

lanes are to continue through in the bus/carpool lane (southbound a.m., northbound p.m.). Do not use this lane in the off-peak direction. Coaches coming from regular lanes of I-5 may use bus/carpool lane during peak hours (southbound a.m., northbound p.m.).

- South of Mercer Street on the southbound express lanes, when instructed to exit at 5 Avenue and Columbia Street, operate in the bus/carpool lane.
- Northbound, south of Seneca Street, coaches are to use bus/carpool lanes and may remain in the left lane.
- Southbound, south of Seneca Street, coaches are to use the bus/carpool lane. This procedure is optional for coaches routed off the freeway at the Kent/Des Moines exit.
- During off-peak hours or upon reaching the end of a bus/carpool lane during peak hours, (except as outlined above) coaches are to operate in the right two lanes of I-5.

### *Bus/Carpool Lane, I-405:*

The “bus/carpool” lane, on I-405 between Coal Creek Parkway and Sunset Boulevard, may be used at all times.

### *Metered Freeway on Ramps:*

Many freeways have special split entrance metered on-ramps with one portion for single occupancy vehicles and one for high occupancy vehicles. When an HOV lane is provided, always use the HOV portion of the on-ramp.

### *Bus/Carpool Lane, I-90*

The I-90 HOV Lane (W/B) now extends to 80 Avenue NE Bus/Carpool off-ramp.

### *Bus/Carpool Lane, SR-520*

Headlights must be on and variable speed limits observed while in this lane. Use extra caution and reduce speed when traffic is slow and heavy, as traffic may “jump” into your lane unexpectedly.
Do not pass coaches at Yarrow Point or Evergreen Point stations.

### *SR-522, “Transit Only” Lanes*

Between Lake City Way and Kenmore, operate in “Buses/Transit Only” lane.

- Lane is restricted to transit 24/7.
- Speed limit is as posted.
- Lane use is permitted at business access delineated by skipped striping and at intersections as a right turn lane.
- Slow order of 30 mph eastbound bus lane on NE Bothell Way between Ballinger Way NE and 61 Avenue NE.

### *Bus/Carpool Lane, Aurora Avenue N*

The “bus/carpool” lane, northbound on Aurora Avenue N between N 115 Street and N 145 Street, may be used at all times.

### *Interbay BAT Lanes*

The following are guidelines for utilizing the Interbay BAT (Business Access & Transit) lanes along both Elliott Avenue W and 15 Avenue W:

- Bikes are allowed in the lane per traffic laws and buses should pass bikes with care.
- Right-turning cars share the lane with buses.
- Express and deadheading buses may pass stopped locals but generally are encouraged to use the BAT lanes.
- Cars are allowed to park in the lanes in many locations during non-peak hours.
- Northbound buses may operate straight through the Galer Street flyover intersection only when the center vehicle signal is a green ball. The right turn arrow signal is for right turning traffic only.

***Flyer Stops and Freeway Station Speed Limit:***

Coach speed in all flyer stops and freeway stations is not to exceed 30 mph.

## Skip Stop Operation in the CBD

The CBD is the area bordered by S. Jackson Street, I-5, Denny Way and the waterfront. (See CBD map in Associated Maps section.)
Coaches traveling on 2nd, 3rd or 4th Avenues shall adhere to the following guidelines to insure smooth traffic flow during skip stop operations in the CBD.

- Coaches that are not traveling in the curb lane may pass a coach servicing a zone not serviced by the passing coach. When passing, tap the horn twice to alert the other driver of the passing maneuver.
- Coaches that are not traveling in the curb lane shall yield to coaches attempting to pull out of a zone, allowing them to safely get back into traffic. The yielding coach may then pull into the bus lane and continue to their zone.
- If there is a coach in each lane of traffic at a red light, when the light turns green the coach in the #2 lane shall yield to the coach in the curb lane.
- On 3rd Avenue, do not pass a trolley which is slowing down for special work.

## 4th Avenue Island Stop at 4 Avenue/S Jackson Street

The stop is used by coaches traveling N/B on 4th Avenue S continuing to 3rd Avenue S.

## SODO Busway Speed Limit

25 mph or less on SODO busway between S Royal Brougham Way and S Holgate St both directions.

## Bellevue Transit Center

- 10 mph or less inside Bellevue Transit Center.
- Yield to pedestrians at all times.
- No boarding when coach is more than one bus width away from loading curb, unless the coach next to curb is disabled and blocking.
- Do not make second stop in bay to pick up or drop off passengers.
- If you layover for time, activate the 4-way flashers.

- Coaches in right lane always yield to coaches in left lane.
- When exiting, move front of coach over sensor area to trigger blue light and activate green signal light.
- Use left lane when exiting (except if serving Bays 6 or 11).
- After serving your designated lane, move to left lane (except if serving Bays 6 or 11).
- Relief cars are not allowed in the transit center. Park in City of Bellevue parking garage.

## Transit Center/Park-and-Ride Speed Limit

Coach speed limit in all transit centers and park-and-ride lots is not to exceed 10 mph.

# Burien Transit Center

1. The first bus follow line to pull up and trigger the light sensor.
2. Second bus will pull forward and hold, but do not cross until first bus leaves.
3. Pull forward to Zone, do not park from this location- make the loop.
4. Pull up to the line and park. Stay to the right in lane. Use orange marker to align to center of door.
5. Pull up to the line and park. Stay to the right in lane. Use orange marker to align to center of door.
6. Pull up to the line and park. Stay to the **LEFT** in lane. Use orange marker to align to center of door.
7. Rts. 166 & 180 yield to coaches exiting via SW 148th.
8. Thru lane traffic yield to coaches exiting via 148th.
9. F-Line Coaches Layover lanes 2 & 3 only continue clockwise to Bay#6

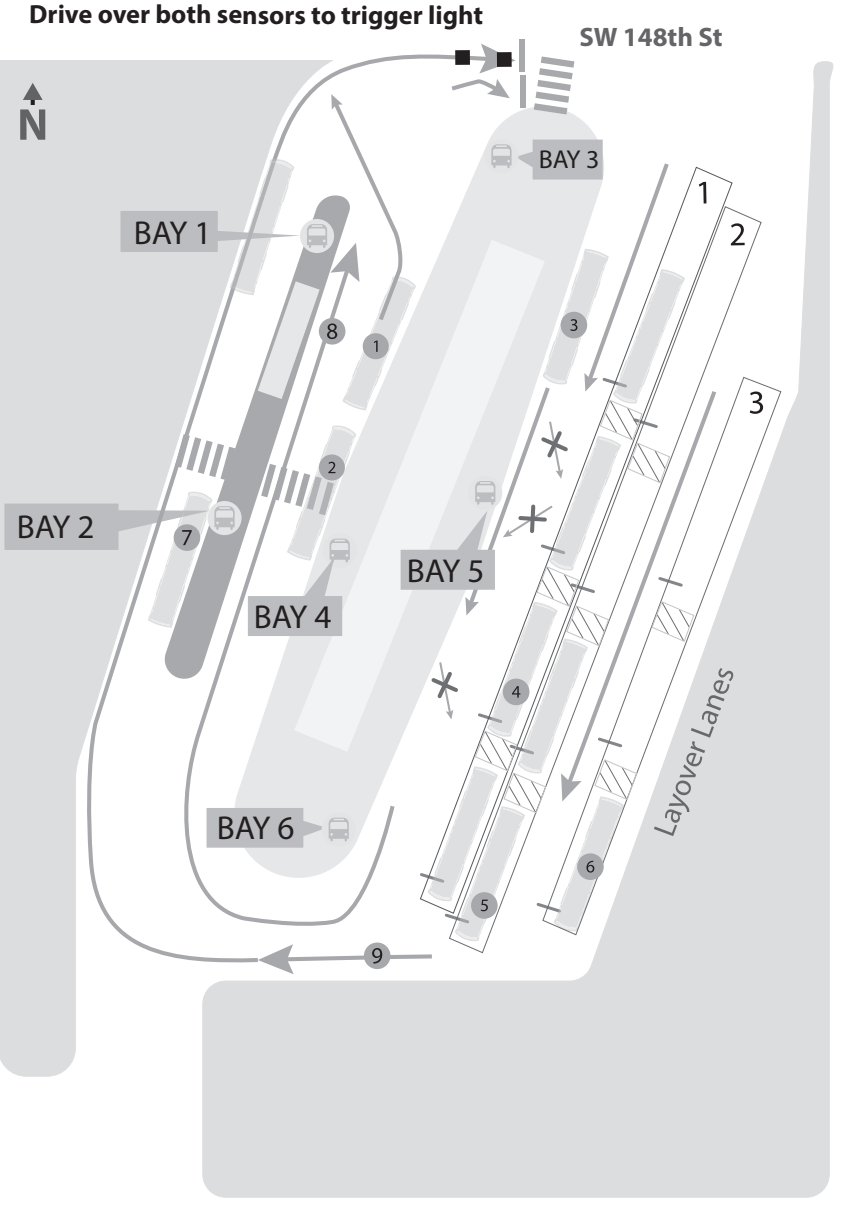



"Do exercise and drink more water."

**Khalif Warsama**
Atlantic Base
Operator of the Month
December 2020

"Eat before you drive."

**Victor Rodriguez**
Bellevue Base
Operator of the Month
December 2020

"Tomorrow is never promised. Live, laugh, love, and most of all respect. We are all in this together. Be safe and stay blessed."

**Paul Tuaoa**
Central Base
Operator of the Month
December 2020

"Be kind, enjoy life and have a sense of humor."

**David Barklind**
East Base
Operator of the Month
December 2020

## Skip Stops - 2 Av, 4 Av and Other CBD Streets

| COLOR | ZONES | ROUTES |
|---|---|---|
| White | 2 Av/Stewart St (fs)<br>2 Av/Seneca St (fs)<br>2 Av/Cherry St (ns)<br>2 Av/Yesler Wy (fs) | **111, 114, 212, 214, 216, 217, 218, 219, ST 550, ST 554, CT & PT routes** |
| | 4 Av/S Washington St (fs)<br>4 Av/Cherry St<br>4 Av/Seneca St<br>4 Av/Pike St (fs) | **111, 114, 212, 214, 216, 217, 218, 219, ST 550, ST 554, CT & PT routes** |
| Orange | 2 Av/Lenora St (fs)<br>2 Av/Pike St (fs)<br>2 Av/Marion St (ns)<br>2 Av/James St (ns)<br>2 Av/S Jackson St (ns) | **21X (drop off), 37 (SB), 74, 76, 77, 101, 102, 113, 121, 122, 123, 143, 150, 157, 162, 177, 178, 179, 190, 301, 308, 312, 316, ST 522, PT 577, PT 578** |
| | 4 Av/James St (ns)<br>4 Av/Marion St (fs)<br>4 Av/Union St (ns)<br>4 Av/Pike St (fs) | **101, 102, 113, 121, 122, 123, 143, 150, 157, 177, 178, 179, 190, 192, 268, 312, ST 522, ST 545, PT 577, PT 578,**<br><br>**Note: routes turning east on Pike St serve fs Union St. Routes continuing on 4 Av serve fs Pike St.** |
| *Special:*<br>Purple<br>Tan<br>Black | 4 Av/Stewart St (fs)<br>Olive St/6 Av (ns)<br>Olive St/8 Av (ns) | **Purple**: 4 Av/Stewart St (fs):<br>only routes turning onto 1 Av or 2 Av<br>**Tan**: Olive St/6 Av (ns):<br>Routes serving Howell St and I-5 Express Lanes<br>**Black**: Olive St/8 Av (ns):<br>Routes serving Olive and the I-5 regular lanes<br>Routes 212, 214, 216, 217, 218 and 219 stop at both **Tan** and **Black** special stops |

| STREET | ZONES | ROUTES |
|---|---|---|
| Pike St | 3 Av (ns) | **Route 49 layover only** |
| | 4 Av (ns) | **10, 11, 43, 47, 49** |
| | 6 Av (ns) | **312X, ST 522** |
| | 7 Av (fs) | **74, 76, 77, 301, 308, 316** |
| Stewart St | 4 Av (fs) | **Only routes turning left onto 1 Av or 2 Av** |
| Union St | 6 Av (fs) | **All routes are to stop farside of 6 Av** |
| | 4 Av (fs) | **All routes are to stop farside of 4 Av, except routes turning south on 3 Av and ST 550** |

## Skip Stops - 2 Av, 4 Av and Other CBD Streets

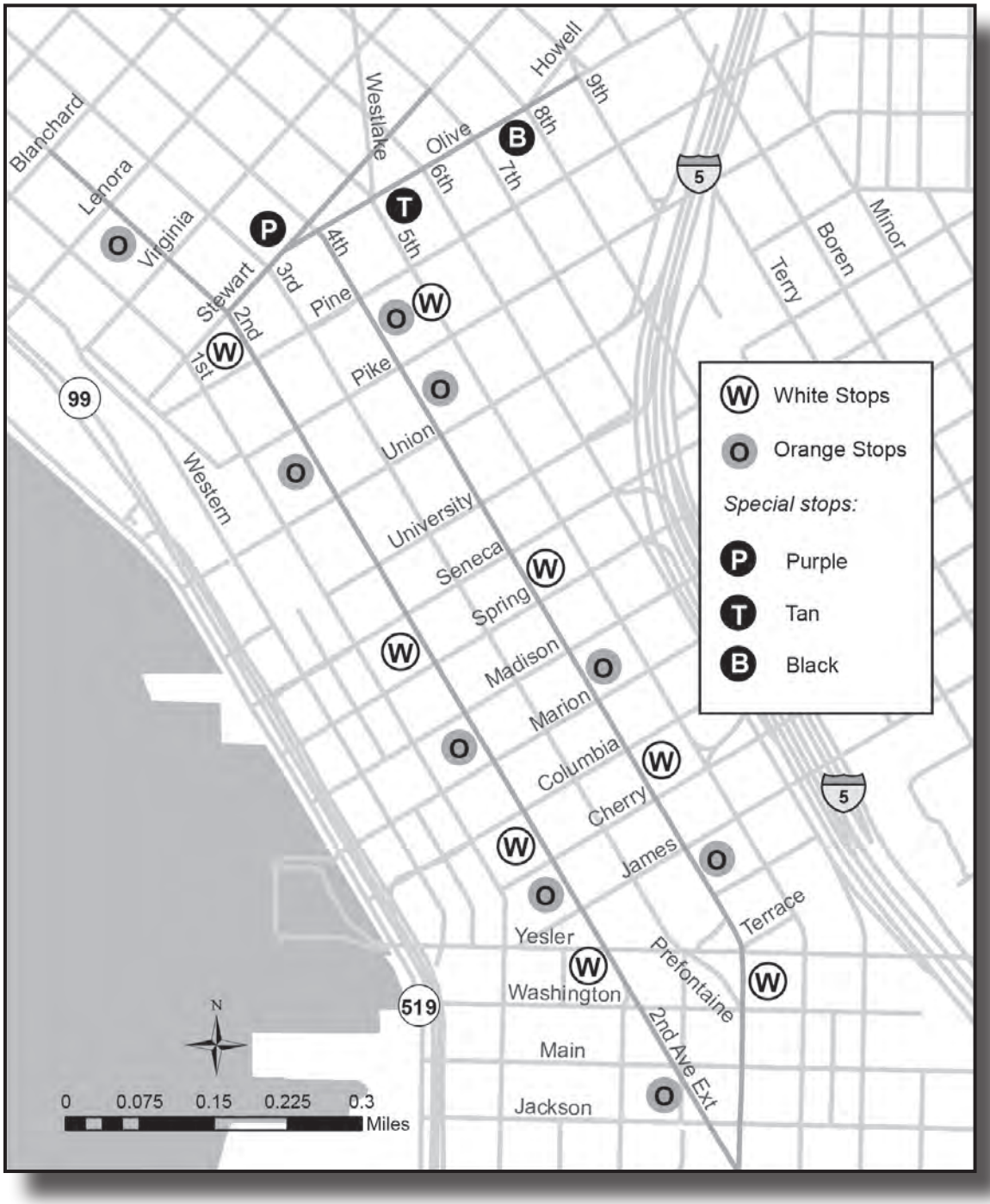

## Skip Stops - 3 Av

| COLOR | | ZONES | ROUTES |
|---|---|---|---|
| Blue | N/B | James St (ns)<br>Madison St (ns)<br>Union St (ns)<br>Pine St (fs) | **5, 5X, 19, 21, 21X, 24, 26X, 27, 33, 28X, 55, 56, 57, 116X, 118X, 119X, 120, 124, 131, 132, 304, 355** |
| | S/B | Pike St (fs)<br>Seneca St (fs)<br>Columbia St (fs) | **Note: S/B only Routes 5, 5X, 21, 21X, 55, 56, 57, 116X, 118X, 119X serve Red stop ns Pike St.** |
| Green | N/B | James St (ns)<br>Madison St (ns)<br>Union St (ns)<br>Pine St (fs) | **17X , 18X, 37, 40, 41, 62** |
| | S/B | Pine St (ns)<br>Union St (fs)<br>Marion St (ns)<br>James St (ns) | |
| Red | N/B | Prefontaine Pl S<br>Cherry St (fs)<br>Marion St (ns)<br>Seneca St (ns)<br>Pike St (fs) | **RapidRide C, D, E, 15X, 125**<br><br>**Note: Only Rapid Ride C and 125 serve Marion St. (NS) after turning left from Columbia St.** |
| | S/B | Pike St (ns)<br>Seneca St (fs)<br>Columbia St (fs)<br>Columbia St (ns) | **Note: Only routes 21X, 55, 56, 57, 120, 125, and Rapid Ride C serve this stop before turning right on Columbia.** |
| Yellow | N/B | Prefontaine Pl S<br>Cherry St (fs)<br>Seneca St (ns)<br>Pike St (ns) | **1, 2, 3, 4, 7, 13, 14, 29, 36, 49, 70** |
| | S/B | Pine St (ns)<br>Union St (fs)<br>Marion St (ns)<br>James St (fs) | |

## Skip Stops - 3 Av

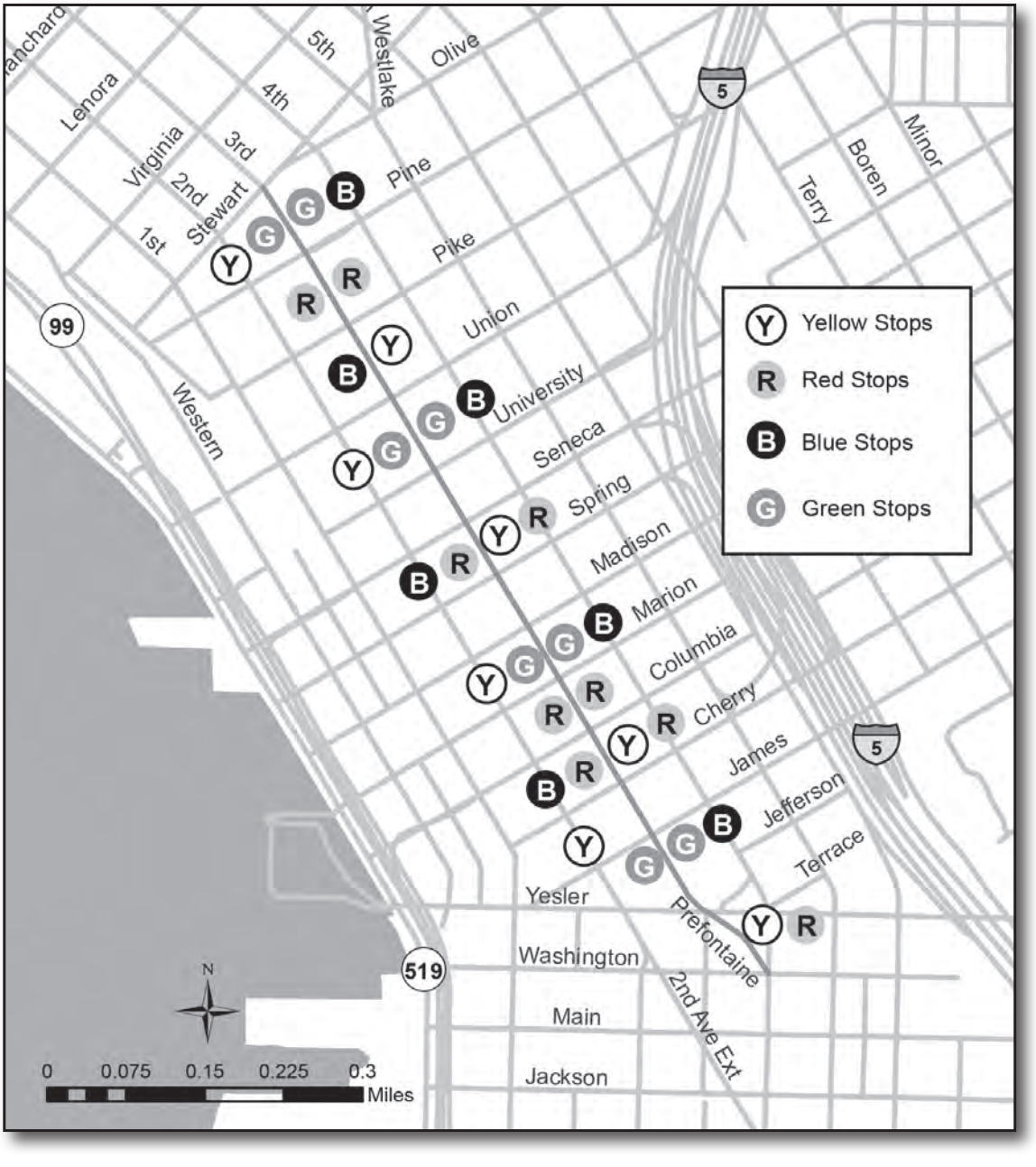

## Metro Transit Summary of Fare Rates

| | |
|---|---|
| **Adult Fare:** | |
| Ages 19 to 64 | $2.75 |
| ORCA LIFT reduced fare | $1.50 |
| ORCA/Transit Go Day Pass | $8.00 |
| **Youth/Student Fare** (ages 6-18)**:** | |
| All zones at all times | $1.50 |
| ORCA/Transit Go Day Pass | $4.00 |
| **Child Aged 5 and Under:** | |
| Four children per paying adult. | Ride Free |
| Each additional child pays Student/Youth fare. | $1.50 |
| **Animals** | |
| (See *The Book* for further information.) | |
| Non-service dogs occupying a bus seat are charged the same fare as the customer unless they ride on the owner's lap. Other animals in containers or carriers are charged the same fare as the customer if the container or carrier occupies a seat. | $2.75 |
| Service animals for persons with disabilities ride free. | Ride Free |
| Other animals are not charged a fare. | Ride Free |
| **Regional Reduced Fare Permit (RRFP):** | |
| Cardholders | $1.00 |
| Personal Care Attendant RRFP (PCA RRFP) - Attendant | Ride Free |
| **ACCESS** | $1.75 |
| **Vanpool (Metro Monthly Vanpool/Transit Pass - not Valid on Sound Transit Service)** | $2.75 |
| **Custom Bus Service** | |
| Cash fare | $5.25 |
| **Subcontracted Service** | |
| Charged as regular service | Comparable Fare |

# Fares

## Sound Transit Express Bus Fares

| Fare Type | One-County Fare (Within One County) |
|---|---|
| Adult | $3.25 |
| Youth | $1.50 |
| Senior/Disabled* | $1.00 |
| ORCA LIFT reduced fare | $1.50 |

** Requires Regional Reduced Fare Permit.*

Please note that ST Link Light Rail and Sounder trains have unique fare structures.

## Community Transit Summary of Fare Rates

| Fare Type | Local/ Swift BRT | *Commuter | DART Paratransit |
|---|---|---|---|
| Adult (19-64) | $2.50 | $4.25 | $2.50 |
| Youth | $1.75 | $3.00 | $2.50 |
| Reduced Fare | $1.25 | $2.00 | $2.50 |

** Applies on all 400 & 800 series routes.*

## Pierce Transit Summary of Fare Rates

| Fare Type | Local | All-Day Pass |
|---|---|---|
| Adult | $2.00 | $5.00 |
| Youth | $1.00 | $2.50 |
| Discounted Fare* | $1.00 | $2.50 |

** To be eligible for Discounted Fare, passenger must be a senior, have a disability or be a Medicare Card holder (RRFP card required). Must show Regional Reduced Fare Permit.*

# Fares

## Introduction

Customers must pay exact cash fare, present a valid paper transfer or ticket, or tap an ORCA card loaded with value. Riders with an RRFP printed on an ORCA or non-ORCA card can present the permit and pay the reduced fare in cash without tapping.
Routes 116/118/119 fare collection procedures have special instructions. Please refer to the Route 118 route pages for specific information.

## Fare Collection and Loading Procedures

### *Fare Collection and Door Operation*

With the exception of RapidRide, inbound Vashon service, and the designated off board fare collection area in the CBD, Metro buses operate on a pay-on-entry system.

- Use the front door for loading passengers.
- Riders are encouraged to exit through the back door whenever possible; this speeds up boarding.
  - Anyone may exit through the front door.

### *Rear Door Procedures*

- Open the rear door whenever passengers are waiting at the rear door to exit. This applies both to day and night service. (Note: The Night Stop Program uses front door only operation for stops made outside of posted bus zones.)
- Carefully monitor the interior passenger mirror for customers moving toward the rear door to disembark. Open the rear door to allow them to exit.
- Check the interior rear stairwell mirror to ensure that the rear doorway area is clear before closing the rear door. Watch the rear door fully close to ensure that no one is trapped in the door.
- Should an intending passenger board through the rear door, play the appropriate Public Service Announcement (PSA) or use the PA system once only to remind the passenger of the fare payment procedure. Do not get into a fare dispute. (See *The Book* for additional infromation).

### *Fauntleroy and Vashon Ferry*

For terminal and service trips on routes 116, 118 and 119, see corresponding route pages for description and details.

## Adult Fare

Customers who are 19 years and older are charged $2.75 or $1.50 with an ORCA/LIFT reduced fare card on all regular Metro Service. Senior citizens and customers with disabilities who show a valid Regional Reduced Fare Permit (RRFP) pay a reduced fare.

## Child Fare

Up to four children age five and under may ride free when accompanied by a responsible person paying an adult fare. Additional children must pay a youth fare.

## Youth Fare

Persons age six through 18 and persons over 18 who receive student passes from public school districts pay $1.50 on all regular Metro service, with the privilege of transfer.

## Off Board Fare Collection Locations in Downtown Seattle



## Regional Reduced Fare Permit (RRFP) and Personal Care Attendant Permit (PCA RRFP)

### *ORCA RRFP*

Metro, along with several Puget Sound area transportation agencies, offers a “Regional Reduced Fare Permit (RRFP)” to eligible senior citizens and customers with disabilities. The permit allows a customer to ride at a reduced rate.

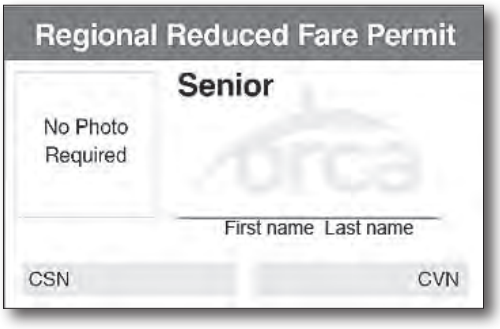


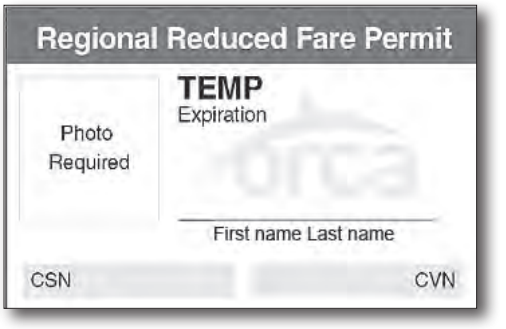


- Customers with temporary disabilities may be issued a temporary RRFP valid for up to five years depending on documentation submitted.
- Customers using ORCA RRFPs pay reduced fare by tapping the card if there is E-purse or a monthly pass loaded on the card. Customers that want to pay cash do not tap the card and simply show the driver the card to verify it is a valid RRFP.

### *RRFP -Old Style*

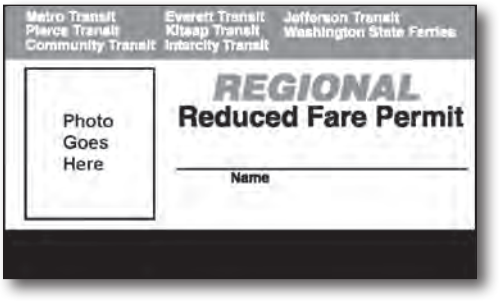


Both ORCA RRFPs and old style RRFPs are in circulation.

- Customers using old style RRFPs must pay with cash or a Metro ticket at the farebox. A paper transfer is issued, if requested.
  - Old style RRFPs are accepted on all regular and Custom Bus Metro routes.
- Qualifications for the permit are as follows:
  - Persons 65 or older.
  - Medicare card holders.
  - Persons who meet specific disability eligibility criteria. (Contact Metro Customer Service for further information.)
- RRFPs (all types) are available at the Customer Service Office (CSO) in the King Street Center.
- Customers may exchange a valid old style RRFP for an ORCA RRFP at no cost.

### *PCA RRFP*

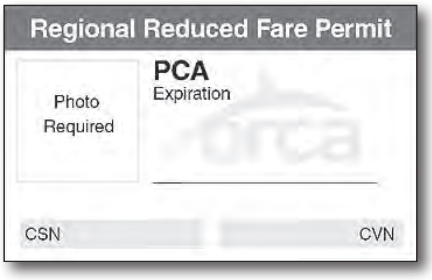





Some RRFP customers may require an attendant to travel with them due to a disability. Customers who require an attendant may apply for a Personal Care Attendant Regional Reduced Fare Permit (PCA RRFP). “PCA” will be printed on the face of the card for both “old style” and ORCA card RRFP passes.

- A single card is issued only to the RRFP customer. Either the RRFP customer or the attendant may carry the one PCA RRFP.
- The PCA RRFP customer pays their $1.00 fare with cash, a Metro ticket valued at or above $1.00, ORCA E-Purse funds, or an ORCA PugetPass.
- The attendant is not charged a fare.
- Riders with a PCA RRFP are not required to have an attendant with them.

Old style PCA RRFP display a photo of the customer with the disability, have “PCA” printed in green, and an expiration date printed on the card face.

- Temporary permits expire on the last day of the month indicated.
- Older permits have a green “A,” “A86” or “A87” on the front. They are still valid.

### *Special Assistance Cards*




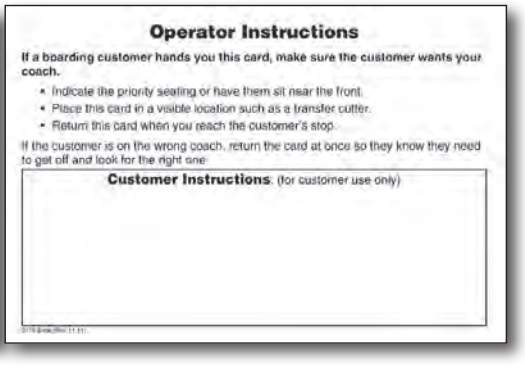


These cards are a training tool to help people with limited English proficiency as they learn to ride transit. Please follow the Operator Instructions on the card.

## Fares for Animals

Service animals for persons with disabilities always ride free. See *The Book 2019,* for further information.

Non-service are charged the same fare as the customer unless they ride on the owner's lap. Other animals in containers or carriers are charged the same fare as the customer if the container or carrier occupies a seat.

- A rider with an RFFP pays only a reduced fare for a dog that is a pet.
- Transfers are to be issued on request and accepted as fare.

Please refer to *The Book* for additional instructions regarding animals on the coach.

## Special Event Service

Premium fares are charged for service to certain special events. A Driver Alert will notify you in advance of any such service.

- Only the special fare and round trip transfer are to be accepted unless otherwise stated.
- ORCA Card is not accepted as Special Event fare.
- Use fare pre-set F5 $9.99 for this service. Press the 8 key to register cash fares.

## Custom Bus Service

Custom Bus Service is a premium fare service providing direct, point-to-point bus routing, usually for large employment centers. Use fare pre-set F5 $9.99 for this service. Press the 8 key to register cash fares.

Subscribers to Custom Bus Service use an ORCA card loaded with a monthly PugetPass equivalent in value to the single cash fare assigned to the route. The cash fare for the route is indicated on the run card.

If a pass value is an amount less than the single cash fare for the route, the customer must pay the difference.

- This applies to customers using a transfer and all types of passes.
- An ORCA card loaded with *Business Passport* (including Husky card or King County employee ID/ORCA card), a RRFP with valid fare media and a Ride Free ticket are all accepted for a ride on any Custom Bus route without the payment of additional fare.
- A customer with a RRFP without valid fare media may ride by paying $1.00.
- Transfers are to be issued upon request.

## Subcontracted Service

Subcontracted service fares are the same as regular service fares. Transfers issued by subcontracted service operators are regular Metro transfers and are accepted on all regular Metro service only, including Custom Bus service.

## ORCA Card




ORCA uses smart card technology to automatically account for different fares and transfers on Community Transit (CT), Everett Transit (ET), King County Metro Transit (KCM), Kitsap Transit (KT), Pierce Transit (PT), Sound Transit (ST) and the Washington State Ferries (WSF). Customers can load transportation value on a personal ORCA card online, over the phone, by mail, at participating retail and ORCA Customer Service locations, or at ticket vending machines on ST rail station platforms and selected KCM transit centers. A customer with a registered ORCA card can also use the autoload option, a recurring fund transfer from a customer credit card for current pass or E-purse value.

- The ORCA card can only be used by tapping on the ORCA card reader and cannot be used as a flash pass (except RRFP's as explained above).
- If a registered card is lost or stolen, it can be reported to the ORCA Customer Service Office. Contact the office online, or a customer service agent will assist the customer by phone (206-553-3000) or in-person at a Customer Service Office to replace the card and restore the lost value, subject to the ORCA Terms of Use.

### *E-Purse Transfers*

Transfers with ORCA E-purse are encoded on the customer's ORCA card at the time of payment. The transfer window is valid for two hours from time of payment and "XFER" will be displayed on the ORCA card reader when the card is tapped and the transfer window is valid. There is no display on the DDU when a valid transfer is recognized by the ORCA card reader.

### *ORCA Cards with a PugetPass*

PugetPass is a product offered to ORCA card holders, allowing them to load a monthly pass, in varying face value, onto the ORCA card. When an ORCA card loaded with a PugetPass is tapped on the ORCA card reader, it will accept the card up to the fare value of the PugetPass. If the fare value of the PugetPass is less than the current fare, the ORCA system will either take the balance from the E-purse, if there is balance on the card (appearing as "Pass + $0.25" on the DDU for example), or an alert will display on both the ORCA card reader and DDU stating the balance due (e.g., "Owe $.25").

- If an ORCA card holder with a PugetPass pays a cash upgrade and requests a transfer, issue a Metro paper transfer for full fare. The transfer is good on all Metro service only.
- A monthly PugetPass loaded on an ORCA card may be used by a person other than the owner, but can be used by only one customer per trip.
- The pass is valid for a one calendar month period.
- The pass is not valid prior to the first day of the effective pass month.
- The pass is available in multiple fare values ranging in value from $.50 to $10.00.

### *ORCA Card Access Pass*




Metro Monthly Access passes are purchased as an electronic pass on an ORCA card. The Access pass can be loaded to either a standard or Regional Reduced Fare Permit card with any passenger type (Adult, Youth, Disabled, low income or Senior).

- The customer taps the card against the ORCA card reader on fixed route buses or trains like any other ORCA card. The customer cannot tap the card on an Access van and does not need to present the ORCA card to an Access van driver.
- An Access pass is valid for full fare payment on King County Access vans, all regular Metro service, King County Water Taxi, South Lake Union streetcar, First Hill streetcar, Custom Bus service, ST Express, Link light rail, Sounder commuter rail and Seattle Monorail.

### *Husky ORCA Card*

The Husky Card is issued to University of Washington faculty, staff and students. This pass contains the ORCA card smart chip and has “U-PASS is powered by ORCA” printed on the back. The card face is purple with the UW logo. The customer taps the card on the ORCA card reader.




- Upon activation the Husky Card, loaded with *Business Passport*, is valid for full fare on all regular Metro and Sound Transit bus service, custom bus, South Lake Union streetcar, First Hill streetcar, Sounder commuter rail, Link light rail, King County Water Taxi and Seattle Monorail. The Husky Card is valid on Access with preapproval from Accessible Services.
- This pass in not valid on Metro Special Event Services, such as Husky service, the Puyallup Fair, etc.

### *UW Temporary Husky ORCA Card*

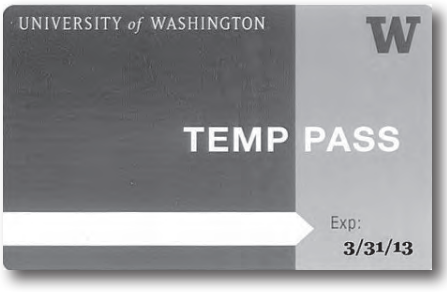





Issued each quarter with the applicable expiration date noted on the face of the pass;

- Upon activation, the temporary Husky card is valid for full fare on all regular Metro and Sound Transit bus service, custom bus, Sounder commuter rail, South Lake Union streetcar, First Hill streetcar, Link light rail, King County Water Taxi and Seattle Monorail. The Husky Card is valid on Access with preapproval from Accessible Services.
- This pass in not valid on Metro Special Event Services, such as Husky service, the Puyallup Fair, etc.

### *Edmonds Community College ORCA*







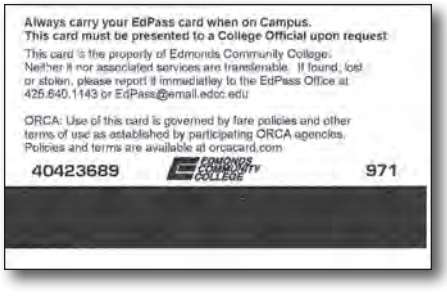


The Edmonds Community College ORCA “Campus Cards” are loaded with a Community Transit pass by the college, but card holders can register their card and load additional product on it to enable them to ride on Metro or Sound Transit. This is a legitimate ORCA card.

- Treat it like you would any other ORCA card.
- The DDU will display the appropriate message based on whether they have loaded additional product enabling the customer to ride on Metro or Sound Transit.

### *King County Employee ID/ORCA*







The ID/ORCA card is valid fare on regular Metro, ST Express, Pierce Transit, Everett Transit, Kitsap Transit and Community Transit bus services, Link light rail, South Lake Union streetcar, First Hill streetcar, Seattle Monorail, Sounder commuter rail, Rail Plus partnership with Amtrak, King County Water Taxi and Kitsap Transit Fast Ferries. To pay fare tap the ORCA card to the
on-board reader.

- The employee ID/ORCA is not valid on Metro Special Event Services, such as Husky service.
- ID/ORCA will be required for access to the Metro Employee Parking Garage, King Street Center and Central and Atlantic base.
- When using ST Sounder or Link light rail, remember to tap prior to boarding and tap again after exiting.

Lost, stolen or non-functioning ID/ORCA cards can be replaced at the King County Administration Building, ID and Access Control, Room 312, 500 4th Avenue in Seattle. There is a $25 fee for lost cards. There is no charge for a stolen ID/ORCA card with an attending police report of theft, or for replacement of non-functioning cards.
Please avoid punching holes in or altering the new ID/ORCA to fit a lanyard. The card contains an antenna. If you cut, scratch, bend or punch a hole in the card you will damage the antenna and your ORCA card will not function properly. If you have further questions, please visit www.kingcounty.gov/ETP.

### *Transit Go Ticket*




Metro customers may now purchase fare on their mobile devices using the Transit Go Ticket application. Customers will use this application displayed on their device as a flash pass. Transfers allowed for Transit GO Tickets are only between Metro buses, the same as cash transfers. Intersystem transfers are not allowed. Sound Transit Regional Express tickets are valid only on ST Regional Express service.

#### *Metro Day Passes*

Metro day passes are available and valid until 5:00 a.m. on the next day of service. The ticket specifies that it is a day pass and the 5:00 a.m expiration is shown on the bottom of the ticket screen. The tickets follow the transfer color, letter, and has the moving background like regular single ride tickets. Transfers are only allowed to other Metro fixed route service and Community Connections service. The day pass is not valid on Access service.

#### *Access Single Ride Ticket*

Access single ride tickets are available for Access eligible customers only and can be used on regular service buses.

### *Service Supervisor Employee Pass and Transit Security ID Card*

All service supervisors carry a King County employee ID/ORCA card. They also carry an ID card issued by Transit Security. Supervisors have special authority to assist in emergencies when presenting appropriate identification. Their instructions must be followed by all operators.

### *Police Officers*

All police officers employed by law enforcement agencies in King County can ride free, at any time, by showing their police badge or police identification card.

### *Retired Employee Passes*







The Metro Retired Employee pass has an orange or red strip and displays a photo of the employee (see pass sample images). Retired employee passes do not carry a date sticker.

- This pass allows retired Metro employees to ride all Metro Transit routes in regular service only. The pass is *not valid* on other agencies including Pierce, Kitsap, Everett, Community, Sound Transit or the King County Water Taxi.
- They can be used only by the employee whose photo is on the pass.
- Employee passes are not valid on Custom Bus or Special Event Services.

## Transfers




Transfers allow customers to transfer to other regular Metro routes. They are identified by the letter and color of the day and are valid only on the day of issue (see Owl punched transfers for exception). They are not transferable to other customers.

- Punch transfers only as needed.

### *Non-Punched Transfers*

Turn non-punched transfers in at the base window to be reused in another cycle. Do not discard non-punched transfers as they have monetary value.

- If you have extra punched transfers, tear them in half before discarding in a Metro recycling bin or box.

### *Time Allowed*

A transfer is valid as long as the customer boards the coach before the transfer expires. This applies even if the transfer expires en route. On all routes, operators are to allow the headway time (time between coaches of the route) in addition to the expiration time on the transfer. A maximum of three hours is to be allowed.

- Inbound: cut to expire for one hour and thirty (1:30) to one hour and fifty-nine (1:59) minutes from the scheduled arrival time at Pike, Pine or Union streets.
- Outbound: cut to expire for one hour and thirty (1:30) to one hour and fifty-nine (1:59) minutes from the scheduled arrival time at the outbound terminal.
- Non-CBD routes: cut to expire for one hour and thirty (1:30) to one hour and fifty-nine (1:59) minutes from the scheduled arrival time at the terminal.
- Shuttle Routes: cut according to the inbound or outbound instructions. This applies to routes that normally provide service to downtown Seattle but at night are shuttles. On other shuttle routes use the “Non-CBD routes” instructions.

### *AM and PM Sections on a Transfer*

Transfers that expire from the start of the service day and before noon are cut in the “A.M.” portion and transfers which expire at noon and through 10:30 p.m. are cut in the “P.M.” portion.

- When cutting a transfer to indicate the expiration time, do not cross over either of the two bold lines. Any transfer that is cut over the line is not valid.

### *Owl Punch*

Transfers that expire after 10:30 p.m. are issued whole with the word OWL punched. A transfer punched OWL is valid on the first trip over a route in either direction at the beginning of the next service day.

- On Custom Bus service, an OWL punched transfer is good only on the first trip of the day.

### *ORCA Cards and Owl Transfers*

ORCA users are entitled to an Owl transfer on trips on which cash customers are entitled to an Owl transfer. Owl transfers are good for all Owl service and the first trip on any route the next day.

- An ORCA transfer window is only two hours. When you give ORCA card users an Owl transfer remind them not to tap the card reader again that night. Otherwise they will be charged another fare after the two-hour ORCA transfer window has expired.

### *Issuing Transfers to Pass Holders*

Issue Metro transfers to customers using a pass with a fare value that is less than the trip fare and who are paying a cash upgrade. Punch the transfer in the “Peak” and “Zone Exempt” boxes as appropriate.

## Tickets

### *Free Ride Tickets*




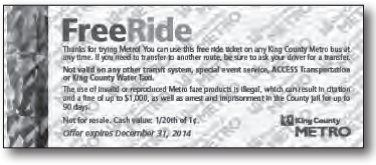


Free Ride Tickets are issued by Metro to promote ridership. Each ticket is valid for one trip with no zone or time restrictions on regular Metro service or Custom Bus service.

- A transfer is issued, if requested.
- They are not valid on special service.

### *Ticket Books*




Ticket books are no longer sold to individual customers, however they are still available for purchase to qualifying Human Service agencies at both the full fare & discounted rates. The tickets are still accepted and are equivalent to a cash fare. When placed in the farebox, tickets will register based on their size.

- Tickets can be used only on regular Metro service, Metro-operated ST Express service, Access vans, and Custom Bus service.
- “Old” style tickets are grandfathered in at the value printed on the ticket (i.e. a $1.00 ticket will have a fare value of $1.00 toward current fare). Because of ticket size variation these “old” style tickets may or may not register in the farebox as full fare.

## Sound Transit Express Service (ST Express)

All existing Metro Transit policies apply to Sound Transit Express service operated by Metro except animals boarding a ST Express coach, with the exception of service animals, must be in a container.

### *Sound Transit (Metro Operated) Accepted Fare Media*

The following fare media are valid on ST Express service operated by Metro:

- ORCA card (including Husky & Ed Card)
- King County employee ID/ORCA Card
- Cash or Metro tickets
- Juror ticket (fare value)
- ST Day Pass (bus and all service)
- Metro Free ride ticket (one way)
- ST Free ride ticket (one way)
- Metro Field Trip Voucher
- Transit Go Ticket
- Non-ORCA Reduced Fare Permit

### *Registering Fares on the Farebox*

Sound Transit farebox data keys 3, 4, 5, 7, and 9 operate exactly the same as those on Metro fareboxes.

# Ramp Operation

## Introduction

The purpose of this section is to provide you with ramp operation procedures. If for any reason you are unable to board or deboard a customer using the ramp, call the coordinator with a PRTT and remain in the zone until you are informed of what action will be taken and you, in turn, inform the customer.

## Ramp Operation

The maximum ramp slope usually encountered by persons using mobility devices is 8% to 12%. Federal regulations allow ramps on buses to be twice that steep and therefore require that drivers provide assistance to manual wheelchair users having difficulty negotiating the ramp slope. At zones with a curb of six inches or less, the ramp angle may exceed 8% to 12%, even if the bus is kneeled. If requested, assist riders in manual wheelchairs up the ramp. To minimize chance of injury, only provide as much assistance as needed.
In deboarding the coach, especially if the customer's footrests are near the ground, it will be safer for both you and the rider to back down the ramp. As you start down the ramp, make sure the rear wheels as well as the casters are on the ramp.
You are not required to offer physical assistance to customers with powered mobility aids. Offer verbal instructions as appropriate. If you choose to offer help, do not make any attempt to lift the mobility device.

### *Ramp Boarding Procedures*

1. Activate the four-way flashers.
2. Kneel the coach in most situations unless there is a very high curb, such as the Transit Tunnel.
3. Set the parking brake.
4. Put the coach in neutral.
5. Deploy the ramp.
6. If the customer is in a manual wheelchair, ask if he or she will be able to manage the slope. If not, leave the coach and assist the customer onto the coach as described above.

### *Troubleshooting*

If the ramp fails to deploy or stow, it is designed to be operated manually. Simply lift the ramp by the tab attached to the corner (remember to bend from the knees). When the ramp goes just past its vertical point, let go. The ramp will 'float' the rest of the way by itself.

### *Troubleshooting – Orion*

If the ramp fails to deploy or stow, you can still operate it manually. Using your "T" key to open the smaller storage compartment over the right front wheel well, locate the large metal ramp key attached by a cable and Velcro. Use the ramp key to lift the silver metal release bar at the leftmost corner of the ramp (corner nearest the passenger area). Place the hook in the slot and release the latch. The ramp can now be manually deployed as per instructions above.

### *Troubleshooting – Xcelsior Coaches*

Press on the rivet that is closest to the door on the piece where it looks like you put the key. That part will pop up and there will be a ring you can put your finger through and pull the ramp up.



"If you are getting into accidents, request driver re-training sooner than later, you will be glad you did."

**Janet Novotny**
Ryerson Base
Operator of the Month
December 2020

"Have a routine and always work on empathy. Always keep in mind Safety, Service, and Schedule in that order."

**Guney Ildiri**
North Base
Operator of the Month
December 2020

"Stay focused, keep eyes open and take one day at a time."

**Guleid Yusuf**
South Base
Operator of the Month
December 2020

# Troubleshooting

## Introduction

The purpose of this section is to familiarize you with the procedures to follow in case of mechanical trouble while on the road. It will tell you what information you should have when calling the coordinator about a problem and perhaps allow you to diagnose some minor problems yourself. However, when using these guidelines, always use extreme caution and never risk your safety or the safety of your passengers. If you are unsure of any procedure included in this section, call the coordinator.

## Two-Way Radio

The need for a functioning radio is essential when operating a coach.

- If, during the pre-trip inspection prior to leaving the base, the radio is not operating correctly, contact the TCC with a PRTT. Use a neighboring coach radio, if necessary.
- If a radio failure occurs on the road contact the TCC by using another coach radio or by calling 206-684-1111 or 206-684-1705. These numbers should not be given out to the public.

## Accessible Equipment

### *Tie-downs*

If the retractable seatbelts or securement belts jam or if the accessible device is tight against the rear seat barrier and tie down cannot be released:

- Push button at bottom of retractor boot to release locking mechanism.

### *Lift*

If the lift will not deploy at all:

- Recheck all lift operation procedures.
- Ensure transmission or electric drive is in neutral and the parking brake is set.
- Power to UP/DOWN switch is through the STOW switches; check to be sure STOW switches aren't sticking.
- Be sure that the air pressure for the front door is on and that the door is fully open.
- Check for physical damage to the lift mechanism.

If the lift only partially deploys:

- If, during initial deployment, the operator decides to re-stow, the lift may have "settled" and will need to be deployed completely and then stowed.
- If the lift is almost completely out and then stops, there may be an object (rock, etc.) jammed in the track. Bring the lift back in and check the tracks on each side.

If the lift will not stow:

- Be sure both STOW switches are pressed.
- If lift is down, cycle up, then STOW.
- If lift is up, cycle down, then STOW.
- If the lift is almost stowed and sticks, it may have sagged and can be jiggled up into the track so it can be stowed completely.

### *Safety Gate*

If the safety gate will not drop down:

- Be sure to hold the DOWN switch at least four seconds after the lift is on the ground.
- Do not jump on the gate or platform as this can cause damage.

If the safety gate doesn't rise:

- The gate should come up as soon as any function switch is pressed. If not, it could be a mechanical, hydraulic or electrical malfunction.
- For safety, it is important that the gate functions properly.

## Ramp

There are two types of ramps. One uses a strap and the other uses a hook to deploy.

- On coaches using a strap, if the ramp fails to deploy or stow, it is designed to be operated manually. Simply lift the ramp by the tab attached to the corner (remember to bend from the knees). When the ramp goes just past its vertical point, let go. The ramp will float the rest of the way by itself.
- On coaches using a hook, use your "T" key to open the smaller storage compartment over the right front wheel well, locate the large metal ramp key attached by a cable and velcro. Use the ramp key to lift the metal release bar at the left most corner of the ramp (corner nearest the passenger area). Place the hook in the slot and release the latch. If the ramp gets stuck partially deployed, it is likely the bus is too close to the curb. Do not force it open, doing so will damage the ramp. Instead, stow the ramp and move the bus at least four inches from the curb.

## Battery/No Charge Light Comes on

When the battery warning light illuminates it is an indication the alternator is not charging.

- If not charging, secure the coach.
- Shut off the engine.
- Call the coordinator.

## Bell

### *Doesn't Ring*

- Be sure the switch is on.
- Recycle by opening and closing the door.

Check the cords where they connect into the small terminal boxes. They are located behind the front and rear doors and behind the driver compartment. The cord may be stuck at one of those points.

- Free it by pushing the shaft on the cord back into the terminal box.
- If the bell doesn't ring when pulled but rings when you open the front door, the switch may be stuck.
- Check the cords at their terminal boxes.

If the bell still doesn't work, call the coordinator and explain what you have done.

## Brake Problems

### *Slack Brakes or Brakes that Grab*

- Call the coordinator.

### *Hot Brakes (Brakes Dragging)*

If your brakes are exceptionally hot (smoking), park the coach in a safe location and call the coordinator.

- Call the coordinator for any other hot brake problem.

### *Brakes Locked*

- Check to see that the rear door is completely closed.
- Be sure the fast idle switch is off.
- If you have the assistance of another operator, safely back the coach a few feet. This may release the brakes.
- Call the coordinator and explain what you have done.

### *Noise from Brakes (Grinding, Clunking or Squealing)*

- Call the coordinator and describe the noise.

## Directional Signals

Determine which is malfunctioning, the outside signals or the indicator on the dash board.

- Do this by parking the coach in a safe location, set the parking brake and put the transmission in neutral. Turn on your four-way flashers and check the lights from outside the coach.
- Call the coordinator and explain what you discovered.

## Doors

### *If the Front Door Won't Close*

- Be sure the air to the doors is turned on. The valve/toggle is located near the driver's left leg.
- Open and close the doors manually.
- Shut off the engine and restart.
- Cycle the lift or ramp.

If you are still unable to close the door, call the coordinator.

### *If the Rear Door is Inoperative*

Park the coach in a safe location, set the parking brake and put the transmission in neutral.

- Check the interlock toggle switch located in the front compartment (above driver's seat) or side console to see that it is on.
- Check the air valve above the rear door to see that it is on.
- Check for obstructions in the door.
- Jiggle the doors; this may release them if they're stuck.

If you continue to experience trouble with the rear door, call the coordinator.

### *If Both Doors are Inoperative*

- Check for adequate air pressure.
- Check to see that the air to the doors is turned on.
- Newer coaches have a unique computer system affecting the doors. In addition to above, recycle the coach and check for door obstructions.

If problems persist, call the coordinator.

## Downed Wire

The following procedures have been established for all situations involving downed wire.

- Stop the coach immediately and notify the coordinator of the problem.
- Do not attempt to handle or touch the downed wire. All downed wire should be considered hazardous.

- Unless a fire occurs, everyone is to remain on the coach until a line crew arrives to remove the wires.
- In the event of a fire on the coach, jump clear of the vehicle.

*Remember, do not touch the coach after stepping onto the street.*

## Hot Engine

If a hot engine warning light illuminates and/or the temperature gauge registers 210 degrees or higher, this indicates the engine or power unit (trolley) is overheated. Park the coach in a safe location, set the parking brake and put the transmission in neutral.

- Check for visible coolant leaks.
- Shut the engine off and call the coordinator.
- If your coach continues to overheat, call the coordinator.

Use the service brake when stopping on hills. Only use the hill-holder momentarily while applying the accelerator to begin moving up hill.

- Do not hold a trolley coach with the power pedal as it will cause overheating in the chopper unit.
- Do not hold a diesel coach with the power pedal as it may cause the engine and transmission to overheat.

## Fuel Leak

Park the coach in a safe location, set the parking brake and put the transmission in neutral.

- Try to determine the location of the leak.
- Call the coordinator.

## Fumes in Coach

Diesel, exhaust and electrical

- Call the coordinator.

## Heater or Defroster

If there is no heat, but your blowers are working, check the position of the heat control.
If the blowers aren't working, check to see that the switches are on.

- Check that there is not a "no" charge light, that the alternator is charging.
- Check to see that the front fresh air vents are closed.
- Call the coordinator and explain what you have done.

## Hot Coach Emergency Procedures (Trolley)

See *The Book*.

## Lights

### *Headlights*

If either one or both headlights are out, call the coordinator.

### *Tail Lights*

If your tail lights are out, call the coordinator.

### *Headlights and Tail Lights*

If both headlights and tail lights are out, park the coach in a safe location, set the parking

brake and put the transmission in neutral.

- Turn on the emergency flashers.
- Turn the run control switch off and on.
- Activate the dimmer switch a couple times.
- Call the coordinator and explain what you have done and what were the results.

## Low Air

If the low air warning buzzer sounds or if the air gauge reading registers less than 80 psi, park the coach in a safe location, set the parking brake and put the transmission in neutral.

- Check for audible leaks in the brake system by holding the brake pedal all the way down and listening for a continuous draining of air while watching for a drop of pressure on the air pressure gauge.
- If there is no obvious air leakage, attempt to rebuild the pressure by moderately increasing the engine speed.
- If the air pressure remains low, call the coordinator and explain what you have done.

## Low Oil

A low oil warning light illuminates and/or the buzzer sounds. Park the coach in a safe location, set the parking brake and put the transmission in neutral.

- Check the reading on the dash oil gauge and turn the engine off.
- Check the engine compartment for leaks and check the oil level.
- Call the coordinator and explain what you did.

## Mirrors

If a mirror is broken or if the arm is bent to the point that you feel it is unsafe, call the coordinator.

## Steering Malfunctions

Park the coach in a safe location, set the parking brake and put the transmission in neutral.

- Check the front tires for low air and call the coordinator.
- Call the coordinator for any steering problems.

## Suspension

If your coach is “riding low” or leaning badly, call the coordinator.

- The coordinator may or may not direct you to continue on route if your tires are not rubbing the wheel well. Be cautious and drive slowly.
- If the tires are rubbing, park the coach in a safe location and call the coordinator.

## Tires

Never drive a coach with a low or flat tire. Driving on an improperly inflated tire will overheat the tire and may cause a fire.
Park the coach in a safe location, set the parking brake and put the transmission in neutral.

### *Flat Tire*

Call the coordinator and explain which tire is flat and if it is on or off the rim of the wheel.

### *Low Tire*

Call the coordinator and report which tire is low and if it is leaking.

### *Loose Tread*

If a section of tread has come off, if tread is slapping against the wheel well, or if the tire cord is showing call the coordinator.

## Throttle

### *No Throttle Response*

- Turn off the master switch, count to 5 and turn it back on. Slowly depress and release the throttle pedal fully 3 times.
- Start the engine; if the throttle is still not present notify the coordinator.

## Transmission

### *Transmission Slipping*

Park your coach in a safe location, set the parking brake, put the transmission in neutral and leave the engine running.

- Check the transmission fluid level in the engine compartment.
- Call the coordinator and report the fluid level.

## Trolley Coaches

### *No-Con Audible Alarm (Trolley Coaches) and/or Low 700V (Purple LCD Screen)*

It is normal for some dash lights and an audible beep to come on briefly when operating through a dead spot. However, in other instances when the no-con audible alarm (usually accompanied by the Low 700V Purple LCD Screen) comes on you must stop at once. You may have lost your poles. You may also see De-Wired LCD screen. Failure to stop could cause damage to the overhead.

- Check to see that the poles are on live wire.
- Check to see that the coach will move under its own power.
- Call the coordinator if you use ESS.

### *Intermittent Power/Coach Jerking (Trolley Coaches) Stop System Indicator (Red), Check System Indicator (Yellow) or No Gen Indicator (Red Battery +/-).*

- Visually check the shunt wires (if a closer inspection is needed rack poles). If you observe a broken shunt wire, call the Coordinator.
- If you have the Yellow Check System Indicator for more than 30 seconds, park in a safe location and call the coordinator.
- If you have the Red Stop System Indicator, immediately move the vehicle to a safe location, shut down the system and call the coordinator.
- If you have the Red No Gen Indicator (Red Battery with +/- symbols on the dash cluster) and it remains illuminated, do not operate the vehicle. Call the coordinator.

## Windshield Wiper

If one of your wipers gets stuck, turn the wiper knob off and back on.

- If it remains stuck, park the coach in a safe location, set the parking brake, put the transmission in neutral and try to free the arm by very gently pulling it back and forth. Be careful not to get your fingers in a pinch condition.

- If you are unable to make your wipers work again, call the coordinator and explain what you have done.
- Call the coordinator for other wiper problems such as bad wiper blades, broken wiper arm or wiper arm loose on the shaft.

Write a work order for the coach when you return to the base or ask your relief operator to write a work order on the coach.

## Farebox

If coins jam in the coin mechanism, press [0] key and slowly, repeatedly press the black de-jam button to allow the stuck coins to fall through. The de-jam button causes the throat of the coin mechanism to widen slightly while the [0] key activates the coin mechanism itself.

- If the jam remains after your efforts to clear it, call the coordinator who may ask you to put the farebox into bypass by pressing down on the bypass lever.
- If the bill transport becomes jammed, call the coordinator immediately.

## Driver Display Unit (DDU): On Board Systems (OBS) and ORCA

The following procedures may assist you in resolving common problems in operating the DDU.

- Change Trip Manually:
  Press **Options**  , press **Change Trip**  , select trip from list, press **OK**.
- Set the Position Manually:
  Press **Options**  , press **Manual Positioning**  , select position from list, press **OK**.
- Change Destination Sign Manually:
  Press **Options**  , press **Change Destination Sign**  , input sign code, press **OK**.
- Switching Radio Mode Manually:
  Press **Options**  , press **Change Radio Mode**  , radio will change mode, press **OK**.
- Operator Log OFF for Coach Change & Return to Base:
  Press **Options**  , press  **Change Route/Run**  , enter '**0**' and **OK**.
- Muting External Speakers:
  Press **Audio Settings**  , press **Mute Exterior Announcements .**
- Single Fare Override:
  Press **Fares**  , press **Fare Override** . After card is tapped, DDU will automatically return to default fareset.
- Group Fares:
  Press **Fares**  , press **Group Fares**  , press **Passenger Types**  to add passenger numbers to group fare, press OK and request that the customer tap their card.
- Fare Reversal:
  Press **Fares**  , press **Reverse Last Transaction**  , request that the customer tap their card again.

## Transign Electronic Information Display Codes

Transign codes for each numbered route are listed on individual routes pages. The following is a list of transign codes for signage that are not associated with a particular route.
When OBS fails to display correct signage, use Delta ABC on the DDU or it using Transign keypad:

- Select either Dest A or Dest B or both, if operating more than one route.
- Enter corresponding routing code from the Route Book.
- Press enter.

| Message | Code |
|---|---|
| Atlantic Base<br>Via Airport Way | 05A0 |
| Atlantic Base<br>Via Broadway | 05A2 |
| Atlantic Base<br>Via S Jackson | 059E |
| Atlantic Base | 04D1 |
| Auburn Station | 0198 |
| Bellevue Base<br>Via SR-520 | 00A2 |
| Bellevue Base | 04D2 |
| Bite of Seattle | 01C9 |
| Blank | 0002 |
| Bumbershoot | 01C8 |
| Burien Park and Ride | 03A7 |
| Central Base<br>Via 4th Ave | 002A |
| Central Base<br>Via Airport Way | 0026 |
| Central Base<br>Via Broadway | 0024 |
| Central Base<br>Via S Jackson | 000D |
| Central Base | 04D3 |
| CenturyLink Field | 0200 |
| Convention Place | 00611 |

| Message | Code |
|---|---|
| Downtown Seattle | 03EF |
| East Base<br>Via SR-520 | 00CE |
| East Base | 04D4 |
| Eastgate Park and Ride | 0790 |
| Edmonds Station | 0423 |
| Everett Station | 0424 |
| Exhibition Center | 0062 |
| Fair SPECIAL | 0004 |
| Federal Way Park and Ride | 07A8 |
| First Av Shuttle | 0031 |
| Folklife Fest | 01C7 |
| Fremont Fair<br>Special | 05DE |
| Full Coach<br>Sorry | 0800 |
| Houghton Park and Ride | 0792 |
| Husky Stadium | 0054 |
| ID/Chinatown Sta<br>Broadway | 031F |
| ID/Chinatown Sta | 0612 |
| Issaquah Park and Ride | 03A8 |
| Kenmore Park and Ride | 070E |
| Kent Park and Ride | 07C0 |
| Kent Station | 018C |

| Message | Code |
|---|---|
| King Street Station | 011B |
| Kingsgate Park and Ride | 03A9 |
| Mariner's Downtown Express | 0034 |
| Metro Hiring | 07E3 |
| Mukilteo Station | 0422 |
| No Passengers Training Coach | 05D0 |
| North Base Via 4th Ave | 00A0 |
| North Base | 04D5 |
| Northgate TC | 05A8 |
| NW Art & Craft Special | 05E6 |
| Out of Service | 0036 |
| Overlake Park and Ride | 07BF |
| Puyallup Station | 01B8 |
| Ryerson Base | 04D8 |
| S Renton Park and Ride | 07A7 |
| T-Mobile Park | 04BE |
| Seattle Center Waterfront | 05EA |
| Shoreline Park and Ride | 04BF |
| South Base Via 4th Ave | 009C |
| South Base Via Airport Way | 002E |
| South Base Via Kent | 009E |
| South Base | 04D9 |
| SPECIAL SHUTTLE | 047A |
| SPECIAL | 0003 |
| Streetcar Shuttle | 07DD |
| Sumner Station | 01A1 |
| Tacoma Dome Station | 01B9 |
| To Downtown Via 2nd Ave | 0039 |

| Message | Code |
|---|---|
| To Downtown Via 3rd Ave | 003B |
| To Downtown Via 4th Ave | 003D |
| To Downtown Via Pine Street | 0041 |
| To Downtown | 000F |
| To Main Street Via 1st Ave | 0045 |
| To Main Streett Via 3rd Ave | 0047 |
| To Northgate Park and Ride | 0419 |
| To Pike Street Via 1st Ave | 03F5 |
| To Pine Street Via 1st Ave | 03F3 |
| To Pine Street | 0049 |
| Redondo Heights P&R Husky Shuttle | 0D1 |
| To S Kirkland Park and Ride | 041B |
| To Seattle Center East | 0050 |
| To Seattle Center West | 004E |
| To Seattle | 0010 |
| To Terminal | 03EE |
| To Univ Dist Via Eastlake | 004C |
| To Univ Dist | 004B |
| Tukwila Station | 016B |
| W Queen Anne Via SHUTTLE | 036E |
| Wheels to Water | 0517 |

# Operator of the Month 2020

## Atlantic

January: Andre Redmond (22349)
February: Michael Brannon (21248)
March: Sharon Reed (21085)
April: James Blakey (21297)
May: Tiya Spellman (21556)
June: Marques Blanchard (21497)
July: Anwar Saadi (22281)
August: William Jackson (10460)
September: Bridget Lee (21280)
October: Kelaly Abraha (22166)
November: Thomas Smart (21764)
December: Khalif Warsama (22299)

## Central

January: Larry Subelbia (3686)
February: Mark Lewis (2880)
March: Freda Everett (14100)
April: Joe Price (3063)
May: Ualesi Matautia (21066)
June: Bruce Mar (3854)
July: Amy Cannon (14140)
August: Ivan Alexander (21567)
September: Gary Pieterman (22209)
October: Abdi Salad (22100)
November: Martha Daniels (14162)
December: Paul Tuaoa (22398)

## Bellevue

January: Angelina Hesseltine (12122)
February: Gary Reed (3875)
March: Zorina Beleiciks (20535)
April: Charles Oates (20578)
May: Margaret Hughes-Brown (21442)
June: John Palmquist (20058)
July: David Harger (20447)
August: Jon Murphy (2930)
September: Beverly Bonnell (6017)
October: Declined
November: Timothy Kelly (10588)
December: Victor Rodriguez (21783)

## East

January: Diane Hagemann (2958)
February: Paul Sanchez (2907)
March: Luis Tamayo Garcia (21984)
April: William Fisher (13601)
May: Rocky Fultz (21076)
June: Neal Haugen (21550)
July: Mohamed Nuh (22515)
August: Rodney Brown (22193)
September: Sung Yi (13865)
October: Peter Sang (20154)
November: Scott Morton (22425)
December: David Barklind (20484)

# Operator of the Month 2020

## North

January: Sorem Jacobsen (21722)
February: Roland Webb (20517)
March: Godfrey Maseva (21611)
April: Spencer Nesbitt (21484)
May: Loren Reisig (20010)
June: Samuel Abebe (21706)
July: Linda Weidemann (20056)
August: Damon Burfect (21977)
September: Armand Morales (8294)
October: Arwin Apolonio (21146)
November: Andrea Abbott (22376)
December: Guney Ildiri (22290)

## Ryerson

January: Nicholas Ryan (21262)
February: Earnestine Johnson (21798)
March: Arsene Gardner (20374)
April: Doug Floether (13496)
May: Billy Gabalis (21551)
June: Florencio Zaballero (21420)
July: Kelvin Gutama Ortiz (22050)
August: Alonzeo Cyprian (21447)
September: Thomas Johnson (22103)
October: Joel Wood (22147)
November: Declined
December: Janet Novotny (22073)

## South

January: Sambo Vun (20549)
February: Jeffrey Jackson (22516)
March: Sheila Jackson (3516)
April: Anita James (21596)
May: Dermathe Lavelle (9674)
June: Osman Ali (21299)
July: Larry McGhee (11295)
August: Kevin Devine (21633)
September: Prenoyal Davis (3510)
October: Declined
November: Booker McKinion (2793)
December: Guleid Yusuf (22344)