

Route Book

March 19 - September 16, 2022

King County METRO

Moving forward together



BASE	ADDRESS/HOURS	MAILSTOP	PHONE	CELL	TRAINING
Atlantic	1500 6th Ave S, 98134 M-F: 3:30 AM-7:30 PM Sat-Sun: 3:30 AM-7:30 PM	MS: ABA-TR-0100	477-0218	571-6988	477-0230
Bellevue	1790 124th Ave NE, 98005 M-F: 3:30 AM-7:30 PM Sat-Sun: 3:30 AM-7:30 PM	MS: BBA-TR-0100	477-7863	571-6989	477-7806
Central	1500 6th Ave S, 98134 M-F: 3:30 AM-7:30 PM Sat-Sun: 3:30 AM-7:30 PM	MS: CBA-TR-0100	477-0411	571-6986	477-0230
East	1975 124th Ave NE, 98005 M-F: 3:30 AM-7:30 PM Sat-Sun: 3:30 AM-7:30 PM	MS: EBA-TR-0100	477-7801	571-6987	477-7857
North	2160 N 163rd St, 98133 M-F: 3:30 AM-7:30 PM Sat-Sun: 3:30 AM-7:30 PM	MS: NBA-TR-0100	477-7901	571-6985	477-7909
Ryerson	1220 4th Ave S, 98134-1500 M-F: 3:30 AM-7:30 PM Sat-Sun: 3:30 AM-7:30 PM	MS: RBA-TR-0100	477-7301	571-6984	477-7295
South	12100 E Marginal Wy S, 98168 M-F: 3:30 AM-7:30 PM Sat-Sun: 3:30 AM-7:30 PM	MS: SBA-TR-0100	477-7401	571-6976	477-7229
South Training Center	11911 E Marginal Way S, 98168	MS: SAT-TR-0120	477-7229		
Transit Control Center	1263 6th Ave S, 98134	MS: TCC-TR-0100	684-1705		
Service Quality	1500 6th Ave S, 98134	MS: SVQ-TR-0100	477-0240		
King Street Center	201 S Jackson St, 98104	MS: KSC-TR-0446			
All phone numbers use area code prefix 206 unless otherwise noted.					

UNIFORM AND SHOE VENDORS

Uniform clothing may be purchased with an authorized uniform voucher at:
Don's Group Attire
5216 First Avenue S, Seattle WA 98108
206-767-0366
Monday-Friday 9 a.m.-5 p.m.
1st & 3rd Saturday of each month: 10 a.m.-2 p.m.
(Except during holidays; call to confirm hours.)

Uniform shoes may be purchased with an authorized uniform voucher at: *Red Wing Shoes*
(Various locations. Check poster at base for authorized contract locations and business hours.)

Rules of the Transit Operator Made Simple

Safety

- Obey traffic laws at all times.
- Read the road ahead.
- Expect the unexpected.
- Maintain correct following distance at all speeds.
- In turns: go deep, slow down to 3-5 mph, and square off most turns. Rock and roll to see around the pillar and other blind spots.
- Go slow enough so you can stop for an unexpected pedestrian.
- Brake and accelerate smoothly at all times.
- Be aware of traffic signals, school zones, and pedestrians.
- Do not allow customers to exit the coach in an intersection or a traffic lane if the coach's right side is not fully protected.
- Report accidents and injuries ASAP to the coordinator and fill out an accident report at the base before you leave.
- Document on-job injuries and know your responsibilities if you are injured.
- Keep your CDL and medical certification up-to-date and with you.
- Stay in your seat. Your radio is there to help you.
- Do not cover or disable security cameras.

Service

- Greet all boarding customers verbally and make eye contact. Set a positive tone.
- Answer questions. If you don't know, refer customers to 206-553-3000.
- State the fare only once and only if you feel it is safe to do so.
- Say goodbye to customers leaving the bus, create a positive relationship.
- Accommodate customers who do not have money to pay. Offer them a transfer if needed.
- Do not refuse service unless the customer is an immediate hazard to yourself or others.
- Do not touch, hit or push passengers.
- De-escalate conflicts; disengage from disagreements. Learn to "let it go".
- You are a peacekeeper, call for assistance when needed.
- Keep customers informed of any delays, reroutes or unexpected changes.
- Document security incidents.

Schedule

- Call in as soon as you know you will not be on time.
- Wear the appropriate uniform (look sharp!).
- Read the Operations Bulletins, Operations Policy Bulletins, Base Bulletins and Reroute board daily.
- Do your pre-trip inspection.
- Sign in, log on and leave the base on time with the correct coach.
- If you'll be late leaving, call the Transit Control Center (TCC) before your leave time.
- Do not arrive early to time points unless specified on your run card.
- Report any schedule that needs improvement on an Operator Service Facilities Report (OSFR).
- Do not hurry when late, drive safely.
- Check your coach at each layover and before returning to the base.
- Report suspicious persons or packages.

Good Judgment

- Prepare your bus for safe operation to please your customers and yourself.
- When using the radio, identify your route/run, location, direction, and tell them what you need. Be sure to answer all questions in a concise and professional manner. Review unusual events with your chief.
- File and get paid for paperwork as needed: For coach repair, poor schedules or any changes that could be made to increase safety and enhance service in the system.
- Have a shop steward assist you with paperwork; tell the truth in person and on forms.
- Cooperate with dispatchers, coordinators, service supervisors, chiefs, and any emergency responders. Follow direction given as long as it is safe to do so.

Safe Place Is a Program That Helps Get Youths (12-17 Years Old) Off the Street.

If a youth boards your bus asking for help, ask them "are you looking for a place to sleep tonight?" If they answer yes, please call the coordinator. The coordinator will ask you to get the youth's name and age, and will then give you directions on how to proceed. Reassure the youth that help is on the way. Youths boarding a coach to find a safe place do not need to pay a fare. Please fill out an incident report.

Table of Contents

For In-depth Rules and Procedures Please Refer to ***The Book***, ***Transit Operator's Rules and Procedures***.

Letter from Director of Bus Operations ____ 6

What's New ____ 9

Route/Base Cross Reference List and Relief Points ____ 11

Layovers by Route ____ 17

Safety, Awareness Areas ____ 27

Base Routes ____ 29

Route Maps and Directions ____ 73

- 1 - 97 ____ 74
- 101 - 197 ____ 182
- 200 - 277 ____ 274
- 301 - 566 ____ 338
- 630 - 995 ____ 403

Associated Maps - Park and Rides and Transit Centers ____ 462

Base Yard Maps ____ 500

Trolley Map and Turnbacks ____ 507

Common Reroutes ____ 512

Comfort Station List / Maps ____ 520

Special Operating Instructions ____ 536

- Safety Stops and Slow Orders ____ 537
- Skip Stops ____ 544

Fares ____ 548

Troubleshooting ____ 560

- Driver Display Unit (DDU) ____ 566

Coach Specifications ____ 567

Signage ____ 568

Comfort Station Information

Comfort station alerts contain additional information and can be found posted at base. These posts include items such as access codes, hours for individual buildings at the University of Washington and walking directions to locate comfort stations. A web map of comfort stations is available at MetroOperations.com. For questions or issues with comfort stations, contact the Comfort Station Coordinator, Ruthann Dunn, at Station.Comfort@kingcounty.gov or 206-477-0347.

Changes to this Edition of the Route Book

Welcome to the March 2022 edition of the Route Book. The 83 Operators of the Month from 2021 are honored throughout the book with their names, portraits, and advice for other operators.

This service change sees the beginning of Metro operation of Sound Transit Route 566, previously operated by Pierce Transit. This edition of the Route Book includes a new map and turn-by-turn directions for the 566. There is an additional new map in the Common Reroutes section for the Alaskan Way Reroute, which provides an alternative option for coaches traveling from the CBD to West Seattle during periods of heavy traffic on southbound SR-99 and may be used at the direction of the TCC.

The special operating instructions for Vashon Island service, located in the Route Book immediately after the Route 119 map, has been reduced from four pages to two. Route-specific information was moved to the turn-by-turn pages for Routes 116, 118, and 119, and information regarding express service between Vashon and Seattle was removed due to the ongoing suspesion of that service. Turn-by-turn directions and maps for all other suspended routes remain in the Route Book.

The maps and turn-by-turn directions in this edition have been improved, thanks to operators, supervisors, and other Metro staff who wrote in to report small typos, outdated route connections, and other minor errors.

Project Team

Phil DeVault	206-477-6025	phil.devault@kingcounty.gov
Johnathon Futch	206-477-4942	jfutch@kingcounty.gov
Sam Smith	206-263-1210	sasmith@kingcounty.gov
Richard Wisti	206-263-5909	rwisti@kingcounty.gov

Stay safe out there, and thank you for your service.

Letter from the Director of Bus Operations



Transit is a human right. Our service gets people to work, to medical appointments, and to get food. It is an essential service that every person deserves. When our communities think of Metro, first and foremost they think of you, the operators. You have represented Metro's commitment to provide this basic human right with grace, kindness, and commitment. Thank you.

We have faced continued challenges in the last period with the emergence of the new COVID variants. These conditions have strained our agency and our workforce. Through all of this, you have continued to impress the county we serve. This is evident in the commendations we receive every day. I appreciate your hard work and commitment in these trying times.

Despite the challenges of this period, you have helped Metro move forward with many improvements. You have driven safely as is shown by the decreasing number of preventable accidents and customer injuries per million miles. By entering reports in SSaM you help Metro to respond quicker and more appropriately to incidents. Electronic sign-in improves our record-keeping and reduces the use of paper. Many operators have also taken advantage of new access to employee benefits like email and SharePoint. Thank you for continuously learning and adapting, even during these challenging times.

Metro's future includes moving toward an electric fleet as a key aspect of demonstrating our commitment to sustainability. We plan to open an eighth operational base which will allow us to better serve areas in South King County. Service will continue to expand as we recover from the pandemic and understand the new transit requirements of the county. However, each of these advances starts with you, the operator.

Thank you for all you do. You make Metro the excellent transit agency that it is.

Timothy D Flanagan

Tim Flanagan
Director, Bus Operations – King County Metro Transit

Letter from the Acting Service Planning Supervisor



In contrast to recent service changes, March will include a small number of service modifications. Changes in March will focus on better balancing operational capacity between bases, schedule refinements, and minor service changes driven by funding from the City of Seattle.

The March service change includes:

- Movement of several routes between Atlantic, Central, Ryerson, and North bases to better balance operational capacity among campuses. Routes 2 and 13 are among these and will move to Central Base and operate with diesel-hybrid buses to better accommodate construction impacts for the future RapidRide G Line.

- Schedule refinements to improve operations and help ensure operators have access and time to use a comfort station at scheduled layovers. These improvements are being implemented as part of the program to update schedules with new tools provided by the Comfort Station Management for Operators System.

- Minor trip increases to several routes operating in Seattle that are funded by the 2020 Seattle Transit Measure. This small number of additional trips will support Metro routes meeting the Seattle's frequent transit definition.

- Changes to bay assignments for several routes serving Renton Transit Centers.

Throughout this past year there has been no shortage of challenges to keeping Metro and our community moving. We thank you for continually demonstrating your commitment to your community and each other. As we look forwards towards continuing our recovery from the pandemic, we welcome you to share your input and knowledge. Contact information is provided below.

We appreciate your dedication to providing the mobility that we all rely on. Thank you for delivering the service that allows our communities to get where they need to go and move from recovering to thriving.

Graydon Newman

Acting Service Planning Supervisor

206-477-5862

continued on next page

Letter from the Acting Service Planning Supervisor

Jeremy Fichter – South King County Planning Lead

206-477-5848

Brian Henry – East King County Planning Lead

206-263-3369

Natalie Westberg – Acting North King County Planning Lead

206-263-5713

What's New

Major Route Changes

No major route changes for the March 2022 Service Change.

New Routes

566	Route 566 will provide weekday peak service between Auburn and Redmond Technology Station.

Minor Route Changes

2, 13, 15, 17, 18, 19, 24, 33, 674, 994	Northbound routing revised to use Denny Way instead of Broad St.
522	Last stop for southbound trips will be at Roosevelt Station.

Route Movement

2	Route 2 will move to Central Base.
13	Route 13 will move to Central Base.
15	Route 15 will move to Ryerson Base.
16	Route 16 will move to North Base.
17	Route 17 will move to Ryerson Base.
18	Route 18 will move to Ryerson Base.
79	Route 79 will move to North Base.
566	New Route 566 will operate out of East Base.

Route Qualification Table

566	Route 566 is a new route and requires qualification.

OPERATORS OF THE MONTH
RYERSON BASE

Madelyn Rosenber
January 2021

"Remember to breathe, always keep your sense of humor, and get home safely."

Salvador Cortes
February 2021

"Don't take it personal and expect the unexpected. Show up and do your part, Metro is a great place to work."

Terry Watkins
March 2021

"Your good days outweigh your bad days. Enjoy your job and treat people how you would like to be treated."

Tesfaye Gudeta
April 2021

"Don't stress, keep it simple, and take care of your heart."

Ceasar Bahta
May 2021

"Don't take the disrespect from passengers personally."



Dawn Sly
June 2021

"Remember that the only thing you can control is yourself. You choose how to react to every situation."

Note: Due to COVID-19 precautions, Operator of the Month portraits did not resume until late spring 2021.

King County METRO

Route/Base Cross Reference List

NOTES: W = weekday service, W-S = weekday and Saturday service, W-S-S = weekday, Saturday and Sunday Service, SUN = Sunday service only

Route	Grouped with	Base	Day	Relief Point	Major Revisions	Minor Revisions
1	14	Atlantic	W-S-S	S Jackson St/5 Av S	None	None
2	13	Central	W-S-S	4 Av/Spring St 4 Av/Seneca St	None	3/22
3	4	Atlantic	W-S-S	4 Av/James St	None	None
4	3	Atlantic	W-S-S	4 Av/James St	None	9/18, 3/18
5	21	Cetral	W-S-S	4 Av/Royal Brougham	None	9/17
7	49	Atlantic	W-S-S	S Jackson St/5 Av S	None	None
8	—	Ryerson	W-S-S	Mount Baker Transit Center	None	None
9	—	Ryerson	W		None	9/18
10	—	Atlantic	W-S-S	Pine St/4 Av	None	3/18
11	—	Central	W-S-S	4 Av/Pine St	None	9/17
12	—	Central	W-S-S	Marion St/2 Av	None	10/21
13	2	Central	W-S-S	4 Av/Seneca St 4 Av/Spring St 6 Av S/S Royal Brougham Wy	None	3/22
14	1	Atlantic	W-S-S	S Jackson St/5 Av S	None	None
15	—	Ryerson	W	—	None	3/22
16	—	North	W	—	New	None
17	—	Ryerson	W	—	None	3/22
18	—	Ryerson	W	—	None	3/22
19	—	Ryerson	W	—	None	3/22
20	—	North	W-S-S	35 Av NE/NE 130 St Brooklyn Av NE/NE Boat St layover	New	None
21	5	Central	W-S-S	1 Av S/S Atlantic St	None	9/20, 3/20, 9/18, 3/18
22	—	South	W-S-S	35 Av SW/SW Roxbury St S/B	None	9/19, 3/18
24	27, 33, 124	Ryerson	W-S-S	4 Av S/S Royal Brougham Wy N/B 6 Av S/S Royal Brougham Wy S/B	None	3/22
27	24, 33, 124	Ryerson/ Central	W-S-S	Yesler Way/Dilling Wy	None	9/19, 9/17
28	131, 132	Ryerson	W-S-S	4 Av S/S Royal Brougham Wy N/B 4 Av S/S Holgate St S/B	None	10/21
29	—	Ryerson	W	—	None	3/18
31	32	Ryerson	W-S-S	E/B NE 45 St/University Wy NE W/B NE 45 St/Brooklyn Av NE	10/21	None
32	31	Ryerson	W-S-S	E/B NE 45 St/University Wy NE W/B NE 45 St/Brooklyn Av NE	10/21	None
33	24, 27, 124	Ryerson	W-S-S	4 Av S/S Royal Brougham Wy N/B Yesler Way/Dilling Wy	None	3/22
36	—	Atlantic	W-S-S	S Jackson/5 Av S	None	None
37	—	Ryerson	W	—	None	9/20, 3/20, 9/19, 9/18, 3/18
40	—	Central	W-S-S	6 Av S/S Massachusetts 8 Av S/S Massachusetts	None	10/21

Route/Base Cross Reference List

Route	Grouped with	Base	Day	Relief Point	Major Revisions	Minor Revisions
43	44	Atlantic	W-S-S	NE Pacific Pl/Montlake Blvd	None	10/21
44	43	Atlantic	W-S-S	NE Pacific Pl/Montlake Blvd	None	10/21, 9/17
45	75	North	W-S-S	Loyal Wy NW/NW 85 St	None	10/21
47	—	Atlantic	W-S-S	Pine St/4 Av	None	3/18
48	—	Ryerson/ Central	W-S-S	Mount Baker Transit Center	None	10/21, 9/18, 9/17
49	7	Atlantic	W-S-S	Pike St/3 Av S Jackson St/5 Av S	None	10/21
50	—	South	W-S-S	38 Av S/S Myrtle St S Lander St/SODO Busway (fs) W/B	None	10/21, 9/20, 9/18, 3/18
55	—	Central	W	—	None	9/20, 3/20, 9/18
56	—	Central	W	—	None	9/20, 3/20, 9/18, 9/17
57	—	Central	W	—	None	9/20, 3/20, 9/18
60	—	Central	W-S-S	15 Av S/S Beacon Av	None	3/18, 9/17
62	—	Ryerson		S/B 5 Av/S Jackson St	None	3/20, 9/17
64	—	Ryerson	W	—	None	10/21
65	67	North	W-S-S	NE 143 St/17 Av NE	None	None
67	65	North	W-S-S	Northgate Layover Facility	None	10/21
70	—	Atlantic	W-S-S	S Main St/2 or 3 Av S	None	10/21, 3/19
73	—	North	W-S-S	NE Pacific Pl Layover A 17 Av NE/NE 143 St	None	10/21
75	45	North	W-S-S	Northgate Layover Facility	None	10/21
79	—	North	W	NE Ravenna Blvd/8 Av NE Brooklyn Av NE/NE Boat St	None	None
97	—		W-S-S	—	None	None
101	102, 150	South	W-S-S	Renton Transit Center S Renton P&R	None	3/19, 9/18, 3/18
102	101, 150	South	W	—	None	3/19, 9/18, 3/18
105	—	South	W-S-S	Renton Transit Center	None	3/19
106	—	Central	W-S-S	Massachusetts St/fs Airport Wy S	None	9/17
107	148	South	W-S-S	Renton Transit Center Rainier/Henderson 15 Av S/S Lander St	None	None
111	—	South	W	—	None	9/18, 9/17
113	—	Central	W	—	None	3/21, 3/20, 9/18
114	—	Central	W	—	None	9/18, 9/17
116	—	South	W	—	None	9/19, 9/18, 3/18
118	119	South/ Vashon	W-S-S	—	None	9/19, 9/18, 3/18
119	118	South/ Vashon	W	—	None	9/20, 9/19, 9/18, 3/18
120	—	Atlantic	W-S-S	2 Av/Lenora St Lenora St/1 Av	None	9/20, 3/20, 3/19, 9/18, 9/17

Route/Base Cross Reference List

Route	Grouped with	Base	Day	Relief Point	Major Revisions	Minor Revisions
121	—	Ryerson	W	—	None	3/21, 3/20, 9/18
122	—	Ryerson	W	—	None	3/21, 3/20, 9/18
123	—	Ryerson	W	—	None	3/21, 3/20, 9/18
124	24, 27, 33	Ryerson/ Central	W-S-S	6 Av S/S Royal Brougham Wy S/B 4 Av S/S Royal Brougham Wy N/B	None	None
125	—	Ryerson	W-S	3 Av/Columbia S/B	None	9/20, 3/20, 3/19, 9/18
128	—	Ryerson	W-S-S	Tukwila International Boulevard Station	None	3/21, 9/18, 9/17
131	28, 132	Ryerson	W-S-S	4 Av S/S Royal Brougham Wy N/B 4 Av S/ S Holgate St S/B	None	10/21
132	28, 131	Ryerson	W-S-S	4 Av S/S Royal Brougham Wy N/B 4 Av S/S Holgate St S/B	None	10/21
143	—	South	W	—	None	9/20, 9/19
148	107	South	W-S-S	Renton Transit Center South Renton Park and Ride	None	9/20
150	101, 102	South	W-S-S	Tukwila Transit Center Tukwila Park & Ride Kent Station Transit Center	None	9/20, 3/19, 9/18, 9/17
153	183	South	W	Renton Transit Center Kent Station Transit Center	None	None
154	—	South	W	—	None	None
156	—	South	W-S-S	Highline College/ Tukwila Transit Center	None	None
157	—	South	W	—	None	9/20
160	—	South	W-S-S	Auburn Station Transit Center Kent Station Transit Center Renton Transit Center South Renton Park and Ride	9/20	None
161	168	South	W-S-S	Burien Transit Center Kent Station Transit Center	9/20	None
162	—	South	W		9/20	None
165	—	South	W-S-S	Burien Transit Center Kent/DesMoines Park and Ride Kent Station Transit Center	9/20	None
167	342	South/ North	W	—	None	None
168	161	South	W-S-S	Kent Station Transit Center	None	9/20
177	—	South	W	—	None	10/21, 9/18
178	—	South	W	—	None	9/18
179	—	South	W	—	None	9/20
181	—	South	W-S-S	Federal Way Transit Center Auburn Station Transit Center	None	None
182	187	South	W-S-S	Federal Way Transit Center	None	None

Route/Base Cross Reference List

Route	Grouped with	Base	Day	Relief Point	Major Revisions	Minor Revisions
183	153	South	W-S	Kent Station Transit Center Federal Way Transit Center	None	3/21, 9/20
184	—	South	W-S-S	Auburn Station Transit Center 41 St SE/A St SE	9/20	None
187	182	South	W-S-S	Federal Way Transit Center	None	None
190	—	South	W	—	None	9/20, 9/19, 9/18
193	—	South	W	—	None	None
197	—	South	W	—	None	None
200	—	Bellevue	W	Issaquah Community Center	None	9/20
208	—	Bellevue	W-S	Issaquah Transit Center layover	None	None
212	—	East	W	—	None	9/19, 9/18, 9/17
214	—	Central	W	—	None	10/21, 9/19, 9/18, 9/17
216	—	East	W	—	None	9/18, 9/17
217	—	East	W	—	None	9/19, 9/18, 3/18
218	—	East	W	—	None	9/18, 9/17
219	—	East	W	—	None	9/18, 9/17
221	—	Bellevue	W-S-S	Eastgate P&R Redmond Transit Center layover	None	3/20
225	—	Bellevue	W-S-S	Redmond Technology Station Totem Lake Transit Center Kenmore P&R	None	None
226	241	Bellevue	W-S-S	Eastgate P&R Bellevue Transit Center	None	3/17
230	231	Bellevue	W-S-S	Kirkland Transit Center 240 St SE/39 AV SE	None	9/20
231	230	Bellevue	W-S-S	Kirkland Transit Center Woodinville P&R	None	None
232	—	Bellevue	W	—	None	3/18
237	—	Bellevue	W	—	None	None
239	—	Bellevue	W-S-S	UW Bothell/CCC Kirkland Transit Center Totem Lake Transit Center	None	None
240	—	Bellevue	W-S-S	Bellevue Transit Center Eastgate P&R 106 Av NE/NE 8 St	None	None
241	226	Bellevue	W-S-S	Eastgate P&R Bellevue Transit Center	None	10/21, 3/17
245	—	Bellevue	W-S-S	Eastgate P&R Kirkland Transit Center Redmond Technology Station	None	None
246	—	Bellevue	W	Eastgate P&R Bellevue Transit Center	None	None
249	—	Bellevue	W-S-S	Redmond Technology Station S Kirkland P&R South Bellevue Station	None	10/21

Route/Base Cross Reference List

Route	Grouped with	Base	Day	Relief Point	Major Revisions	Minor Revisions
250	—	Bellevue	W-S-S	Bellevue Transit Center S Kirkland P&R Kirkland Transit Center Bear Creek P&R Avondale Pl NE/Avondale Rd NE	None	None
252	—	East	W	—	3/19	None
255	—	East	W-S-S	Kirkland Transit Center Totem Lake Transit Center S Kirkland P&R NE Campus Pkwy/University Wy NE	3/20, 3/19	10/21, 9/18
257	—	East	W	—	None	None
268	—	East	W	—	None	None
269	—	Bellevue	W-S	Issaquah Transit Center Overlake P&R	None	3/19, 3/18
271	—	Bellevue/ East	W-S-S	Bellevue Transit Center Eastgate P&R Issaquah Transit Center Newport Wy SW/W Sunset Wy	None	None
301	—	North	W	—	None	10/21
302	—	North	W	—	New	None
303	—	North	W	—	None	10/21
304	—	North	W	—	None	10/21, 3/19, 9/17
311	—	East	W	—	3/19	None
320	—	North	W	—	New	None
322	—	North	W	—	New	None
330	—	North	W	Shoreline CC W/B	None	None
331	345	North	W-S-S	Aurora Village Transit Center Kenmore P&R layover	None	None
342	167	Bellevue/ North	W	—	None	None
345	331	North	W-S-S	Northgate Layover Facility	None	10/21
346	347	North	W-S-S	Aurora Village Transit Center/ Northgate Station	None	10/21
347	346	North	W-S-S	Montlake Terrace P&R/ Northgate Station	None	10/21
348	—	North	W-S-S	Northgate Layover Facility/ Richmond Beach NW/NW 195 St	None	10/21
372	—	North	W-S-S	Lake City Wy/NE 130 St Lake City Wy/NE 133 St 12 Av NE/NE 47 St UW Bothell Campus North layover	None	10/21
522	—	East	W-S-S	Woodinville P&R UW Bothell/CCC	10/21	3/18, 3/22
541	—	East	W	—	None	9/17
542	—	East	W-S-S	Redmond Transit Center	None	10/21, 3/20
544		East	W	—	9/20	None

Route/Base Cross Reference List

Route	Grouped with	Base	Day	Relief Point	Major Revisions	Minor Revisions
545	—	East	W-S-S	6 Av S/S Massachusetts Bear Creek P&R layover	None	3/18
550	—	East	W-S-S	110 Av NE/NE 12 St	None	10/21, 9/18, 9/17, 3/17
554	—	East	W-S-S	Issaquah Highlands Park and Ride Issaquah Transit Center Mercer Island P&R	None	9/19, 9/18, 3/18
555	—	East	W	—	None	3/19, 9/17, 3/17
556	—	East	W	—	None	10/21, 9/17, 3/17
566		East	W		None	3/22
661	Tripper Storage	North	W	—	None	3/19
671 A Line	—	South	W-S-S	Tukwila International Boulevard Station Federal Way Transit Center	None	None
672 B Line	—	East	W-S-S	Bellevue Transit Center Redmond Transit Center	None	None
673 C Line	—	Atlantic	W-S-S	3 Av/Seneca St 3 Av/Columbia St	None	9/20, 3/20, 9/18
674 D Line	—	Central	W-S-S	5 Av S/S Washington St (ns)	None	9/17, 3/22
675 E Line	—	Central	W-S-S	S Main St/3 Av (fs lay 3) S Main St/4 Av (ns lay 4) S Main St/4 Av (ns lay 2) S Washinton St/3 Av (fs)	None	10/21, 9/17
676 F Line	—	South	W-S-S	Burien Transit Center, layover Tukwila Transit Center Tukwila International Boulevard Station Renton Transit Center	None	None
893	—	East	W	—	None	None
895	—	East	W	—	None	None
981	—	Bellevue	W	—	None	None
982	—	East	W	—	None	None
984	—	Central	W	—	None	None
986	—	East	W	—	None	None
987	—	Central	W	—	10/21	None
988	—	Central	W	—	10/21	None
989	—	East	W	—	None	9/18
992	—	Bellevue Summer Only	W	—	None	None
994	—	Central	W	—	None	10/21, 3/22

Layovers by Route

Rte	Dir	Name	Stop
1	S	SB 10TH AVE W 29.2' NEAR SIDE W ARMOUR ST	2010
2	S	SB 3RD AVE 170.0' FAR SIDE CEDAR ST	2220
2	S	SB 7TH AVE W 29.0' FAR SIDE W PLEASANT PL	2550
2	N	EB MADRONA PARK 45.0' FAR SIDE LAKE WASHINGTON BLV	2850
3	S	LENORA ST & 2ND AVE	258
3	N	EB MADRONA PARK 45.0' FAR SIDE LAKE WASHINGTON BLV	2850
3	N	SB 34TH AVE 141.3' FAR SIDE E UNION ST	12690
3	N	NB 21ST AVE 85.0' FAR SIDE E JAMES ST	13005
3	S	W NICKERSON ST & 3RD AVE W	18225
4	S	LENORA ST & 2ND AVE	258
4	N	WB S WALKER ST 175.0' NEAR SIDE 25TH AVE S	12485
4	S	W NICKERSON ST & 3RD AVE W	18225
5	S	NB SHORELINE CC ACRD 300.0' FAR SIDE N INNIS ARDEN	5492
7	N	SB WATERS AVE S 62.5' NEAR SIDE S FLETCHER ST	9050
7	N	EB S HENDERSON ST 435.0' FAR MIDDLE RAINIER AVE S	31137
7	S	EB VIRGINIA ST 19.5' NEAR SIDE 4TH AVE	98105
8	E	2ND AVE W & W MERCER ST	2671
8	W	MT. BAKER TRANSFER AREA ACRD & MARTIN L KING JR WA	8406
8	E	1ST AVE W & W MERCER ST	13915
9	S	EB E ALOHA ST 85.0' FAR SIDE BROADWAY E	11012
9	N	S HENDERSON ST & MARTIN L KING JR WAY S	99830
10	S	SB 15TH AVE E 60.0' NEAR SIDE E GALER ST	11370
11	N	VIRGINIA ST & 5TH AVE	879
11	S	WB E MCGILVRA ST 42.0' NEAR SIDE 42ND AVE E	12210
12	S	SB 19TH AVE E 149.9' FAR SIDE E GALER ST	13200
13	S	SB 3RD AVE W 62.0' NEAR SIDE W DRAVUS ST	41255
13	N	6TH AVE S & S ROYAL BROUGHAM WAY	98090
14	S	LENORA ST & 2ND AVE	258
14	N	WB MT. BAKER TRANSFER AREA ACRD 200.0' FAR SIDE MA	8403
14	N	NB MOUNT RAINIER DR S 39.1' NEAR SIDE 37TH PL S	11690
15	S	NB 15TH AVE NW 189.5' NEAR SIDE NW 90TH ST	14370
15	N	6TH AVE S & S ROYAL BROUGHAM WAY	98090
17	S	NW MARKET ST & SHILSHOLE AVE NW	18766
17	N	6TH AVE S & S ROYAL BROUGHAM WAY	98090

18	S	NB 24TH AVE NW 126.1' FAR SIDE NW 85TH ST	19630
18	N	6TH AVE S & S ROYAL BROUGHAM WAY	98090
20	N	BROOKLYN AVE NE & NE BOAT ST	29427
20	S	SB 35TH AVE NE 50.0' NEAR SIDE NE 130TH ST	38658
21	N	SW ROXBURY ST & 28TH AVE SW	22262
21	N	EB SW BARTON ST 350.0' NEAR SIDE 26TH AVE SW BAY 1	22557
21	S	BLANCHARD ST & 2ND AVE	98145
22	S	NB 44TH AVE SW 125.0' FAR SIDE SW ALASKA ST BAY 6	36390
24	S	WB W EMERSON ST 90.0' NEAR SIDE MAGNOLIA BLVD W	20530
24	S	W MCGRAW ST & 35TH AVE W	20655
27	N	NB 36TH AVE S 1.0' AT CROSS ST S DAY ST	27175
27	S	VIRGINIA ST & 3RD AVE	98106
28	S	7TH AVE NW & HOLMAN RD NW	40033
28	N	6TH AVE S & S ROYAL BROUGHAM WAY	98090
28	N	SODO BUSWAY ACRD & S HOLGATE ST	99265
29	S	NW MARKET ST & SHILSHOLE AVE NW	18766
29	N	SODO BUSWAY ACRD & S HOLGATE ST	99265
31	E	W MCGRAW ST & 35TH AVE W	20654
31	W	WB CHILDRENS HOSPITAL ACRD 28.8' AT CROSS ST 45TH	29091
31	E	W MCGRAW ST & 31ST AVE W	99500
32	E	EB REPUBLICAN ST 30.0' NEAR SIDE 1ST AVE N	2361
32	W	WB CHILDRENS HOSPITAL ACRD 28.8' AT CROSS ST 45TH	29091
33	S	EB W GOVERNMENT WAY 133.6' FAR SIDE 34TH AVE W	24360
33	S	NB DISCOVERY PARK ACRD 65.0' NEAR SIDE TEXAS WAY	31140
36	S	VIRGINIA ST & 5TH AVE	879
36	N	EB S MYRTLE ST 30.0' FAR SIDE 39TH AVE S	45649
40	N	S MASSACHUSETTS ST & CENTRAL BASE ACRD	21718
40	S	NORTHGATE TC ACRD & NE 103RD ST BAY 7	35321
40	S	NORTHGATE TC ACRD & NE 103RD ST BAY 1	35322
44	S	SB 32ND AVE NW 154.0' FAR SIDE NW 54TH ST	18085
44	N	EB NE PACIFIC PL 310.0' FAR SIDE NE PACIFIC ST	29243
45	E	WB LOYAL WAY NW 130.0' NEAR SIDE NW 85TH ST	35530
48	N	MT. BAKER TRANSFER AREA ACRD & MARTIN L KING JR WA	8404
48	S	BROOKLYN AVE NE & NE 52ND ST	9130
48	S	SB 12TH AVE NE 307.1' FAR SIDE NE 47TH ST	10910
49	N	PIKE ST & 3RD AVE	1160

49	S	12TH AVE NE & NE 45TH ST	9588
50	E	EB ALKI AVE SW 150.0' FAR MIDDLE 62ND AVE SW	14955
50	E	NB ALKI AVE SW 54.9' NEAR SIDE 61ST AVE SW	14960
50	W	NB 38TH AVE S 100.5' NEAR SIDE S MYRTLE ST	45648
55	S	BATTERY ST & 4TH AVE	615
55	S	WB SW ALASKA ST 169.0' FAR SIDE 35TH AVE SW	22850
55	N	NB CALIFORNIA AVE SW 103.0' FAR SIDE PALM AVE SW	37180
56	N	NB ALKI AVE SW 54.9' NEAR SIDE 61ST AVE SW	14960
56	S	WALL ST & 4TH AVE	98205
57	N	NB 44TH AVE SW 6.0' FAR MIDDLE 44TH AVE SW BAY 5	32013
57	S	WALL ST & 4TH AVE	98205
60	S	BROADWAY E & E REPUBLICAN ST	11195
60	N	SB 25TH AVE SW 250.0' FAR SIDE SW TRENTON ST	39976
62	N	5TH AVE S & S JACKSON ST	842
62	S	NB SAND POINT WAY NE 136.0' NEAR SIDE NE 74TH ST	10640
64	N	LENORA ST & 3RD AVE	257
64	S	SB 35TH AVE NE 50.0' NEAR SIDE NE 130TH ST	38658
65	S	WB NE 143RD ST 300.1' FAR SIDE 17TH AVE NE	98780
67	S	NORTHGATE TC ACRD & NE 103RD ST BAY 2	35324
67	S	NORTHGATE TC ACRD & 100TH AVE NE BAY 3	35326
70	N	S MAIN ST & 3RD AVE S	1451
70	S	12TH AVE NE & NE 45TH ST	9591
73	N	EB NE PACIFIC PL 190.0' NEAR MIDDLE MONTLAKE BLVD	98360
73	S	WB NE 143RD ST 300.1' FAR SIDE 17TH AVE NE	98780
75	S	NORTHGATE TC ACRD & NE 100TH ST BAY 5	35295
79	S	NE RAVENNA BLVD & 8TH AVE NE	16407
79	N	BROOKLYN AVE NE & NE BOAT ST	29427
101	S	CONVENTION PL & PIKE ST	1072
101	N	NB LAKE AVE S 356.7' FAR SIDE S GRADY WAY BAY 4	59839
102	S	CONVENTION PL & PIKE ST	1072
105	N	SB BURNETT AVE S 24.0' NEAR SIDE S 3RD ST BAY 7	45305
105	S	SB HARRINGTON AVE NE 195.0' FAR SIDE NE 16TH ST	54842
106	S	S MASSACHUSETTS ST & 6TH AVE S	21719
106	N	WB S HENDERSON ST 180.0' NEAR SIDE RAINIER AVE S	34544
106	N	WILLIAMS AVE S & S 2ND ST	45323

106	N	NB BURNETT AVE S 23.9' NEAR SIDE RENTON TC ACRD BA	46464
107	S	EB S LANDER ST 135.0' FAR SIDE 15TH AVE S	41890
107	N	WILLIAMS AVE S & S 2ND ST	45323
107	N	WB RENTON TC ACRD 117.0' FAR SIDE BURNETT AVE S BA	46477
111	N	EB NE 4TH ST 95.4' FAR SIDE UNION AVE NE	56795
113	N	NB 26TH AVE SW 116.2' FAR SIDE SW 116TH ST	85170
118	S	SB VASHON FERRY DOCK ACRD 613.0' NEAR SIDE 103RD A	46769
118	N	NB VASHON HWY SW 72.9' FAR SIDE SW BURTON DR	46770
118	N	WB SW TAHLEQUAH RD 65.2' NEAR SIDE SR 163FY	47255
119	S	SB VASHON FERRY DOCK ACRD 613.0' NEAR SIDE 103RD A	46769
119	N	WB SW 264TH ST 195.0' NEAR SIDE 99TH AVE SW	46822
120	S	LENORA ST & 1ST AVE	263
120	N	BURIEN TC ACRD & SW 148TH ST	52311
120	S	2ND AVE & LENORA ST	98141
121	N	BURIEN TC ACRD & SW 148TH ST	52311
121	S	EAGLE ST & WESTERN AVE	98187
124	N	TUKWILA LLR ACRD & TUKWILA LLR ACRD	60924
124	S	2ND AVE & LENORA ST	98141
124	S	WALL ST & 3RD AVE	98207
125	N	SB 25TH AVE SW 250.0' FAR SIDE SW TRENTON ST	39976
128	S	SB CALIFORNIA AVE SW 30.4' NEAR SIDE SW HILL ST	37130
128	N	SB ANDOVER PARK W 355.0' FAR SIDE BAKER BLVD BAY 1	59312
128	N	NB ANDOVER PARK W 300.1' FAR SIDE BAKER BLVD BAY 4	59316
128	N	TUKWILA STATION ACRD & TUKWILA STATION ACRD	59883
131	S	CLAY ST & 3RD AVE	1094
131	N	BURIEN TC ACRD & SW 148TH ST	52311
132	S	CLAY ST & 3RD AVE	1094
132	N	BURIEN TC ACRD & SW 148TH ST	52311
148	N	WB SE 177TH ST 452.0' NEAR MIDDLE 140TH AVE SE	60161
150	S	CONVENTION PL & PIKE ST	1072
150	N	SB RAILROAD AVE N 195.0' FAR SIDE PIONEER ST BAY 7	57457
153	S	SB BURNETT AVE S 24.0' NEAR SIDE S 3RD ST BAY 7	45305
153	N	NB KENT SOUNDER STATION ACRD 235.0' FAR SIDE E PIO	57452
156	E	WB HIGHLINE COLLEGE ACRD 225.0' NEAR SIDE S 240TH	47260
156	W	SB ANDOVER PARK W 355.0' FAR SIDE BAKER BLVD BAY 1	59312
160	S	NB BURNETT AVE S 99.0' NEAR SIDE S 2ND ST BAY 8	46465

160	S	NB KENT SOUNDER STATION ACRD 225.0' NEAR SIDE E PI	57453
160	N	SB AUBURN SOUNDER STATION ACRD 50.0' NEAR SIDE 2ND	57774
160	N	EB 2ND ST SW 65.0' NEAR SIDE A ST SW	57784
161	S	NB BURIEN TC ACRD 305.0' NEAR SIDE SW 148TH ST BAY	52301
161	N	RAILROAD AVE N & W JAMES ST	57449
161	N	NB KENT SOUNDER STATION ACRD 235.0' FAR SIDE E PIO	57452
161	N	NB KENT SOUNDER STATION ACRD 225.0' NEAR SIDE E PI	57453
161	N	SB RAILROAD AVE N 195.0' FAR SIDE PIONEER ST BAY 7	57457
162	N	NB LAKE MERIDIAN P&R ACRD 345.0' OPPOSITE TO 132ND	60453
165	E	NB BURIEN TC ACRD 305.0' NEAR SIDE SW 148TH ST BAY	52301
165	W	EB SE 320TH ST 339.9' FAR SIDE 122ND AVE SE	59282
167	N	NB LAKE AVE S 356.7' FAR SIDE S GRADY WAY BAY 4	59839
168	E	NB KENT SOUNDER STATION ACRD 225.0' NEAR SIDE E PI	57453
168	W	EB SE 264TH ST 62.9' NEAR SIDE 242ND AVE SE	62079
177	S	2ND AVE & CEDAR ST	20750
177	N	I-5 RAMP & S 320TH ST	83749
181	E	SB TWIN LAKES P&R ACRD 350.0' NEAR MIDDLE SW 344TH	42576
181	W	EB SE 320TH ST 339.9' FAR SIDE 122ND AVE SE	59282
182	N	NB 49TH AVE NE 150.0' FAR SIDE 42ND ST NE	61999
182	S	WB FEDERAL WAY TC ACRD 482.0' FAR SIDE 23RD AVE S	80433
183	S	NB KENT SOUNDER STATION ACRD 225.0' NEAR SIDE E PI	57453
183	S	SB RAILROAD AVE N 68.0' NEAR SIDE SMITH ST BAY 9	57459
183	N	FEDERAL WAY TC ACRD & 23RD AVE S	99804
184	N	WB 41ST ST SE 430.0' NEAR MIDDLE A ST SE	57600
184	S	SB AUBURN SOUNDER STATION ACRD 50.0' NEAR SIDE 2ND	57774
184	S	AUBURN SOUNDER STATION ACRD & A ST SW BAY 5	57777
187	S	WB FEDERAL WAY TC ACRD 482.0' FAR SIDE 23RD AVE S	80433
187	S	FEDERAL WAY TC ACRD & 23RD AVE S	99804
193	S	E JEFFERSON ST & 18TH AVE	12800
193	N	I-5 RAMP & S 320TH ST	83749
204	N	NB MERCER VILLAGE SHPG CTR ACRD 63.5' NEAR SIDE SE	62370
204	S	NB 76TH AVE SE 81.0' NEAR SIDE SE 24TH ST	64143
208	W	FACTORY OUTLET MALL ACCESS RD & FACTORY OUTLET MALL ACCESS RD	64307
208	E	ISSAQUAH TC ACRD & NW MAPLE ST	99821
212	W	140TH AVE SE & EASTGATE P&R ACRD	67007

212	W	EASTGATE P&R ACRD & SE EASTGATE WAY BAY B	67017
212	E	WALL ST & 3RD AVE	98207
216	E	EASTLAKE AVE E & STEWART ST	9320
217	W	SE 51ST ST & 220TH AVE SE	64575
217	E	WALL ST & 3RD AVE	98207
218	E	EASTLAKE AVE E & STEWART ST	9320
218	W	ISSAQUAH HIGHLANDS P&R ACRD & HIGHLANDS DR NE	99811
221	N	EASTGATE P&R ACRD & 140TH AVE SE BAY A	67016
221	S	SB REDMOND TRANSIT CENTER ACRD 82.0' NEAR SIDE NE	71960
221	S	WB NE 83RD ST 105.0' NEAR SIDE 161ST AVE NE BAY 4	71961
221	S	REDMOND TRANSIT CENTER ACRD & NE 83RD ST	98754
224	W	NB BROWN AVE NE 225.0' FAR SIDE NE RICHARDSON ST	68803
224	E	REDMOND TRANSIT CENTER ACRD & NE 83RD ST	98756
225	N	REDMOND TECH STATION ACRD & REDMOND TECH STATION A	71338
225	S	KENMORE P&R ACRD & NE BOTHELL WAY	76373
226	W	EASTGATE P&R ACRD & EASTGATE P&R ACRD BAY C	67009
226	E	WB NE 6TH ST 50.0' NEAR SIDE 108TH AVE NE BAY 11	68001
230	N	NB 3RD ST 117.0' NEAR SIDE PARK LN BAY 1	73812
230	S	SB 39TH AVE SE 10.0' NEAR SIDE 243RD PL SE	76035
230	S	EB 240TH ST SE 160.0' FAR SIDE 35TH AVE SE	76036
231	N	NB 3RD ST 117.0' NEAR SIDE PARK LN BAY 1	73812
231	S	EB NE 179TH ST 10.0' NEAR SIDE WOODINVILLE P&R ACR	75992
239	N	SB 3RD ST 30.1' NEAR SIDE PARK LN BAY 4	73818
239	S	CAMPUS WAY NE & NE 180TH ST	77988
240	N	WILLIAMS AVE S & S 2ND ST	45323
240	N	EB RENTON TC ACRD 43.0' NEAR SIDE BURNETT AVE S BA	46479
240	S	SB 108TH AVE NE 35.0' NEAR SIDE NE 6TH ST BAY 1	85630
240	S	106TH AVE NE & NE 8TH ST	99205
241	N	EASTGATE P&R ACRD & EASTGATE P&R ACRD BAY C	67009
245	N	WB EASTGATE P&R ACRD 85.0' NEAR MIDDLE 140TH AVE S	67015
245	N	EASTGATE P&R ACRD & 140TH AVE SE BAY A	67016
245	S	SB 3RD ST 30.1' NEAR SIDE PARK LN BAY 4	73818
246	N	EASTGATE P&R ACRD & 140TH AVE SE BAY A	67016
246	S	SB 108TH AVE NE 35.0' NEAR SIDE NE 6TH ST BAY 1	85630
249	W	REDMOND TECH STATION ACRD & REDMOND TECH STATION A	71338

249	E	SOUTH BELLEVUE STN MAIN ACRD & 112TH AVE SE	84267
250	S	BEAR CREEK P&R ACRD & NE UNION HILL RD	68801
250	N	WB BELLEVUE TC ACRD 115.0' NEAR SIDE 108TH AVE NE	69021
250	S	NB AVONDALE PL NE 139.9' FAR SIDE AVONDALE RD NE	71828
255	E	WB NE CAMPUS PKWY 18.8' NEAR SIDE UNIVERSITY WAY N	9144
255	W	WB TOTEM LAKE TRANSIT CENTER ACRD 261.0' NEAR SIDE	74230
257	E	EB CENTRAL BASE ACRD 34.0' AT CROSS ST CENTRALATLA	21775
257	E	6TH AVE S & S ROYAL BROUGHAM WAY	98090
268	E	EB CENTRAL BASE ACRD 34.0' AT CROSS ST CENTRALATLA	21775
269	S	NB OVERLAKE P&R ACRD 250.0' OPPOSITE TO 152ND AVE	71328
269	N	ISSAQUAH TC ACRD & NW MAPLE ST	99821
271	W	NB NEWPORT WAY SW 494.0' NEAR SIDE W SUNSET WAY	65092
271	W	EASTGATE P&R ACRD & 140TH AVE SE BAY A	67016
271	W	EASTGATE P&R ACRD & SE EASTGATE WAY BAY B	67017
271	E	MEMORIAL WAY & SPOKANE LN	98343
271	W	ISSAQUAH TC ACRD & NW MAPLE ST	99821
301	S	EB AURORA VILLAGE TC ACRD 120.0' NEAR SIDE ASHWORT	16102
301	N	NORTHGATE TC ACRD & NE 100TH ST BAY 6	35297
301	N	NORTHGATE TC ACRD & 100TH AVE NE BAY 3	35326
302	N	E JEFFERSON ST & 18TH AVE	12800
303	N	E JEFFERSON ST & 18TH AVE	12800
303	S	EB AURORA VILLAGE TC ACRD 325.0' NEAR SIDE ASHWORT	16104
304	N	NORTHGATE TC ACRD & NE 100TH ST BAY 8	35298
304	S	SHORELINE P&R ACRD & N 192ND ST	75737
311	E	EB CENTRAL BASE ACRD 34.0' AT CROSS ST CENTRALATLA	21775
311	W	EB NE 179TH ST 10.0' NEAR SIDE WOODINVILLE P&R ACR	75992
311	E	6TH AVE S & S ROYAL BROUGHAM WAY	98090
320	S	KENMORE P&R ACRD & NE BOTHELL WAY	76373
320	N	LENORA ST & 6TH AVE	98126
322	N	NB 12TH AVE 55.0' NEAR SIDE E TERRACE ST	12842
322	N	SB WEEDIN PL NE 103.3' NEAR SIDE 8TH AVE NE	16427
322	S	KENMORE P&R ACRD & NE BOTHELL WAY	76373
330	E	WB SHORELINE CC ACRD 307.0' FAR SIDE SHORELINE CC	5493
331	W	KENMORE P&R ACRD & NE BOTHELL WAY	76373
342	N	SB BURNETT AVE S 167.0' FAR SIDE RENTON TC ACRD BA	45303
345	S	WB SHORELINE CC ACRD 307.0' FAR SIDE SHORELINE CC	5493

345	N	NORTHGATE TC ACRD & NE 103RD ST BAY 4	35293
346	S	EB AURORA VILLAGE TC ACRD 180.0' NEAR SIDE ASHWORT	16101
346	N	NORTHGATE TC ACRD & NE 103RD ST BAY 4	35293
347	N	NORTHGATE TC ACRD & NE 103RD ST BAY 4	35293
347	S	SB MNTLAKE TERRACE P&R ACRD 180.0' NEAR SIDE 236TH	85251
348	N	NORTHGATE TC ACRD & NE 103RD ST BAY 4	35293
348	S	RICHMOND BEACH DR NW & NW 196TH ST	75680
372	N	SB 12TH AVE NE 307.1' FAR SIDE NE 47TH ST	10910
372	S	LAKE CITY WAY NE & NE 133RD ST	38655
372	S	KENMORE P&R ACRD & NE BOTHELL WAY	76373
372	S	CAMPUS WAY NE & NE 180TH ST	77991
522	N	NE RAVENNA BLVD & 8TH AVE NE	16405
522	S	EB NE 179TH ST 10.0' NEAR SIDE WOODINVILLE P&R ACR	75992
522	S	CAMPUS WAY NE & NE 180TH ST	77988
542	E	MEMORIAL WAY & SPOKANE LN	98343
542	W	REDMOND TRANSIT CENTER ACRD & NE 83RD ST	98754
545	W	BEAR CREEK P&R ACRD & NE UNION HILL RD	68801
545	E	6TH AVE S & S MASSACHUSETTS ST	98085
550	E	CONVENTION PL & CONVENTION PL	1071
550	W	SB 110TH AVE NE 72.8' NEAR SIDE NE 10TH ST	67636
554	E	BLANCHARD ST & 8TH AVE	98798
554	W	ISSAQUAH HIGHLANDS P&R ACRD & HIGHLANDS DR NE	99811
556	E	MEMORIAL WAY & SPOKANE LN	98343
556	W	ISSAQUAH HIGHLANDS P&R ACRD & HIGHLANDS DR NE	99811
566	N	AUBURN SOUNDER STATION ACRD & A ST SW BAY 5	57777
566	S	NB OVERLAKE P&R ACRD 250.0' OPPOSITE TO 152ND AVE	71328
627	N	NB BROWN AVE NE 225.0' FAR SIDE NE RICHARDSON ST	68803
629	N	FACTORY OUTLET MALL ACRD & FACTORY OUTLET MALL ACR	64307
629	S	NB BROWN AVE NE 225.0' FAR SIDE NE RICHARDSON ST	68803
630	E	S KING ST & 8TH AVE S	1488
630	W	NB MERCER VILLAGE SHPG CTR ACRD 63.5' NEAR SIDE SE	62370
631	W	NB BURIEN TC ACRD 256.0' NEAR SIDE SW 148TH ST BAY	52302
635	S	WB S 200TH ST 46.4' FAR MIDDLE PARKING LOT ACRD	47200
671	S	WB TUKWILA LLR ACRD 20.3' NEAR SIDE TUKWILA LLR AC	60921
671	S	TUKWILA LLR ACRD & TUKWILA LLR ACRD	60925
671	N	FEDERAL WAY TC ACRD & 23RD AVE S	99804

672	E	EB BELLEVUE TC ACRD 230.0' FAR SIDE 108TH AVE NE B	68003
672	W	REDMOND TRANSIT CENTER ACRD & NE 83RD ST	98756
673	S	MINOR AVE N & VALLEY ST	10326
673	N	EB SW BARTON ST 350.0' NEAR SIDE 26TH AVE SW BAY 1	22557
674	N	S MAIN ST & 4TH AVE S BAY 4	1401
674	N	S MAIN ST & 3RD AVE S BAY 3	1402
674	N	S MAIN ST & 4TH AVE S BAY 2	1403
674	N	EB S WASHINGTON ST 125.0' FAR SIDE 3RD AVE S	1404
674	S	NB NW 100TH PL 100.0' FAR SIDE 7TH AVE NW	28680
674	N	5TH AVE S & YESLER WAY	98075
674	N	6TH AVE S & S ROYAL BROUGHAM WAY	98090
675	N	S MAIN ST & 4TH AVE S BAY 4	1401
675	N	S MAIN ST & 3RD AVE S BAY 3	1402
675	N	S MAIN ST & 4TH AVE S BAY 2	1403
675	N	EB S WASHINGTON ST 125.0' FAR SIDE 3RD AVE S	1404
675	S	N 200TH ST & ASHWORTH AVE N BAY 11	16111
675	N	6TH AVE S & S ROYAL BROUGHAM WAY	21834
676	W	WB N 10TH ST 272.1' NEAR SIDE PARK AVE N	46505
676	E	BURIEN TC ACRD & SW 148TH ST	52311
773	S	WB ACCESS RD 115.0' FAR SIDE HARBOR AVE SW	6071
773	N	EB SW ALASKA ST 122.0' FAR SIDE 44TH AVE SW BAY 2	31811
775	N	WB ACCESS RD 115.0' FAR SIDE HARBOR AVE SW	6071
893	S	WB TOTEM LAKE TRANSIT CENTER ACRD 261.0' NEAR SIDE	74230
901	N	EB FEDERAL WAY TC ACRD 67.0' NEAR SIDE 23RD AVE S	80439
901	N	FEDERAL WAY TC ACRD & 23RD AVE S	99804
903	S	EB FEDERAL WAY TC ACRD 67.0' NEAR SIDE 23RD AVE S	80439
903	S	FEDERAL WAY TC ACRD & 23RD AVE S	99804
906	E	TUKWILA STATION ACRD & TUKWILA STATION ACRD	59883
906	W	WB SE 177TH ST 452.0' NEAR MIDDLE 140TH AVE SE	60161
906	E	EB BAKER BLVD 160.0' FAR SIDE ANDOVER PARK W	60435
907	S	SB BURNETT AVE S 167.0' FAR SIDE RENTON TC ACRD BA	45303
907	N	WB BAKER ST 110.0' FAR SIDE 3RD AVE	52353
914	E	WB W GOWE ST 275.0' FAR MIDDLE 2ND AVE S	57151
915	E	SB B ST SW 164.6' FAR SIDE W MAIN ST BAY 6	57772
915	W	EB GRIFFIN AVE 309.0' NEAR SIDE ROOSEVELT AVE E	59033
915	W	SB ENUMCLAW HIGH SCHOOL ACRD 320.0' NEAR MIDDLE MC	99482

917	S	SB B ST SW 164.6' FAR SIDE W MAIN ST BAY 6	57772
917	S	SB AUBURN SOUNDER STATION ACRD 200.0' FAR SIDE 2ND	57776
917	N	EB 3RD AVE SE 175.0' FAR SIDE MILWAUKEE BLVD S	81144
930	E	SB KINGSGATE P&R ACRD 38.5' OPPOSITE TO 116TH WAY	74721
981	E	SHORELINE P&R ACRD & N 192ND ST	75737
982	W	BEAR CREEK P&R ACRD & NE UNION HILL RD	68801
984	S	WB NE 135TH ST 100.1' NEAR SIDE 1ST AVE NE	75304
986	W	HOUGHTON P&R ACRD & NE 70TH PL	77777
989	W	EB COAL CREEK PKWY SE 160.0' FAR SIDE I-405 EXP RA	64045

Safety

Safe arrival is always more important than operating on scheduled time. It is the operator's responsibility to drive in a manner that anticipates accident producing situations, and take reasonable and prudent actions to avoid a collision or an incident. Operators are responsible for the riding safety of their customers during the entire ride. This includes boarding and alighting.

Under Ideal Conditions

Maintain a minimum of three feet between coach and stationary objects or other vehicles and position your coach slightly left in your lane. Check clearance in the right mirror when passing. When in doubt, leave more of a cushion on your right side. Increase your clearance when passing bicyclists. When entering and leaving zones, scan the area before entering. Be aware of poles, trees and the zone flag and how close they are to your path of travel.

Avoiding Pedestrian Accidents

Pedestrian awareness is a mandatory part of operating a transit coach. Exercise an abundance of caution, especially when making turns and in darkness or twilight hours. Scan the complete intersection and make a mental note of where the pedestrians are, check each corner for pedestrian activity and square your turns. Check each mirror before, during and after each turn. Keep your speed at 3-5 mph and rock and roll in your seat before and during each turn. Doing all of this slows you down and reduces the potential for a pedestrian to be hidden in a blind spot. Stop at least three feet back from the stop bar. This gives you a better view of the corners of the intersection and allows the pedestrians to safely walk in the crosswalk in front of you. Wait two seconds after the light turns green or the vehicle in front of you moves. Remembering pedestrians are often distracted and may not even know you are there is very important. Watch out for them.

Awareness Areas

A map of awareness areas, locations of frequent transit accidents, is on the following page. These awareness areas are also noted on the route page street directions of affected routes in a green box.

Pothole Reporting

To report potholes for

- Seattle, visit http://www.seattle.gov/transportation/potholereport.htm
- Unincorporated King County, call 206-296-8100

For other jurisdictions contact the associated city management.

Awareness Areas

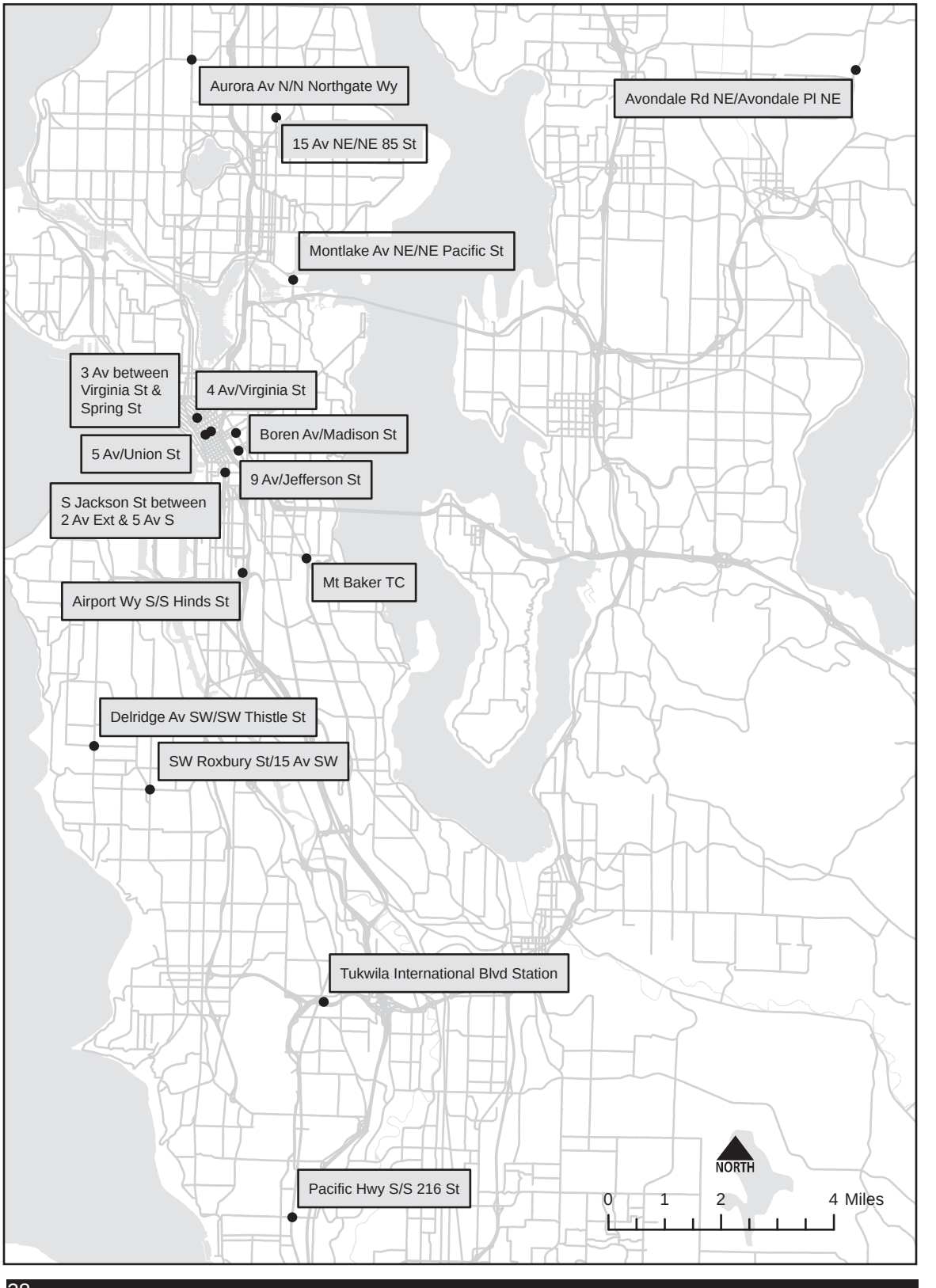

Base Routes

This section lists the routes to be followed between various layovers and bases. Guidelines for use:

1. This section is arranged in alphabetical order by base (Bellevue and East are collecticely listed as “East Campus”) with the “From Base” routing followed by the “To Base” routing.
2. The first page of each base contains a list of common routes that are printed in bold type. Each common route has a title, e.g., “Via S/B I-5,” which is referred to in the detailed base routes.
3. The base route headers are described by “on-street” first followed by “cross-street” second. For example, 6 Av S/S Atlantic St would indicate the coach was on 6 Av S and the nearest cross street was S Atlantic St.
4. The base routes are listed in numerical then alphabetical order.

Example of usage: If you are scheduled to pull out of South Base and to deadhead to Convention Place Station Left Side Layover for the first timepoint on your run card, you should turn to the “From South Base” portion and look at the “Convention Place Left Side Layover” base route. The third line, “Via N/B I-5” in bold type is a common route (listed at the front of the section, under “From South Base”) that takes you to N/B I-5. Follow the common route to N/B I-5, then follow the detailed route to Convention Place Left Side Layover.

Common Routes from Atlantic (S Royal Brougham Way Gates)

Via 1 Av (Trolley)
R S Royal Brougham Wy
L Airport Wy S (first traffic light)
C Seattle Blvd S
R 5 Av S
L S Jackson St
R 1 Av S
C 1 Av

Via 3 Av (Trolley)
R S Royal Brougham Wy
L Airport Wy S (first traffic light)
C Seattle Blvd S
R 5 Av S
L S Jackson St
R 4 Av S
L Prefontaine Pl S
C 3 Av

Via 4 Av S (Diesel)
L S Royal Brougham Wy
R 4 Av S
C 4 Av

Via 5 Av S
R S Royal Brougham Wy
L Airport Wy S (first traffic light)
C Seattle Blvd S
R 5 Av S

Via N/B I-5
R S Royal Brougham Wy
L Airport Wy S (second traffic light)
R 7 Av S
R S Dearborn St
R Enter N/B I-5
C N/B I-5

Via Broadway
R S Royal Brougham Wy
L Airport Wy S (first traffic light)
C Seattle Blvd S
R 5 Av S
R S Jackson St
L 12 Av S
L Boren Av S
C Boren Av
R Broadway

Via Elliott Av W
L S Royal Brougham Wy
R 4 Av S
C 4 Av
L Denny Wy
C Western Av W
C Elliott Av W

Via Olson Pl SW
R S Royal Brougham Wy
R Airport Wy S
R S Lander St
L 4 Av S
R S Michigan St
R Enter 1 Av S Bridge/ SR-509
C 1 Av S Bridge
R "Myers Way S/ White Center" exit
C 1 Av S
R Olson Pl SW

Via S Spokane St
L S Royal Brougham Wy
L 4 Av S
C ramp to "East I-90/ I-5/Spokane"
L E. Martinez Dr S
R "I-5 South/Portland" (Exit 2A)
C S/B I-5
R "West Seattle Br/ Columbian Way" (Exit 163A)
R "Spokane St/West Seattle Br" exit
C Enter West Seattle Bridge
R "Terminal 18/Harbor Island/11 Av SW" exit
C SW Spokane St "Bus & Truck/Terminal 5"
L SW Spokane St (from middle lane at bottom of ramp)

15 Av E/E Galer St Via Broadway
C Broadway E
R E John St
L 15 Av E
R E Galer St
L Grandview Pl E
L E Garfield St
L 15 Av E
S E Galer St

15 Av E/ E Republican St Via Broadway
C Broadway E
R E John St
L 15 Av E
S E Republican St (ns)

21 Av/E James St Via Broadway
R E Jefferson St
L 21 Av
S

32 Av NW/ NW 54 St Via Elliott Av W
C 15 Av W
C 15 Av NW
R "Ballard" exit
L NW Leary Wy
C Leary Av NW
L NW Market St
L 32 Av NW
S

34 Av/E Union St Via Broadway
R E Jefferson St
L 21 Av
R E Cherry St
L 34 Av
L E Spring St
R 33 Av
R E Union St
R 34 Av
S

Alaska Junction Bay 3 Via S Spokane St
L SW Avalon Wy
C Fauntleroy Wy SW
R SW Alaska St
S Bay 3

Aurora Village Transit Center Bay 10 Via N/B I-5
R "NE 175 St/ Aurora Av N" (Exit 176)
L NE 175 St
C N 175 St
R Meridian Av N
L N 200 St
S Bay 10

From Atlantic Base

Boren Av/
E Yesler Wy
Via 5 Av S
R S Jackson St
L 12 Av S
L Boren Av S
C Boren Av
S

Brooklyn Av NE/
NE 50 St
Via N/B I-5
R "NE 45 St\NE 50 St" (Exit 169)
C "NE 50 St" exit
C 7 Av NE
R NE 50 St
L Brooklyn Av NE
S

Burien Transit Center
R S Royal Brougham Wy
R Airport Wy S
R S Holgate St
L 4 Av S
R S Michigan St
R enter 1 Av S Bridge/ SR-509
C 1 Ave S Bridge
C SR-509
R "SR-518/Burien/ Sea-Tac Airport" exit
R SW 148 St
L Enter Burien TC
S

E Madison St/
Broadway
Via Broadway
R E Madison St
S

E Union St/22 Av
Via Broadway
R E Madison St
R E Union St
S

Lenora St/2 Av (Trolley)
Via 3 Av
L Lenora St
S 2 Av (ns)
(overflow fs 3 Av)

Minor Av N/
Valley St
Via N/B I-5
L "Mercer St/Seattle Center" (Exit 167)
R Fairview Av N (stay in far right lane)
R Aloha St
R Minor St
S (if both Layovers occupied, R Valley St to overflow)

Mt Baker Transit Center (Trolley)
Via 5 Av S
R S Jackson St
R Rainier Av S
L S McClellan St
R M.L.King Jr Wy S
R Enter Mt Baker TC
C transit center rdwy (stay in middle lane)
S Bay 3

Mt Rainier Dr S/
Mt St Helens Pl S
Via 5 Av S
R S Jackson St
R Rainier Av S
L S McClellan St
R Mt Rainier Dr S
L S Hanford St
L Mt Rainier Dr S
S

Pike St/4 Av (Trolley)
Via 3 Av
R Pike St
S 4 Av (ns)

Prefontaine Pl S/
Yesler Wy
Via 4 Av S
L Prefontaine Pl S
S

S Jackson St (E/B)/
Maynard Av S
Via 5 Av S
R S Jackson St
S

S Jackson St (W/B)/5 Av S
Via 5 Av S
L S Jackson St
S

S Walker St/
25 Av S
Via 5 Av S
R S Jackson St
R Rainier Av S
L S Plum St
R M.L.King Jr Wy S
R S Walker St
S

SW Barton St/
26 Av SW
Via Olson Pl SW
R SW Roxbury St
R 35 Av SW
R SW Barton St
S 26 Av SW

Virginia St/4 Av (Trolley)
Via 3 Av
R Virginia St
S 4 Av (ns)
overflow 5 Av (ns)

Virginia St/6 Av (Trolley)
Via 3 Av
R Virginia St
S 6 Av (ns)
overflow 6 Av (fs)

To Atlantic Base

Common Routes to Atlantic

Via 1 Av
♦ 1 Av
C 1 Av S
L S Jackson St
R 5 Av S
L Seattle Blvd S
C Airport Wy S
2 Base

Via 3 Av
♦ 3 Av
C 3 Av S
L 2 Av Ext S
L S Jackson St
R 5 Av S
L Seattle Blvd S
C Airport Wy S
2 Base

Via 4 Av S
♦ 4 Av S
R S Holgate St
L 6 Av S
R S Royal Brougham Wy
R Airport Way S
2 Base

Via 5 Av S
♦ 5 Av S
L Seattle Blvd S
C Airport Wy S
2 Base

Via S/B I-5
♦ I-5
R "To I-90/Bellevue" (Exit 164)
R "Airport Way" exit
L Airport Way S (N/B)
L S Royal Brougham Wy
L Airport Wy S
2 Base

Via Broadway
♦ Broadway
L Boren Av
C Boren Av S
R 12 Av S
R S Jackson St
L 5 Av S
L Seattle Blvd S
C Airport Wy S
2 Base

3 Av/Pike St (Trolley)
♦ 3 Av
L Lenora St
L 1 Av
L Virginia St
R 3 Av
C **Via 3 Av**

3 Av/Pike St (Diesel)
♦ 3 Av
R Stewart St
C Olive Way
L Howell St
R Enter S/B I-5
C **Via S/B I-5**

3 Av S/S Main St (Diesel)
L 2 Av Ext S
C 4 Av S
L Seattle Blvd S
C Airport Wy S
2 Base

3 Av/Virginia St N/B (Trolley)
♦ 3 Av
L Lenora St
L 1 Av
L Virginia St
R 3 Av
C **Via 3 Av**

5 Av S/ S Jackson St (S/B)
♦ 5 Av S
C **Via 5 Av S**

15 Av E/E Galer St
♦ 15 Av E
R E John St
L Broadway E
C Broadway
C **Via Broadway**

15 Av E/ E Republican St
♦ 15 Av E
R E John St
L Broadway E
C Broadway
C **Via Broadway**

34 Av/E Union St
♦ 34 Av
R E Cherry St
L 23 Av
R E Jefferson St
L Broadway
C **Via Broadway**

Aurora Village Transit Center Bay 3
♦ Aurora Village TC
L N 200 St
R Meridian Av N
L N 175 St
R Enter S/B I-5
C **Via S/B I-5**

Boren Av/ E Yesler Way
♦ Boren Av
C Boren Av S
R 12 Av S
R S Jackson St
L 5 Av S
C **Via 5 Av S**

Burien Transit Center
C thru TC
C exit to SW 148 St
R SW 148 St
C SR-518
R enter N/B SR-509
C SR-509
C 1 Av S Bridge
R "S Michigan St" exit
C S Michigan St
L 4 Av S
R S Royal Brougham Wy
R Airport Way S
2 Atlantic Base

E Madison St/ Broadway
♦ E Madison St
L Broadway
C **Via Broadway**

E Union St/23 Av
♦ E Union St
R 13 Av
L E Madison St
L Broadway
C **Via Broadway**

Fairview Av N/ Aloha St Via S/B I-5
R Aloha St
R Minor Av E
L Fairview Av N
L Enter S/B I-5 (at Mercer St)
C S/B I-5
C **Via S/B I-5**

Mt Baker Transit Center (Trolley)
♦ Mt Baker TC
R Rainier Av S
L S Jackson St
L 5 Av S
C **Via 5 Av S**

To Atlantic Base

Mt Rainier Dr S/
Mt St Helens Pl S

♦ Mt Rainier Dr S
L S McClellan St
R 31 Av S
L S Jackson St
L 5 Av S
C **Via 5 Av S**

NE 45 St/
Brooklyn Av NE

♦ NE 45 St
L 5 Av NE
C enter S/B I-5
C **Via S/B I-5**

S Jackson St
(E/B)/5 Av S

♦ S Jackson St
R 5 Av S
C **Via 5 Av S**

S Walker St/
25 Av S

♦ S Walker St
R Rainier Av S
L S Jackson St
L 5 Av S
C **Via 5 Av S**

SODO Busway/
S Royal Brougham
Way

♦ SODO Busway (S/B)
L S Holgate St
L 6 Av S
R S Royal Brougham Wy
R Airport Wy S
2 Atlantic Base

SW Barton St/
26 Av SW

♦ SW Barton St
R 26 Av SW
L SW Roxbury St
L Olson Pl SW
L 1 Av S
R enter N/B SR-509 "To Seattle/SR-509 North"
C SR-509
C 1 Av S Bridge
R "S Michigan St" exit
C S Michigan St
L 4 Av S
C **Via 4 Av S**

Terrace St/5 Av

R 5 Av S
C **Via 5 Av S**

W Nickerson St/
3 Av W

♦ W Nickerson St
R Queen Anne Av N
R W Cremona St
L 3 Av W

Slow order
20 mph or less on 3 Av W between W Smith St and W Fulton St

L W McGraw St
R Queen Anne Av N
L Boston St
R 5 Av N
C Taylor Av N
R Valley St
L 5 Av N
C Cedar St
L 3 Av
C **Via 3 Av**

From Central Base

Common Routes from Central (Airport Wy Gate)

Via 1 Av S
R Airport Wy S
R S Holgate St
R 4 Av S (move to far left lane)
C ramp "To Ferries/ East I-90/I-5/ Spokane" exit only
L E. Martinez Dr S
R 1 Av S
C 1 Av

Via 1 Av S Bridge
R Airport Wy S
R S Holgate St
L 4 Av S
R S Michigan
R Enter 1 Av S Bridge/ SR-509
C 1 Av S Bridge

Via 3 Av
L Airport Wy S
C Seattle Blvd S
R 4 Av S
L Prefontaine Pl S
C 3 Av

Via 4 Av S
L Airport Wy S
C Seattle Blvd S
R 4 Av S

Via 5 Av S
L Airport Wy S
C Seattle Blvd S
R 5 Av S

Via N/B I-5
L Airport Wy S
R 7 Av S
R S Dearborn St
R Enter N/B I-5
C I-5

Via N/B I-5 Express Lanes (When Open)
L Airport Wy S
C Seattle Blvd S
R 4 Av S
C 4 Av
R Cherry St
L Enter N/B Express lanes
C Express lanes

Via S/B I-5
R Airport Wy S
R S Holgate St
L SODO Busway
L S Spokane St
C Enter S/B I-5
C I-5

Via E/B I-90
L Airport Wy S
R 7 Av S
R S Dearborn St
R Rainier Av S
R Enter E/B I-90
C I-90

Via Broadway
L Airport Wy S
C Seattle Blvd S
R 5 Av S
R S Jackson St
L 12 Av S
L Boren Av S
C Boren Av
R Broadway

Via S Dearborn St
L Airport Wy S
R 7 Av S
R S Dearborn St

Via Elliott Av W
L Airport Wy S
C Seattle Blvd S
R 4 Av S
C 4 Av
L Denny Wy
C Western Av W
C Elliott Av W

Via Olson Pl SW
R Airport Wy S
R S Holgate St
L 4 Av S
R S Michigan St
R Enter 1 Av S Bridge/ SR-509
C 1 Av S Bridge
R "Myers Way S/ White Center" exit
C 1 Av S
R Olson Pl SW

Via S Spokane St
R Airport Wy S
R S Holgate St
R 4 Av S (move to far left lane)
C Ramp "To Ferries/ East I-90/I-5/ Spokane" exit only
R E. Martinez Dr S "I-5 South/Portland" (Exit 2A)
C S/B I-5
R "W Seattle Br/ Columbian Way" (exit 163A)
R "Spokane St/ W Seattle Br" exit
C Enter West Seattle Bridge
R "Terminal 18/Harbor Island/11 Av SW" exit
C SW Spokane St "Bus & Truck/Terminal 5"
L SW Spokane St (from middle lane at bottom of ramp)

Common Routes from Central (S Massachusetts St Gate)

Via 1 Av S
R S Massachusetts St
L 6 Av S
R S Holgate St
R 4 Av S (move to far left lane)
C Ramp "To Ferries/ East I-90/I-5/ Spokane" exit only
L E. Martinez Dr S
R 1 Av S
C 1 Av

Via 1 Av S Bridge
R S Massachusetts St
L 6 Av S
R S Holgate St
L 4 Av S
R S Michigan
R Enter 1 Av S Bridge/ SR-509
C 1 Av S Bridge

Via 3 Av
R S Massachussetts St
R 6 Av S
L S Royal Brougham Wy
R 4 Av S
L Prefontaine Pl S
C 3 Av

Via 4 Av S
R S Massachusetts St
R 6 Av S
L S Royal Brougham Wy
R 4 Av S

Via 5 Av S
R S Massachusetts St
R 6 Av S
R S Royal Brougham Wy
L Airport Wy S (first traffic light)
C Seattle Blvd S
R 5 Av S

Via N/B I-5
R S Massachusetts St
R 6 Av S
R S Royal Brougham Wy
L Airport Wy S (second traffic light)
R 7 Av S
R S Dearborn St
R Enter N/B I-5
C I-5

Via N/B I-5 Express Lanes (When Open)
R S Massachusetts St
R 6 Av S
L S Royal Brougham Wy
R 4 Av S
C 4 Av
R Cherry St
L Enter N/B Express lanes
C Express lanes

Via S/B I-5
R S Massachusetts St
L 6 Av S
R S Holgate St
L SODO Busway
L S Spokane St
C Enter S/B I-5
C I-5

Via E/B I-90
R S Massachusetts St
R 6 Av S
L S Royal Brougham Wy
L Airport Wy S (second traffic light)
R 7 Av S
R S Dearborn St
R Rainier Av S
R Enter E/B I-90
C I-90

Via Broadway
R S Massachusetts St
R 6 Av S
R S Royal Brougham Wy
L Airport Wy S (first traffic light)
C S Seattle Blvd S
R 5 Av S
R S Jackson St
L 12 Av S
L Boren Av S
C Boren Av
R Broadway

Via S Dearborn St (E/B)
R S Massachusetts St
R 6 Av S
R S Royal Brougham Wy
L Airport Wy S (second traffic light)
R 7 Av S
R S Dearborn St

Via Elliott Av W
R S Massachusetts St
R 6 Av S
L S Royal Brougham Wy
R 4 Av S
C 4 Av
L Denny Wy
C Western Av W
C Elliott Av W

Via Olson Pl SW
R S Massachusetts St
L 6 Av S
R S Holgate St
L 4 Av S
R S Michigan St
R Enter 1 Av S Bridge/ SR-509
C 1 Av S Bridge
R "Myers Way S/ White Center" exit
C 1 Av S
R Olson Pl SW

Via S Spokane St
R S Massachusetts St
L 6 Av S
R S Holgate St
R 4 Av S (move to far left lane)
C ramp "To Ferries/ East I-90/I-5/ Spokane" Exit only
R E. Martinez Dr S "I-5 South/Portland" (exit 2A)
C S/B I-5
R "W Seattle Br/ Columbian Way" (exit 163A)
R "Spokane St/ W Seattle Br" exit
C Enter West Seattle Bridge
R "Terminal 18/Harbor Island/11 Av SW" exit
C SW Spokane St "Bus & Truck/Terminal 5"
L SW Spokane St (from middle lane at bottom of ramp)

From Central Base

2 Av/Bell St
Via 4 Av S
C 4 Av
L Wall St
L 2 Av
S Bell St (fs)

2 Av/Clay St
Via 4 Av S
C 4 Av
L Clay St
L 2 Av
S Cedar St (ns)

2 Av/Lenora St (S/B)
Via 3 Av
L Lenora St
R 1 Av
R Blanchard St
R 2 Av
S Lenora St (ns)

2 Av/Wall St
Via 4 Av S
C 4 Av
L Wall St
L 2 Av
S Stop

3 Av/Cedar St
Via 4 Av S
C 4 Av
L Cedar St
L 3 Av
S Cedar St (fs)

3 Av W/
W Cremona St
Via Elliott Av W
C 15 Av W
R "Emerson St/ Nickerson St" exit
C W Nickerson St
R 3 Av W
S

4 Av S Island Stop at 4/Jackson
Via 4 Av S
2 Island Stop at 4 Av S/S Jackson St (between S Jackson St & S Main St)

4 Av S/
S Jackson St
Via 4 Av S
S S Jackson St

4 Av S/S Royal Brougham Wy
R Airport Wy S
R S Massachusetts St
R 6 Av S
L S Royal Brougham Wy
R 4 Av S

6 Av S/S Mass. St *or* **6 Av S/S Royal Brougham Wy**
R Airport Wy S
R S Massachusetts St
R 6 Av S
S S Mass/S Royal Brougham Wy

7 Av W/W Raye St
Via 3 Av
L Denny Wy
R 1 Av W
L W Roy St
R Queen Anne Av N
L W McGraw St
R 6 Av W
L W Raye St
L 7 Av W

13 Av S/S Bailey St
Via S/B I-5
R "Albro Pl/Swift Av" (Exit 161)
R S Albro Pl
R Stanley Av S
L 13 Av S

14 Av NW/
NW 150 St
Via N/B I-5
R "N 85 St/Aurora Av N" (Exit 172)
C N 85 St (W/B)
C NW 85 St
R 15 Av NW
R NW 100 St
L 14 Av NW
R NW 105 St
S

15 Av NW/
NW 90 St
Via N/B I-5
R "N 85 St/Aurora Av N" (Exit 172)
C N 85 St W/B
C NW 85 St
R 15 Av NW
L 15 Av NW
S NW 90 St (ns)

19 Av E/E Galer St
Via Broadway
R E Madison St
L 19 Av
C 19 Av E
C Counter-clockwise loop at E Galer St
C 19 Av E
S E Galer St (fs)

24 Av NW/
NW 85 St
Via N/B I-5
R "N 85 St/Aurora Av N" (Exit 172)
C N 85 St W/B
C NW 85 St
R 24 Av NW
S N/B

25 Av SW/
SW Trenton St
Via Olson Pl SW
R SW Roxbury St
R Delridge Wy SW
L SW Trenton St
L 25 Av SW

26 Av SW/
SW 116 St
Via 1 Av S Bridge
R "White Center/ Myers Way S" exit
C 1 Av S
R Olson Pl SW
R SW Roxbury St
C Via Route 113
S 26 Av SW/SW 116 St

32 Av NW/
NW 54 St
Via Elliott Av W
C 15 Av W
C 15 Av NW
R "Ballard" exit
L NW Leary Wy
C Leary Av NW
L NW Market St
L 32 Av NW

34 Av/E Pike St
Via S Dearborn St
L Rainier Av S
C 14 Av S
C 14 Av
R E Cherry St
L 34 Av
S Pike St (fs)

42 Av E/
E McGilvra St
Via S Dearborn St
L Rainier Av
R S Jackson St
L M.L. King Jr Wy S
C M.L. King Jr Wy
C M.L. King Jr Wy E
R E Madison St
C Via Rt 11
S E McGilvra St/42 Av E

Alaska Junction Bay 5 or Bay 6
Via S Spokane St
L SW Avalon Wy
C Fauntleroy Wy SW
R SW Alaska St
R 44 Av SW
S Bay 5 or Bay 6

Alki Av SW/
61 Av SW
Via S Spokane St
C SW Admiral Wy
R 63 Av SW
R Alki Av SW
S

From Central Base

Aurora Village TC Bay 10
Via N/B I-5
R "NE 175 St/Aurora Av N" (Exit 176)
L NE 175 St
C N 175 St
R Meridian Av N
L N 200 St
S Bay 10

Battery St/4 Av
Via 3 Av
R Battery St
S 4 Av (ns)

Blanchard St/2 Av
Via 3 Av
L Lenora St
R 1 Av
R Blanchard St

Broadway E/ E Republican St
Via S Dearborn St
L Rainier Av S
C Boren Av
R Broadway
C Broadway E
S E Republican St

California Av SW/ SW Palm St
Via S Spokane St
C SW Admiral Wy
R California Av SW
S Palm Av SW (fs)

Clay St/3 Av (fs)
Via 4 Av S
C 4 Av
L Clay St
S 3 Av (fs)

E Madison St/ Broadway
Via Broadway
C Broadway
R E Madison St

E Union St/33 Av E
Via 5 Av S
R S Jackson St
L M.L. King Jr Wy
R E Cherry St
L 34 Av
L E Union St
S

Issaquah Transit Center
Via E/B I-90
C I-90
R "SR-900 S/Renton" (Exit 15)
R 17 Av NW (Renton-Issaquah Rd SE SR-900)
L Enter Issaquah TC (bus only)
2 Layover

Kenmore P&R
Via N/B I-5
R "SR-523/NE 145 St" (Exit 175)
C 5 Av NE
R NE 145 St
L NE Bothell Wy
C NE Bothell Wy
L 73 Av NE
R NE 181 St
R Enter P&R

Lenora St/1 Av
Via 3 Av
L Lenora St
S 1 Av (ns)

Lenora St/7 Av
Via 4 Av S
C 4 Av
R Blanchard St
R 8 Av
R Lenora St
2 Stop

Madrona Dr/38 Av
Via S Dearborn St
L Rainier Av S
R 14 Av S
C 14 Av
R E Cherry St
L 34 St
C E Denny Wy
2 Stop

Madrona Dr/Lake Washington Blvd
Via 5 Av S
R S Jackson St
L M.L. King Jr Wy S
C M.L. King Jr Wy
R E Union St
L 34 Av
C E Denny Wy
C Madrona Dr
C counter-clockwise loop at Lake Wash Blvd

Marion St/2 Av
Via 3 Av
L Madison St
L 1 Av
L Marion St

N Innis Arden Wy/ Greenwood Av N
Via N/B I-5
R "SR-523/NE 145 St/ 5 Av NE" (Exit 175)
C 5 Av NE
L NE 145 St
C N 145 St
R Aurora Av N
L N 160 St
R Greenwood Av N
L N Innis Arden Wy

NE 100 St/3 Av NE
Via N/B I-5
R "Northgate Way/ 1 Av NE" (Exit 173)
R 1 Av NE
L NE 100 St
S Layover 3 Av NE (ns)

or

Via N/B Express Lanes (When Open)
R "NE 103 St" exit
C NE 103 St
R 1 Av NE
L NE 100 St
S Layover 3 Av NE (ns)

NE 135 St/1 Av NE
Via N/B I-5
R "NE 130 St" (Exit 174)
C 5 Av NE
L NE 130 St
R 3 Av NE
L NE 135 St

NE 175 St/10 Av NE
Via N/B I-5
R "NE 175 St/Shoreline" (Exit 176)
R NE 175 St
S 10th Av NE (ns)

NW 87 St/1 Av NW
Via N/B I-5
R "N 85 St/Aurora Av N" (Exit 172)
C N 85 St
C NW 85 St
R 3 Av NW
R NW 87 St
S 1 Av NW (n/s)

NW 100 Pl/ 7 Av NW
Via N/B I-5
R "N 85 St/Aurora Av N" (Exit 172)
C N 85 St
C NW 85 St
R 8 Av NW
R NW 100 St
C NW 100 Pl S
S 7 Av NW (fs)

From Central Base

NW Market St/
28 Av NW
Via Elliot Av W
C 15 Av W
C Ballard Bridge
C 15 Av NW
R "Ballard" exit
L NW Leary Wy
C Leary Av NW
L NW Market St
S 28 Av NW (fs)

Newport Wy SW/
W Sunset Way
Via E/B I-90
C I-90
R "Front St/
E Lake Sammamish
Pkwy SE" (Exit 17)
R Front St N
C Front St S
R Newport Wy SW

Northgate Layover
Bay 1 or 7
Via N/B I-5
R "Northgate Way/
1 Av NE" (Exit 173)
R 1 Av NE
L NE 103 St
L Enter Northgate
Layover
C Clockwise to
Bay 1 or 7

Pine St (W/B)/9 Av
Via 4 Av S
C 4 Av
R Stewart St
C Olive Wy
R 9 Av
R Pine St
C Regular route

Prefontaine Pl S/
Yesler Way
Via 4 Av S
L Prefontaine Pl St

Red-Fall City Rd
(E/B)/185 Av NE
Via N/B I-5
R E/B SR-520
R "SR-202/
Redmond Way" exit
R NE Redmond Wy
C NE Redmond-
Fall City Rd (SR-202)
S 185 Av NE pullout (ns)

Renton Transit
Center Bay 9
Via S/B I-5
R "M.L. King Way"
(Exit 157)
C M.L.King Jr Wy S
C SW Sunset Blvd
C S 3 St
L Burnett Av S
S

S Cloverdale St/
8 Av S
Via 1 Av S Bridge
R "W Marginal Wy/
S Park"(exit,
stay right)
L 2 Av SW (stay right)
C 1 Av S
L S Cloverdale St
S 8 Av S (fs)

S Henderson St/
Rainier Av S (W/B)
Via S/B I-5
R "Pac Hwy S/
E Marginal Way S"
(Exit 158)
L S Boeing Acc. Rd
C S Ryan Wy
L 51 Av S
R Rainier Av S
L Seward Park Av S
L S Henderson St
S

S Jackson St/
5 Av S (E/B)
Via 4 Av S
R S Jackson St
S

S Jackson St/
5 Av S (W/B)
Via 5 Av S
L S Jackson St
S

SW Atlantic St/
California Av SW
Via S Spokane St
C SW Admiral Wy
R California Av SW
L SW Seattle St
R 44 Av SW
R SW Atlantic St

SW Barton St/
26 Av SW
Via Olson Pl SW
R SW Roxbury St
R 35 Av SW
R SW Barton St
S 26 Av SW

SW Roxbury St/
28 Av SW
Via Olson Pl SW
R SW Roxbury St
S 28 Av SW (fs)

Sand Point Wy NE/
NE 74 St (N/B)
Via N/B I-5
R "NE 45 St/NE 55 St"
(Exit 169) keep right
R "NE 45 St/
Univ of Wash" exit
C 7 Av NE
R NE 45 St
C NE 45 St
C Sand Point Wy NE

Shoreline CC
Via N/B I-5
R "SR-523/NE 145 St/
5 Av NE" (Exit 175)
C 5 Av NE
L NE 145 St
C N 145 St
R Aurora Av N
L N 160 St
R Greenwood Av N
L N Innis Arden Way
R island to N-S rdwy
(keep left on upper rdwy)

Union Av NE/
NE 3 Ct
Via E/B I-90
R S/B I-405
R "Coal Creek Pkwy SE"
(Exit 10)
L Coal Creek Pkwy SE
C 138 Av SE
(Duvall Av NE)
R NE 4 St
L Union Av NE
2 Stop

View Av NW/
Loyal Av NW
Via N/B I-5
R "N 85 St/Aurora Av N"
(Exit 172)
C N 85 St W/B
C NW 85 St
R Golden Gardens Dr NW
R View Av NW
S Loyal Av NW

Wall St/3 Av
Via 4 Av S
C 4 Av
L Wall St
S 3 Av right side (fs)

Wall St/4 Av
Via 4 Av S
C 4 Av
L Wall St
S 3 Av (ns)

Common Routes to Central

Via 2 Av
♦ 2 Av
C 2 Av Ext S
C 4 Av S
L Seattle Blvd S
C Airport Wy S
R S Massachusetts St
2 Base

Via 3 Av
♦ 3 Av
C 3 Av S
L 2 Av Ext S
L S Jackson St
R 5 Av S
L Seattle Blvd S
C Airport Wy S
2 Base

Via 4 Av S
♦ 4 Av S
R S Holgate St
L 6 Av S
R S Royal Brougham Wy
R Airport Wy S
2 Base

Via 5 Av S
♦ 5 Av S
L Seattle Blvd S
C Airport Wy S
R S Massachusetts St
2 Base

Via 6 Av S
♦ 6 Av S
R S Massachusetts St
2 Base

Via N/B I-5
♦ I-5
R "West Seattle Bridge/ Columbian Way" (exit 163)
C "Spokane St" exit
C S Spokane St
R SODO Busway
R S Holgate St
L 6 Av S
R S Massachusetts St
2 Base

Via S/B I-5
♦ I-5
R "To I-90/Bellevue" (Exit 164)
R "Airport Way" exit
C Airport Wy S
R S Massachusetts St
2 Base

Via S/B I-5 When Express Lanes Are Open
♦ I-5
C "5 Av/Columbia St" exit
L 5 Av
C 5 Av
L Airport Wy S
R S Massachusetts St
2 Base

Via W/B I-90
♦ I-90 Regular lanes
C 4 Av S
L S Royal Brougham Wy
R Airport Wy S
2 Base

Via Broadway
♦ Broadway
L Boren Av
C Boren Av S
R 12 Av S
R S Jackson St
L 5 Av S
L Seattle Blvd S
C Airport Wy S
R S Massachusetts St
2 Base

Via S Dearborn St
♦ S Dearborn St
L Maynard Av S
L Airport Wy S
R S Massachusetts St
2 Base

Via Elliott Av W
♦ Elliott Av W
L Western Av W
L Denny Wy
R 2 Av
C 2 Av Ext S
C 4 Av S
L Seattle Blvd S
C Airport Wy S
R S Massachusetts St
2 Base

Via Hwy 99
♦ S/B SR-99
R "Downtown/ Denny Way" exit
C Wall St
L 2 Av
C 2 Av Ext S
C 4 Av S
L Seattle Blvd S
C Airport Wy S
R S Massachusetts St
2 Base

Via S Michigan St
♦ S Michigan St
L 4 Av S
R S Lander St
L 6 Av S
R S Massachusetts St
2 Base

Via SW Spokane St
♦ SW Spokane (lower level)
R "SR-99 (South)/ Harbor Island/ Terminal 5 Overpass" exit (from Bus-Only lane)
C SW Spokane St
C "I-5/SR-99 (North)/ Columbian Way" exit (from left lane)
C West Seattle Bridge
R "4 Ave S" exit
R 4 Av S
R S Spokane St
L 6 Av S
R S Massachusetts St
2 Base

To Central Base

1 Av NE/NE 140 St
♦ 1 Av NE
R NE 145 St
R Enter S/B I-5
C **Via S/B I-5**

2 Av/Pine St *or*
2 Av/Pike St *or*
2 Av/Lenora St
Via 2 Av

2 Av Ext S/
S Jackson St
♦ 2 Av Ext S
C 4 Av S
L S Royal Brougham Wy
R 6 Av S
L S Massachusetts St
2 Base

3 Av/Pike St *or*
3 Av/Pine St *or*
3 Av/Union St
♦ 3 Av
R Stewart St
C Olive Wy
L Howell St
R Enter S/B I-5
C **Via S/B I-5**

3 Av/Seneca St *or*
3 Av/James St *or*
3 Av/Cherry St *or*
3 Av/Yesler Way *or*
3 Av S/S Main St
C 3 Av S
L 2 Av Ext S
C 4 Av S
L Seattle Blvd S
C Airport Wy S
2 Base

3 Av/Virginia St
(N/B)
♦ 3 Av
L Lenora St
L 2 Av
C **Via 2 Av**

3 Av W/
W Cremona St
♦ 3 Av W
L W McGraw St
R Queen Anne Av N
L Denny Wy
R 3 Av
C **Via 3 Av**

4 Av/Pine St (N/B)
♦ 4 Av
L Lenora St
L 2 Av
C **Via 2 Av**

5 Av S/
S Jackson St (S/B)
♦ 5 Av S
C **Via 5 Av S**

5 Av S/S Weller St
♦ 5 Av S
C **Via 5 Av S**

7 Av W/W Raye St
♦ 7 Av W
L W McGraw St
R Queen Anne Av N
L Denny Wy
R 3 Av
C **Via 3 Av**

15 Av NW/
NW 85 St
♦ 15 Av NW
L 15 Av NW
R NW 92 St
R Mary Av NW
R Holman Rd NW
C 15 Av NW
C 15 Av W
C Elliott Av W
C **Via Elliott Av W**

19 Av E/E Galer St
C 19 Av E
C 19 Av
R E Madison St
L Broadway
C **Via Broadway**

23 Av E/
E Cherry St
C 23 Av E
R Yesler Wy
L 12 Av S
R S Jackson St
C 5 Av S
C **Via 5 Av S**

25 Av SW/
SW Trenton St
♦ 25 Av SW
R SW Barton St
L 26 Av SW
L SW Roxbury St
L Olson Pl SW
L 1 Av S
R Enter N/B SR-509
C 1 Av S Bridge
R "S Michigan St" exit
C **Via S Michigan St**

26 Av SW/
SW 116 St
R SW Roxbury St
L Olson Pl SW
L 1 Av S
R Enter N/B SR-509
C 1 Av S Bridge
R "S Michigan St" exit
C **Via S Michigan St**

32 Av NW/
NW 54 St
♦ 32 Av NW
L NW 54 St
C NW Market St
R Leary Av NW
C NW Leary Wy
R 15 Av NW
C 15 Av W
C **Via Elliott Av W**

34 Av/E Union St
♦ 34 Av
R E Cherry St
L 23 Av
R E Jefferson St
L Broadway
C **Via Broadway**

35 Av SW/
SW Avalon Way
R SW Avalon Wy
R SW Spokane St
C **Via SW Spokane St**

35 Av SW/
SW Roxbury St
(northbound)
♦ 35 Av SW
C 35 Av SW
R SW Avalon Wy
R SW Spokane St
C **Via SW Spokane St**

Alaska Junction
Bay 1 *or* **Bay 2**
♦ SW Alaska St
Bay 1 or Bay 2
L 35 Av SW
R SW Avalon Wy
R SW Spokane St
C **Via SW Spokane St**

Alaska Junction
Bay 5
♦ 44 Av SW
L SW Oregon St
L Glenn Wy SW
L SW Alaska St
L 35 Av SW
R SW Avalon Wy
R SW Spokane St
C **Via SW Spokane St**

Alki Av SW/
61 Av SW
♦ Alki Av SW
R 61 Av SW
L SW Admiral Wy
C SW Spokane St
C **Via SW Spokane St**

To Central Base

Aurora Village Transit Center Bay 3
- ♦ Aurora Village TC
- L N 200 St
- R Meridian Av N
- L N 175 St
- R Enter S/B I-5
- C **Via S/B 1-5**

Broadway E/ E Harrison St
- ♦ Broadway E
- L E Roy
- R Broadway E
- R E Aloha St
- R 10 Av E
- L Broadway E
- L Boren Av
- C Rainier Av S
- R S Dearborn St
- C **Via S Dearborn St**

California Av SW/ SW Hill St
- ♦ California Av SW
- L SW Admiral Wy
- C SW Spokane St
- C **Via SW Spokane St**

E Madison St/ Broadway
- ♦ E Madison St
- L Broadway
- C **Via Broadway**

E McGilvra St/ 42 Av E
- L 42 Av E
- R E Madison St
- L M.L.King Jr Wy E
- C M.L.King Jr Wy
- C M.L.King Jr Wy S
- R S Jackson St
- L Rainier Av S
- R S Dearborn St
- C **Via S Dearborn St**

E Union St/32 Av E
- R 34 Av
- R E Cherry St
- L M.L.King Jr Wy
- C M.L.King Jr Wy S
- R S Jackson St
- L 5 Av S
- C **Via 5 Av S**

Howell/Minor St
- ♦ Howell St
- R Enter S/B I-5
- C **Via S/B I-5**

Issaquah Transit Center
- C Through bus loop
- C 17 Av NW Exit (Renton-Issaquah Rd SE/SR-900)
- R Enter W/B I-90
- C **Via W/B I-90**

Madrona Dr/Lake Washington Blvd
- R Madrona Dr
- C E Denny Wy
- C 34 Av
- R E Union St
- L M.L.King Jr Wy
- C M.L.King Jr Wy S
- R S Jackson St
- L 5 Av S
- C **Via 5 Av S**

Mt Baker Transit Center Bay 2
- C through Transit Center
- R Rainier Av S
- L S Dearborn St
- L Maynard Av S
- L Airport Wy S
- R S Massachusetts St
- R enter base

NE 45 St/ Mary Gates Dr NE
- C NE 45 St
- L Montlake Blvd NE
- C Montlake Blvd E
- R "W/B SR-520/West Seattle"
- C SR-520
- L "I-5 South/Seattle"
- C **Via S/B I-5**

NE 85 St/35 Av NE (E/B)
- ♦ NE 85 St
- L 38 Av NE
- L NE 86 St
- L 35 Av NE
- R NE 65 St
- L NE Ravenna Blvd
- R Enter S/B I-5
- C **Via S/B I-5**

NE 100 Pl/7 Av NW
- C NW 103 St
- R 3 Av NW
- R Holman Rd NW
- C 15 Av NW
- C 15 Av W
- C **Via Elliot Av W**

NE Pacific Pl/ NE Pacific St
- C NE Pacific Pl
- R Montlake Blvd NE
- C Montlake Blvd E
- R "W/B SR-520/West Seattle"
- C SR-520
- L "I-5 South/Seattle"
- C **Via S/B I-5**

NW 85 St/ 15 Av NW
- C NW 85 St
- R 8 Av NW
- R NW Market St
- L 15 Av NW
- C **Via Elliott Av W**

NW 85 St/ 22 Av NW (E/B)
- ♦ NW 85 St
- R 15 Av NW
- C 15 Av W
- C **Via Elliot Av W**

NW 100 Pl/ 7 Av NW
- C NW 103 St
- R 3 Av NW
- R Holman Rd NW
- C 15 Av NW
- C 15 Av W
- C **Via Elliott Av W**

NW 105 St/ 14 Av NW
- ♦ NW 105 St
- R 13 Av NW
- R NW 103 St
- L 14 Av NW
- R NW 100 St
- L 15 Av NW
- C 15 Av W
- C Elliott Av W
- C **Via Elliott Av W**

Northgate Station Bay 1
- ♦ 1 Av NE
- L NE Northgate Wy
- R Enter S/B I-5
- C **Via S/B I-5**

Olive Wy/ 5 Av *or* 8 Av
- ♦ Olive Wy
- L Boren Av
- R Howell St
- R Enter S/B I-5
- C **Via S/B I-5**

To Central Base

Rainier Av S/ 52 Av S
C Rainier Av S
L S Henderson St
R Renton Av S
C M.L.King Jr Wy S
L S Othello St
C S Myrtle Pl
C S Myrtle St
C Swift Av S
L Enter N/B I-5
C **Via N/B I-5**

Renton Transit Center Bay 9
♦ Bay 9
L S 2 St
L Rainier Av S
R SW Sunset Blvd
C M.L. King Jr Wy S
L Enter N/B I-5
C **Via N/B I-5**

S Cloverdale St/ 8 Av S
C S Cloverdale St
R enter N/B SR-99
C W Marginal Wy
L S Holden St (enter N/B SR-509)
R "S Michigan St" exit
C **Via S Michigan St**

S Jackson St (E/B)/5 Av S
♦ S Jackson St
R 5 Av S
C **Via 5 Av S**

S Jackson St (W/B)/12 Av S
C S Jackson St
L 5 Av S
C **Via 5 Av S**

SW Atlantic St/ California Av SW
♦ SW Atlantic St
R California Av SW
L SW Admiral Wy
C SW Spokane St
C **Via SW Spokane St**

SW Barton St/ 26 Av SW
♦ SW Barton St
R 26 Av SW
L SW Roxbury St
L Olson Pl SW
L 1 Av S
R Enter N/B SR 509 "To Seattle SR-99/I-5"
C SR-509
C 1 Av S Bridge
R "S Michigan St" exit
C S Michigan St
L 4 Av S
C **Via 4 Av S**

SW Roxbury St/ 28 Av SW
♦ SW Roxbury St
R 35 Av SW
R SW Avalon Wy
R SW Spokane St
C **Via SW Spokane St**

SeaTac Airport
C Arrivals Dr
(move to center lane)
follow signs to Freeways
I-5/ I-405/ SR-99
(keep left at the fork)
C Airport Expressway
R "SR-518 Seattle/ Tacoma" exit
C SR-518
(move to left lane)
L Enter I-5 N/B
C **Via N/B I-5**

SODO Busway/ S Royal Brougham Wy
♦ SODO Busway (S/B)
L S Holgate St
L 6 Av S
R S Massachusetts St
L Central Base yard
or
R S Royal Brougham Wy
R Airport Wy S
2 Base

Shoreline Community College
♦ SCC
C Upper rdwy
(past bldgs 1000, 1100, 1300)
L 1st left turn past bldg 1300
L NW Innis Arden Wy
C N Innis Arden Wy
R Greenwood Av N
L N 160 St
R Aurora Av N
L N 145 St
C NE 145 St
R Enter S/B I-5
C **Via S/B I-5**

Terrace St/5 AV
R 5 Av S
C Via 5 Av S

Tukwila International Boulevard Station (All bays)
C Bus-only rdwy
C Central rdwy
(through station)
L Exit rdwy
L Southcenter Blvd
(S 154 St)
R Int'l Blvd (SR-99)
C Tukwila Int'l Blvd
L E Marginal Way S
C **Via E Marginal Way S**

Union Av SE/ SE 2 Pl
♦ SE 2 Pl
R Union Av SE
C Union Av NE
R NE 4 St
L Duval Av NE
(138 Av SE)
C Coal Creek Pkwy SE
R Enter N/B I-405
R Enter W/B I-90
(Exit 11)
C **Via W/B I-90**

View Av NW/ Loyal Av NW
♦ View Av NW
R Loyal Av NW
L Golden Gardens Dr NW
C 32 Av NW
L NW 85 St
R 15 Av NW
R 15 Av W
C Elliott Av W
C **Via Elliott Av W**

Common Routes from Bellevue/East

Note: *Make freeway Stops on SR-520*

Via 148 Av NE
- ♦ 124 Av NE
- L NE 8 St
- R 148 Av NE
- C 148 Av SE
- C 150 Av SE

Via E/B SR-520
- ♦ 124 Av NE
- R Northup Wy
- C NE 20 St
- L 148 Av NE
- R Enter E/B SR-520
- C SR-520

Via N/B I-405
- ♦ 124 Av NE
- C Enter W/B SR-520
- C SR-520
- R "I-405 North/ Everett" Exit
- C I-405

Via I-405/NE 6 St HOV Ramp
- ♦ 124 Av NE
- R NE 12 St (Bel-Red Rd)
- L 112 Av NE
- L NE 6 ST
- R I-405 HOV S/B entrance ramp
- C I-405

Via W/B I-90
- ♦ 124 Av NE
- R NE 12 St (Bel-Red Rd)
- L 116 Av NE
- R NE 4 St
- L Enter S/B I-405
- C I-405
- R "I-90 West/Seattle/ Mercer Island" (Exit 11)
- C I-90

Via S/B I-405
- ♦ 124 Av NE
- C Enter W/B SR-520
- C SR-520
- R Enter S/B I-405 "Renton"
- C I-405

Via W/B SR-520
- ♦ 124 Av NE
- C Enter W/B SR-520
- C SR-520

Via W/B SR-520 - Alternate
when ordered by TCC and/or posted at Base
- ♦ 124 Av NE
- L Northup Way
- C left turn lane "to SR-520"
- L 108 Av NE
- R Enter SR-520 HOV
- C SR-520

1 Av NE/NE 135 St Via W/B SR-520
- R "I-5 North/Vancouver BC/Roanoke St" exit
- C I-5
- R "NE 130 St/Roosevelt Way" (Exit 174)
- C 5 Av NE
- L NE 130 St
- R 3 Av NE
- L NE 135 St to Stop

6 Av S/S Massachusetts St Via W/B I-90
- C W/B I-90 (merge two lanes to the right) Follow signs to City Center/Amtrak
- R 4 Av S
- L S Royal Brougham Wy
- R Airport Wy S
- R S Massachusetts St
- R 6 Av S
- S

25 Av NE/NE 80 St Via W/B SR-520
- R "Montlake Blvd" exit
- C Montlake Blvd E
- C Montlake Blvd NE
- L 25 Av NE
- S NE 80 St

39 Av SE/ Monte Villa Pkwy Via N/B I-405
- R "NE 195 St" exit
- R NE 195 St
- L 120 Av NE
- C 39 Av SE
- L Monte Villa Pkwy
- R 35 Av SE
- R 240 Av SE
- R 39 Av SE
- 2 Stop ns Monte Villa Pkwy

110 Av NE/NE 10 St
- ♦ 124 Av NE
- R NE 12 St (Bel-Red Rd)
- L 110 Av NE
- S

116 Av NE/NE 2 Pl
- ♦ 124 Av NE
- R NE 12 St (Bel-Red Rd)
- L 112 Av NE
- L Main St
- L 116 Av NE
- 2 Layover (NE 2 Pl)

124 Av SE/SE 44 St Via I-405/NE 6 St HOV Ramp
- R "Coal Creek Pkwy Factoria" (Exit 10)
- L Coal Creek Pkwy SE
- L 124 Av SE

140 Av SE/ SE Eastgate Wy Via 148 Av NE
- R SE Eastgate Wy
- R 139 Av SE
- R SE 32 St
- R 140 Av SE
- 2 Layover

156 Av NE/ NE 40 St Via E/B SR-520
- R "NE 40 St/NE 51 St" exit
- R "NE 40 St" exit
- R NE 40 St
- R 159 Av NE
- C NE 36 St
- R 156 Av NE
- S NE 40 St (ns)

240 St SE/35 Av SE Via N/B I-405
- R "NE 195 St" exit
- R NE 195 St
- L 120 Av NE
- C 39 Av SE
- L Monte Villa Pkwy
- R 35 Av SE
- R 240 Av SE
- 2 Stop

Avondale Pl NE/ Avondale Rd NE Via E/B SR-520
- C Avondale Rd NE
- R Avondale Pl NE

From East Campus

Bear Creek P&R Layover Area
Via E/B SR-520
R NE Union Hill Rd
R Enter P&R east rdwy

Bellevue Transit Center Bay 1
♦ 124 Av NE
R NE 12 St (Bel-Red Rd)
L 108 Av NE
S Bay 1

Bellevue Transit Center Bays 2-6
♦ 124 Av NE
R NE 12 St (Bel-Red Rd)
L 108 Av NE
L Enter BTC
S Assigned Bay

Bellevue Transit Center Bays 7-11
♦ 124 Av NE
R NE 12 St (Bel-Red Rd)
L 112 Av NE
R NE 6 St
C Enter BTC
S Assigned Bay

Bellevue Transit Center Bay 12
♦ 124 Av NE
R NE 8 St
L 116 Av NE
R NE 4 St
R 108 Av NE
2 BTC Bay 12

Blanchard St/8 Av
Via W/B SR-520
C "I-5 South/Portland"
C I-5
R "Stewart/Denny Way" (Exit 166)
C Stewart St
R 6 Av
R Blanchard St
S 8 Av (fs)

Brickyard Park and Ride Layover
Via N/B I-405
R "NE 160 St" (Exit 22)
L NE 160 St (left lane)
L Enter S/B I-405
R "Transit Only" lane adjacent to I-405 ramp
C Rdwy behind Brickyard Road P&R

Brown Av NE/ Richardson St
Via E/B SR-520
C Avondale Rd NE
R NE Woodinville/ Duvall Rd
R Carnation/Duvall Rd (SR-203)/Main St
L Valley St
L Brown Av NE
S Richardson St (fs)

CB Yard Layover
Via W/B I-90
C W/B I-90 (merge two lanes to the right) Follow signs to City Center/Amtrak
R 4 Av S
L S Royal Brougham Wy
R Airport Wy S
R S Massachusetts St
R into Central Base Yard (see hostler for lane assignment)
S Assigned lane

Coal Creek Pkwy SE/I-405
Via S/B I-405
R "Coal Creek Pkwy" (Exit 10)
L Coal Creek Pkwy SE
2 Stop (pullout immediately after turn)

Convention Place Right Side
Via W/B SR-520
C "I-5 South/Portland"
C I-5
R "Stewart/Denny Way" (Exit 166)
C Stewart St
L Boren Av
R Pine St
L 9 AV
C Convention Pl to Layover

Eastgate Park and Ride Layover A
Via 148 Av NE
R SE Eastgate Wy
R 140 Av SE
R Enter Eastgate P&R
2 Layover

Eastgate P&R Bays 1-2 or Layover B-C
Via 148 Av NE
R SE Eastgate Wy
R Enter P&R (bus only)
C Assigned bay
or
R to Layover B (if Layover B is full, circle P&R loop to Layover A)
OR
R To Layover C (for battery bus: charge bus fully before first in-service trip)

Eastlake Av E/ John St
Via W/B SR-520
R "Roanoke St/ Harvard Av" exit
L Roanoke St
L Boyleston Av E
C Lakeview Av E
R Belmont Av E (over freeway)
C Eastlake Av E
2 John St bus stop

Factory Stores of North Bend
Via S/B I-405
R "I-90 East/Spokane" (Exit 11)
C I-90
R "Bendigo Blvd S/ N. Bend" (Exit 31)
L Bendigo Blvd S (street at bottom of Exit ramp, operate under I-90)
L S Fork Av (412 Av SE, entrance "Factory Stores of North Bend")
L Entrance rdwy Factory Stores
L Perimeter rdwy
R Rdwy in front of stores
R Rdwy to DHL/ UPS mailboxes (near Center of parking lot)
L Rdwy
S Layover along this rdwy which faces in the direction of I-90

Houghton Park and Ride Layover
Via N/B I-405
R "NE 70 Pl" (Exit 17)
L 116 Av NE
R NE 70 Pl
R Enter Houghton P&R
2 Layover

I-405/SE 8 St
Via S/B I-405
R "SE 8 St" (Exit 12)
2 Freeway Stop (ns SE 8 St)

From East Campus

Issaquah Highlands Park and Ride Layover
Via S/B I-405

R "I-90 East/Spokane" (Exit 11)
C I-90
R "E Sunset Way/ Highlands Dr" (Exit 18)
C "Highlands Dr" exit
C Highlands Dr NE
L "Transit Only" Enter Issaquah Highlands P&R
C Counter-clockwise through P&R
2 Layover

Issaquah Transit Center Layover
Via S/B I-405

R "I-90 East/Spokane" (Exit 11)
C I-90
R "SR-900 South/ Renton" (Exit 15)
R 17 Av NW (Renton-Issaquah Rd SE/SR-900)
L Enter Issaquah Transit Center (Bus only)
2 Layover

Kenmore Park and Ride Layover
Via N/B I-405

R "SR-522/Bothell/ Wenatchee" (Exit 23)
L "SR-522 West/ Bothell" exit
C "SR-522 West/ Seattle"
C Woodinville Dr
C Bothell Wy NE
C NE Bothell Wy
R 73 Av NE
R NE 181 St
R Enter P&R
S Layover

Kirkland Transit Center
Bay 1 or 2
Via N/B I-405

R "NE 85 St/ Kirkland" (Exit 18)
C "Westbound Kirkland"
C NE 85 St
L 6 St
R Kirkland Wy
C Kirkland Av
R 3 St
S KTC Bay 1 or 2

Kirkland Transit Center
Bay 3 or 4
Via N/B I-405

R "NE 85 St/Kirkland" (Exit 18)
C "Westbound Kirkland"
C NE 85 St
C Central Wy
L 3 St
S KTC Bay 3 or 4

Memorial Way/ George Washington Lane (U/W Campus)
Via W/B SR-520

R "Montlake Blvd" exit
C Montlake Blvd E
C Montlake Blvd NE
L NE Pacific St
R 15 Av NE
R NE 45 St
R 17 Av NE (Memorial Wy)
C Memorial Wy
C Counterclockwise through turnaround
S N/B Memorial Wy

Meridian Av N/ N 150 St
Via W/B SR-520

R "I-5 North/Vancouver BC/Roanoke St exit
C I-5
R "NE 145 St" (Exit 175)
L 5 Av NE
L NE 155 St
L Meridian Av N
2 Layover N 150 St (fs) driveway at landing pad (ns)

N 192 St (E/B)/ Aurora Av N
Via W/B SR-520

R "I-5 North/Vancouver BC/Roanoke St" exit
C I-5
R "NE 175 St/ Aurora Av N" (Exit 176)
L NE 175 St
C N 175 St
R Aurora Av N
L Shoreline P&R (south entrance)
C Through P&R
R N 192 St

NE 47 St/11 Av NE
Via W/B SR-520

R "Montlake Blvd" exit
C Montlake Blvd E
C Montlake Blvd NE
L NE Pacific St
R 15 Av NE
L NE 50 St
L Roosevelt Wy NE
L NE 47 St
S 11 Av NE (fs)

NE 80 St/ 120 Av NE (Lake Wash HS EB)
Via N/B I-405

R "NE 70 Pl" (Exit 17)
L 116 Av NE
C NE 80 St
S 120 Av NE (fs)

NE 80 St/ 122 Av NE (Lake Wash HS WB)
Via N/B I-405

R "SR-908/Redmond NE 85 St/Kirkland" (Exit 18)
R "NE 85 St Eastbound" exit
R NE 85 St
R 124 Av NE
R NE 80 St
S 122 Av NE pullout (fs)

NE Campus Pkwy/ University Wy NE
Via W/B SR-520

R "Montlake Blvd" exit
C Montlake Blvd E
C Montlake Blvd NE
L NE Pacific St
R 15 Av NE
L NE Campus Pkwy
S University Wy NE (ns)

NE Ravenna Blvd (S/B)/I-5
Via W/B SR-520

R "I-5 North/Vancouver BC/Roanoke St" exit
C I-5
C "NE Ravenna Blvd/NE 65 St" (Exit 170)
C 8 Av NE
L NE 65 St
L NE Ravenna Blvd
S I-5 S/B on-ramp (fs)

NE Redmond-Fall City Rd/185 Av NE
Via E/B SR-520

R "SR-202/Redmond Way" exit
R NE Redmond Wy
C NE Redmond-Fall City Rd (SR-202)
S 185 Av NE pullout (ns)

From East Campus

Newport Wy SW/ W Sunset Wy
Via S/B I-405
R "I-90 East/Spokane" (Exit 11)
C I-90
R "Front St/E Lake Sammamish Pkwy SE (Issaquah)" (Exit 17)
R Front St N
C Front St S
R Newport Wy SW

Overlake Park and Ride
♦ 124 Av NE
R Northup Wy
C NE 20 St
L 140 Av NE
R NE 24 St
L 152 Av NE
R Enter Overlake P&R

Pine St/9 Av Layover
Via W/B SR-520
C "I-5 South/Portland"
C I-5
R "Stewart/Denny Way" (Exit 166)
C Stewart St
L Boren Av
R Pine St to Layover

Redmond Transit Center (Layover A & B)
Via E/B SR-520
R "W Lake Sammamish Pkwy NE" exit
L W Lake Sammamish Pkwy NE
C 154 Av NE
R NE 85 St
R 161 Av NE
L NE 83 St
L Enter Redmond TC Layover area
2 Assigned Layover

Renton Transit Center Bay 4
Via I-405/NE 6 St HOV Ramp
R "SR-169 South/ SR-900 West/Renton/ Enumclaw" (Exit 4)
C Sunset Blvd N
C Bronson Wy N
C Bronson Wy S
R S 2 St
L Logan Av S
L RTC Rdwy
2 Bay 4

Renton Transit Center Bay 6
Via I-405/NE 6 St HOV Ramp
R "SR-169 South/ SR-900 West/Renton/ Enumclaw" (Exit 4)
C Sunset Blvd N
C Bronson Wy N
C Bronson Wy S
R S 2 St
L Burnett Av S
2 Bay 6

S Bellevue Station
Via S/B I-405
R "SE 8 St" (Exit 12)
R SE 8 St
L 112 Av SE
L Bellevue Wy SE
L enter S Bellevue Station
2 Layover

Totem Lake Transit Center (All Bays & Layover)
Via N/B I-405
C I-405 (merge left to HOV lane)
L "NE 128 St" HOV exit
R NE 128 St
R Totem Lake TC Rdwy

UW-Bothell & Cascadia Community College (South Campus Layover)
Via N/B I-405
R "SR-522/Bothell/ Woodinville" (Exit 23)
L "SR-522 West/ Bothell" exit
R "UW Bothell/ Cascadia Coll" exit
C Campus Wy NE
2 South campus Layover

Wall St/3 Av Layover
Via W/B SR-520
C "I-5 South/Portland"
C I-5
R "Stewart/Denny Way" (Exit 166)
C Stewart St
R 6 Av
L Wall St
2 Layover fs 3 AV

Woodinville Park and Ride
Via N/B I-405
R "SR-522/Bothell/ Woodinville" (Exit 23)
R "SR-522 East/ Woodinville" exit
C SR-522
R "NE 195 St/Duvall" exit
R NE 195 St
R Woodinville-Snohomish Rd
C 140 Av NE
L NE 179 St
2 Layover

Common Routes to Bellevue/East

Note: *Make freeway Stops on SR-520*

Via W/B SR-520
C SR-520
R "148 Av NE" exit
C NE 29 Pl (straight across 148 Av NE)
R NE 24 St
L 140 Av NE
R NE 20 St
C Northup Wy
L 124 Av NE
2 Base

Via Montlake Blvd E
♦ Montlake Blvd E
R Enter E/B SR-520
C SR-520
R "124 Av NE" exit
C 124 Av NE
2 Base

Via 148 Av NE
♦ 150 Av SE
C 148 Av SE
C 148 Av NE
L NE 8 St
R 124 Av NE
2 Base

Via N/B I-5
♦ N/B I-5
R "SR-520 East/Bellevue/Kirkland" (Exit 168B)
C SR-520
R "124 Av NE" exit
C 124 Av NE
2 Base

Via S/B I-5
♦ S/B I-5
L "SR-520 East/Bellevue/Kirkland" (Exit 168B)
C SR-520
R "124 Av NE" exit
C 124 Av NE
2 Base

S/B I-5 alternative route for Route 342: If S/B I-5 is congested use this alternative deadhead route (do not call coordinator).
C NE 175 St
L Enter N/B I-5
C I-5
R "I-405 South/Bellevue/Renton" (Exit 182)
C I-405 (use HOV lane as safety permits)
C **Via S/B I-405**

Via E/B I-90
♦ I-90
R "I-405 North/Bothell/Everett" (Exit 10A)
C I-405
R "SR-520 East/Redmond" (Exit 14)
C "124 Av NE" center lane
C SR-520 (right lane)
R "124 Av NE" exit
C 124 Av NE
2 Base

Via W/B I-90
♦ I-90
R "I-405 N/Bellevue" (Exit 10)
C I-405
R "SR-520 East/Redmond" (Exit 14)
C "124 Av NE" center lane
C SR-520 (right lane)
R "124 Av NE" exit
C 124 Av NE
2 Base

Via S/B I-405
C S/B I-405
R "SR-520 East/Redmond" (Exit 14A)
C SR-520
R "124 Av NE" exit
C 124 Av NE
2 Base

Via N/B I-405
♦ N/B I-405
C I-405
R "SR-520 East/Redmond" (Exit 14)
C Center lane "124 Av NE"
C SR-520 right lane
R "124 Av NE" exit
2 Base

When N/B on I-405 on Any Base Route and Traffic is Congested Use Either of These Alternative Routes to Base (Do not call coordinator).
C N/B I-405
R "SE 8 St/116 Av NE" (Exit 12)
L "116 Av NE Left Lane" exit
L 116 Av SE
C 116 Av NE
R NE 12 St
L 124 Av NE
2 Base

C N/B I-405
R "NE 4 St" (Exit 13A)
R NE 4 St
L 116 Av SE
C 116 Av NE
R NE 12 St
L 124 Av NE
2 Base

IF CYCLIST AND BIKE ARE ONBOARD, USE THIS ALTERNATE BASE ROUTE WHEN DEADHEADING
Via Montlake Blvd E, N/B I-5 or S/B I-5

Operate regular route to eastbound SR-520

C SR-520 Center HOV lane
L "108 Av NE" HOV exit
L 108 Av NE
R Northup Wy

Announce "Last Stop" at Northup Way/120 Av NE (fs)

R 124 Av NE
2 Base

To East Campus

1 Av NE/NE 140 St (Lakeside School)
- ♦ 1 Av NE
- R NE 145 St
- R Enter S/B I-5
- C **Via S/B I-5**

4 Av/Stewart St
- ♦ 4 Av
- R Virginia St
- R 9 Av
- L Olive Wy
- L Enter N/B I-5
- C **Via N/B I-5**

5 Av S/S Weller St (S/B)
- C 5 Av S
- L Seattle Blvd S
- L S Charles St
- L 7 Av S
- R S Dearborn St
- R Enter N/B I-5
- C **Via N/B I-5**

6 Av/Blanchard St
- C Blanchard St
- R 7 Av
- L Olive Wy
- L Enter N/B I-5
- L **Via N/B I-5**

15 Av NE/NE 42 St
- C 15 Av NE
- R NE 45 St
- R Memorial Wy (17 Av NE)
- L Stevens Wy
- L Grant Lane
- L 15 Av NE
- L NE Pacific St
- R Montlake Blvd NE
- C Montlake Blvd E
- C **Via Montlake Blvd E**

110 Av NE/NE 10 St
- C 110 Av NE
- L NE 10 St
- L Enter SR-520 ramp
- R "SR-520 East/ Redmond" (Exit 14)
- C "124 Av NE" Center lane
- C SR-520 (right lane)
- R "124 Av NE" exit
- C 124 Av NE
- 2 Base

124 Av NE/NE 137 Pl
- ♦ 124 Av NE
- R NE 128 St
- L HOV Enter S/B I-405
- C **Via S/B I-405**

124 Av SE/SE 44 St
- C 124 Av SE
- R SE 41 Pl
- R Factoria Blvd SE
- R Coal Creek Pkwy SE
- R Enter N/B I-405
- C **Via N/B I-405**

156 Av NE/NE 40 St
- C 156 Av NE
- L NE 40 St
- L enter W/B SR 520
- C **Via W/B SR-520**

220 Av SE/SE 56 St
- C 220 Av SE
- R SE 56 St
- C NW Sammamish Rd
- C Renton/Issaquah Rd SE (SR-900)
- R Enter W/B I-90
- C **Via W/B I-90**

240 St SE/35 Av SE
- ♦ 240 Av SE
- R 39 Av SE
- C 120 Av NE
- R NE 195 St
- L Enter S/B I-405
- C **Via S/B I-405**

Airport Way S/ S Royal Brougham
- R Airport Wy S
- R S Holgate St
- R 4 Av S (move left)
- C Ramp to "Ferries/East I-90/I-5/Spokane" exit
- R Enter 'I-90/I-5"
- L Enter "I-5 North/ Vancouver BC" (Exit 2B)
- C **Via N/B I-5**

Avondale Pl NE/ Avondale Rd NE
- ♦ Avondale Pl NE
- L Avondale Rd NE
- C Enter W/B SR-520
- C **Via W/B SR-520**

Bear Creek Park and Ride
- ♦ Bear Creek P&R
- C Through P&R
- L 178 Pl NE
- C 180 Av NE
- R NE Redmond Wy
- R Enter W/B SR-520
- C **Via W/B SR-520**

Bellevue Transit Center Bay 1
- ♦ 108 Av NE
- L NE 4 St
- L Enter N/B I-405
- C Via N/B I-405

Bellevue Transit Center Bay 3 *through* **Bay 6**
- ♦ BTC
- C through Transit Center
- L 112 Av NE
- R NE 12 St
- L 124 Av NE
- 2 Base

Bellevue Transit Center Bay 7, 8 or 10
- ♦ BTC
- C Through Transit Center
- L 108 Av NE
- L NE 4 St
- L Enter N/B I-405
- C **Via N/B I-405**

Bellevue Transit Center Bay 11
- ♦ BTC
- C Through Transit Center
- R 108 Av NE
- R NE 12 St
- L 124 Av NE
- 2 Base

Bellevue Transit Center Bay 12
- C 108 Av NE
- R NE 12 St
- L 124 Av NE
- 2 Base

Brown Av NE/ Richardson St
- ♦ Brown Av NE
- L NE Ring St
- R Main St/Carnation/ Duvall Rd (SR-203)
- L NE Woodinville/ Duvall Rd
- L Avondale Rd NE
- C Enter W/B SR-520
- C **Via W/B SR-520**

To East Campus

Eastgate
Park and Ride Bay 1
or **Bay 2**
- ♦ Bay 1 *or* Bay 2
- C Through bus loop
- L 140 Av SE
- R Eastgate Wy
- R 139 Av SE
- L SE 26 St (Kamber Rd)
- R Richards Rd
- L Lake Hills Connector
- C 116 Av SE
- C 116 Av NE
- R NE 12 St
- L 124 Av NE
- 2 Base

Factoria Blvd SE/
Coal Creek Pkwy SE
- ♦ Factoria Blvd SE
- R Coal Creek Pkwy SE
- R Enter N/B I-405
- C **Via N/B I-405**

Factory Stores of
North Bend
- ♦ Bus Stop at Factory Stores (Vanity Fair)
- C Perimeter Rdwy
- R Exit rdwy
- R S Fork Av (412 Av SE)
- R Bendigo Blvd S
- R Enter W/B I-90
- C **Via W/B I-90**

Houghton
Park and Ride Bay 1
- C 116 Av NE
- L NE 70 Pl
- C NE 72 Pl
- L Enter S/B I-405
- C I-405
- C **Via S/B I-405**

Issaquah Highlands
Park and Ride
- ♦ Bays 1-4
- C through P&R
- 2 (Exit S/B 9 Av NE)
- C 9 Av NE
- C Highlands Dr NE
- R Enter W/B I-90
- C I-90
- C **Via W/B I-90**

Issaquah Transit
Center (all bays)
- C through bus loop
- C 17 Av NW (Exit Renton-Issaquah Rd SE/ SR-900)
- R 17 Av NW (Renton-Issaquah Rd SE/ SR-900)
- R Enter W/B I-90
- C **Via W/B I-90**

Kenmore
Park and Ride
- ♦ (on street or Layover)
- R NE Bothell Wy
- R 73 Av NE
- L NE 181 St
- L 68 Av NE
- L NE Bothell Wy
- C Bothell Way NE
- C Woodinville Dr (SR-522)
- R Enter S/B I-405
- C **Via S/B I-405**

Kirkland Transit
Center Bay 1 or 2
- C 3 St
- R Central Wy
- C NE 85 St
- R Enter S/B I-405
- C **Via S/B I-405**

Kirkland Transit
Center Bay 3 or 4
- C 3 St
- L Kirkland Av
- C Kirkland Wy
- L 6 St
- R NE 85 St
- R Enter S/B I-405
- C **Via S/B I-405**

Mercer Island
Park and Ride
- ♦ N Mercer Wy
- L 76 Av SE
- L SE 27 St
- C Enter E/B I-90
- C **Via E/B I-90**

Meridian Av N/
N 150 St
- ♦ Meridian Av N
- L NE 145 St
- R Enter S/B I-5
- C **Via S/B I-5**

N 192 St/
Aurora Av N
- ♦ Aurora Av N
- L N 175 St
- R Enter S/B I-5
- C **Via S/B I-5 or S/B I-5 alt. routing**

NE 24 St/172 Av NE
- ♦ NE 24 St
- C NE 24 S
- L Bel-Red Rd
- R NE 20 St
- C Northup Wy
- L 124 Av NE
- 2 Base

NE 50 St/
University Way NE
- ♦ NE 50 St
- L Enter to S/B I-5
- C **Via S/B I-5**

Roosevelt Station
Bay 4
- ♦ Roosevelt Wy NE
- R NE 65 St
- L NE Ravenna Blvd
- R Enter S/B I-5
- C **Via S/B I-5**

NE 80 St/
120 Av NE
- C NE 80 St
- L 124 Av NE
- L NE 85 St
- R Enter S/B I-405
- C **Via S/B I-405**

NE 112 St/120 Av NE
- ♦ NE 112 St
- L 120 Av NE
- R NE 116 St
- R Enter S/B I-405
- C **Via S/B I-405**

NE 160 St/
116 Av NE
- ♦ NE 160 St
- C Juanita-Woodinville Way NE
- L Enter S/B I-405
- C **Via S/B I-405**

NE Campus Pkwy/
University Wy NE
- L 12 Av NE
- L NE Campus Pkwy (eastbound)
- R 15 Av NE
- L NE Pacific St
- R Montlake Blvd NE
- C Montlake Blvd E
- C **Via Montlake Blvd E**

NE Redmond-Fall
City Rd/185 Av NE
- ♦ NE Redmond-Fall City Rd (SR-202)
- C NE Redmond Wy
- R Enter W/B SR-520
- C **Via W/B SR-520**

Newport Wy SW/
W Sunset Wy
- ♦ Newport Wy SW
- R W Sunset Wy
- L Front St N
- L Enter W/B I-90
- C **Via W/B I-90**

Olive Wy/8 Av
- ♦ Olive Wy
- L Enter N/B I-5
- C **Via N/B I-5**

To East Campus

Overlake Park and Ride
- ♦ Overlake P&R
- C Through P&R
- L 152 Av NE
- R Northup Wy (NE 20 St)
- L 124 Av NE
- 2 Base

Pike St/9 Av
- C Pike St
- C E Pike St
- L Bellevue Av
- L Olive Way
- R Enter N/B I-5
- C **Via N/B I-5**

Redmond Transit Center Bay 1
- C NE 83 St
- L Enter TC Layover
- C Through loop rdwy
- R NE 83 St
- L 161 Av NE
- R NE Redmond Wy
- L W Lake Sammamish Pkwy NE
- R Enter W/B SR-520
- C **Via W/B SR-520**

Redmond Transit Center Bay 5
- R NE 83 St
- L 161 Av NE
- R NE Redmond Wy
- L W Lake Sammamish Pkwy NE
- R Enter W/B SR-520
- C **Via W/B SR-520**

Renton Transit Center Bay 3
- ♦ RTC Rdwy Bay 3
- R Burnett Av S
- L S 3 St
- L Houser Wy S
- L Mill Av S
- R Bronson Wy S
- C Bronson Wy N
- C Maple Valley Hwy (SR-169)
- L Enter N/B I-405
- C **Via N/B I-405**

S Bellevue Station Bay 3
- C Bellevue Wy SE
- R 112 Av NE
- R SE 8 St
- L enter N/B I-405
- C **Via N/B I-405**

SE 8 St/114 Av SE
- C SE 8 St
- L enter N/B I-405
- C **Via N/B I-405**

SE 37 St/ 15220 Stop
- ♦ SE 37 St
- R 150 Av SE
- C **Via 148 Av NE**

SR 520 (E/B) / NE 40 St
- C E/B Ramp
- L NE 40 St
- L Enter W/B SR-520
- C **Via W/B SR-520**

Totem Lake Transit Center
- C Thru Totem Lake TC
- L NE 128 St
- L HOV Enter S/B I-405
- C **Via S/B I-405**

University of Washington-Bothell (UW/CCC) North Loop
- ♦ Upper Campus Loop
- L Campus Wy NE
- R 110 Av NE
- R Beardslee Blvd
- R Enter to S/B I-405
- C **Via S/B I-405**

Woodinville Park and Ride
- ♦ NE 179 St
- R N-S rdwy
- R E-W rdwy
- R 140 Av NE
- C NE Woodinville/ Snohomish Rd
- L NE 195 St
- L Enter W/B SR-522
- L SR-522
- R Enter S/B I-405
- C **Via S/B I-405**

Common Routes from North

Via N/B I-5

♦ N/B rdwy (cross NE 175 St)
C Enter N/B I-5

Via S/B I-5

♦ Base
R Enter S/B I-5

6 Av S/ Atlantic Base (S/B) Via S/B I-5

R "Airport Way S" (Exit 164)
C left lane
L N/B Airport Wy S
L S Royal Brougham Wy
L 6 Av S
S Layover across from Atlantic/Central Base

7 Av NE/NE 47 St Via S/B I-5

R "NE 45 St/NE 50 St" (Exit 169)
C "NE 45 St" Exit
C 5 Av NE
L NE 45 St
L 7 Av NE (to lanes on far right past bus island)

12 Av E/ E Terrace St Via S/B I-5

L "SR 520 East/Bellevue/ Kirkland" (Exit 168B)
C SR 520
R "Montlake Blvd/Univ of Wash" exit
R E Montlake Pl E
C 24 Av E
C Turner Wy E
C 23 Av E
C 23 Av
R E Yesler Wy
R 12 Av
S E Terrace St (ns)

12 Av NE/NE 47 St Via S/B I-5

R "NE 45 St/NE 50 St" (Exit 169)
L NE 50 St
R Roosevelt Wy NE
L NE 47 St
R 12 Av NE
S Layover

35 Av NE/ NE 130 St Via S/B I-5

R "SR-523/NE 145 St/ 5 Av NE" (Exit 175)
L NE 145 St
R Lake City Way NE
L NE 137 St
C Erickson Pl NE
C 35 Av NE
S NE 130 St (ns)

Aurora Village Transit Center Bay 1, 2, 3 *or* 4

♦ N/B rdwy
L NE 175 St
C N 175 St
R Meridian Av N
L N 200 St
R Enter AVTC
2 Bay

Aurora Village Transit Center Bay 12

♦ N/B rdwy
L NE 175 St
C N 175 St
R Meridian Av N
L N 200 St
2 Bay

Brooklyn Av NE/ NE Boat St Via S/B I-5

R "NE 45 St/NE 50 St" (Exit 169)
C "NE 45 St" Exit
C 5 Av NE
L NE 45 St
R Roosevelt Wy NE
L NE Campus Pkwy
R 15 Av NE
R NE Boat St
R Brooklyn Av NE

E Jefferson St/ 18 Av Via S/B I-5

L "SR 520 East/Bellevue/ Kirkland" (Exit 168B)
C SR 520
R "Montlake Blvd/Univ of Wash" exit
R E Montlake Pl E
C 24 Av E
C Turner Wy E
C 23 Av E
C 23 Av
R E Jefferson St
S 18 Av (ns)

Kenmore Park & Ride Layover Via S/B I-5

R "SR- 523/NE 145 St/ 5 Av NE" (Exit 175)
L NE 145 St
L Bothell Wy NE
C NE Bothell Wy
L 73 Av NE
R NE 181 St
R Enter P&R

Lake City Way NE/ NE 133 St Via S/B I-5

R "SR-523/NE 145 St/ 5 Av NE" (Exit 175)
L NE 145 St
R Lake City Wy NE
L NE 137 St
C Erickson Pl NE
C 35 Av NE
R NE 130 St
R Lake City Wy NE
S NE 133 St (ns)

Lenora St/6 Av Layover Via S/B I-5

R "Stewart St" exit
C Stewart St
R 6 Av
L Lenora St
S 6 Av (fs; left side of street)

Linden Av N/ N 143 St Via S/B I-5

R "SR-523/NE 145 St/ 5 Av NE" (Exit 175)
R NE 145 St
C N 145 St
L Greenwood Av N
L N 143 St
2 Linden Av N (ns) opposite of Tricourts Apts: 720 N 143 St

Loyal Way NW/ NW 85 St Via S/B I-5

R "Northgate Wy/1 Av NE" (Exit 173)
R to "Northgate Way Westbound"
R N Northgate Wy
C N 105 St
L Holman Rd N
C Holman Rd NW
C 15 Av NW
R NW 85 St
L 31 Ave NW
R Loyal Way NW
S

Memorial Way/ George Washington Lane (UW Campus) Via S/B I-5

R "NE 45 St/NE 50 St" (Exit 169)
C "NE 45 St" Exit
C 5 Av NE
L NE 45 St
R 17 Av NE (Memorial Wy)
C Memorial Wy
2 Flagpole turnaround
C Counterclockwise loop
2 N/B Layover

Meridian Av N/ N 145 St Via S/B I-5

R "SR-523/NE 145 St/ 5 Av NE" (Exit 175)
R NE 145 St
C N 145 St
L Meridian Av N

From North Base

Mountlake Terrace Park & Ride Bay 1
Via N/B I-5
R "236 St SW/ Mountlake Terrace" (Exit 178)
R 236 St SW
L P&R (formerly 59 Pl W)
C Counterclockwise through loop
S Bay 1

N 192 St/ Aurora Av N
♦ N/B rdwy
L NE 175 St
C N 175 St
R Aurora Av N
L Shoreline P&R
C Through P&R
R N 192 St

N Innis Arden Way/ Greenwood Av N
♦ N/B rdwy
L NE 175 St
C N 175 St
L Aurora Av N
R N 160 St
R Greenwood Av N
L N Innis Arden Wy

NE 143 St/17 Av NE
Via S/B I-5
R "SR-523/NE 145 St/ 5 Av NE" (Exit 175)
L NE 145 St
R 17 Av NE
R NE 143 St
S

NE Pacific Pl Layover A
Via S/B I-5
R "NE 45 St/NE 50 St" (Exit 169)
C "NE 45 St" exit
C 5 Av NE
L NE 45 St
R Roosevelt Wy NE
L NE Campus Pkwy
R 15 Av NE
L NE Pacific St
L NE Pacific Pl
S Montlake Blvd NE (ns)

NE Ravenna Blvd/ 8 Av NE Lay
Via S/B I-5
R "NE 45 St/NE 50 St" (Exit 169)
L NE 50 St
L 11 Av NE
L NE Ravenna Blvd
S 8 Av NE (fs)

Northgate Layover Facility
Via S/B I-5
R "Northgate Way/ 1 Av NE" (Exit 173)
C E/B "NE Northgate Way" exit
R N Northgate Wy
R 1 Av NE
L NE 103 St
R Enter NTC

Bay 1, 2, 3, or 7
C Clockwise through Layover Facility
2 Bay

Bay 4, 5, 6, or 8
2 Bay

Renton Transit Center Bay 6
Via S/B I-5
R "M.L.King Way S/ SR-900" (Exit 157)
C M.L. King Jr Wy S
C SW Sunset Blvd
C S 3 St
L Logan Av S
R Transit Center Roadway
R Burnett Av S

Richmond Beach Dr NW/NW 196 St *or* **NW 195 Pl**
♦ N/B rdwy
L NE 175 St
C N 175 St
R Aurora Av N
L N 185 St
C N Richmond Beach Rd
C NW Richmond Beach Rd
C NW 195 St
C NW 196 St
L Richmond Beach Dr NW
S Route 348
C Route 304
2 NW 195 Pl (ns)

S Renton Park & Ride Layover
Via S/B I-5
R "M.L. King Jr Way S/ SR-900" (Exit 157)
C M.L. King Jr Wy S
C SW Sunset Blvd
R Rainier Av S
L S Grady Wy
L Lake Av S
S Layover

Shoreline Park & Ride
♦ N/B rdwy
L NE 175 St
C N 175 St
R Aurora Av N
L South Enter Shoreline P&R
S Layover zone

Shoreline Community College
♦ N/B rdwy
L NE 175 St
C N 175 St
L Aurora Av N
R N 160 St
R Greenwood Av N
L N Innis Arden Wy
R Island to N-S rdwy (keep left on upper rdwy)
L E-W rdwy
S Pullout at Bldg 10

UW Bothell/ CCC North Campus Layover
Via S/B I-5
R "SR-523/NE 145 St/ 5 Av NE" (Exit 175)
L NE 145 St
L Bothell Wy NE
C NE Bothell Wy
C Bothell Wy NE
R Woodinville Dr (SR 522)
L South Campus Access Roadway
C Campus Wy NE
2 North campus Layover

UW Bothell/ CCC South Campus Layover
Via S/B I-5
R "SR-523/NE 145 St/ 5 Av NE" (Exit 175)
L NE 145 St
L Bothell Wy NE
C NE Bothell Wy
C Bothell Wy NE
R Woodinville Dr (SR 522)
L South Campus Access Roadway
C Campus Wy NE
2 South campus Layover

Weedin PL NE/ 8 Av NE (S/B)
Via S/B I-5
R "N 85 St/NE 80 St" (Exit 172)
C to "NE 80 St"
L NE 80 St
R Banner Wy NE
R 5 Av NE
C Weedin Pl NE
S 8 Av NE (ns)

To North Base

Common Routes to North

Via N/B I-5
C I-5
R "Transit Only" exit
2 Base

Via S/B I-5
C I-5
R "Transit Only" exit
2 Base

Via NE 145 St
♦ NE 145 St
R 5 Av NE
L Enter N/B I-5
C N/B I-5
R "Transit Only" exit
2 Base

3 Av S/S Main St
♦ S Main St
L 2 Av Ext S
C 4 Av S
L Seattle Blvd S
C Airport Wy S
L S Charles St
L 7 Av S
R S Dearborn St
R enter N/B I-5
C **Via N/B I-5**

11 Av NE/NE 45 St
♦ 11 Av NE
L NE 50 St
R 7 Av NE
L Enter N/B I-5
C **Via N/B I-5**

12 Av/E Alder St
♦ 12 Av
R E Yesler Wy
R Boren Av
L James St
R 7 Av
L Enter N/B I-5
C **Via N/B I-5**

15 Av NE/ NE Pacific St
♦ 15 Av NE
R NE Boat St
R Brooklyn Av NE
L NE Campus Pkwy
L 9 Av NE
R NE 40 St
R 7 Av NE
C Enter N/B I-5
C **Via N/B I-5**

26 Av NW/ NW 196 St
♦ NW 196 St
L Richmond Beach Dr NW
L NW 195 Pl
R NW 196 St
C NW 195 St
C NW Richmond Beach Rd
C N 185 St
R Meridian Av N
L N 175 St
R Enter S/B I-5
C **Via S/B I-5**

Aurora Av N/ N 192 St
♦ Aurora Av N
L N 175 St
R Enter S/B I-5
C **Via S/B I-5**

Aurora Village Transit Center Bay 1, 2, 3, or 4
♦ AVTC
L N 200 St
R Meridian Av N
L N 175 St
R Enter S/B I-5
C **Via S/B I-5**

Aurora Village Transit Center Bay 12
R Enter AVTC
C Clockwise through transit center
L N 200 St
R Meridian Av N
L N 175 St
R Enter S/B I-5
C **Via S/B I-5**

E Jefferson St/ 17 Av
C E Jefferson St
L 21 Av
L E Cherry St
C E James St
C James St
R 7 Av
L Enter N/B I-5
C **Via N/B I-5**

Grant Ln/ G Washington Ln
C W Stevens Wy
R 15 Av NE
L NE Campus Pkwy
R NE 40 St
R 7 Av NE
C Enter N/B I-5
C **Via N/B I-5**

Greenwood Av N/ N Innis Arden Way
♦ N Innis Arden Way
L Counter-clockwise loop
C N Innis Arden Way
R Greenwood Av N
L N 160 St
L Aurora Av N
R N 175 St
R Enter S/B I-5
C **Via S/B I-5**

Kenmore Park and Ride (On-Street or Layover)
♦ Kenmore P&R
R NE Bothell Way
C Bothell Way NE
C Lake City Way NE
R NE 145 St
R 5 Av NE
L Enter N/B I-5
C **Via N/B I-5**

Lake City Way NE (N/B)/NE 130 St
♦ Lake City Wy NE
L NE 145 St
C **Via NE 145 St**

Lake City Way NE/ NE 133 St
♦ Lake City Wy
L NE 145 St
C **Via NE 145 St**

Lenora St/4 Av
♦ Lenora St
R 4 Av
R Blanchard St
R 7 Av
L Olive Wy
L Enter N/B I-5
C **Via N/B I-5**

Linden Av N/ N 143 St
♦ N 143 St
L Linden Av N
R N 145 St
C NE 145 St
L 5 Av NE
L Enter N/B I-5
C **Via N/B I-5**

To North Base

Loyal Way NW/
NW 85 St
- ♦ Loyal Wy NW
- R 32 Av NW
- R NW 85 St
- L 15 Av NW
- C Holman Rd NW
- C Holman Rd N
- C N 105 St
- C N Northgate Wy
- R 1 Av NE
- R Enter N/B I-5
- C **Via N/B I-5**

Mountlake Terrace
Park and Ride
Bay 2
- ♦ P&R rdwy
- R 236 St SW
- L Enter S/B I-5
- C **Via S/B I-5**

NE 45 St/9 Av NE
- ♦ NE 45 St
- R 7 Av NE
- C Enter N/B I-5
- C **Via N/B I-5**

NE 65 St/
Oswego Pl NE
- ♦ NE 65 St
- L NE Ravenna Blvd
- L (u-turn) to S/B Ravenna Blvd
- L 12 Av NE
- L NE 70 St
- C Montlake Blvd E
- R enter N/B I-5
- C SR-520
- C **Via N/B I-5**

NE 125 St/
Lake City Way NE
- L 35 Av NE
- L Erickson Pl NE
- R Lake City Wy NE
- L NE 145 St
- C **Via NE 145 St**

NE 143 St/
17 Av NE
- ♦ NE 143 St
- R 15 Av NE
- L NE 145 St
- C **Via NE 145 St**

NE Pacific Pl/
NE Pacific St
- ♦ NE Pacific Pl
- R Montlake Blvd NE
- C Montlake Blvd E
- R "West SR-520/To I-5/ Portland/Vancouver BC"
- C SR-520
- L "I-5 North/Vancouver BC/Roanoke St"
- C **Via N/B I-5**

Northgate Station
Bay 1 or 2
- C 1 Av NE
- L enter N/B I-5
- C **Via N/B I-5**

Northgate Station
Bay 3 or 4
- C N/S roadway
- R NE 100 St
- R 1 Av NE
- L enter N/B I-5
- C **Via N/B I-5**

Renton Transit
Center Bay 2
- ♦ Bay 1 or 2
- R Logan Av S
- L S 2 St
- L Rainier Av S
- R SW Sunset Blvd
- C M.L. King Jr Wy S
- L Enter N/B I-5
- C **Via N/B I-5**

Richmond Beach
Dr NW/NW 196 St
or **NW 195 Pl**
- ♦ Richmond Beach Dr NW
- L NW 195 Pl
- R NW 196 St
- C NW 195 St
- C NW Richmond Beach Rd
- C N Richmond Beach Rd
- C N 185 St
- R Meridian Av N
- L N 175 St
- R Enter S/B I-5
- C **Via S/B I-5**

Shoreline
Community
College
- ♦ E-W rdwy
- L 1st left turn onto one-way rdwy
- L NW Innis Arden Wy
- C N Innis Arden Wy
- R Greenwood Av N
- L N 160 St
- L Aurora Av N
- R N 175 St
- R Enter S/B I-5
- C **Via S/B I-5**

Shoreline P&R
- R N 192 St
- R Aurora Av N
- L N 175 St
- R Enter S/B I-5
- C **Via S/B I-5**

U-District Link
Station Bay 1
- ♦ NE 43 St
- R 12 Av NE
- L NE 45 St
- R Enter N/B I-5
- C **Via N/B I-5**

UW Bothell/CCC
North Loop
- ♦ North Loop
- L Campus Wy NE
- R 110 Av NE
- R Beardslee Blvd
- R NE 195 St
- L Enter N/B I-405
- C I-405
- R Enter S/B I-5
- C **Via S/B I-5**

Common Routes from Ryerson

Via 1 Av S
R SODO Busway
R S Holgate
R 4 Av S
C ramp "To Ferries/ East I-90/I-5/ Spokane" exit only
L E. Martinez Dr S
R 1 Av S

Via 3 Av
L SODO Busway
L S Royal Brougham Wy
R 4 Av S
L Prefontaine Pl S
C 3 Av

Via 4 Av S
L SODO Busway
L S Royal Brougham Wy
R 4 Av S
C 4 Av

Via 12 Av S
L SODO Busway
R S Royal Brougham Wy
L Airport Way S (at first "Airport Way S" sign)
C Seattle Blvd S
R 5 Av S
R S Jackson St
L 12 Av S

Via Broadway
L SODO Busway
L S Royal Brougham Wy
R 4 Av S
R S Jackson St
L 12 Av S
L Boren Av S
C Boren Av
R Broadway

Via Elliott Av W
L SODO Busway
L S Royal Brougham Wy
R 4 Av S
C 4 Av
L Denny Wy
C Western Av W
C Elliott Av W

Via N/B I-5
R SODO Busway
R S Holgate St
R 4 Av S
C Ramp "To Ferries/ East I-90/I-5/ Spokane" Exit only
R Enter "I-90/I-5"
L Enter "I-5 North/ Vancouver BC" (Exit 2B)
C N/B I-5

Via N/B I-5 Express Lanes
L SODO Busway
L S Royal Brougham Way
R 4 Av S
C 4 Av
R Cherry St
L Enter Express lanes
C Express lanes

Via S/B I-5
R SODO Busway
L S Spokane St
R Enter S/B I-5
C S/B I-5

Via S Dearborn St
L SODO Busway
R S Royal Brougham Wy
L Airport Wy S (at second "Airport Way S" sign)
R 7 Av S
R S Dearborn St

Via S Spokane St
R SODO Busway
R S Holgate St
R 4 Av S
C "To Ferries/I-90 East/ I-5" ramp
R E. Martinez Dr
R "I-5 South/Portland" (Exit 2A)
C S/B I-5
R "West Seattle Br/ Columbian Way" (Exit 163A)
R "Spokane St/West Seattle Br" exit
C Enter "W Seattle Bridge"
C W Seattle Bridge
R "Terminal 18/Harbor Island/11 Ave" exit
C SW Spokane St "Bus & Truck/Terminal 5"
L SW Spokane St (from middle lane at bottom of ramp)

1 Av W/W Mercer St Via 4 Av
L Denny Wy
C Western Av W
R 2 Av W
R W Roy St
R 1 Av W

2 Av/Broad St Via 3 Av
L Broad St
L 2 Av
S Broad St (fs)

2 Av W/ W Mercer St Via 4 Av
L Denny Wy
R 1 Av N
L Mercer St
R 1 Av W
L W Roy St
L 2 Av W

4 Av S Island Stop at 4 Av S/ S Jackson St
L SODO Busway
L S Royal Brougham Wy
R 4 Av S
C 4 Av S (left lane)
2 4 Av S/S Jackson St island Stop

4 Av S/S Royal Brougham Wy
L SODO Busway
L S Royal Brougham Wy
R 4 Av S

5 Av S/S Main St *or* S Jackson St (S/B) Via 4 Av S
R S Washington St
R 5 Av S
R Main St

From Ryerson Base

6 Av SW/SW 148 St
Via S/B I-5
R "SR-518/Burien/Sea-Tac Airport" (Exit 154B)
C SR-518
C SW 148 St
L 6 Av SW

7 Av NW/
NW Holman Rd
Via N/B I-5
R "N 85 St/Aurora Av N" (Exit 172)
C N 85 St
C NW 85 St
R 8 Av NW
R NW 100 Pl
C NW 103 St
R 3 Av NW
R Holman Rd NW
R 7 Av NW
S

12 Av NE/NE 47 St
Via N/B I-5
R "NE 45 St/NE 50 St" (Exit 169)
C "NE 50 St" exit
C 7 Av NE
R NE 50 St
R Roosevelt Wy NE
L NE 47 St
R 12 Av NE
S Layover

15 Av E/E Galer St
Via Broadway
R E Madison St
L 13 Av
R E Pine St
L 15 Av
C 15 Av E
R E Galer St
L Grandview Pl E
L E Garfield St
L 15 Av E
S E Galer St

15 Av E/
Republican St
Via Broadway
R E Madison St
L 13 Av
R E Pine St
L 15 Av
C 15 Av E
S E Republican St

15 Av NW/
NW 90 St
Via N/B I-5
R "N 85 St/Aurora Av N" (Exit 172)
C N 85 St W/B
C NW 85 St
R 15 Av NW
L 15 Av NW
S NW 90 St (ns)

19 Av E/E Galer St
Via 12 Av S
R E Madison St
L 19 Av
C 19 Av E
C counter-clockwise loop at E Galer St
C 19 Av E
S E Galer St

24 Av NW/
NW 85 St
Via N/B I-5
R "N 85 St/Aurora Av N" (Exit 172)
C N 85 St W/B
C NW 85 St
R 24 Av NW
S

25 Av SW/
SW Trenton St
R SODO Busway
R S Holgate St
L 4 Av S
R S Michigan St
R Enter SR-509/1 Av S bridge
C 1 Av S bridge
R "Myers Way S/White Center" exit
C 1 Av S
R Olson Pl SW
R SW Roxbury St
R Delridge Way SW
L SW Trenton St
L 25 Av SW

34 Av/E Union St
Via 12 Av S
R E Jefferson St
L 21 Av
R E Cherry St
L 34 Av
L E Spring St
R 33 Av
R E Union St
R 34 Av
S

35 Av NE/NE 130 St
Via N/B I-5
R "WA-522 E/Lake City Wy" (Exit 171)
C Lake City Wy
R NE 135 St
R 35 Av NE
S Layover

35 Av SW/
SW Oregon St
Via S Spokane St
L SW Avalon Wy
L 35 Av SW

36 Av S/
S Atlantic St
Via S Dearborn St
L Rainier Av S
R 14 Av S
R E Yesler Wy
C **Via Rt 27**

Brooklyn Av NE/
NE 50 St
Via N/B I-5
R "NE 45 St/NE 50 St" (Exit 169)
C "NE 50 St" exit
C 7 Av NE
R NE 50 St
L Brooklyn Av NE
S Layover

Burien Transit
Center (Bay 3, 4)
Via S/B I-5
R "SR-518/Burien/SeaTac Airport" (Exit 154)
C SR-518
L 1 Av S
R SW 150 St
R Enter Burien TC

Burien Transit
Center
(Layover lanes)
Via S/B I-5
R "SR-518/Burien/Sea-Tac Airport" (Exit 154)
C SR-518
C SW 148 St
L Enter Burien TC
S Layover

California Av SW/
SW Hill St
Via S Spokane St
C SW Admiral Way
R California Av SW
L SW Seattle St
R 44 Av SW
R SW Atlantic St
R California Av SW
2 Ferry Av SW (fs)

From Ryerson Base

Children's Hospital
Via N/B I-5
R "NE 45 St/NE 50 St" (Exit 169)
R "NE 45 St/Univ of Wash" exit (keep right)
C 7 Av NE
R NE 45 St
L Children's Hospital Layover loop
S Layover

Clay St/3 Av
Via 4 Av S
L Clay St
S 3 Av (ns)

E Aloha St/
10 Av E
Via 12 Av S
C 12 Av
L E John St
R Broadway E
L E Roy St
R Broadway E
R E Aloha St

E Madison St/
Broadway
Via Broadway
R E Madison St

Eagle St (E/B)/
Western Av
Via 3 Av
L Broad St
R Western Av
R Eagle St
S

Eagle St (W/B)/
Western Av
Via 3 Av
L Broad St
R 1 Av
L Eagle St
S

Highline CC
Via S/B I-5
R "Kent/Des Moines" (Exit 149)
R Kent-Des Moines Rd (move to left lane)
L Pacific Hwy S (Hwy 99)
R S 240 St
R Enter Highline CC south parking lot (opposite 25 Av S)
C Through parking lot
L W/B rdwy

Illinois Av/
Texas Way
(Fort Lawton)
Via Elliott Av W
C 15 Av W
R "W Dravus St" exit
L W Dravus St
R 20 Av W
C Gilman Av W
C Via rt 33
S Illinois Av/Texas Wy

Lenora St/2 Av
Via 3 Av
L Lenora St
S 2 Av (ns)

Lenora St/3 Av
Via 4 Av S
L Lenora St
S 3 Av (ns)

Lenora St/5 or 4 Av
Via 4 Av S
R Virginia St
L 6 Av
L Lenora S
S 5 Av (fs)
S 4 Av (fs)

Linden Av N/
N 143 St
Via N/B I-5
R "SR-523/NE 145 St/ 5 Av NE" (Exit 175)
C 5 Av NE
L NE 145 St
C N 145 St
L Greenwood Av N
L N 143 St
S Linden Av N; opposite Tricourt Apts, 720 N 143 St. (ns)

M.L. King Jr Wy S
(N/B)/S Henderson St
Via S/B I-5
R "Pacific Hwy S/ E Marginal Way" (Exit 158)
L S Boeing Access Rd
L M.L. King Jr Wy S
S Layover

Marion St/2 Av
Via 1 Av S
C 1 Av
R Marion St
S

Mt Baker Layover
Via S Dearborn St
R Rainier Av s
L S McClellan St
R M.L. King Jr Wy S
R Enter Mt Baker TC
C clockwise loop
2 north curb Layover (48)
2 south curb Layover (8)

NE Ravenna Blvd/
Woodlawn Av NE
Via N/B 1-5
R "Ravenna Blvd/ NE 65 St" (Exit 170)
L NE Ravenna Blvd
L NE 65 St
R Latona Av N
C 2 Av NE
R E Green Lake Wy N
R NE Ravenna Blvd
S Woodlawn Av NE

NOAA Bldg 3
Via N/B I-5
R "NE 45 St/NE 50 St" (Exit 169)
C "NE 45 St" exit
C 7 Av NE (right lane)
R NE 45 St
L Sand Point Wy NE
R NE NOAA Dr
C Enter NOAA (Stop for guard inspection)
L N-S rdwy (at signs to Bldg 3)
S Layover zone

NW 87 St/1 Av NW
Via N/B I-5
R "N 85 St/Aurora Av N" (Exit 172)
C N 85 St
C NW 85 St
R 3 Av NW
R NW 87 St
S 1 Av NW (ns)

NW Market St/
24 Av NW
Via Elliot Av W
C 15 Av W
C Ballard Bridge
C 15 Av NW
R "Leary Way" exit
L NW Leary Wy
C Leary Wy NW
L NW Market St
S 24 Av NW (ns)

Pike St/4 Av
Via 3 Av
R Pike St
S 4 Av (ns)

Pine St/9 Av
Via 4 Av S
R Olive Wy
R 9 Av
R Pine St

Republican St/
1 Av N
Via 4 Av S
L Denny Wy
C Western Av W
R 2 Av W
R W Republican St
C Republican St
S 1 Av N (ns)
* If layover is full, use layover on W Republican St (fs) 1 Av W until Layover is clear

S Jackson St (E/B)/
Maynard Av S
L SODO Busway
R S Royal Brougham Wy
L 6 Av S
L Seattle Blvd S
R 5 Av S
R S Jackson St

S Jackson St (WB)/
5 Av S
L SODO Busway
R S Royal Brougham Wy
L 6 Av S
L Seattle Blvd S
R 5 Av S
L S Jackson St

S Walker St/
25 Av S
Via S Dearborn St
R Rainier Av S
L S Plum St
R M.L.King Jr Wy S
R S Walker St

Sand Point Way/
NE 74 St
Via N/B I-5
R "NE 45 St/NE 50 St" (Exit 169) (keep right)
R "NE 45 St/ Univ of Wash" exit
C 7 Av NE
R NE 45 St
C NE 45 St
C Sand Point Wy NE
S

Sand Point Way/
NE 74 St
Via N/B I-5
Express Lanes
R "NE 42 St" exit
L 7 Av NE
C 7 Av NE
R NE 45 St
C NE 45 St
C Sand Point Wy NE
S

Tukwila
International
Boulevard Station
Layover C/Bay 3
Via S/B 1-5
R "Southcenter Blvd & Mall" (Exit 154B)
R Southcenter Blvd
L Tukwila Int'l Blvd Station
L central rdwy
2 Layover C/Bay 3

Tukwila Transit
Center Bay 1
Via S/B I-5
R "Southcenter Blvd & Mall" (Exit 154B)
L Southcenter Blvd
R 61 Av S
L Tukwila Pkwy
R Andover Pk W
2 Bay 1

View Av NW/
Loyal Av NW
Via N/B I-5
R "N 85 St/Aurora Av N" (Exit 172)
C N 85 St W/B
C NW 85 St
R Golden Gardens Dr NW
R View Av NW
S Loyal Av NW

Virginia St (EB)/
3 Av Layover
Via 1 Av S
C 1 Av
R Virginia St
S 2 Av (fs)

Virginia St/6 Av
Via 3 Av
R Virginia St
S 6 Av (ns)
*Overflow 6 Av (fs)

W Emerson St/
Magnoila Blvd W
Via Elliott Av W
C 15 Av W
R "W Dravus St" exit
L W Dravus St
R 20 Av W
C Gilman Av W
C W Government Wy
L 34 Av W
R W Emerson St

W McGraw St/
31 Av W
Via Elliott Av W
R "Magnolia Bridge/ Pier 91" exit (keep right)
C Magnolia Bridge
C W Galer St
R Thorndyke Av W
L W Hayes St
R 28 Av W
L W Blaine St
R Condon Wy W (Slow order 20 mph or less)
L W McGraw St
S 31 Av W (fs)

W McGraw St/
34 Av W
Via Elliott Av W
R "Magnolia Bridge/ Pier 91" exit (keep right)
C Magnolia Bridge
C W Galer St
C Magnolia Blvd W
C Clise Pl W
L W Lynn St
C Viewmont Wy W
R 35 Av W
R W McGraw St
S Layover

W McGraw St/
35 Av W
Via Elliott Av W
R "Magnolia Bridge/ Pier 91" exit (keep right)
C Magnolia Bridge
C W Galer St
C Magnolia Blvd W
C Clise Pl W
L W Lynn St
R 34 Av W
L W McGraw St
S 35 Av W (ns)

W Roy St/2 Av W
Via 4 Av
L Denny Wy
C Western Av W
R 2 Av W
R W Roy St

Wall St/3 Av
Via 4 Av
L Wall St
S 3 Av Northside (fs)

To Ryerson Base

Common Routes to Ryerson

Via 2 Av
♦ 2 Av
C 2 Av Ext S
C 4 Av S
L S Royal Brougham Wy
R SODO Busway
2 Base

Via 5 Av S
♦ 5 Av S
L Airport Wy S
R 6 Av S
R S Holgate St
R SODO Busway
2 Base

Via Elliott Av W
♦ Elliott Av W
L Western Av W
L Denny Wy
R 2 Av
C 2 Av Ext S
C **Via 2 Av**

Via N/B I-5
♦ N/B I-5
R "Spokane St/ Columbian Way" (Exit 163)
C S Spokane St
R SODO Busway
2 Base

Via S/B I-5
♦ I-5
R "Airport Way S" (Exit 164)
C Airport Wy S
R S Holgate St
R SODO Busway
2 Base

Via SR-509
♦ NB/SR-509
C 1 Av S Bridge
R "S Michigan St" exit
C S Michigan St
L 4 Av S
R S Lander St
L SODO Busway
2 Base

Via S/B I-5 Express lanes
C I-5 Express lanes
C "5 Av/ Columbia St" exit
L 5 Av
C 5 Av S
L Airport Wy S
R 6 Av S
R S Holgate St
R SODO Busway
2 Base

Via S Dearborn St
♦ S Dearborn St
L Maynard Av S
L Airport Wy S
R S Holgate St
R SODO Busway
2 Base

Via S Michigan St
♦ S Michigan St
L 4 Av S
R S Lander St
L SODO Busway
2 Base

Via SW Spokane St
♦ SW Spokane St (lower level)
R "SR-99 (South)/ Harbor Island/ Terminal 5 Overpass" exit (from Bus-Only lane)
C SW Spokane St
C "I-5/SR-99 (North)/ Columbian Way" exit (from left lane)
C West Seattle Bridge
R "4 Ave S" exit
R 4 Av S
R S Lander St
L SODO Busway
2 Base

2 Av/Marion St Via 2 Av

2 Av Ext S/ S Jackson St Via 2 Av

3 Av/Bell St
♦ 3 Av S
L Wall St
L 2 Av
C **Via 2 Av**

3 Av/Pike St
♦ 3 Av
L Lenora St
L 2 Av
C **Via 2 Av**

3 Av/Pine St *or* **3 Av/Union St**
♦ 3 Av
L Lenora St
L 2 Av
C **Via 2 Av**

3 Av (N/B)/ Virginia St
♦ 3 Av
L Lenora St
L 2 Av
C **Via 2 Av**

3 Av S/S Main St
♦ 3 Av S
L 2 Av Ext S
C **Via 2 Av**

5 Av S/S Main St Via 5 Av S

5 Av S (S/B)/ S Weller St
♦ 5 Av S
C **Via 5 Av**

12 Av NE/NE 47 St
♦ 12 Av NE
R NE 45 St
L Enter S/B I-5
C **Via S/B I-5**

15 Av E/E Galer St
♦ 15 Av E
C 15 Av
R E Madison St
L 12 Av
L Boren Av S
C Rainier Av S
R S Dearborn St
C **Via S Dearborn St**

25 Av SW/ SW Trenton St
♦ 25 Av SW
R SW Barton St
L 26 Av SW
L SW Roxbury
L Olson Pl SW
C 1 Av S
C Enter N/B SR-509
C SR-509
C 1 Av S bridge
R "S Michigan St" exit
C **Via S Michigan St**

34 Av/E Union St
♦ 34 Av
R E Cherry St
L M.L. King Jr Wy S
R S Jackson St
L Rainier Av S
R S Dearborn St
C **Via S Dearborn St**

34 Av W/ W McGraw St
♦ 34 Av W
L W McGraw St
R 32 Av W
L Clise Pl W
C Magnolia Blvd W
C W Galer St
R 15 Av W
C Elliott Av W
C **Via Elliott Av W**

36 Av S/ S Atlantic St Via Rt 27
L M.L. King Jr Wy S
R S Jackson St
L 5 Av S
C **Via 5 Av S**

To Ryerson Base

Alaska Junction Bay 2
♦ SW Alaska St
L 35 Av SW
R SW Avalon Wy
R SW Spokane St
C **Via SW Spokane St**

Burien Transit Center Bay 3
C Exit to SW 148 St
R SW 148 St
C SR-518
R Enter N/B SR-509
C SR-509
C 1 Av S Bridge
R "S Michigan St" Exit
C Via S Michigan St

Burien Transit Center Bay 5 *or* Bay 6
♦ Bay 5 or 6
C Thru TC
C Exit to SW 148 St
R SW 148 St
C SR-518
R Enter N/B SR-509
C SR-509
C 1 Av S Bridge
R "S Michigan St" exit
C **Via S Michigan St**

California Av SW/ SW Hill St
♦ California Av SW
L SW Admiral Wy
C SW Spokane St
C **Via SW Spokane St**

Children's Hospital
C thru loop
R NE 45 St
L Montlake Blvd NE
C Montlake Blvd E
R Enter W/B SR-520
C SR-520
L "I-5 S/Portland"
C I-5
C **Via S/B I-5**

Condon Way W/ 30 Av W
♦ Condon Wy W
L W McGraw St
L 32 Av W
L Clise Pl W
C Magnolia Blvd W
C W Galer St
R 15 Ave W
C Elliott Av W
C **Via Elliott Av W**

E Aloha St/10 Av E
♦ E Aloha St
R 10 Av E
C E Roy St
L Broadway E
C Broadway
L Boren Av
C Boren Av S
C Rainier Av S
R S Dearborn St
C **Via S Dearborn St**

E Madison St/ Broadway
♦ E Madison St
L Broadway
L Boren Av
C Boren Av S
C Rainier Av S
C **Via S Dearborn St**

Highline CC
♦ Highline Stop
L Exit rdwy to S 240 St
L S 240 St
L Pacific Hwy S (SR-99)
R Kent-Des Moines Rd
R Enter N/B I-5
C **Via N/B I-5**

Illinois Av/ Texas Way
C via rt 33
2 Gilman Av W/22 Av W
C Gilman Av W
C 20 Av W
L W Dravus St
R 15 Av W
C Elliott Av W
C **Via Elliott Av W**

Lake Washington Blvd/Madrona Dr
R Madrona Dr
C E Denny Wy
C 34 Av
R E Union St
L M.L. King Jr Wy S
R S Jackson St
L Rainier Av S
R S Dearborn St
C **Via S Dearborn St**

Lenora St/4 Av
♦ Lenora St
L 2 Av S
C **Via 2 Av**

Linden Av N/ N 143 St
♦ N 143 St
L Linden Av N
R N 145 St
C NE 145 St
R Enter S/B I-5
C **Via S/B I-5**

Mount Baker Transit Center Bay 2 or 3
C Through TC
R Rainer Av S
L S Dearborn St
C **Via S Dearborn St**

NE 50 St/ Brooklyn Av NE
♦ NE 50 St
L Enter S/B I-5
C **Via S/B I-5**

NE 130 St/35 Av NE
♦ NE 130 St
L Lake City Wy
C entr S/B I-5
C S/B I-5 regular lanes
C **Via S/B I-5**

NOAA Bldg 1
C Counter clockwise loop
R E-W rdwy (first right)
R N-S rdwy to Bldg 1
C Counter clockwise loop
R N-S rdwy (second right)
R NE NOAA Dr
L Sand Point Way NE
C NE 45 St
L Montlake Blvd NE
C Montlake Blvd E
R Enter W/B SR-520
C SR-520
L "I-5 S/Portland"
C **Via S/B I-5**

NW 85 St/ 22 Av NW (E/B)
♦ NW 85 St
R 15 Av NW
C 15 Av W
C Elliott Av W
C **Via Elliot Av W**

NW 100 Pl/ 7 Av NW
♦ NW 100 Pl
C NW 103 St
R 3 Av NW
L NW 85 St
C N 85 St
R Aurora Av N
R "Downtown/ Denny Way" exit
C Wall St
L 2 Av
C **Via 2 Av**

NW 105 St/ 14 Av NW
♦ NW 105 St
R 13 Av NW
R NW 103 St
L 14 Av NW
R NW 100 St
L 15 Av NW
C 15 Av W
C Elliott Av W
C **Via Elliott Av W**

To Ryerson Base

NW Market St/
28 Av NW
- ♦ NW Market St
- L 32 Av NW
- L NW 54 St
- C NW Market St
- R Leary Av NW
- C NW Leary Wy
- R 15 Av NW
- C 15 Av W
- C Elliott Av W
- C **Via Elliott Av W**

Queen Anne Av N/
Harrison St
- ♦ Queen Anne Ave N
- L Denny Wy
- R 2 Av
- C **Via 2 Av**

S Henderson St/
Renton Av S
- ♦ S Henderson St
- R M.L. King Jr Wy S
- L S Othello St
- C S Myrtle Pl
- C S Myrtle St
- C Swift Av S
- L Enter N/B I-5
- C **Via N/B I-5**

S Jackson St (E/B)/
5 Av S
- ♦ S Jackson St
- R 5 Av S
- C **Via 5 Av S**

S Walker St/
25 Av S
- ♦ S Walker St
- R Rainier Av S
- L S Dearborn St
- C **Via S Dearborn St**

S Washington St/
4 Av S
- R 5 Av S
- C **Via 5 Av S**

Sand Point Way/
NE 74 St
- ♦ Sand Point Wy
- R NE 74 St
- R 62 Av NE
- R NE 65 St
- L Sand Point Wy NE
- C NE 45 St
- L Montlake Blvd NE
- C Montlake Blvd E
- R Enter W/B SR-520
- C SR-520
- L "I-5 S/Portland"
- C I-5
- C **Via S/B I -5**

SeaTac Airport
Bus Zone
- C Arrivals Dr to E/B SR-518
- R E/B SR-518 (left lane)
- L Enter N/B I-5
- C **Via N/B I-5**

SODO Busway/
S Royal Brougham
Way
- ♦ Busway
- R Ryerson Base

Tukwila
International
Boulevard Station
(All Bays)
- C Bus-only rdwy
- C Central rdwy (thru station)
- L Exit rdwy
- L Southcenter Blvd (S 154 St)
- R International Blvd (SR-99)
- C Tukwila Intl Boulevard
- L E Marginal Wy S
- R 4 Av S
- R S Lander St
- L SODO Busway
- 2 Base

Tukwila Transit
Center Bay 1
- C Andover Pk W
- L Strander Blvd
- L Andover Pk E
- R Tukwila Pkwy
- L 66 Av S
- L Southcenter Blvd
- R Enter N/B I-5
- C **Via N/I-5**

View Av NW/
Loyal Av NW
- ♦ View Av NW
- R Loyal Av NW
- L Golden Gardens Dr NW
- C 32 Av NW
- L NW 85 St
- R 15 Av NW
- C 15 Av W
- C Elliott Av W
- C **Via Elliott Av W**

W Emerson St/
Magnolia Blvd W
- ♦ W Emerson St
- L Magnolia Blvd W
- L W Ruffner St
- L W Viewmont Wy W
- R W Emerson St
- L 34 Av W
- R W Government Wy
- C Gilman Av W
- C 20 Av W
- L W Dravus St
- R 15 Av W
- C Elliott Av W
- C **Via Elliott Av W**

W Government Wy/
34 Av W
- C via Route 33
- 2 Gilman Av W/ 22 Av W
- C Gilman Av W
- C 20 Av W
- L W Dravus St
- R 15 Av W
- C Elliott Av W
- C **Via Elliott Av W**

W Mercer St/
Queen Anne Av N
- ♦ W Mercer St
- C W Mercer St
- R 1 Av W
- L W Roy St
- L 2 Av W
- L W Mercer St
- R Queen Anne Av N
- L Denny Wy
- R 2 Av
- C **Via 2 Av**

From South Base

Common Routes from South

Via N/B I-5
R E Marginal Wy S
L Interurban Av S
C E Marginal Wy S
R S Boeing Access Rd
R enter N/B I-5
C I-5

Via S/B I-5
♦ enter S/B SR-599
R "S/B I-5/Tacoma" exit
C I-5

Via N/B I-5 HOV
R E Marginal Wy S
L Interurban Av S
C E Marginal Wy S
R S Boeing Access Rd
R enter N/B I-5 use "HOV" lane
C I-5
L "Seneca St" (Exit 165)

Via I-405
♦ enter S/B SR-599
L "N/B I-405/Renton" exit
C I-5 "Exit Only" lane
L "I-405 North/Renton" (Exit 154A) on "Bus/Carpool" Lane
C I-405

Via SR-167
R enter S/B SR-599
L "N/B I-405/Renton" Exit
C I-5 "Exit Only" lane
L "I-405 North/Renton" (Exit 154A) on "Bus/Carpool" Lane
C I-405
R "SR-167 South/Kent/ Auburn" (Exit 2)
C SR-167

Via SR-599
R E Marginal Wy S
R Interurban Av S
R Enter N/B SR-599
C SR-599

Via Airport Way S
R E Marginal Wy S
L Interurban Av S
C E Marginal Wy S
R S Boeing Access Rd
R "Airport Way S" exit
C Airport Wy S

Via S/B M.L. King Jr Way S
R E Marginal Wy S
L Interurban Av S
C E Marginal Wy S
R S Boeing Access Rd
R M.L. King Jr Wy S

Via SW Grady Way
R E Marginal Wy S
R Interurban Av S
L SW Grady Wy

1 Av/Eagle St Via N/B I-5 HOV
C Seneca St
R 4 Av
L Wall St
R 3 Av
L Broad St
R Western Av
C Western Av
R Queen Anne Av (right turn lane)
R Denny Wy
R 1 Av
2 Eagle St (fs) (do not block 3 minute passenger loading zone)

2 Av/Cedar St *or* 2 Av/Wall St Via N/B I-5 HOV
C Seneca St
R 4 Av
L Cedar St
L 2 Av
2 Stop

7 Av NE/NE 47 St Via N/B I-5
L enter N/B I-5 Express lanes
R "NE 42 St" exit
L 7 Av NE

8 Av/Blanchard St Via N/B I-5
C Seneca St
R 4 Av
R Virginia St
L 8 Av
S Blanchard St (fs)

9 Av/Pine St Via N/B I-5 HOV
C Seneca St
R 4 Av
R Virginia St
R 9 Av

35 Av SW/ SW Roxbury St Via SR-599
C SR- 99
R "Des Moines Dr S/ 14 Av S" exit
R "14 Av S" exit
L 14 Av S
R Merge onto 14 Av S
L S Cloverdale St
C 1 Av S
R Olson Pl SW
R SW Roxbury St
L 35 Av SW
S

38 Av S/S Myrtle St Via N/B I-5
R "Swift Av/Albro Place" (Exit 161)
R Swift Av S
C S Myrtle St
C S Myrtle Pl
C S Othello St
L 38 Av S
S S Myrtle St (ns)

41 St SE/A St SE Via SR-167
R "SR-18 East/Auburn/ North Bend" exit
C SR-18
R "SR-164 East/ Auburn Way/Enumclaw" exit
C 6 St SE
L A St SE
L 37 St SE
R D St SE
R 41 St SE

From South Base

49 Av NE/42 St NE (Pierce)
Via S/B I-5
R "SR-161 South/ Puyallup" (Exit 142B)
C SR-18
C S 348 St
C SW Campus Dr
C SW 336 St
C SW 336 Wy
C SW 340 St
C Northshore Pkwy
L 45 Av NE
L 41 St NE
L 49 Av NE
S 42 St NE (fs)

Alaska Junction Bay 6
Via SR-599
C N/B SR-99
C W Marginal Wy S
R W Marginal Wy SW
C SW Spokane St
L SW Avalon Wy
L Fauntleroy Wy SW
C Fauntleroy Wy SW
R SW Alaska St
R 44 Av SW
S Bay 6

Alki Av SW/ 61 Av SW
Via N/B I-5
R "W Seattle Br/ Columbian Way" (exit 163)
L enter "W Seattle Bridge"
C W Seattle Bridge
R "Terminal 18/Harbor Island/ 11 Av SW" exit
C SW Spokane St (from left Bus-Only lane) "West Seattle/ Terminal 5"
L SW Spokane St (from middle lane at bottom of ramp)
C SW Admiral Wy (left lane)
R 63 Av SW
R Alki Av SW
S 61 Av SW

Auburn Sounder Station
Bay 1, 2, 3, 4, 5, or 2 St Layover
Via SR-167
R "SR-18 East/Auburn/ North Bend" exit
C SR-18
R "C St SW" exit
L C St SW
R 3 St ramp
C 3 St SW overpass
R S Division St
C A St SW
L 1 St SW
C Auburn Station transit rdwy
2 assigned bay

Baker St/Third Av (SR-169)
Via I-405
R "SR169 South/Maple Valley/Enumclaw" (Exit 4)
C Maple Valley Rd (SR-169)
C Renton-Maple Valley Rd (SR-169)
C Maple Valley/Black Diamond Rd (SR-169)
C Third Av (SR-169)
R Baker St

Beacon Av S/ S Myrtle St
Via N/B I-5
♦ "Swift/Albro" (Exit 161)
R Swift Av S
C S Myrtle St
R Beacon Av S

Bell St/8 Av
Via N/B I-5 HOV
C Seneca St
R 4 Av
R Blanchard St
L 8 Av
L Bell St
S 7 Av (ns)

Blanchard St/ 5 Av *or* 6 Av/
Via N/B I-5 HOV
C Seneca St
R 4 Av
R Blanchard St
S 5 Av *or* 6 Av (fs)

Board Vashon Ferry
Via N/B I-5

Special Instructions
Do not leave base with a non-functioning reverse gear. Check before leaving base.

R "W Seattle Br/ Columbian Way" (Exit 163)
L enter West Seattle Bridge
R "Harbor Island/11 Av SW/Terminal 18" exit
C SW Spokane St "Bus & Truck/Terminal 5")
L SW Spokane St (from middle lane at bottom of ramp)
L SW Avalon Wy
L Fauntleroy Wy SW
R Fauntleroy Ferry Dock
2 Board Vashon Ferry

Burien Transit Center Bay 5 or 6
Via S/B I-5
R "SR-518/Burien/ Sea-Tac Airport" (Exit 154B)
C SR-518
C SW 148 St
L enter Burien TC
C through TC clockwise to Bay 1 for Layover
S leave 1 minute before Bay 5 or 6 time

Cedar St/1 Av
Via N/B I-5 HOV
C Seneca St
R 4 Av
L Cedar St
S 1 Av (ns)

Cedar St/3 Av
Via N/B I-5 HOV
C Seneca St
R 4 Av
L Cedar St
S 3 Av (fs)

From South Base

Convention Place Left Side Layover Via N/B I-5

R "Olive Way/ Denny Way" (Exit 166)
R E Olive Wy
R Bellevue Av
R E Pine St
C Pine St
L 9 Av
C Convention Pl
S left side Layover

E Jefferson St/ 18 Av/ Via N/B I-5

R "Dearborn/James/ Madison" exit
R "Dearborn St" exit
R S Dearborn St
L Rainier Av S
R S Jackson St
L 23 Av
L E Jefferson St
S 19 Av (fs)

E Marginal Way S/ South Base Gate

♦ assigned lane
R East-west rdwy
R North-south rdwy
C South gate exit
R E Marginal Wy S
S S 120th Pl

Fauntleroy Ferry On Dock Bus Zone Via N/B I-5

Special Instructions

Do not leave base with a non-functioning reverse gear. Check before leaving base.

R "W Seattle Br/ Columbian Way" (Exit 163)
L enter West Seattle Bridge
R "Harbor Island/11 Av SW/Terminal 18" exit
C SW Spokane St "Bus & Truck/Terminal 5"
L SW Spokane St (from middle lane at bottom of ramp)
L SW Avalon Wy
L Fauntleroy Wy SW
R Fauntleroy Ferry Dock
2 on dock bus zone

Special Instructions

See Route 116 Special Ferry Landing Instruction Page for Fauntleroy Ferry Terminal turnaround instructions

Federal Center South Via N/B Hwy 99

C 1 Av S Bridge
L E Marginal Wy S
L S Alaska St
R First N-S rdwy (south of RR tracks-lay for time)
R E-W rdwy
L N-S rdwy
L E-W rdwy

Federal Way/S 320 St Park and Ride Layover Area Via S/B I-5

R "Federal Way/ S 320 St" (Exit 143)
C enter S/B I-5
S Layover zone

Federal Way Transit Center Via S/B-I-5

C I-5 HOV lane
L "S 317 St" exit
R S 317 St
C through roundabout
C S 317 St
C enter Federal Way TC
S layover or assigned bay

Garden Av N/ N 10 St Via I-405

R "SR-900 East/Sunset Blvd NE" (Exit 5)
L Southport Dr N
L Garden Av N
R N 10 St
S

Harrington Av NE/ NE 16 St Via I-405

R "SR 900 East/ Sunset Blvd NE" (Exit 5)
R NE Park Dr
C NE Sunset Blvd
L Edmonds Av NE
R NE 16 St
R Harrington Av NE

Highline College Via S/B I-5

R "Kent/Des Moines" (Exit 149)
R Kent-Des Moines Rd (then move to left Center lane)
L Pacific Hwy S (SR-99)
R S 240 St
R Enter Highline CC "Entrance" (just past 26 Av S)
L W/B rdwy

Kent Sounder Station Transit Center Bay 1, 2 or 3 Via SR-167

R "84 Av S/ N Central Av" exit
L 84 Av S
C Central Av N
R E Pioneer St
L Railroad Av N
R Kent Station TC bus loop

Kent Sounder Station Transit Center Bay 5, 6, 7, 9, or Layover Via SR-167

R "84 Av S/ N Central Av" exit
L 84 Av S
C Central Av S
R E Smith St
R 1 Av N
R W James St
R Railroad Av N

From South Base

Lake Meridian Park and Ride
Via SR-167
R "S 277 St" exit
L S 277 St
C S 277 Wy
C SE 274 Wy
C 116 Av SE
R Kent-Kangley Rd (SR-516)
L 132 Av SE
L enter Lake Meridian P&R
C Through P&R
S P&R Stop

Lenora St/
5 Av *or* 7 Av
Via N/B I-5 HOV
C Seneca St
R 4 Av
R Virginia St
L 8 Av
L Lenora St

NE 4 St/
Union Av NE
Via I-405
R "SR-900 West/ Bronson Way" (Exit 4)
C left exit lane
R SE Maple Valley Rd
R Sunset Blvd N
R NE 3 St
C NE 4 St
2 Union Av NE Layover

Olive Way/9 Av
Via N/B I-5 HOV
C Seneca St
R 6 Av
R Olive Way

Redondo Heights Park and Ride
Via S/B I-5
R "S 272 St" (Exit 147)
R S 272 St
L Pac. Hwy S (SR-99)
L S 276 St
L P&R rdwy
2 P&R rdwy

Renton Transit Center Bay 1, 2
Via S/B M.L. King Jr Way S
C SW Sunset Blvd
C S 3 St
L Burnett Av S
L TC rdwy

Renton Transit Center Bay 3, 4
Via S/B M.L. King Jr Way S
C SW Sunset Blvd
C S 3 St
L Logan Av S

Renton Transit Center Bay 5
Via S/B M.L. King Jr Way S
C SW Sunset Blvd
C S 3 St
L Houser Wy S
L Mill Av S
L S 2 St
L Burnett Av S
S Bay 5

Renton Transit Center Bay 6, 7
Via S/B M.L. King Jr Way S
C SW Sunset Blvd
C S 3 St
L Logan Av S
R TC rdwy
R Burnett Av S

Renton Transit Center Bay 8, 9, 10
Via S/B M.L. King Jr Way S
C SW Sunset Blvd
C S 3 St
L Burnett Av S

Renton-Maple Valley Rd/
131 Av SE
Via I-405
R "SR-169 South/ Maple Valley/ Enumclaw" (Exit 4A)
C SR-169
S bus zone at 131 Av SE

S Federal Way Park and Ride
Via S/B I-5
R "SR-161 South/ Puyallup" (Exit 142B)
C SR-18
C S 348 St
L east entrance to S Federal Way P&R
R E-W rdwy

S Henderson St (W/B)/ Rainier Av S
R E Marginal Wy S
L Interurban Av S
R Boeing Access Rd
L M.L. King Jr Wy S
R S Henderson St
R Rainier Av S
L Seward Park Av S
L S Henderson St
S W/B Layover zone

S Lander St/
15 Av S
Via N/B I-5
R "Swift Av/Albro Pl" (Exit 161)
L Swift Av S
C 15 Av S
R S Lander St
S

S Lander St/
SODO Busway
Via N/B I-5
R "W. Seattle Bridge/ Columbian Way" (Exit 163)
C "Spokane St/ CenturyLink Field/ T-Mobile Park" exit
C S Spokane St
R SODO Busway
L S Lander St
S bus zone

S Renton Park and Ride Bay 4 Layover
Via I-405
R "SR-167/Kent/ Auburn" (Exit 2)
C "SR-167/Renton" exit
C Rainier Av S
R S Grady Wy
L Lake Av S

SE 177 St/
140 Av SE
Via I-405
R "SR169 South/Maple Valley/Enumclaw" (Exit 4)
C SR-169
R 140 Wy SE
C 140 Av SE
L SE Petrovitsky Rd
R 143 Av SE
R SE 177 St

SE 264 St/
242 Av SE
Via I-405
R "SR-169 South/Maple Valley/Enumclaw" (Exit 4A)
C Maple Valley Rd (SR-169)
C Renton-Maple Valley Rd (SR-169)
C Maple Valley/ Black Diamond Rd (SR-169)
L SE 264 St
S 242 Av SE (ns)

From South Base

SE 320 St/
122 Av SE
Via SR-167

R "SR-18 East/ Auburn" exit
C SR-18
R "SE 304/SE 312" exit
R SE 304 St
C SE 304 St
C 132 Av SE
C SE 312 St
L 124 Av SE
R SE 316 St
L 116 Av SE
L SE 320 St
S 122 Av SE Layover

Southcenter (Andover Pk W/ Baker Blvd)
Via S/B I-5

R "Southcenter Blvd & Mall" (Exit 154B)
L Southcenter Blvd
R 66 Av S
R Tukwila Pkwy
L Andover Pk W
S Baker Blvd fs

SW Roxbury St/
28 Av SW
Via SR-599

C SR-99
R "Des Moines Dr S/ 14 Av S" exit
R "14 Av S" exit
L 14 Av S
R Merge onto 14 Av S
L S Cloverdale St
C 1 Av S
R Olson Pl SW
R SW Roxbury St
S 28 Av SW (fs)

Star Lake Park and Ride Freeway Flyer Stop Only
Via S/B I-5

R "S 272 St" (Exit 147)
S flyer Stop

Tukwila Link International Boulevard Station
Via S/B I-5

R "SR-518/Burien/ Sea-Tac Airport" (Exit 154B)
C SR-518
R "SR-99/S 154 St" exit
R S 154 St
C Southcenter Blvd
R enter Tukwila International Boulevard Station
L center rdwy
C east rdwy
R bus-only rdwy
2 layover or assigned lane

Tukwila P&R

R E Marginal Wy S
R Interurban Av S
2 P&R lot

Tukwila Sounder Station

R E Marginal Wy S
R Interurban Av S
C W Valley Hwy
L S Longacres Way (S 158 St)
C rdwy (under RR crossings to station)
R N-S "Bus Only" rdwy
C "Bus Only" rdwy
2 assigned Bay

Tukwila TC
Bay 1 or 2
Via S/B I-5

R "Southcenter Blvd & Mall" (Exit 154B)
L Southcenter Blvd
R 66 Av S
R Tukwila Pkwy
L Andover Pk W
S Baker Blvd - Bay 1 or 2 (fs)

Tukwila TC
Bay 3 or 4
Via S/B I-5

R "Southcenter Blvd & Mall" (Exit 154B)
L Southcenter Blvd
R 66 Av S
L Andover Pk E
R Baker Blvd
R Andover Pk W
2 assigned Bay

Twin Lakes P&R
Bay 1 or 2 or Layover
Via S/B I-5

R "SR-161 South/ Puyallup" (Exit 142B)
C SR-18
C S 348 St
C SW Campus Dr
L 21 Av SW
L bus enter rdwy Twin Lakes P&R

Wall St/3 Av
Via N/B I-5 HOV

C Seneca St
R 4 Av
L Wall St
S 3 Av north side (fs)

Warren Pl/1 Av
Via N/B I-5 HOV

C Seneca St
R 4 Av
L Wall St
R 1 Av
R Warren Pl
S

William Av S/S 2 St
Via S/B M.L.King Jr Way S

C SW Sunset Blvd
C S 3 St
L Burnett Av S
R S Tobin St
R Williams Av S
2 layover

Common Routes to South

Via N/B I-5

♦ I-5
R "SR-599/Tukwila/" (Exit 156)
C SR-599
R "Interurban" exit
L Interurban Av S
L E Marginal Wy S
2 Base

Via S/B I-5

♦ I-5
R "Pacific Hwy S/ E Marginal Way" (Exit 158)
R S Boeing Access Rd
L E Marginal Wy S
2 Base

Via I-405

♦ I-405
R Enter N/B I-5
C I-5
R "SR-599/Tukwila/" (Exit 156)
C SR-599
R "Interurban" exit
L Interurban Av S
L E Marginal Wy S
2 Base

Via S/B Hwy 99

♦ Hwy 99
C SR-599
R "S 116 St" exit
L S 116 Wy
L Tukwila International Blvd
2 S 112 St
R E Marginal Wy S
2 Base

Via SR-167

♦ SR-167
R Enter S/B I-405
C I-405
R Enter N/B I-5
C I-5
R "SR-599/Tukwila/" (Exit 156)
C SR-599
R "Interurban" exit
L Interurban Av S
L E Marginal Wy S
2 Base

Via SR-518

♦ SR-518
R "SR-99/S 154 St" exit
L S 154 St
L Tukwila International Blvd
R S 112 St
R E Marginal Wy S
2 Base

2 Av Ext S/ S Jackson St

♦ 2 Av Ext S
C 4 Av S
R Ramp "East I-90/ I-5/Spokane" exit
L Enter "I-90/I-5"
R Enter "I-5/South/ Portland" (Exit 2A)
C **Via S/B I-5**

2 St SW Layover

♦ 2 St/A St SW Layover
R A St SW
L 3 St SW overpass
R Enter "SR-18 West/ C St NW"
C "SR-18 West"
R "SR-167/Renton/ Puyallup" exit
R Enter "SR-167 North/ Kent/Renton"
C N/B SR-167
R "SR-516/Willis St/ Des Moines" exit
L SR-516
C Kent/Des Moines Rd (SR-516)
R Enter N/B I-5
C **Via N/B I-5**

3 Av/Cedar St

♦ 3 Av
L Cedar St
L 2 Av
C 2 Av Ext S
C 4 Av S
R Ramp "East I-90/I-5/ Spokane" exit
L Enter "I-90/I-5"
R Enter "I-5/South/ Portland" (Exit 2A)
C **Via S/B I-5**

4 Av/University St

♦ 4 Av
R Olive Wy
L Howell St
R Enter S/B I-5
C **Via S/B I-5**

26 Av SW/ SW 106 St

C 26 Av SW
R SW Roxbury St
C Olson Pl SW
L 1 Av S
R Enter "SR-509 North/ Seattle"
C SR-509/North 99/ Seattle
C 1 Av S bridge
R "To I-5/Michigan St" exit
R E Marginal Wy S
2 Base

38 Av S/S Myrtle St

R S Myrtle St
R M.L. King Jr Wy S
R S Boeing Acc Rd
L E Marginal Wy S
2 Base

41 St SE/A St SE

♦ 41 St SE
R "A" St SE
L 3 St SE
C 3 St SW overpass
C Enter W/B SR-18
C SR-18
R Enter N/B SR-167
R "SR-516/Willis St/ Des Moines" exit
L SR-516
C Kent-Des Moines Rd (SR-516)
R Enter N/B I-5
C **Via N/B I-5**

To South Base

45 Av SW/ SW Brace Pt Dr
- ♦ 45 Av SW
- C Brace Pt Dr
- C California Av SW
- C SW Barton St
- R 35 Av SW
- L SW Roxbury St
- C Olson Pl SW
- L 1 Av S
- R Enter "SR-509 North/ Seattle"
- C SR-509/North 99/ Seattle
- C 1 Av S Bridge
- R "To I-5/Michigan St" exit
- R E Marginal Wy S
- 2 Base

49 Av NE/42 St NE (Pierce)
- ♦ 49 Av NE
- C 39 Av SW (King)
- R SW 340 St
- C SW 336 Way
- C SW 336 St
- C SW Campus Dr
- C S 348 St
- C SR-18
- R Enter N/B I-5
- C **Via N/B I-5**

140 Way SE/ SE 158 St
- ♦ 140 Way SE
- L Renton-Maple Valley Rd (SR-169)
- C Maple Valley Hwy (SR-169)
- L Enter S/B I-405
- C **Via I-405**

Alaska Junction Bay 6
- ♦ 44 Av SW
- L SW Oregon St
- L Glenn Way SW
- L SW Alaska St
- L Fauntleroy Wy SW
- R SW Avalon Wy
- R SW Spokane St
- C SW Spokane St (lower level)
- C W Marginal Wy SW (left lane)
- L Highland Park Wy S
- C Highland Park Wy S
- C W Marginal Wy S
- C S/B SR-99
- C **Via S/B Hwy 99**

Alki Av SW/ 61 Av SW *or* 62 Av SW
- R 61 Av SW
- L SW Admiral Wy
- C SW Spokane St (lower level)
- R "SR-99 (South)/ Harbor Island/ Terminal 5 Overpass" exit (from Bus-Only lane)
- C SW Spokane St
- C "I-5/SR-99 (North)/ Columbia Way" exit (from left lane)
- C West Seattle Bridge
- R Exit to I-5 South/ Portland
- C **Via S/B I-5**

Andover Pk E/ Evans Black Dr
- C Andover Pk E
- L Tukwila Pkwy
- R 61 Av S
- L Southcenter Blvd
- R Enter N/B I-5
- R Exit SR-599 off ramp
- L Interurban Av S
- L E Marginal Wy S
- 2 Base

Auburn Sounder Station Bay 1 or 2
- ♦ Bay 1 or 2
- L 2 St SW
- R A St SW
- L 3 St SW overpass
- R Enter "SR-18 West/ C St NW"
- C "SR-18 West"
- R "SR-167/Renton/ Puyallup" exit
- R Enter "SR-167 North/ Kent/Renton"
- C N/B SR-167
- R "SR-516/Willis St/ Des Moines" exit
- L SR-516
- C Kent/Des Moines Rd (SR-516)
- R Enter N/B I-5
- C **Via N/B I-5**

Baker St/ Third Av (SR-169)
- ♦ Baker St
- L First Av
- L Second Av
- R Gomer Evans Jr. Dr
- L Third Av (SR-169)
- C Maple Valley/ Black Diamond Rd (SR-169)
- C Renton-Maple Valley Rd (SR-169)
- C Maple Valley Hwy (SR-169)
- L Enter S/B I-405
- C **Via I-405**

Burien Transit Center Bay 1, 2, 3, 4
- C Through Burien TC (clockwise loop)
- C Exit to SW 148 St
- R SW 148 St
- C SR-518
- C **Via SR-518**

Convention Place Left Side Layover
- ♦ Convention Pl
- C Union St
- R 6 Av
- R Olive Wy
- L Howell St
- R Enter S/B I-5
- C **Via S/B I-5**

E Jefferson St/ 17 Av
- ♦ E Jefferson St
- L 21 Av
- L E Cherry St
- C E James St
- C James St
- L 6 Av
- C Enter S/B I-5
- C **Via S/B I-5**

E Marginal Way S/ South Base Gate
- C E Marginal Wy S
- L South gate entrance
- L North-south rdwy
- L East-west rdwy
- L Vault shack rdwy

Fauntleroy Ferry On Dock Bus Zone
- ♦ Bus Zone
- R Fauntleroy Wy SW
- L SW Wildwood Pl
- L SW Brace Pt Dr
- C California Av SW
- C SW Barton St
- R 35 Av SW
- L SW Roxbury
- C Olson Pl SW
- L 1 Av S
- R Enter "SR-509 North/ Seattle"
- C SR-509/SR-99 (North)/Seattle
- C 1 Av S Bridge
- R "To I-5/Michigan St" exit
- R E Marginal Wy S
- 2 Base

To South Base

Federal Center South
- ♦ N-S rdwy
- R Diagonal Av S
- R E Marginal Wy S
- R Enter S/B 1 Av S Bridge
- R 1st Exit after bridge to W Marginal Wy SW
- R 2 Av S
- R Highland Pk Wy SW
- C 1 Av S
- C W Marginal Wy S
- C **Via S/B Hwy 99**

Federal Way/ S 320 St Park and Ride Bay 2 or 3
- ♦ Park & Ride
- C Through Park & Ride
- R 25 Av S
- R S 320 St
- R HOV Enter N/B I-5
- C **Via N/B I-5**

Federal Way Transit Center Bay 1, 2, 3, 4 or 5
- ♦ Bay 1, 2, 3, 4 or 5
- R Around loop
- C Through TC E/B rdwy
- C S 317 St
- C Through roundabout
- C S 317 St
- C Enter I-5 N/B HOV lane
- C I-5 HOV lane
- C **Via N/B-I-5**

Federal Way Transit Center Bay 6, 7, 8 or 9
- ♦ Bay 6, 7, 8 or 9
- C Through TC E/B rdwy
- C S 317 St
- C Through roundabout
- C Enter I-5 HOV lane N/B
- C I-5 HOV lane
- C **Via N/B I-5**

Garden Av N/ N 10 St
- ♦ N 10 St
- R Park Av N
- R Southport Dr N (Logan Av N)
- R Enter S/B I-405
- C **Via I-405**

Harrington Av NE/ NE 16 St
- ♦ Harrington Av NE
- R NE 12 St
- L Edmonds Av NE
- R NE Sunset Blvd
- C NE Park Dr
- C N Park Dr
- L Enter S/B I-405
- C **Via I-405**

Highline College
- L Exit rdwy to S 240 St
- L S 240 St
- L Pacific Hwy S (SR-99)
- R Kent-Des Moines Rd
- R Enter N/B I-5
- C **Via N/B I-5**

Howell St/Minor Av
- C Howell St
- R Enter S/B I-5
- C **Via S/B I-5**

Jericho Av NE/ NE 4 St
- ♦ Jericho Av NE
- L NE 4 St
- C NE 3 St
- C N 3 St
- L Sunset Blvd N
- C Enter S/B I-405
- C **Via I-405**

Kent Sounder Station Transit Center Bay 1, 2 or 3
- ♦ Bay 1, 2 or 3
- C Thruough bus loop
- R Railroad Av N
- L E Pioneer St
- L Central Av N
- R Enter N/B SR-167
- C **Via SR-167**

Kent Sounder Station Transit Center Bay 5
- ♦ Bay 5
- C Railroad Av N
- L E Pioneer St
- L Central Av N
- R Enter N/B SR-167
- C **Via SR-167**

Kent Sounder Station Transit Center Bay 6, 7 or 9
- ♦ Bay 6, 7 or 9
- C Railroad Av N
- R W Smith St
- R 4 Av N
- R W James St
- L Central Av N
- R Enter N/B SR-167
- C **Via SR-167**

Lake Meridian Park and Ride
- C Through P&R
- R 132 Av SE
- R Kent-Kangley Rd (SR-516)
- L 116 Av SE
- C SE 274 Wy
- C S 277 Wy
- C S 277 St (52 St NE)
- C S 272 Wy
- C S 272 St
- R Enter to N/B I-5
- C **Via N/B I-5**

Military Rd S/ S 272 St
- ♦ Military Rd S
- R S 272 St
- R Enter N/B I-5
- C **Via N/B I-5**

Monroe Av NE/ NE 4 St
- ♦ Monroe Av N
- R NE 4 St
- C NE 3 St
- C N 3 St
- L Sunset Blvd N
- C Enter S/B I-405
- C **Via I-405**

Pike St/9 Av
- C Pike St
- R Convention Pl
- C Union St
- R 6 Av
- R Olive Wy
- L Howell St
- R Enter S/B I-5
- C **Via S/B I-5**

Redondo Heights Park and Ride
- ♦ P&R
- C Through P&R loop (counterclockwise)
- C P&R rdwy
- R S 276 St
- R Pacific Hwy S (SR-99)
- R S 272 St
- L Enter N/B I-5
- C **Via N/B I-5**

Renton Transit Center Bay 1 or 2
- ♦ Bay 1 or 2
- R Logan Av S
- L S 2 St
- L Rainier Av S
- R SW Sunset Blvd
- C M.L.King Jr Wy S
- L Enter N/B I-5
- R "Airport Way/ E Marginal Way" (Exit 158)
- C S Boeing Access Rd
- L E Marginal Wy S
- 2 Base

To South Base

Renton Transit Center Bay 3 or 4
♦ Bay 3 or 4
L Burnett Av S
L S 2 St
L Rainier Av S
R SW Sunset Blvd
C M.L. King Jr Wy S
L Enter N/B I-5
R "Airport Way/ E Marginal Way" (Exit 158)
C S Boeing Acc. Rd
L E Marginal Wy S
2 Base

Renton Transit Center Bay 5
♦ Bay 5
R Transit Center rdwy
R Logan Av S
L S 2 St
L Rainier Av S
R SW Sunset Blvd
C M.L. King Jr Wy S
L Enter N/B I-5
R "Airport Way/ E Marginal Way" (Exit 158)
C S Boeing Access Rd
L E Marginal Wy S
2 Base

Renton Transit Center Bay 6 or 7
♦ Bay 6 or 7
L S 3 St
L Houser Wy S
L Mill Av S
L S 2 St
L Rainier Av S
R SW Sunset Blvd
C M.L.King Jr Way S
L Enter N/B I-5
R "Airport Way/ E Marginal Way" (Exit 158)
C S Boeing Acc. Rd
L E Marginal Wy S
2 Base

Renton Transit Center Bay 8, 9 or 10
♦ Bay 8, 9 or 10
L S 2 St
L Rainier Av S
R SW Sunset Blvd
C M.L. King Jr Wy S
L Enter N/B I-5
R "Airport Way/ E Marginal Way" (Exit 158)
C S Boeing Acc. Rd
L E Marginal Wy S
2 Base

S Federal Way Park and Ride
C Through P&R
R West Exit rdwy (9 Av S)
R S 348 St
C SR-18
R Enter N/B I-5
C **Via N/B I-5**

S Henderson St/ Rainier Av S
♦ S Henderson St
L M.L. King Jr Wy S
R S Boeing Acc. Rd
L E Marginal Wy S
2 Base

S Lander St/ 15 Av S
♦ S Lander St
R Beacon Av S
C 39 Av S
L Carkeek Dr S
C S Henderson St
R M.L. King Jr Wy S
R S Boeing Access Rd
L E Marginal Wy S
2 Base

S Lander St/ SODO Busway
♦ S Lander St
R 4 Av S
R S Holgate St
R 6 Av S
L Enter S/B I-5
C **Via S/B I-5**

S Othello St/ M.L. King Jr Way S
C S Othello St
R 38 Av S
R S Myrtle St
R M.L. King Jr Wy S
R S Boeing Acc Rd
L E Marginal Wy S
2 Base

SE 177 St/ 140 Av SE
♦ SE 177 St
R 140 Av SE
C 140 Wy SE
L SR-169
L Enter S/B I-405
C **Via I-405**

SE 264 St/ 242 Av SE
C SE 264 St
R 242 Av SE
R SE Kent-Kangley Rd
R Maple Valley/Black Diamond Rd (SR-169)
C Renton-Maple Valley Rd (SR-169)
L Enter S/B I-405
C **Via I-405**

SE 320 St/ 122 Av SE
♦ SE 320 St
L 124 Av SE
R SE 312 St
C 132 Av SE
C SE 304 St
R Enter "W/B SR-18"
C SR-18
R Enter N/B SR-167
R "SR-516/Willis St/ Des Moines" exit
L SR-516
C Kent-Des Moines Rd (SR-516)
R Enter N/B I-5
C **Via N/B I-5**

SODO Busway/ S Lander St
C SODO Busway
R S Holgate St
R 6 Av S
L Enter S/B I-5
C **Via S/B I-5**

South Renton P&R Bay 1
♦ Bay 1
L Lake St
C Through P&R
R S Grady Wy
C SW Grady Wy
R Interurban Av S
L E Marginal Wy S
2 Base

South Renton P&R Bay 4 Layover
♦ N/B Layover
C Lake St through P&R
R Shattuck Av S
R S Grady Wy
C SW Grady Wy
R Interurban Av S
L E Marginal Wy
2 Base

Tukwila Link International Boulevard Station
C Bus-only rdwy
C Central rdwy (through Station)
L Exit to Southcenter Blvd
L Southcenter Blvd
R International Blvd (SR-99)
C Tukwila International Blvd
R S 112 St
R E Marginal Wy S
2 Base

Tukwila Park and Ride
C N/B Interurban Av S
L E Marginal Wy S
2 Base

Tukwila Pkwy/ Andover Pk W

♦ Tukwila Pkwy
R 61 Av S
L Southcenter Blvd
R Enter N/B I-5
C **Via N/B I-5**

Tukwila Sounder Station

♦ Tukwila Sounder Station Bay
C N-S "Bus Only" rdwy
L S Longacres Way (S 158 St)
R W Valley Hwy
C Interurban Av S
L E Marginal Way S
2 Base

Tukwila Transit Center - Bay 1 or 2

C Andover Pkwy W
L Strander Blvd
L W Valley Hwy
C Interurban Av S
L E Marginal Wy S
2 Base

Tukwila Transit Center- Bay 3 or 4

C Andover Pkwy W
L Tukwila Pkwy
R 61 Av S
L Southcenter Blvd
R Enter N/B I-5
C **Via N/B I-5**

Twin Lakes Park and Ride Bay 1 or 2

♦ N-S rdwy
R SW 344 St
R 21 Av SW
R SW Campus Dr
C S 348 St
C SR-18
R Enter N/B I-5
C **Via N/B I-5**

UW Station Bay 1

♦ NE Pacific Pl
R Montlake Blvd NE
C Montlake Blvd E
R Enter "West SR-520/I-5 Seattle/ Portland"
C SR-520
L Enter "I-5 South/ Portland"
C I-5
C **Via S/B I-5**

To and From Vashon Base

FROM: Vashon Base

Tahlequah Ferry Terminal

- ♦ SW Cemetery Rd (SW 196 St)
- R Vashon Hwy SW
- L 131 Av SW
- R SW Tahlequah Rd
- 2 Terminal ns Ferry Terminal

Vashon Hwy SW/ SW Bank Rd

- ♦ SW Cemetery Rd (SW 196 St)
- L Vashon Hwy SW
- S (SW Bank Rd)

Vashon Hwy SW/ SW Burton Dr

- ♦ SW Cemetery Rd (SW 196 St)
- R Vashon Hwy SW
- R SW Burton Dr
- R 105 Av SW
- R SW 238 St
- R 104 Av SW
- L SW Burton Dr
- L Vashon Hwy SW

TO: Vashon Base

SW 264 St/ 99 Av SW

- ♦ SW 264 St
- R 99 Av SW
- R Dock St
- L Dockton Rd SW
- L SW Ellisport Rd
- C SW 204 St
- R Vashon Hwy SW
- L SW Cemetery Rd (SW 196 St)
- 2 Base

Vashon Ferry Terminal

- ♦ Vashon Hwy SW
- R SW Cemetery Rd (SW 196 St)
- 2 Base

Vashon Hwy SW/ SW 204 St

- ♦ Vashon Hwy SW
- L SW Cemetery Rd (SW 196 St)
- 2 Base

Vashon Hwy SW/ SW Bank Rd

- ♦ Vashon Hwy SW
- R SW Cemetery Rd (SW 196 St)
- 2 Base

Vashon Hwy SW/ SW Burton Rd

- ♦ Vashon Hwy SW
- L SW Cemetery Rd (SW 196 St)
- 2 Base

Vashon Hwy SW/ SW Ellisport Rd

- ♦ Vashon Hwy SW
- L SW Cemetery Rd (SW 196 St)
- 2 Base

Map and Directions Legends

Use These Legends to Identify Elements on the Following Route Maps and Directions.

Map Legend

41st	Street
38th	Route Street
	Route Direction Indicator
	Other Routing
	Railroad
5	Interstate Freeway
99	State Road
	Common Point of Interest
	Comfort Station
Wallingford	Neighborhood
Lake Union	Body of Water
Columbia City Station 50 106 / **Columbia City Station (Link)** 50, 106 / or 13 / 60, 107	Connecting Routes
Slow Order *15 mph or less on W Fulton St*	Special Instructions

The information included on this map has been compiled by King County staff from a variety of sources and is subject to change without notice. King County makes no representations or warranties, express or implied, as to accuracy, completeness, timeliness, or rights to the use of such information. This document is not intended for use as a survey product. King County shall not be liable for any general, special, indirect, incidental, or consequential damages including, but not limited to, lost revenues or lost profits resulting from the use or misuse of the information contained on this map. Any sale of this map or information on this map is prohibited except by written permission of King County.

Directions Legend

♦	Start
L	Left
R	Right
C	Continue
2	To
S	Stop
fs	Farside
ns	Nearside
N/B	Northbound
S/B	Southbound
When scheduled to 5 Av S/ S Jackson St	Variant or Other Instructions

3 Av/Cedar St

From: 10 Av W/W Fulton St

♦ 10 Av W
C Olympic Way W
C W Olympic Pl
R 2 Av W
L W Roy St
R Queen Anne Av N
L Denny Way
R 3 Av
S most trips continue as Route 14 to Mount Baker

When Scheduled to S Jackson St/5 Av S
C 3 Av
C 3 Av S
L 2 Av Ext S
L S Jackson St
S

10 Av W/W Fulton St

From: S Jackson St/12 Av S

♦ S Jackson St
R 4 Av S
L Prefontaine Pl S
C 3 Av
L Broad St
R 1 Av
C 1 Av N
L Mercer St
C W Mercer St
R 2 Av W
L W Olympic Pl
C Olympic Way W
C 10 Av W
R W Armour St
L 9 Av W
L W Fulton St

Slow Order
15 mph or less on W Fulton St

L 10 Av W
S

When Scheduled from S Jackson St/5 Av S
♦ S Jackson St
R 4 Av S
L Prefontaine Pl S
C 3 Av
C regular route

Comfort Station Routing
Operate regular route
2 10 Av W/W Armour St
C 10 Av W
C W Fulton St
C 8 Av W
C W Raye St
R 7 Av W
2 Route 2 layover (pull poles)
C 7 Av W
L W McGraw St
L 6 Av W
L W Raye St
C 8 Av W
C W Fulton St
C 10 Av W
S

Allow off board fare collection in designated area on 3 Av in the CBD.

Awareness Areas
S Jackson St between 2 Av Ext S & 5 Av S
3 Av between Virginia St & Spring St

Route 1 is grouped with Route 14

To		*Base*	
Downtown Seattle	0056	Atlantic Base	04D1
Kinnear	03D1		

Northbound, when scheduled from Route 14 to Route 1, change signs at 12 Av S/S Jackson St.
Southbound, when scheduled from Route 1 to to Route 14, change signs at 3 Av/Cedar St.

Route 1

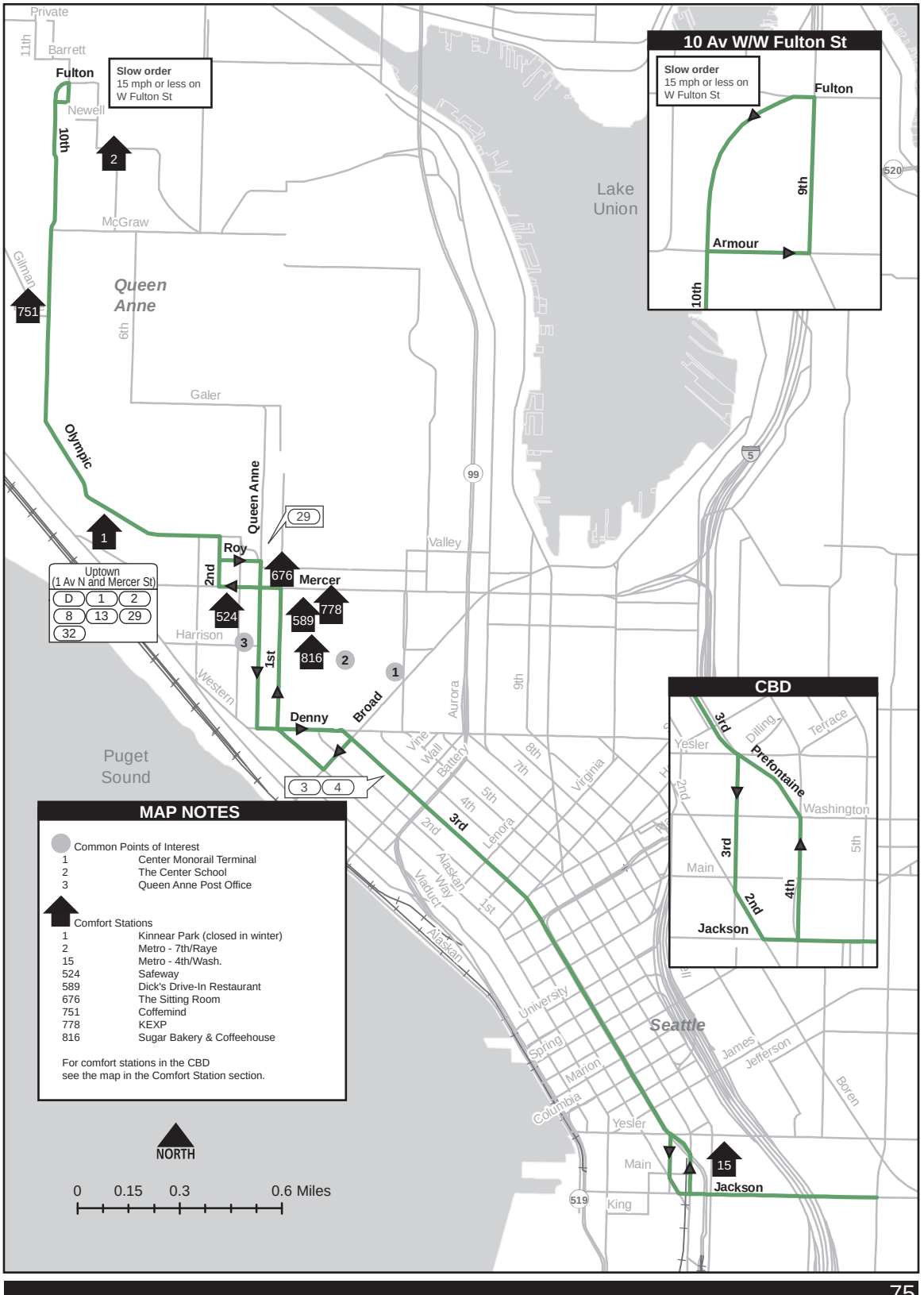

Slow order
15 mph or less on
W Fulton St
10 Av W/W Fulton St
Slow order
15 mph or less on
W Fulton St
Fulton
Armour
10th
9th
Private
Barrett
Fulton
Newell
10th
McGraw
Gilman
Queen Anne
6th
Galer
Olympic
Queen Anne
Roy
2nd
Mercer
Valley
Harrison
1st
Western
Denny
Broad
Aurora
9th
Vine
Wall
Battery
8th
7th
5th
4th
3rd
2nd
Lenora
Virginia
Alaskan Way
Viaduct
1st
Alaskan
University
Spring
Marion
Columbia
Yesler
Main
King
Jackson
James
Jefferson
Boren
Seattle
Lake Union
Puget Sound
Uptown
(1 Av N and Mercer St)
D 1 2
8 13 29
32
CBD
3rd
Dilling
Terrace
Yesler
Prefontaine
Washington
Main
2nd
4th
5th
Jackson
MAP NOTES
Common Points of Interest
1 Center Monorail Terminal
2 The Center School
3 Queen Anne Post Office
Comfort Stations
1 Kinnear Park (closed in winter)
2 Metro - 7th/Raye
15 Metro - 4th/Wash.
524 Safeway
589 Dick's Drive-In Restaurant
676 The Sitting Room
751 Coffemind
778 KEXP
816 Sugar Bakery & Coffeehouse
For comfort stations in the CBD
see the map in the Comfort Station section.
NORTH
0 0.15 0.3 0.6 Miles

7 Av W/W Raye St

From: Lake Washington Blvd/Madrona Dr

♦ Lake Washington Blvd
R Madrona Dr
L E Denny Way

Slow Order
10 mph or less between 34 Av/E Howell St & 35 Av/E Denny Way

L 34 Av
R E Union St
R 13 Av
L E Madison St
R E Union St

C Seneca St

Safety Stop
Seneca St at 6 Av: test brakes and check air pressure for a minimum of 90 lbs.

Slow Order
Seneca St between 4 Av & 3 Av: 10 mph on dry pavement and 5 mph on wet pavement

R 3 Av
L Denny Wy
R 1 Av N
L Roy St
R Queen Anne Av N
L W Galer St
R 6 Av W
L W Raye St
L 7 Av W
S

When Scheduled from S Jackson St/5 Av S

♦ S Jackson St
R 4 Av S
L Prefontaine Pl S
C 3 Av
C regular route

When Scheduled from Jefferson St/9 Av
Operate regular route

♦ Jefferson St
R 9 Av
L James St
R 3 Av
C regular route

Allow off board fare collection in designated area on 3 Av in the CBD.

Lake Washington Blvd/Madrona Dr

From: 7 Av W/W Raye St

♦ 7 Av W
L W McGraw St
R 6 Av W
L W Galer St
R Queen Anne Av N

Slow Order
On Queen Anne Av N S/B between W Highland Dr & W Roy St: 10 mph or less dry surface; 5 mph or less wet surface.

Safety Stop
On Queen Anne Av N Nearside W Highland Dr: test brakes and check air.

L Denny Wy
R 3 Av
L Spring St
L Hubbell Pl
R Seneca St
C E Union St
R 11 Av
L E Madison St
R E Union St
L 34 Av

Slow Order
10 mph or less between 34 Av/E Howell St & 35 Av/E Denny Wy

R E Denny Wy
R Madrona Dr
C counterclockwise loop at Lk Washington Blvd
S

When Scheduled to S Jackson St/5 Av S
Operate regular route

2 3 Av
C 3 Av S
L 2 Av Ext S
L S Jackson St
S

Layover Instructions for Madrona Drive/ Lake Washington Blvd
When approaching the nearside zone at Madrona Drive/ Newport Way, scan for coaches in the layover area. If there are two coaches in the layover, hold at the Madrona Drive/ Newport Way stop until a coach departs the layover. Do not pull forward to the stop sign to hold for room in the layover.

Awareness Areas
3 Av between Virginia St & Spring St

Route 2 is grouped with Route 13

To		To		Base	
7 Av W/W Raye St	0061	Madrona Dr/Lake Washington Blvd		Atlantic Base	04D1
at 8 Av/Seneca St	0351	at Queen Anne/Mercer St	0059	Atlantic (via Broadway)	05A2
Downtown	0061	at 34/Pike St	0124	Central Base	04D3
at 3/Cedar	000F	Downtown Only	0088		

Northbound, when scheduled from Route 2 to Route 13, change signs at 8 Av/Seneca St.
Southbound, when scheduled from Route 2 to routes 3 or 4, change signs at 3 Av/Cedar St

Route 2

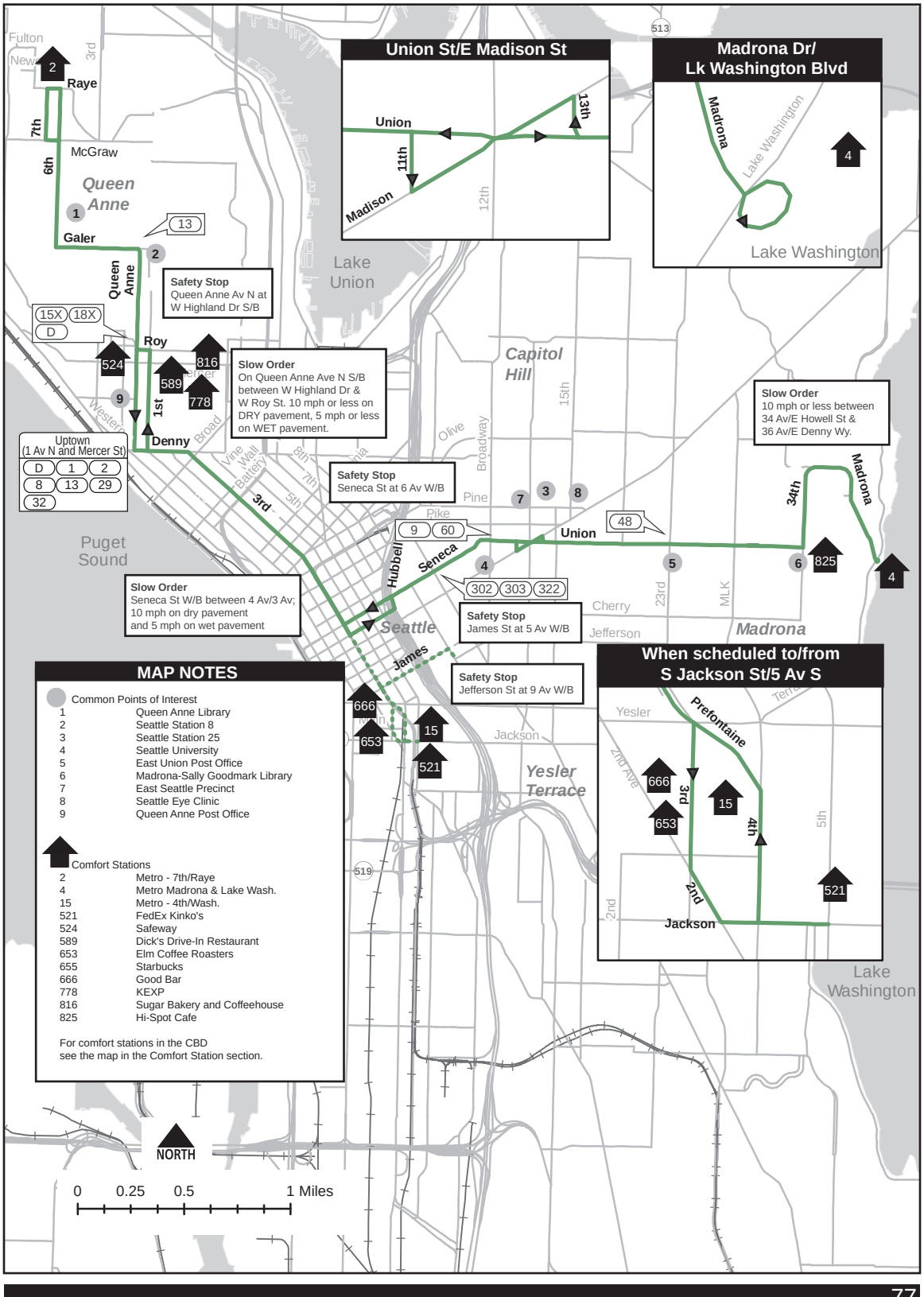

MAP NOTES

Common Points of Interest

1	Queen Anne Library
2	Seattle Station 8
3	Seattle Station 25
4	Seattle University
5	East Union Post Office
6	Madrona-Sally Goodmark Library
7	East Seattle Precinct
8	Seattle Eye Clinic
9	Queen Anne Post Office

Comfort Stations

2	Metro - 7th/Raye
4	Metro Madrona & Lake Wash.
15	Metro - 4th/Wash.
521	FedEx Kinko's
524	Safeway
589	Dick's Drive-In Restaurant
653	Elm Coffee Roasters
655	Starbucks
666	Good Bar
778	KEXP
816	Sugar Bakery and Coffeehouse
825	Hi-Spot Cafe

For comfort stations in the CBD
see the map in the Comfort Station section.

Seattle Pacific University
From: 34 Av/E Union St

♦ 34 Av
R E Cherry St
L 23 Av
R E Jefferson St
C Jefferson St

Safety Stop
Jefferson St/9 Av (W/B) test brakes and check air pressure (90 lbs)

R 9 Av
L James St

Slow Order
10 mph or less on dry surface; 5 mph or less on wet surface down James St from 9 Av to 3 Av

Safety Stop
James St and 5 Av (W/B) test brakes and check air pressure (90 lbs)

R 3 Av
R Cedar St
C 5 Av N
R Valley St
L Taylor Av N

Slow Order
10 mph or less on Taylor Av N (N/B) between 1700 block (Taylor Towers Apts) and Howe St

C 5 Av N
L Boston St
R Queen Anne Av N
L W McGraw St
R 3 Av W

Slow Order
20 mph or less on 3 Av W between W Fulton St and W Smith St

R W Nickerson St
S

When Scheduled from 21 Av/E James St
♦ 21 Av
R E Cherry St
R 23 Av
C regular route

When Scheduled from S Jackson St/5 Av S
♦ S Jackson St
R 4 Av S
L Prefontaine St
R 3 Av
C 3 Av
S

34 Av/E Union St
From: 3 Av W/W Cremona St

♦ 3 Av W

Slow Order
20 mph or less on 3 Av W between W Smith St and W Fulton St

L W McGraw St
R Queen Anne Av N
L Boston St
R 5 Av N
C Taylor Av N
R Valley St
L 5 Av N
C Cedar St
L 3 Av
L James St

Slow Order
10 mph or less on James St between 4 Av & 6 Av.

R 9 Av
L Jefferson St
C E Jefferson St
L 21 Av
R E Cherry St
L 34 Av
L E Spring St
R 33 Av
R E Union St
R 34 Av
S

Comfort Station Access When Directed on Run Card
Operate regular route
2 E Union St
L 34 Av
R E Denny Wy
R Madrona Dr

Slow order
10 mph or less between 34 Av/E Howell St & 35 Av/E Denny Wy

Note layover instructions
C counterclockwise loop at Lk Washington Blvd
2 Route 2 layover
C Lk Washington Blvd
R Madrona Dr
L E Denny Wy
L 34 Av
S (fs) E Union St

When Scheduled to 21 Av/E James St
Operate regular route
2 21 Av
S E James St

Awareness Areas
9 Av/Jefferson St
3 Av between Virginia St & Spring St

Allow off board fare collection in designated area on 3 Av in the CBD.

Route 3 is grouped with Route 4

To		To		Base	
Downtown Seattle	0071	Downtown Seattle	006B	Atlantic Base	04D1
3 Av W/W Cremona St		34 Av/E Union St		Atlantic (via Broadway)	05A2
at 9 Av/Jefferson St	0364	at 5 Av N/Republican St	0069	Atlantic (via S Jackson)	059E

Northbound, when scheduled from Route 3 to Route 13, change signs at 9 Av/Jefferson St.
Southbound, when scheduled from Route 3 to Route 4, change signs at 5 Av N/Republican St

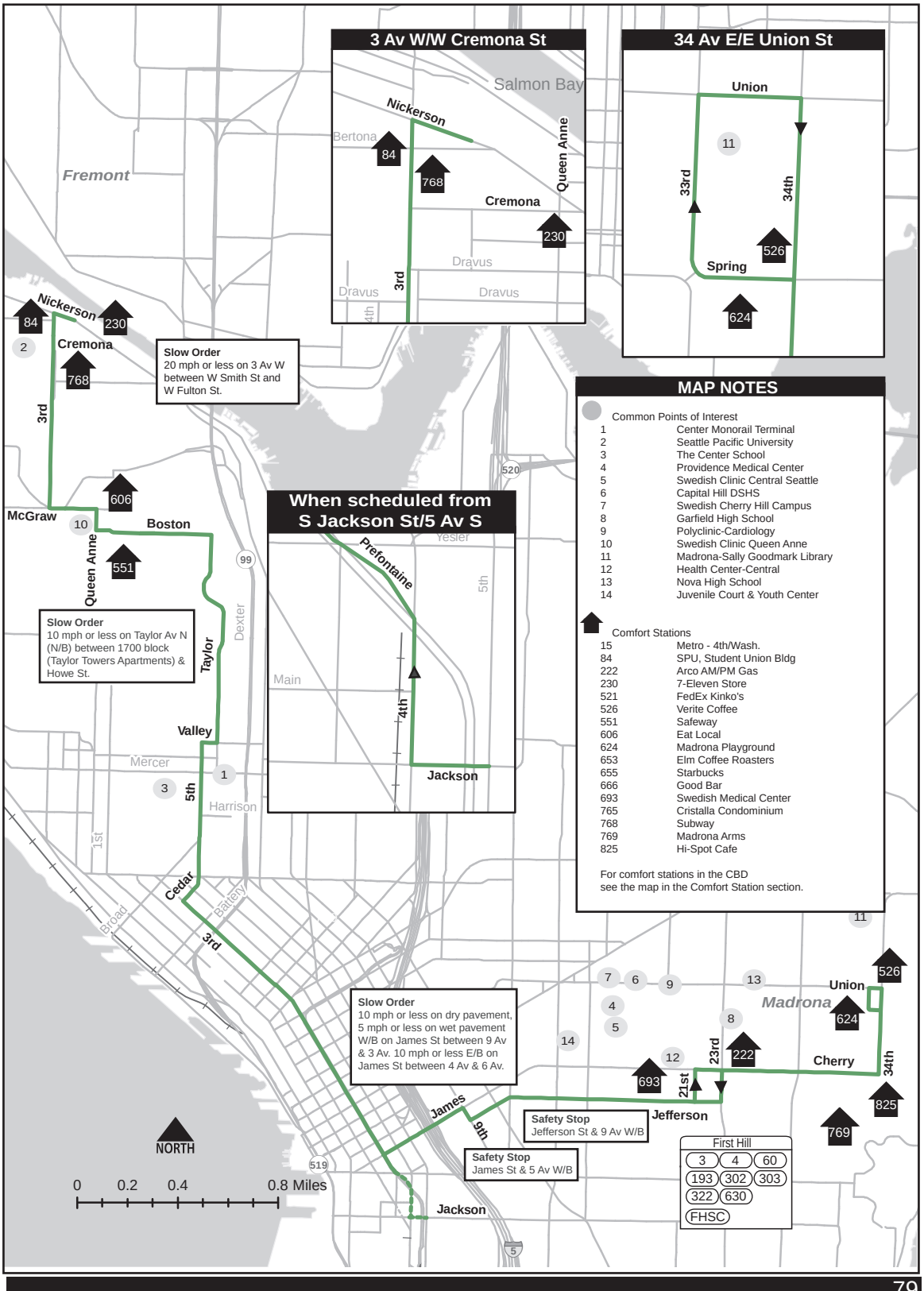
3 Av W/W Cremona St
Salmon Bay
Nickerson
Bertona
84
768
Queen Anne
Cremona
230
Dravus
3rd
Dravus
Dravus
4th
34 Av E/E Union St
Union
11
33rd
34th
526
Spring
624
Fremont
Nickerson
84
230
2
Cremona
768
3rd
Slow Order
20 mph or less on 3 Av W between W Smith St and W Fulton St.
606
McGraw
10
Boston
Queen Anne
551
99
Dexter
Taylor
Slow Order
10 mph or less on Taylor Av N (N/B) between 1700 block (Taylor Towers Apartments) & Howe St.
Valley
Mercer
3
1
5th
Harrison
1st
Broad
Cedar
Battery
3rd
When scheduled from S Jackson St/5 Av S
Yesler
Prefontaine
5th
Main
4th
Jackson
520
MAP NOTES
Common Points of Interest
1 Center Monorail Terminal
2 Seattle Pacific University
3 The Center School
4 Providence Medical Center
5 Swedish Clinic Central Seattle
6 Capital Hill DSHS
7 Swedish Cherry Hill Campus
8 Garfield High School
9 Polyclinic-Cardiology
10 Swedish Clinic Queen Anne
11 Madrona-Sally Goodmark Library
12 Health Center-Central
13 Nova High School
14 Juvenile Court & Youth Center
Comfort Stations
15 Metro - 4th/Wash.
84 SPU, Student Union Bldg
222 Arco AM/PM Gas
230 7-Eleven Store
521 FedEx Kinko's
526 Verite Coffee
551 Safeway
606 Eat Local
624 Madrona Playground
653 Elm Coffee Roasters
655 Starbucks
666 Good Bar
693 Swedish Medical Center
765 Cristalla Condominium
768 Subway
769 Madrona Arms
825 Hi-Spot Cafe
For comfort stations in the CBD see the map in the Comfort Station section.
11
526
Union
Madrona
624
7
6
9
13
4
5
8
14
12
23rd
222
693
21st
Cherry
34th
825
769
Slow Order
10 mph or less on dry pavement, 5 mph or less on wet pavement W/B on James St between 9 Av & 3 Av. 10 mph or less E/B on James St between 4 Av & 6 Av.
James
9th
Safety Stop
Jefferson St & 9 Av W/B
Jefferson
Safety Stop
James St & 5 Av W/B
First Hill
3 4 60
193 302 303
322 630
FHSC
519
Jackson
5
NORTH
0 0.2 0.4 0.8 Miles

Seattle Pacific University
From: S Walker St/25 Av S

♦ S Walker St
R Rainier Av S
R 23 Av S
R S Plum St
L M.L.King Jr Wy S
L S Judkins St
R 26 Av S
L S Dearborn St
R 23 Av S
C 23 Av
L E Jefferson St
C Jefferson St

Safety Stop
Jefferson St/9 Av (W/B) test brakes and check air pressure (90 lbs)

R 9 Av
L James St

Slow Order
10 mph or less on dry surface; 5 mph or less on wet surface down James St from 9 Av to 3 Av

Safety Stop
5 Av and James St (W/B) test brakes and check air pressure (90 lbs)

R 3 Av
R Cedar St
C 5 Av N
R Valley St
L Taylor Av N

Slow Order
10 mph or less on Taylor Av N (N/B) between 1700 block (Taylor Towers Apts) & Howe St

C 5 Av N
L Boston St
R Queen Anne Av N
L W McGraw St
R 3 Av W

Slow Order
20 mph or less on 3 Av W between W Fulton St and W Smith St

R W Nickerson St
S

When Scheduled from 21 Av/E James St
♦ 21 Av
R E Cherry St
R 23 Av
R E Jefferson St
C regular route

Sight-Impaired Customers Frequent the Intersection at Rainier Av S & 23 Av S

When Scheduled from S Jackson St/5 Av S
♦ S Jackson St
R 4 Av S
L Prefontaine Pl S
C 3 Av
C regular route

S Walker St/25 Av S
From: 3 Av W/W Cremona St

♦ 3 Av W

Slow Order
20 mph or less on 3 Av W between W Smith St and W Fulton St

L W McGraw St
R Queen Anne Av N
L Boston St
R 5 Av N
C Taylor Av N
R Valley St
L 5 Av N
C Cedar St
L 3 Av
L James St

Slow Order
10 mph or less on James St between 4 Av & 6 Av

R 9 Av
L Jefferson St
C E Jefferson St
R 23 Av
C 23 Av S
L S Dearborn St
R 24 Av S

Slow Order
15 mph or less on 24 Av S between S Dearbon St and S Norman St

L S Judkins St
R M. L. King Jr Wy S
R S Walker St
S

When Scheduled to S Jackson St/5 Av S
Operate regular route
2 3 Av
C 3 Av S
L 2 Av Ext S
L S Jackson St
S

When Scheduled to 21 Av/E James St
Operate regular route
2 E Jefferson St
L 21 Av
S E James St

Awareness Areas
9 Av/Jefferson St
3 Av between Virginia St & Spring St

Allow off board fare collection in designated area on 3 Av in the CBD.

Route 4 is grouped with Route 3

To		To		Base	
Dowtown Seattle	007D	Downtown Seattle	0082	Atlantic Base	04D1
S Walker St/25 Av S		3 Av W/W Cremona St		Atlantic (via Broadway)	05A2
at 5 Av N/	0080	at 9 Av/Jefferson St	0342	Atlantic (via S Jackson)	059E
N Republican St					

Northbound, when scheduled from Route 4 to Route 13, change signs at 9 Av/Jefferson St.
Southbound, when scheduled from Route 4 to Route 3, change signs at 5 Av N/Republican St

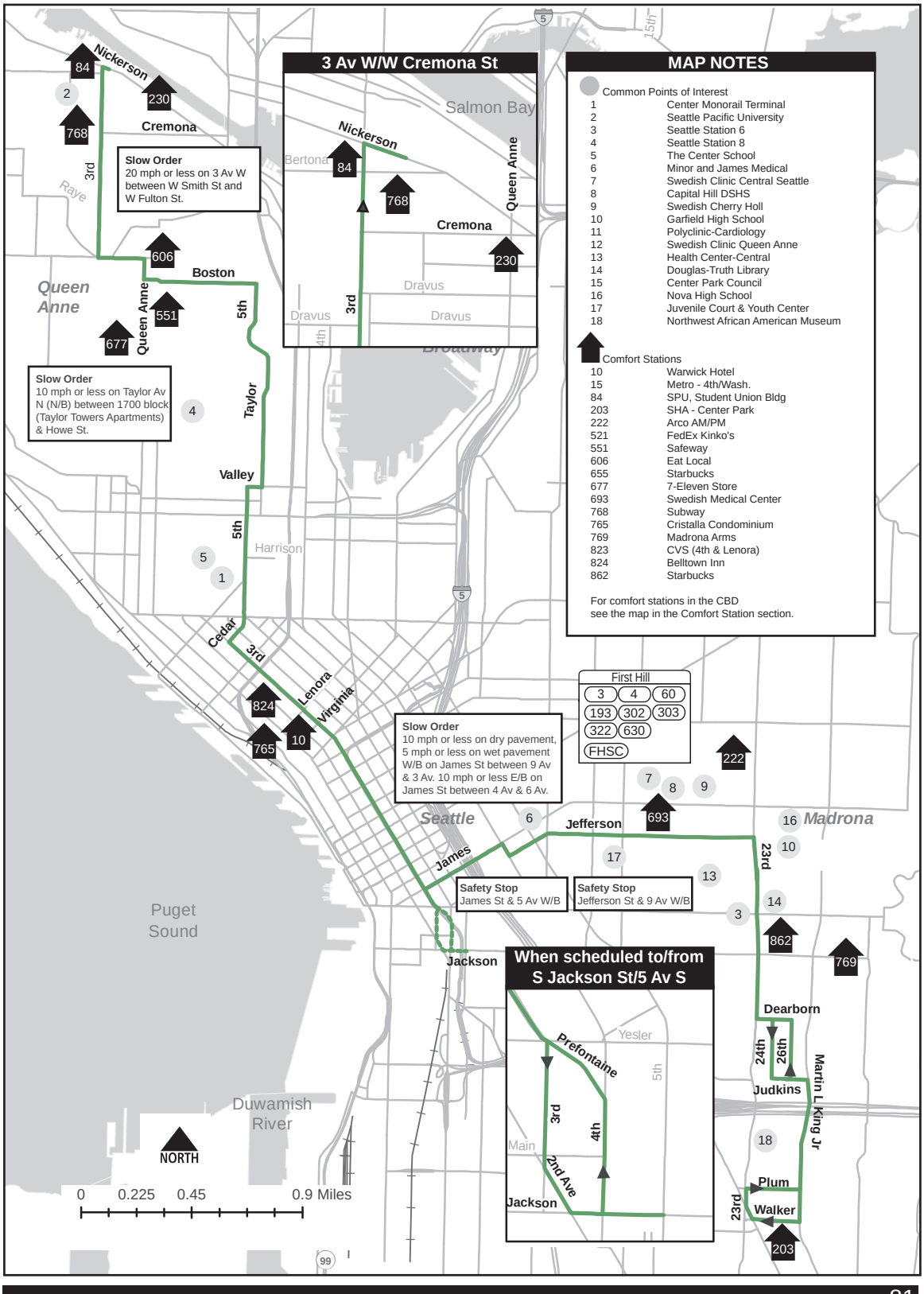
3 Av W/W Cremona St
Nickerson
84
Bertona
Salmon Bay
Queen Anne
768
Cremona
230
Dravus
3rd
4th
Broadway
MAP NOTES
Common Points of Interest
1 Center Monorail Terminal
2 Seattle Pacific University
3 Seattle Station 6
4 Seattle Station 8
5 The Center School
6 Minor and James Medical
7 Swedish Clinic Central Seattle
8 Capital Hill DSHS
9 Swedish Cherry Holl
10 Garfield High School
11 Polyclinic-Cardiology
12 Swedish Clinic Queen Anne
13 Health Center-Central
14 Douglas-Truth Library
15 Center Park Council
16 Nova High School
17 Juvenile Court & Youth Center
18 Northwest African American Museum
Comfort Stations
10 Warwick Hotel
15 Metro - 4th/Wash.
84 SPU, Student Union Bldg
203 SHA - Center Park
222 Arco AM/PM
521 FedEx Kinko's
551 Safeway
606 Eat Local
655 Starbucks
677 7-Eleven Store
693 Swedish Medical Center
768 Subway
765 Cristalla Condominium
769 Madrona Arms
823 CVS (4th & Lenora)
824 Belltown Inn
862 Starbucks
For comfort stations in the CBD see the map in the Comfort Station section.
Slow Order
20 mph or less on 3 Av W between W Smith St and W Fulton St.
Slow Order
10 mph or less on Taylor Av N (N/B) between 1700 block (Taylor Towers Apartments) & Howe St.
Slow Order
10 mph or less on dry pavement, 5 mph or less on wet pavement W/B on James St between 9 Av & 3 Av. 10 mph or less E/B on James St between 4 Av & 6 Av.
Safety Stop
James St & 5 Av W/B
Safety Stop
Jefferson St & 9 Av W/B
First Hill
3 4 60
193 302 303
322 630
FHSC
When scheduled to/from S Jackson St/5 Av S
Nickerson
Queen Anne
Cremona
Boston
Queen Anne
Taylor
Valley
5th
Harrison
Cedar
3rd
Lenora
Virginia
James
Jefferson
Seattle
Madrona
23rd
Dearborn
24th
26th
Judkins
Martin L King Jr
Jackson
Yesler
Prefontaine
Main
2nd Ave
Plum
Walker
23rd
Puget Sound
Duwamish River
NORTH
0 0.225 0.45 0.9 Miles
99

Downtown Seattle

From: Shoreline Community College

♦ Shoreline Community College
C upper rdwy (past bldgs 1000, 1200, 1300)
L at stop sign
L NW Innis Arden Wy
C N Innis Arden Wy
R Greenwood Av N
L N 160 St
R Dayton Av N
R Westminster Wy N
C Greenwood Av N
C Phinney Av N
L N 43 St
R Fremont Av N
L Fremont Way N
R Aurora Av N
L "Downtown/Denny Way" exit
C 7 Av N
S Denny Wy (most trips continue as Route 21)

When Scheduled to 3 Av S/S Main St

Operate regular route

2 Aurora Av N/Denny Wy
C 7 Av N
C Wall St
L 3 Av
R Columbia St (use left general purpose lane)
L 2 Av
C 2 Av Ext S
S 2 Av Ext S/ S Jackson St (ns)

When Scheduled to SODO Busway/ S Royal Brougham Wy

Operate regular route

2 Aurora Av N/Denny Wy
C 7 Av N
C Wall St
L 3 Av
C 3 Av S
L 2 Av Ext S
C 4 Av S
L S Royal Brougham Wy
R SODO Busway
S S Royal Brougham Wy (fs)

When Shoreline College Gates Closed

♦ Temporary terminal

Operate regular route

Shoreline Community College

From: 4 Av S/Royal Brougham

♦ 4 Av S
2 Island Stop at 4th Ave S/S Jackson St
C 4 Av S
L Prefontaine Pl S
C 3 Av
R Battery St
L Borealis Av
C 7 Av N
C Aurora Av N
R Bridge Wy N exit
L N 38 St
R Fremont Wy N
R Fremont Av N
L N 43 St
R Phinney Av N
C Greenwood Av N
C Westminster Wy N
L Dayton Av N
L N 160 St
R Greenwood Av N
L NW Innis Arden Way
R island to N-S rdwy (keep left on upper rdwy)
S

When Scheduled from N Innis Arden Way/ Greenwood Av N

♦ N Innis Arden Wy
R island to N-S rdwy (keep left on upper rdwy)
2 Shoreline CC
C regular route

When Shoreline College Gates Closed

Operate regular route

2 Greenwood Av N/N Innis Arden Way
L N Innis Arden Wy
L counter clockwise loop around road island
S temporary Layover n/s Greenwood Av N

NOTE:

Sani-can at Layover with T-Key Padlock

Also the Comfort Station on campus is still available to walk to.

Allow off board fare collection in designated area on 3 Av in the CBD.

Awareness Areas

3 Av between Virginia St & Spring St

S Jackson St between 2 Av Ext S & 5 Av S

Route 5 is grouped with Route 21

To		*Base*	
Downtown Seattle	0390	Central Base	04D3
Stadium Station	028D		
Shoreline Community College	03C7		

Northbound, when scheduled from Route 21 to Route 5, change signs at 4 Av S/S Royal Brougham Way
Southbound, when scheduled from Route 5 to Route 21 change signs at 5 Av/Wall St

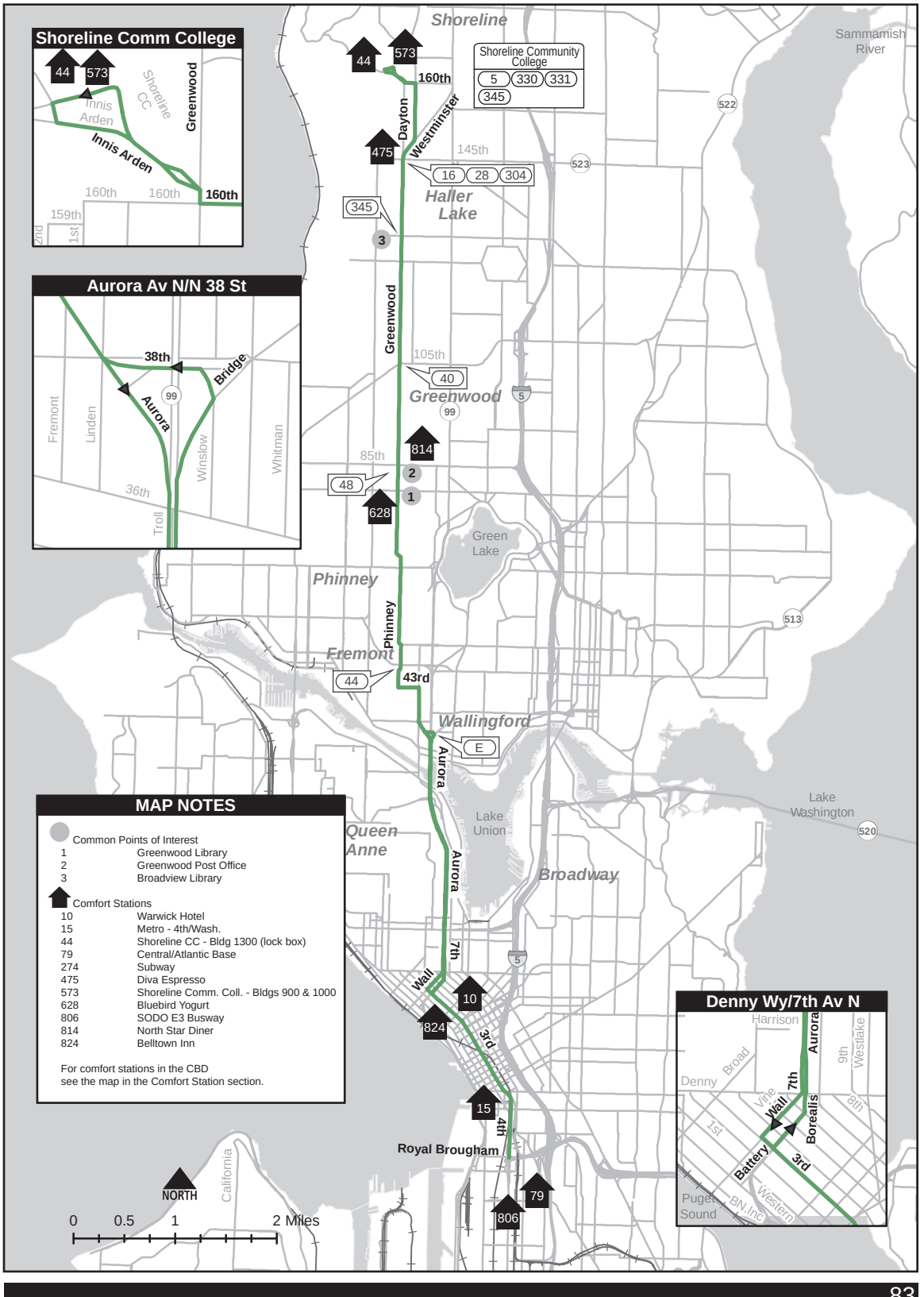
Shoreline Comm College
44
573
Shoreline CC
Innis Arden
Greenwood
Innis Arden
160th
160th
160th
159th
2nd
1st
Aurora Av N/N 38 St
38th
Bridge
99
Aurora
Fremont
Linden
Winslow
Whitman
36th
Troll
Shoreline
44
573
160th
Dayton
Westminster
Shoreline Community College
5
330
331
345
475
145th
523
16
28
304
Haller Lake
345
3
Greenwood
105th
40
Greenwood
99
5
814
85th
2
48
1
628
Green Lake
Phinney
Phinney
Fremont
44
43rd
Wallingford
E
Aurora
Lake Union
Queen Anne
Aurora
Broadway
7th
Wall
10
824
3rd
15
4th
Royal Brougham
79
806
NORTH
California
0
0.5
1
2 Miles
Sammamish River
522
513
Lake Washington
520
Denny Wy/7th Av N
Harrison
Aurora
9th
Westlake
Broad
Denny
7th
Vine
Wall
8th
1st
Borealis
Battery
3rd
Puget Sound
BNI,Inc
Western
MAP NOTES
Common Points of Interest
1 Greenwood Library
2 Greenwood Post Office
3 Broadview Library
Comfort Stations
10 Warwick Hotel
15 Metro - 4th/Wash.
44 Shoreline CC - Bldg 1300 (lock box)
79 Central/Atlantic Base
274 Subway
475 Diva Espresso
573 Shoreline Comm. Coll. - Bldgs 900 & 1000
628 Bluebird Yogurt
806 SODO E3 Busway
814 North Star Diner
824 Belltown Inn
For comfort stations in the CBD
see the map in the Comfort Station section.

Downtown Seattle

From: S Henderson St/Rainier Av S

♦ S Henderson St
R Seward Park Av S
R Rainier Av S

Slow Order
Trolleys-25 mph or less on Rainier Av S between S Andover St & S Court St

L S Jackson St
R 4 Av S
L Prefontaine Pl S
C 3 Av
R Virginia St
S Virginia St layover (ns 4Av) (overflow only ns 5 Av)
*Operator note: deboard only at any Virginia St layover zone

When Scheduled to 5 Av S/S Weller St
Operate regular route
2 S Jackson St
L 5 Av S
S S Weller St (ns)

When Scheduled to S Jackson St/12 Av S
Operate regular route
2 S Jackson St
S 12 Av S (route continues as Route 49)

When Scheduled to Virginia St/4 Av
C 3 Av
R Virginia St
S 4 Av

When Scheduled to 3 Av/Pike St
Operate regular route
2 3 Av
S Pike St

When Scheduled from Waters Av S/ S Fletcher St
♦ Waters Av S
R 62 Av S
L S Prentice St
L 64 Av S

Slow Order
10 mph or less when wet pavement on 64 Av S between S Cooper St & Waters Av S

L Waters Av S
R 57 Av S

Slow Order
Trolleys-5 mph or less on 57 Av S between Waters Av S & Rainier Av S

L Rainier Av S
C regular route

Sight-Impaired Customers Frequent the Intersection at Rainier Av S & 23 Av S

Rainier Av S/S Henderson St

From: Downtown Seattle

♦ Virginia St
R 7 Av
R Stewart St
L 3 AV
C 3 Av S
L 2 Av Ext S
L S Jackson St
R Rainier Av S

Slow Order
Trolleys-20 mph or less S/B at Rainier Av S/ S Walden St

Slow Order
Trolleys-25 mph or less on Rainier Av S between S Court St & S Andover St

Slow Order
10 mph or less S/B at Rainier Av S & S Holly St

R 57 Av S

Slow Order
Trolleys-5 mph or less on 57 Av S between Rainier Av S & Waters Av S

L Waters Av S

Slow Order
10 mph or less on wet pavement on 64 Av S between S Cooper St & Waters Av S

R 62 Av S
L S Prentice St
L 64 Av S
L Waters Av S
R 57 Av S

L Rainier Av S
R S Henderson St
S

When Scheduled from Pine St
♦ Pine St
L 3 Av
C regular route

When Scheduled to S Henderson St Turnback
L S Henderson Stt
S

When Scheduled from Virginia St/6 Av
♦ Virginia St
C regular route

Allow off board fare collection in designated area on 3 Av in the CBD.

Awareness Areas

Virginia St/4 Av

3 Av between Virginia St & Spring St

S Jackson St between 2 Av Ext S & 5 Av S

Rainier Av S/ Mount Baker TC

Route 7 is grouped with Route 49

To		*Base*	
Downtown Seattle	00AD	Central Base (via S Jackson St)	000D
at 12 Jackson St (To Route 49)	0337		
S Jackson St Only	0432		
Prentice Street	00AF	Atlantic (via S Jackson St)	059E
Rainier Beach	020A	Central Base (via Airport Way)	0026

When scheduled to Rainier Beach via Prentice Street, change signs to Rainier Beach at 62 Av S/S Prentice St

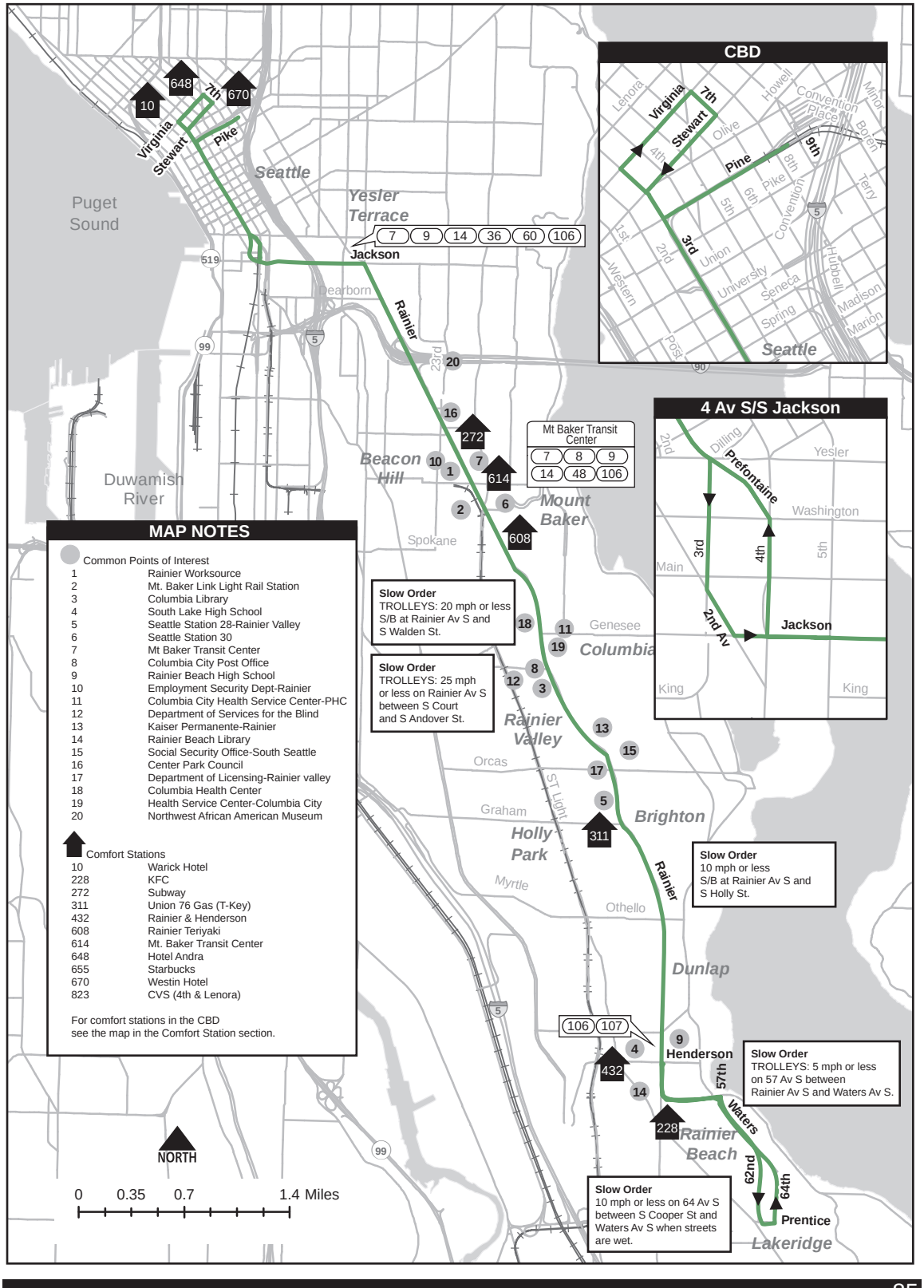
CBD
Lenora
Virginia
7th
Stewart
Olive
Howell
Convention Place
Minor
Boren
4th
Pine
9th
8th
Pike
6th
5th
Convention
Terry
1st
2nd
3rd
Union
Western
University
Seneca
Hubbell
Madison
Spring
Marion
Post
Seattle
4 Av S/S Jackson
2nd
Dilling
Yesler
Prefontaine
Washington
3rd
4th
5th
Main
2nd Av
Jackson
King
King
Puget Sound
Seattle
Yesler Terrace
Jackson
7 9 14 36 60 106
Dearborn
Rainier
23rd
Duwamish River
Beacon Hill
Mount Baker
Mt Baker Transit Center
7 8 9
14 48 106
Spokane
Genesee
Columbia
Rainier Valley
Orcas
ST Light
Graham
Holly Park
Brighton
Myrtle
Othello
Rainier
Dunlap
106 107
Henderson
57th
Waters
Rainier Beach
62nd
64th
Prentice
Lakeridge
Slow Order
TROLLEYS: 20 mph or less S/B at Rainier Av S and S Walden St.
Slow Order
TROLLEYS: 25 mph or less on Rainier Av S between S Court and S Andover St.
Slow Order
10 mph or less S/B at Rainier Av S and S Holly St.
Slow Order
TROLLEYS: 5 mph or less on 57 Av S between Rainier Av S and Waters Av S.
Slow Order
10 mph or less on 64 Av S between S Cooper St and Waters Av S when streets are wet.
MAP NOTES
Common Points of Interest
1 Rainier Worksource
2 Mt. Baker Link Light Rail Station
3 Columbia Library
4 South Lake High School
5 Seattle Station 28-Rainier Valley
6 Seattle Station 30
7 Mt Baker Transit Center
8 Columbia City Post Office
9 Rainier Beach High School
10 Employment Security Dept-Rainier
11 Columbia City Health Service Center-PHC
12 Department of Services for the Blind
13 Kaiser Permanente-Rainier
14 Rainier Beach Library
15 Social Security Office-South Seattle
16 Center Park Council
17 Department of Licensing-Rainier valley
18 Columbia Health Center
19 Health Service Center-Columbia City
20 Northwest African American Museum
Comfort Stations
10 Warick Hotel
228 KFC
272 Subway
311 Union 76 Gas (T-Key)
432 Rainier & Henderson
608 Rainier Teriyaki
614 Mt. Baker Transit Center
648 Hotel Andra
655 Starbucks
670 Westin Hotel
823 CVS (4th & Lenora)
For comfort stations in the CBD see the map in the Comfort Station section.
NORTH
0 0.35 0.7 1.4 Miles

Mount Baker Transit Center

From: 1 Av W/W Mercer St

♦ Queen Anne Av N
L Denny Wy
C E Denny Wy
L E Olive Wy
C E John St
L 15 Av E
R E Thomas St
C E John St
L E Madison St
R M. L. King Jr Wy E
C M. L. King Jr Wy
R E Yesler Wy
L 23 Av S
L S Jackson St
R M. L. King Jr Wy S
R enter Mount Baker TC
C TC rdwy (stay left)
2 Bay 2 (drop off)
C TC rdwy
(clockwise loop)
2 Layover Area B
(If Layover Area A is full)
C proceed E/B on north
transit center rdwy
C U-turn; proceed W/B
south transit center Rdwy
2 Overflow Layover Area C
S

When Scheduled from Westbound W Roy St

♦ W Roy St
R 1 Av W
L W Mercer St
C regular route

Mercer St/Queen Anne Av N

From: Mount Baker Transit Center

♦ Layover Area B
C thru clockwise bus loop
2 Bay 2 (pick up)
C TC rdwy
C bus loop exit
R Rainier Av S
R S McClellan St
L M.L. King Jr Wy S
L S Jackson St
R 23 Av S
R E Yesler St
L M.L. King Jr Wy
C M.L. King Jr Wy E
L E Madison St
R E John St
C E Thomas St
L 15 Av E
R E John St
C E Olive Wy
R E Denny Wy
C Denny Wy
R 1 Av N
L Mercer St
S

Awareness Areas
Rainier Av S/
Mount Baker TC

To		*Base*	
Mount Baker TC	02DA	Ryerson Base	04D8
Seattle Center	0055		

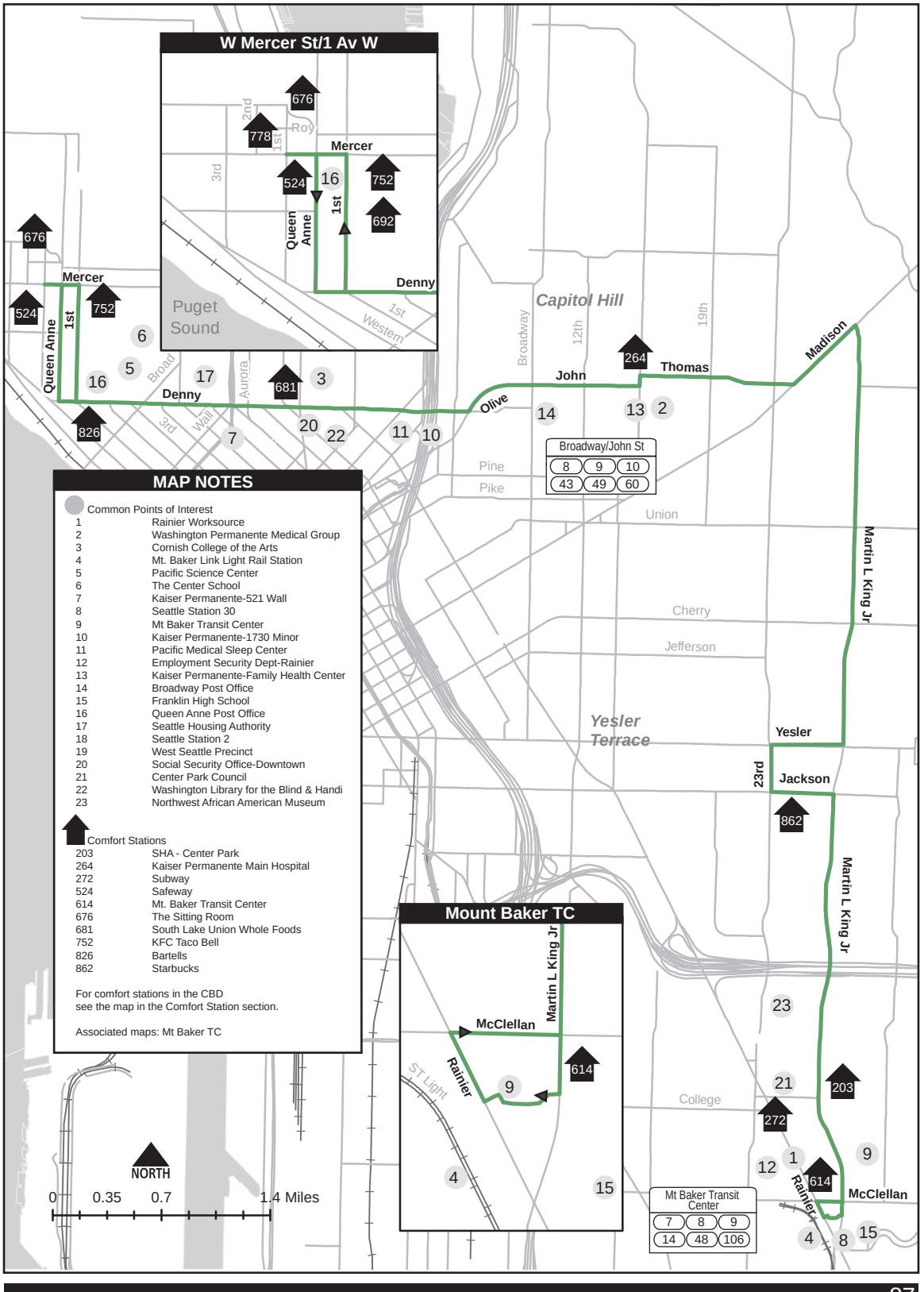

MAP NOTES

Common Points of Interest

1	Rainier Worksource
2	Washington Permanente Medical Group
3	Cornish College of the Arts
4	Mt. Baker Link Light Rail Station
5	Pacific Science Center
6	The Center School
7	Kaiser Permanente-521 Wall
8	Seattle Station 30
9	Mt Baker Transit Center
10	Kaiser Permanente-1730 Minor
11	Pacific Medical Sleep Center
12	Employment Security Dept-Rainier
13	Kaiser Permanente-Family Health Center
14	Broadway Post Office
15	Franklin High School
16	Queen Anne Post Office
17	Seattle Housing Authority
18	Seattle Station 2
19	West Seattle Precinct
20	Social Security Office-Downtown
21	Center Park Council
22	Washington Library for the Blind & Handi
23	Northwest African American Museum

Comfort Stations

203	SHA - Center Park
264	Kaiser Permanente Main Hospital
272	Subway
524	Safeway
614	Mt. Baker Transit Center
676	The Sitting Room
681	South Lake Union Whole Foods
752	KFC Taco Bell
826	Bartells
862	Starbucks

For comfort stations in the CBD
see the map in the Comfort Station section.

Associated maps: Mt Baker TC

E Aloha St/10 Av E

From: S Henderson St/M.L.King Jr Way S

♦ M.L. King Jr Wy S
R S Trenton St
R Renton Av S
L S Henderson St
L Rainier Av S
L S Jackson St
R 12 Av S
L Boren Av S
C Boren Av
R Broadway
C Broadway E
L E Roy St
R Broadway E
R E Aloha St
S

Express Stops Northbound:
Make no stops between Rainier Av S/ S Graham St & 12 Av S/S Jackson St except at:

- Rainier Av S/S Orcas St
- Rainier Av S/ S Edmunds St
- Rainier Av S/ S Genesee St
- Rainier Av S/ S Andover St
- Rainier Av S/ S Forest St
- Rainier Av S/ S Walker St
- I-90/Rainier Av S freeway station
- Rainier Av S/ S Dearborn St

S Henderson St/M.L.King Jr Way S

From: E Aloha St/10 Av E

♦ E Aloha St
R 10 Av E
C E Roy St
L Broadway E
C Broadway
L Boren Av
C Boren Av S
R 12 Av S
L S Jackson St
R Rainier Av S
R S Henderson St
S pullout at Rainier Beach Station

Express Stops Southbound
Make no stops between 12 Av S/S Jackson St & Rainier Av S/ S Graham St except at:

- Rainier Av S/S Lane St (S Dearborn St)
- I-90/Rainier Av S freeway station
- Rainier Av S/23 Av S
- Rainier Av S/S Stevens St (fs S Forest St)
- Rainier Av S/ S Andover St
- Rainier Av S/ S Genesee St
- Rainier Av S/ S Edmunds St
- Rainier Av S/S Orcas St

Sight-Impaired Customers Frequent the Intersection at Rainier Av S & 23 Av S

Awareness Areas
Rainier Av S/ Mount Baker TC

To		*Base*	
Broadway	032F	Ryerson Base	04D8
Rainier Beach	0526		

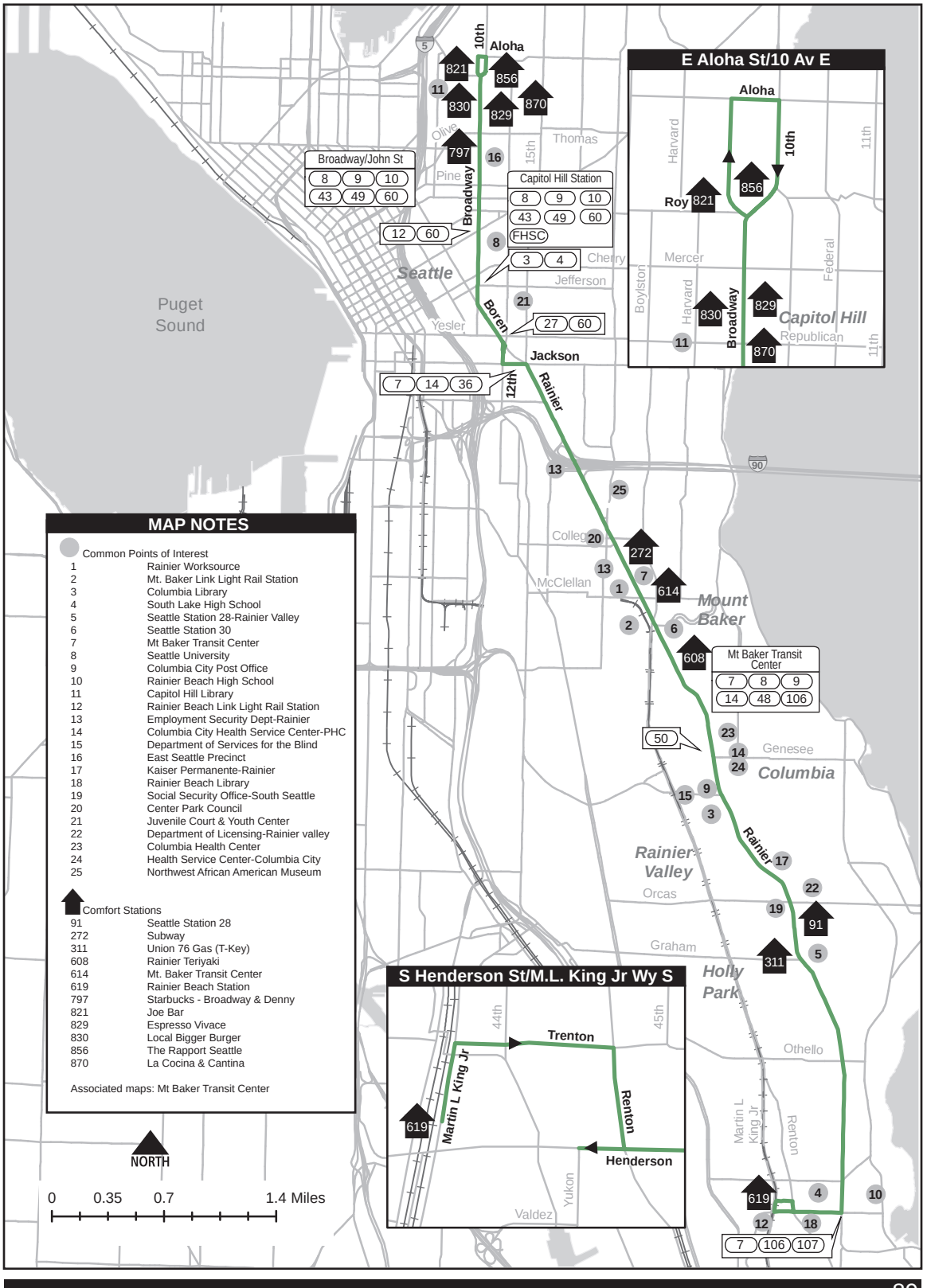

MAP NOTES

Common Points of Interest

1	Rainier Worksource
2	Mt. Baker Link Light Rail Station
3	Columbia Library
4	South Lake High School
5	Seattle Station 28-Rainier Valley
6	Seattle Station 30
7	Mt Baker Transit Center
8	Seattle University
9	Columbia City Post Office
10	Rainier Beach High School
11	Capitol Hill Library
12	Rainier Beach Link Light Rail Station
13	Employment Security Dept-Rainier
14	Columbia City Health Service Center-PHC
15	Department of Services for the Blind
16	East Seattle Precinct
17	Kaiser Permanente-Rainier
18	Rainier Beach Library
19	Social Security Office-South Seattle
20	Center Park Council
21	Juvenile Court & Youth Center
22	Department of Licensing-Rainier valley
23	Columbia Health Center
24	Health Service Center-Columbia City
25	Northwest African American Museum

Comfort Stations

91	Seattle Station 28
272	Subway
311	Union 76 Gas (T-Key)
608	Rainier Teriyaki
614	Mt. Baker Transit Center
619	Rainier Beach Station
797	Starbucks - Broadway & Denny
821	Joe Bar
829	Espresso Vivace
830	Local Bigger Burger
856	The Rapport Seattle
870	La Cocina & Cantina

Associated maps: Mt Baker Transit Center

Downtown Seattle

From: 15 Av E/E Galer St

♦ 15 Av E
R E John St
C E Olive Wy
L Bellevue Av
R E Pine St
C Pine St
S 9 Av
(most trips will return as Route 10)

When Scheduled to 5 Av S/S Jackson
Operate regular route
2 5 Av/Pine St
C Pine St
L 3 Av
C 3 Av S
L 2 Av Ext S
L S Jackson St
S 5 Av S

15 Av E/E Galer St

From: Downtown Seattle

♦ 9 Av/Pine St
C Pine St
L 2 Av
L Pike St
C E Pike St
L Bellevue Av
R E Olive St
C E John St
L 15 Av E
R E Galer St

Safety Stop
Nearside Grandview Pl E, stop and check for on-coming traffic. Proceed with caution.

L Grandview Pl E

Slow Order
10 mph or less on Grandview Pl E between E Galer St & E Garfield St

L E Garfield St
L 15 Av E
S E Galer St

Awareness Areas
3 Av/Pine St
3 Av/Pike St

To		*Base*	
Downtown Seattle	00B5	Atlantic (via Downtown Seattle)	0210
Capitol Hill	00B3	Atlantic (via Broadway)	0025
		Atlantic Base	04D1

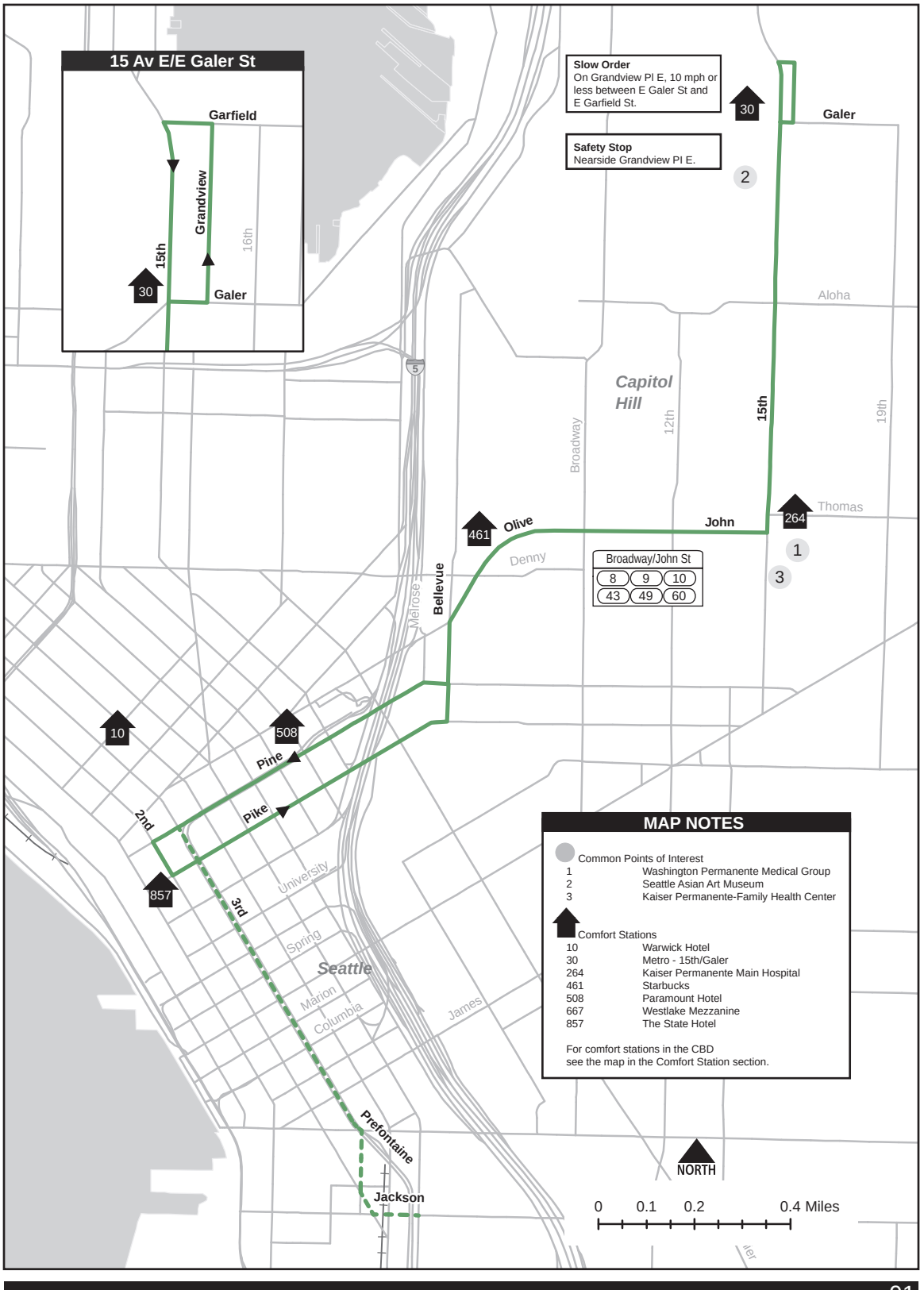
15 Av E/E Galer St
Garfield
Grandview
15th
16th
30
Galer
Slow Order
On Grandview Pl E, 10 mph or less between E Galer St and E Garfield St.
Safety Stop
Nearside Grandview Pl E.
30
Galer
2
Aloha
Capitol Hill
12th
15th
19th
Broadway
5
Thomas
264
461
Olive
John
Denny
Broadway/John St
8 9 10
43 49 60
1
3
Melrose
Bellevue
10
508
Pine
Pike
2nd
857
3rd
University
Spring
Seattle
Marion
Columbia
James
Prefontaine
Jackson
MAP NOTES
Common Points of Interest
1 Washington Permanente Medical Group
2 Seattle Asian Art Museum
3 Kaiser Permanente-Family Health Center
Comfort Stations
10 Warwick Hotel
30 Metro - 15th/Galer
264 Kaiser Permanente Main Hospital
461 Starbucks
508 Paramount Hotel
667 Westlake Mezzanine
857 The State Hotel
For comfort stations in the CBD see the map in the Comfort Station section.
NORTH
0 0.1 0.2 0.4 Miles

9 Av/Pike St

From: E McGilvra St/42 Av E

♦ E McGilvra St
L 42 Av E
R E Madison St
R E Pine St
C Pine St
S 9 Av/Pine St
(Most trips will continue as Route 11)

When Scheduled to 3 Av/S Main St
Operate regular route
2 9 Av/Pine St
C Pine St
L 3 Av
C 3 Av S
S S Main St (ns)

When Scheduled to SODO Busway/ S Royal Brougham Wy
Operate regular route
2 3 Av S/S Main St
C 3 Av S
L 2 Av Ext S
C 4 Av S
L S Royal Brougham Wy
R SODO Busway
S S Royal Brougham Wy (fs)

E McGilvra St/42 Av E

From: 9 Av/Pine St

♦ 9 Av/Pine St
C E Pine St
L 2 Av
L Pike St
L 8 Av
R Pine St
C Pine St
L E Madison St
R E Blaine St
L 43 Av E
L E McGilvra St
S

Awareness Areas
3 Av/Pine St
3 Av/Pike St

To		*Base*	
Downtown Seattle	07AF	Central Base	04D3
Stadium Station	07E1		
Madison Park	07AD		

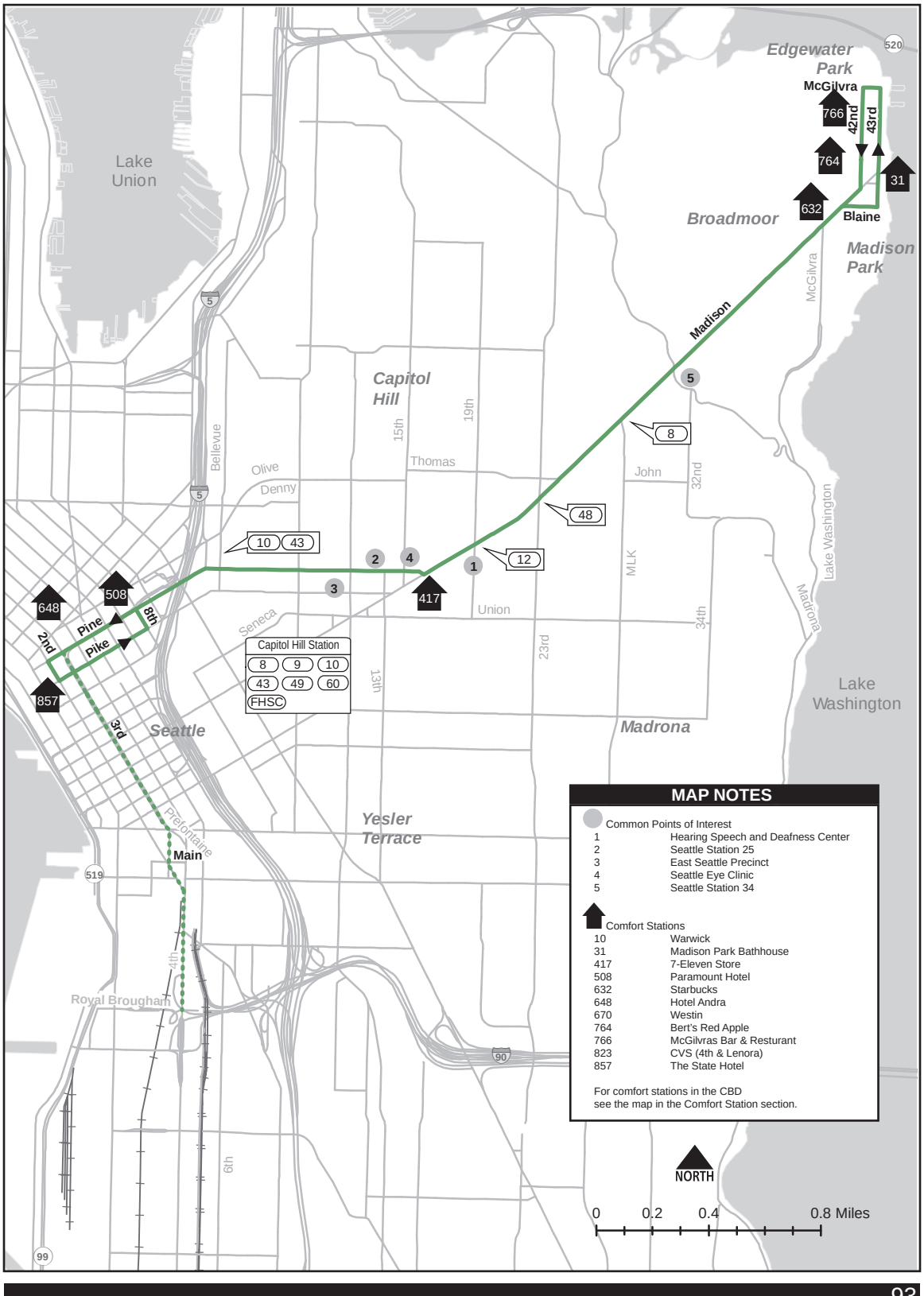

MAP NOTES

Common Points of Interest

1	Hearing Speech and Deafness Center
2	Seattle Station 25
3	East Seattle Precinct
4	Seattle Eye Clinic
5	Seattle Station 34

Comfort Stations

10	Warwick
31	Madison Park Bathhouse
417	7-Eleven Store
508	Paramount Hotel
632	Starbucks
648	Hotel Andra
670	Westin
764	Bert's Red Apple
766	McGilvras Bar & Resturant
823	CVS (4th & Lenora)
857	The State Hotel

For comfort stations in the CBD see the map in the Comfort Station section.

Downtown Seattle

From: 19 Av E/E Galer St

♦ 19 Av E
C 19 Av
R E Madison St
C Madison St

Safety Stop
6 Av & Madison, test brakes and check air pressure (90 lbs)

Slow Order
10 mph (5 mph on wet pavement) or less on Madison St between 6 Av and 1 Av

S 2 Av (most trips will return as Route 12)

19 Av E/E Galer St

From: Downtown Seattle

♦ Madison St/2 Av
C Madison St
L 1 Av
L Marion St
L 6 Av
R Madison St
C E Madison St
L 19 Av
C 19 Av E
C counterclockwise loop at E Galer St
C 19 Av E
S E Galer St (fs)

Awareness Areas
3 Av between Madison St & Marion St

Boren Av/Madison St

To		*Base*	
Interlake Park	034F	Central Base	04D3
First Hill	00BD	Central Base (via Broadway)	0024
Downtown Seattle	00BF		

When live-looped change signs at 2 Av/Madison Street.

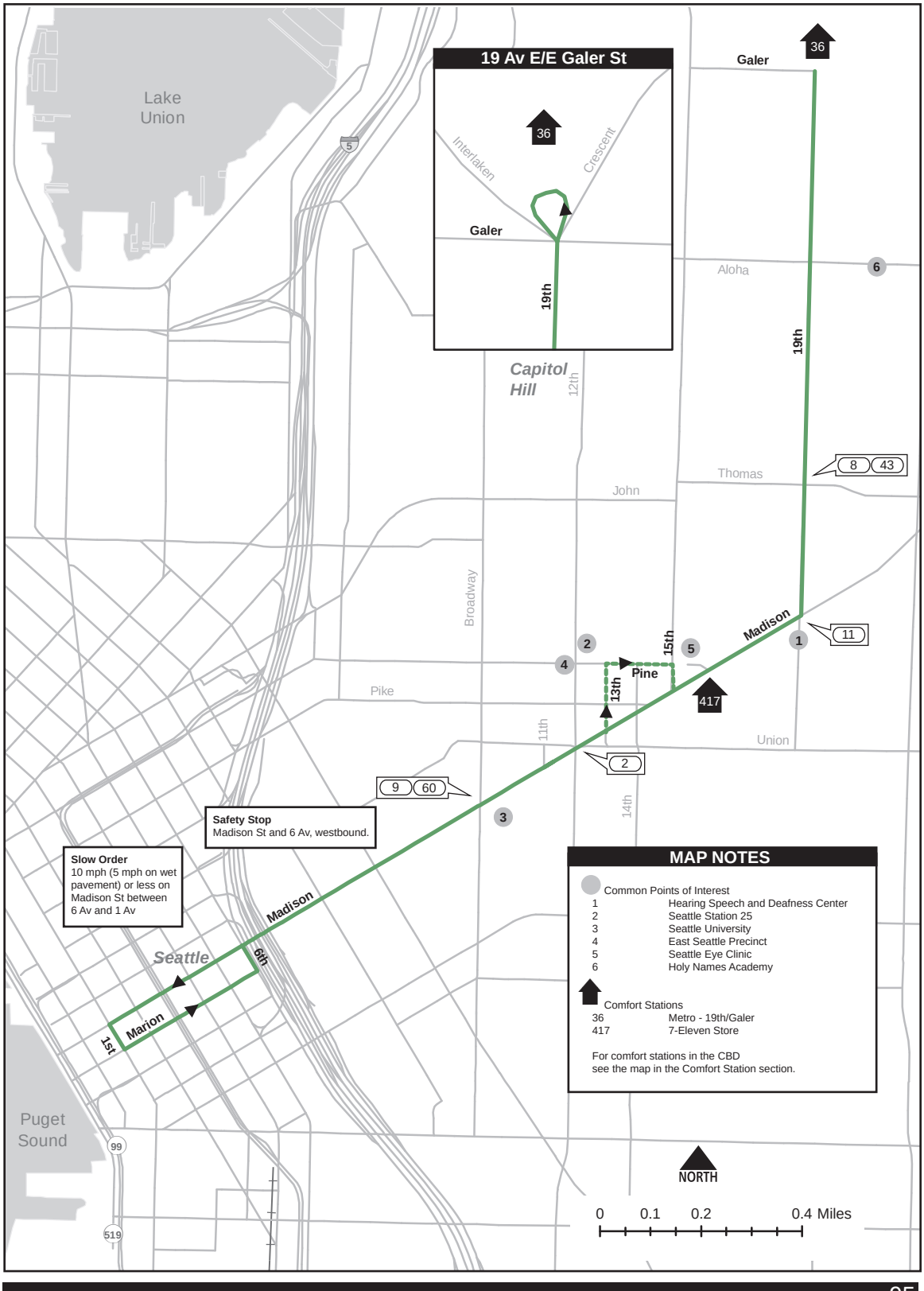
19 Av E/E Galer St
36
Interlaken
Crescent
Galer
19th
Galer
36
Lake Union
5
Aloha
6
19th
Capitol Hill
12th
Thomas
8
43
John
Broadway
Madison
11
2
4
15th
5
1
Pine
13th
417
Pike
11th
Union
2
9
60
14th
3
Safety Stop
Madison St and 6 Av, westbound.
Slow Order
10 mph (5 mph on wet pavement) or less on Madison St between 6 Av and 1 Av
Madison
Seattle
6th
Marion
1st
Puget Sound
99
519
MAP NOTES
Common Points of Interest
1 Hearing Speech and Deafness Center
2 Seattle Station 25
3 Seattle University
4 East Seattle Precinct
5 Seattle Eye Clinic
6 Holy Names Academy
Comfort Stations
36 Metro - 19th/Galer
417 7-Eleven Store
For comfort stations in the CBD see the map in the Comfort Station section.
NORTH
0 0.1 0.2 0.4 Miles

Downtown Seattle

From: 3 Av W/W Cremona St

♦ 3 Av W

Slow Order
20 mph or less on 3 Av W between W Smith St and W Fulton St

L W McGraw St
R Queen Anne Av N

Safety Stop
On Queen Anne Av N Nearside W Highland Dr, test brakes and check air pressure (90 lbs)

Slow Order
On Queen Anne Av N S/B between W Highland Dr & W Roy St: 10 mph or less dry pavement; 5 mph or less wet pavement

L Denny Wy
R 3 Av
S Pine St

When Scheduled to S Jackson St/5 Av S
Operate regular route

2 3 Av
C 3 Av S
L 2 Av Ext S
L S Jackson St
S

Allow off board fare collection in designated area on 3 Av in the CBD.

Seattle Pacific University

From: Downtown Seattle

♦ 3 Av
L Denny Wy
R 1 Av N
L Roy St
R Queen Anne Av N

Slow Order
On Queen Anne Av N S/B between W Highland Dr & W Roy St: 10 mph or less dry pavement; 5 mph or less wet pavement

L W McGraw St
R 3 Av W

Slow Order
20 mph or less on 3 Av W between W Fulton St and W Smith St

R W Nickerson St
R Queen Anne Av N
R W Cremona St
L 3 Av W
S

When Scheduled from S Jackson St/5 Av S

♦ S Jackson St
R 4 Av S
L Prefontaine Pl S
C 3 Av
C regular route

When Scheduled from Route 2
C Seneca St
R 3 Av
C regular route

When Scheduled from Route 3 or 4
2 9 Av/Jefferson St

Safety Stop
Jefferson St/9 Av W/B test brakes and check air pressure (90 lbs).

R 9 Av
L James St

Slow Order
10 mph or on less dry pavement, 5 mph or less on wet pavement down James St from 9 Av to 3 Av

Safety Stop
5 Av/James St W/B

R 3 Av
C regular route

Awareness Areas
3 Av between Virginia St & Spring St

Route 13 is grouped with Route 2

To				Base	
Downtown	0063	Seattle Pacific University	0351	Atlantic Base	04D1
Downtown Only	05D2			Central Base	04D3

When scheduled to Seattle Pacific from Route 2 change signs at 8 Av/Seneca St
When scheduled to Seattle Pacific from Route 3 or 4 change signs at 9 Av/Jefferson St
Northbound, when scheduled from Route 2 to Route 13, change signs at 8 Av/Seneca St.

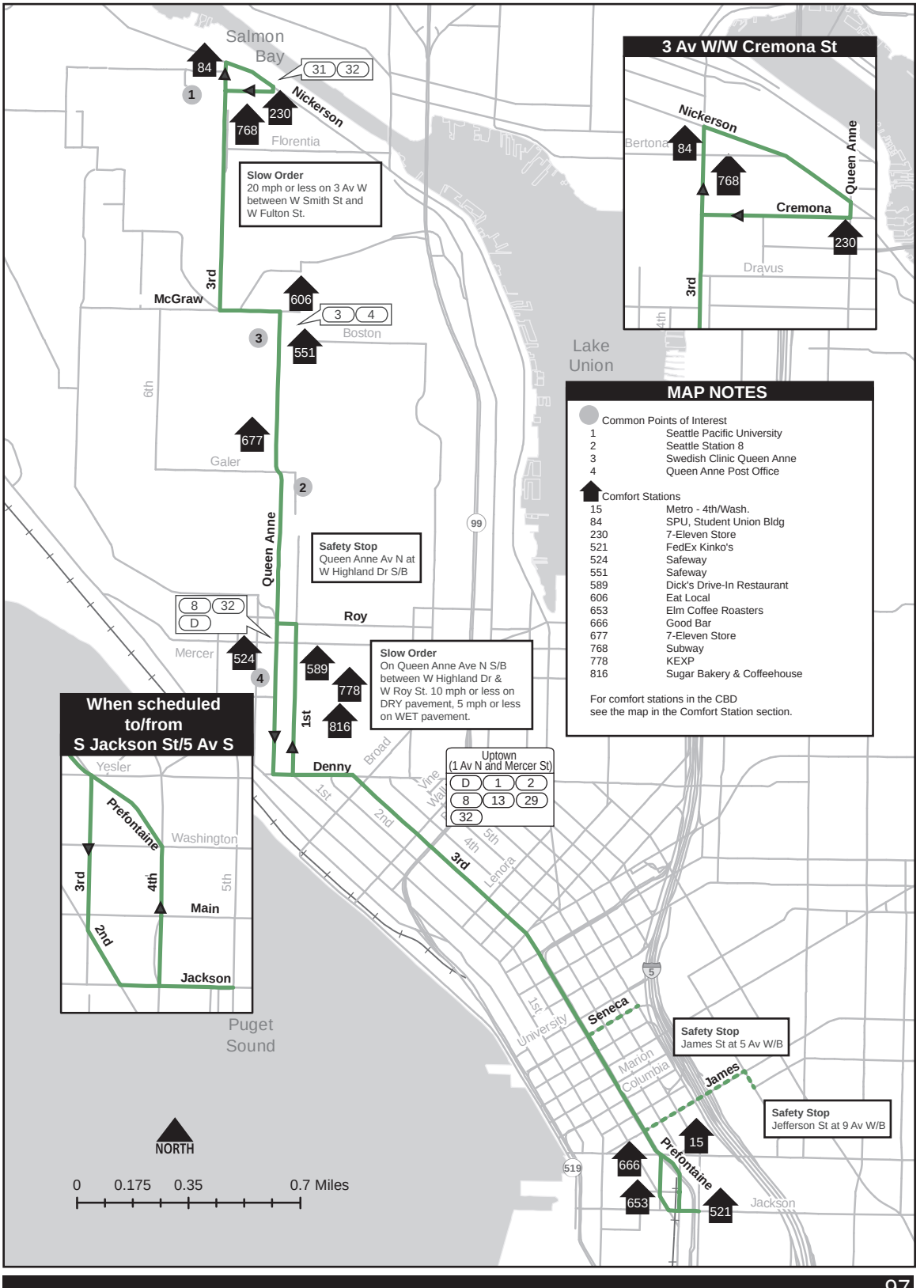
Salmon Bay
84
1
31
32
Nickerson
230
768
Florentia
Slow Order
20 mph or less on 3 Av W between W Smith St and W Fulton St.
3rd
McGraw
606
3
4
Boston
551
6th
677
Galer
2
Queen Anne
Safety Stop
Queen Anne Av N at W Highland Dr S/B
99
8
32
D
Roy
Mercer
524
4
589
778
816
1st
Slow Order
On Queen Anne Ave N S/B between W Highland Dr & W Roy St. 10 mph or less on DRY pavement, 5 mph or less on WET pavement.
When scheduled to/from S Jackson St/5 Av S
Yesler
Prefontaine
3rd
4th
5th
Washington
Main
2nd
Jackson
Puget Sound
Denny
Broad
Uptown (1 Av N and Mercer St)
D
1
2
8
13
29
32
Vine
1st
2nd
4th
5th
Lenora
3rd
Lake Union
3 Av W/W Cremona St
Nickerson
Bertona
84
768
Queen Anne
Cremona
230
Dravus
3rd
4th
MAP NOTES
Common Points of Interest
1 Seattle Pacific University
2 Seattle Station 8
3 Swedish Clinic Queen Anne
4 Queen Anne Post Office
Comfort Stations
15 Metro - 4th/Wash.
84 SPU, Student Union Bldg
230 7-Eleven Store
521 FedEx Kinko's
524 Safeway
551 Safeway
589 Dick's Drive-In Restaurant
606 Eat Local
653 Elm Coffee Roasters
666 Good Bar
677 7-Eleven Store
768 Subway
778 KEXP
816 Sugar Bakery & Coffeehouse
For comfort stations in the CBD see the map in the Comfort Station section.
5
1st
University
Seneca
Safety Stop
James St at 5 Av W/B
Marion
Columbia
James
Safety Stop
Jefferson St at 9 Av W/B
15
Prefontaine
519
666
653
521
Jackson
NORTH
0
0.175
0.35
0.7 Miles

Mt Rainier Dr S/Mount St Helens Pl S

From: 3 Av/Cedar

♦ 3 Av/Cedar
C 3 Av
C 3 Av S
L 2 Av Ext S
L S Jackson St
R 31 Av S
R S McClellan St
L M. L. King Jr Wy S
R Enter to Mount Baker TC
C TC rdwy
(stay in middle lane)
2 Bay 3
C TC rdwy
R Rainier Av S
R S McClellan St
R Mount Rainier Dr S
L S Hanford St
L Mount Rainier Dr S
S S Ridgeway Pl (ns)

When Scheduled to Mt Baker TC

♦ Mt Baker TC rdwy (stay in middle lane)
S

Allow off board fare collection in designated area on 3 Av in the CBD.

S Jackson St/12 Av S

From: Mt Rainer Dr S/Mount St Helens Pl S

♦ Mount Rainier Dr S
L S McClellan St
L M.L.King Jr Wy S
R Enter to Mount Baker TC
C TC rdwy
(stay in middle lane)
2 Bay 3
C TC rdwy
R Rainier Av S
R S McClellan St
L 31 Av S
L S Jackson St
S 12 Av S/S Jackson St

When Scheduled to 3 Av/Pike St

Operate regular route

2 S Jackson St
R 4 Av S
L Prefontaine Pl S
C 3 Av
S Pike St (fs)

When Scheduled to 5 Av S/S Weller St

Operate regular route

2 S Jackson St
L 5 Av S
S S Weller St (ns)

When Scheduled from Mt Baker TC Center Roadway

2 Bay 3
C TC rdwy
R Rainier Av S
R S McClellan St
L 31 Av S
C regular route

Awareness Areas

3 Av between Virginia St & Spring St

S Jackson St between 2 Av Ext S & 5 Av S

Rainier Av S/ Mount Baker TC

Route 14 is grouped with Route 1

To		*Base*
Downtown Seattle	0142	Atlantic Base 04D1
ID/Chinatown Sta	01CA	
Mt. Baker (via Mt. Baker Transit Center)	0528	
Mt. Baker Transit Center	052A	

Northbound, when scheduled from Route 14 to Route 1, change signs at 12 S/S Jackson St.
Southbound, when scheduled from Route 1 to Route 14, change signs at 3 Av/Cedar St.

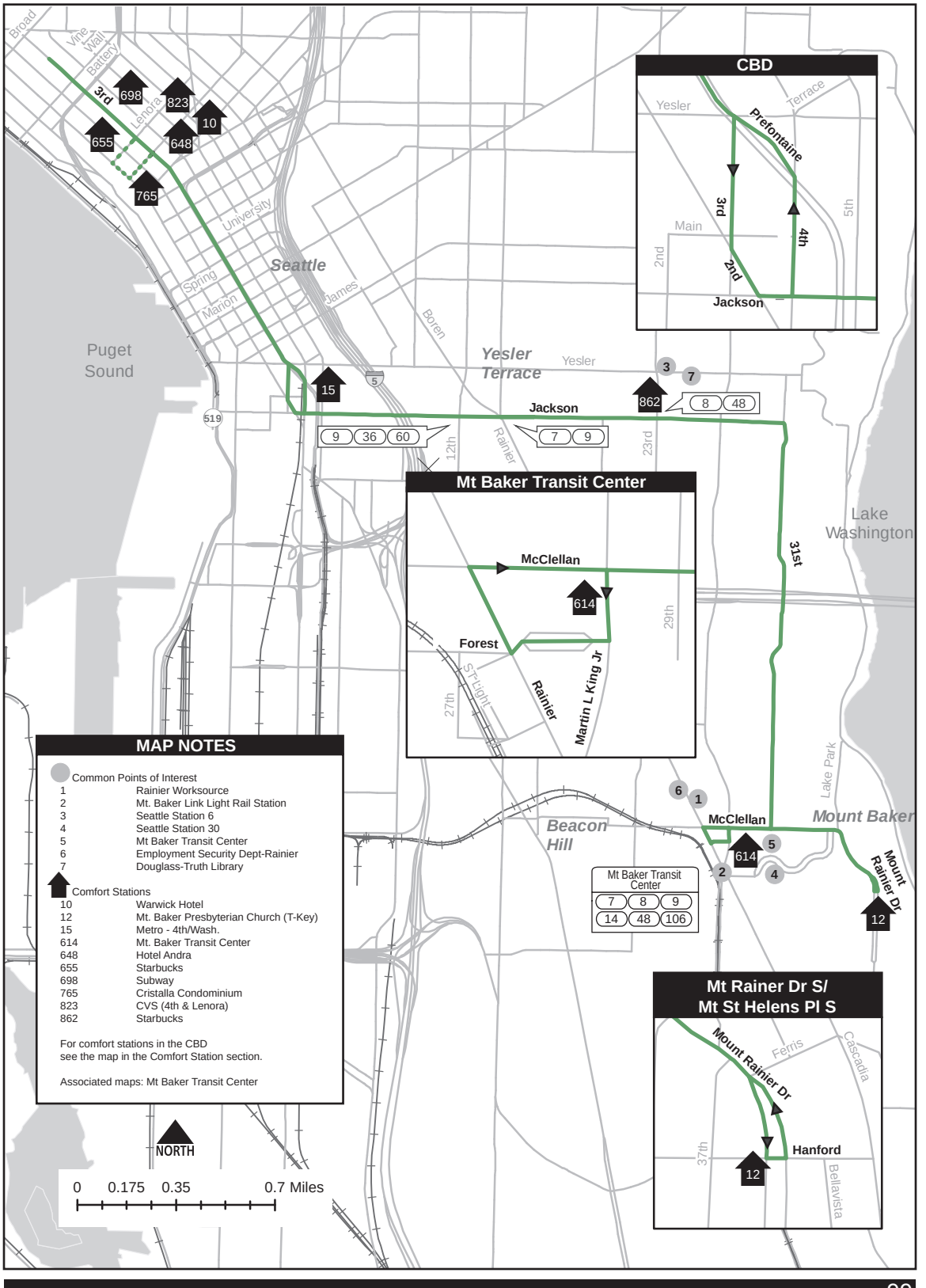
CBD
Yesler
Terrace
Prefontaine
3rd
4th
5th
Main
2nd
2nd
Jackson
Mt Baker Transit Center
McClellan
614
Forest
29th
27th
S Trlight
Rainier
Martin L King Jr
MAP NOTES
Common Points of Interest
1 Rainier Worksource
2 Mt. Baker Link Light Rail Station
3 Seattle Station 6
4 Seattle Station 30
5 Mt Baker Transit Center
6 Employment Security Dept-Rainier
7 Douglass-Truth Library
Comfort Stations
10 Warwick Hotel
12 Mt. Baker Presbyterian Church (T-Key)
15 Metro - 4th/Wash.
614 Mt. Baker Transit Center
648 Hotel Andra
655 Starbucks
698 Subway
765 Cristalla Condominium
823 CVS (4th & Lenora)
862 Starbucks
For comfort stations in the CBD
see the map in the Comfort Station section.
Associated maps: Mt Baker Transit Center
NORTH
0 0.175 0.35 0.7 Miles
Broad
Vine
Wall
Battery
3rd
Lenora
698
823
10
655
648
765
University
Seattle
Spring
Marion
James
Boren
Puget
Sound
519
15
5
Yesler
Terrace
Yesler
3
7
862
8
48
Jackson
9
36
60
12th
Rainier
7
9
23rd
31st
Lake
Washington
Beacon
Hill
6
1
McClellan
614
5
2
4
Lake Park
Mount Baker
Mount Rainier Dr
12
Mt Baker Transit Center
7
8
9
14
48
106
Mt Rainer Dr S/
Mt St Helens Pl S
Mount Rainier Dr
Ferris
Cascadia
Hanford
37th
12
Bellavista

Downtown

From: NW 105 St/14 Av NW

♦ NW 105 St
R 13 Av NW
R NW 103 St
L 14 Av NW
R NW 100 St
L 15 Av NW
C 15 Av W
C Elliott Av W
L Western Av W
L Denny Wy
R 3 Av
R Columbia St
(use left general purpose lane)
L 2 Av
C 2 Av Ext S
S 2 Av Ext S (ns)/
S Jackson St

Express Stops Southbound:
Make no stops between 15 Av NW/NW 65 St & 3 Av/Bell St except at:

- 15 Av NW/NW Market St
- Elliott Av W/
  W Prospect St
- Elliott Av W/W Harrison St
- Denny Wy (fs 2 Av)

Allow off board fare collection in designated area on 3 Av in the CBD.

Blue Ridge

From: 4 Av S/S Royal Brougham

♦ 4 Av S
2 Island Stop at
4th Ave S/S Jackson St
C 4 Av S
L Prefontaine Pl S
C 3 Av
L Denny Wy
C Western Av W
C Elliott Av W
C 15 Av W

When Traffic Congested Approaching Ballard Bridge
R "Nickerson St" exit
(keep to left)
C 15 Av W

C Ballard Bridge
C 15 Av NW
C 15 Av NW (to intersection of Holman Rd NW)
L 15 Av NW
R NW 100 St
L 14 Av NW
R NW 105 St
S

Express Stops Northbound:
Make no stops between 3 Av/Bell St & 15 Av NW/NW 65 St except at:

- 1 Av N/Denny Wy
- Elliott Av W/4 Av W
- Elliott Av W/
  W Prospect St
- 15 Av NW/NW Market St

Awareness Areas
3 Av between Virginia St & Spring St
S Jackson St between 2 Av Ext S & 5 Av S

To		*Base*	
Downtown	00D7	Ryerson	04D8
Blue Ridge	00D5		

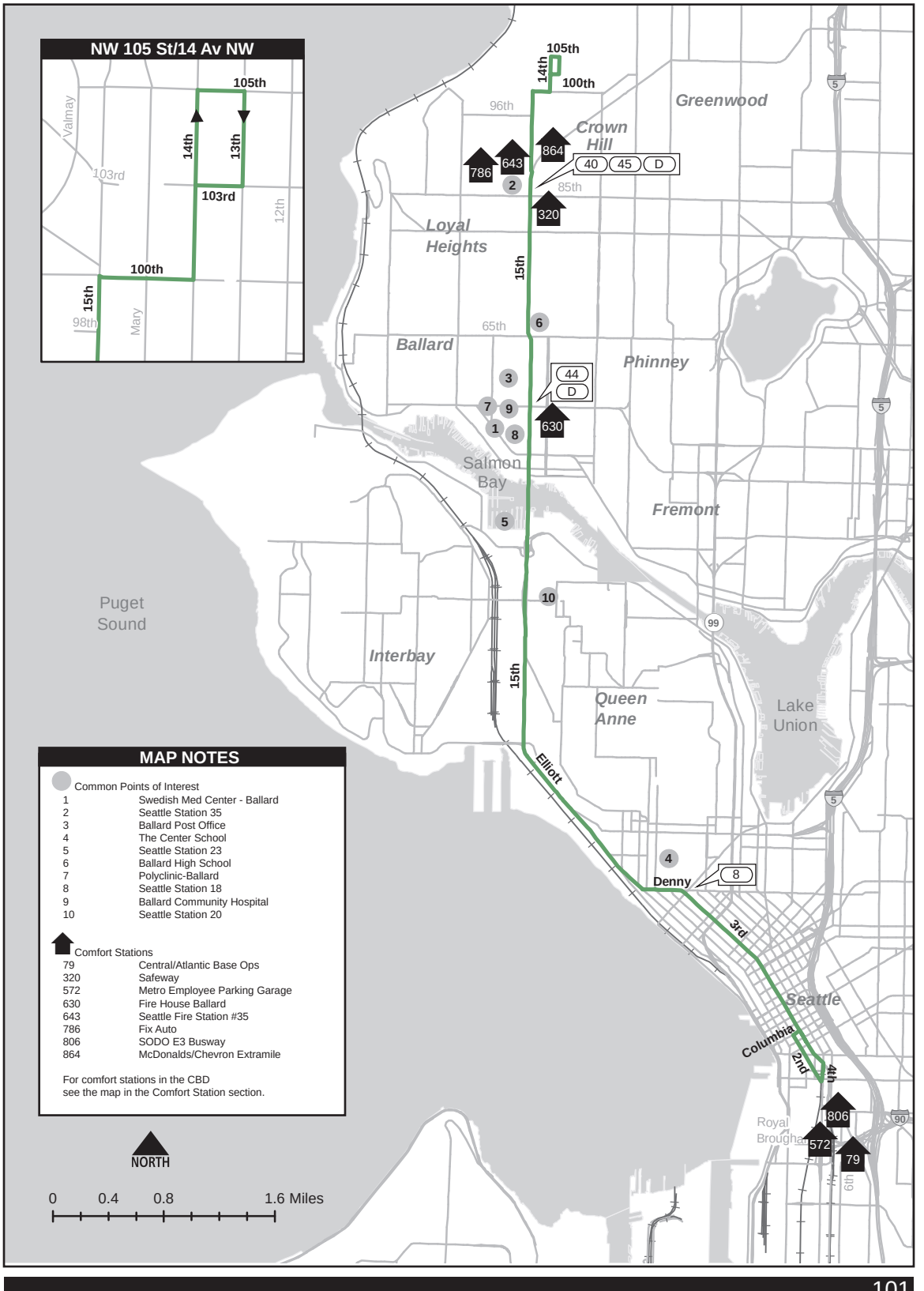
NW 105 St/14 Av NW
105th
Valmay
14th
13th
103rd
103rd
12th
100th
15th
98th
Mary
105th
14th
100th
96th
Greenwood
Crown Hill
864
786
643
2
40
45
D
85th
320
Loyal Heights
15th
65th
6
Ballard
Phinney
3
44
D
7
9
1
8
630
Salmon Bay
Fremont
5
10
99
Puget Sound
Interbay
15th
Queen Anne
Lake Union
Elliott
4
Denny
8
3rd
Seattle
Columbia
2nd
4th
1806
572
79
Royal Brougham
6th
90
MAP NOTES
Common Points of Interest
1 Swedish Med Center - Ballard
2 Seattle Station 35
3 Ballard Post Office
4 The Center School
5 Seattle Station 23
6 Ballard High School
7 Polyclinic-Ballard
8 Seattle Station 18
9 Ballard Community Hospital
10 Seattle Station 20
Comfort Stations
79 Central/Atlantic Base Ops
320 Safeway
572 Metro Employee Parking Garage
630 Fire House Ballard
643 Seattle Fire Station #35
786 Fix Auto
806 SODO E3 Busway
864 McDonalds/Chevron Extramile
For comfort stations in the CBD
see the map in the Comfort Station section.
NORTH
0 0.4 0.8 1.6 Miles

Broadview

From: Downtown Seattle

♦ 4 Av S
2 Island Stop at 4th Ave S/S Jackson St
C 4 Av S
L Prefontaine Pl S
C 3 Av
R Battery St
L Borealis Av
C 7 Av N
C Aurora Av N
R "Green Lake Way N" Exit
L N 46 St
R Phinney Av N
C Greenwood Av N
R N 143 St

Slow Order
20 mph on N 143 St between Greenwood Av N and Linden Av N

S Linden Av N

Express Stops Northbound:
Make no stops between 7 Av N/Harrison St & Greenwood Av N/ N 125 St except at:

- 7 Av N/Harrison St
- Aurora Av N/Galer St
- Aurora Av N/Lynn St
- Phinney Av N/ N 46 St
- Phinney Av N/N 55 St
- Phinney Av N/N 64 St
- Greenwood Av N/N 72 St
- Greenwood Av N/N 80 St
- Greenwood Av N/N 85 St
- Greenwood Av N/N 87 St
- Greenwood Av N/N 92 St
- Greenwood Av N/N 97 St
- Greenwood Av N/N 103 St
- Greenwood Av N/N 110 St
- Greenwood Av N/N 117 St
- Greenwood Av N/N 125 St

Allow off board fare collection in designated area on 3 Av in the CBD.

Downtown Seattle

From: Broadview

♦ N 143 St
L Linden Av N
L N 145 St
L Greenwood Av N
C Phinney Av N
L N 46 St
R "SR-99 South" Exit/ N Phinney Wy
C Aurora Av N
L "Downtown/ Denny Way" exit
C 7 Av N
R Wall St
L 3 Av
C 3 Av S
S S Main St

Express Stops Southbound:
Make no stops between Greenwood Av N/ N 125 St & 7 Av N/ Thomas St except at:

- Greenwood Av N/N 125 St
- Greenwood Av N/N 117 St
- Greenwood Av N/N 110 St
- Greenwood Av N/ Holman Rd N
- Greenwood Av N/N 97 St
- Greenwood Av N/N 92 St
- Greenwood Av N/N 87 St
- Greenwood Av N/N 85 St
- Greenwood Av N/N 80 St
- Greenwood Av N/N 74 St
- Phinney Av N/N 65 St
- Phinney Av N/N 55 St
- N 46 St/Phinney Av N
- Aurora Av N/Lynn St
- Aurora Av N/Galer St
- 7 Av N/Thomas St

Awareness Areas
3 Av between Virginia St & Spring St
S Jackson St between 2 Av Ext S & 5 Av S

To		*Base*	
Downtown Seattle (via SR-99)	0137	North	04D5
Broadview (Greenwood)	07D3		

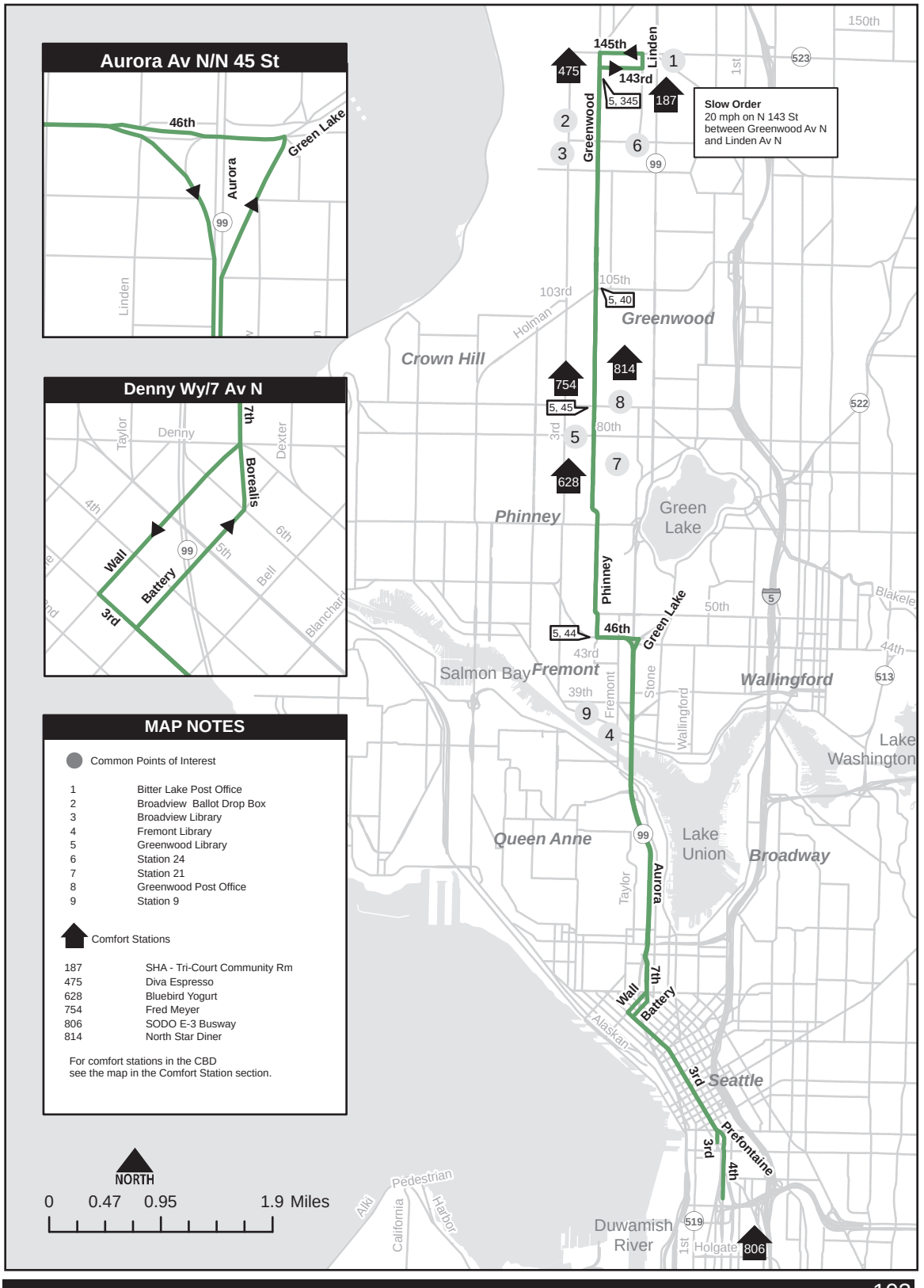
Aurora Av N/N 45 St
46th
Green Lake
Aurora
99
Linden
Denny Wy/7 Av N
7th
Borealis
Wall
Battery
3rd
Denny
Taylor
Dexter
4th
5th
6th
Bell
Blanchard
MAP NOTES
Common Points of Interest
1 Bitter Lake Post Office
2 Broadview Ballot Drop Box
3 Broadview Library
4 Fremont Library
5 Greenwood Library
6 Station 24
7 Station 21
8 Greenwood Post Office
9 Station 9
Comfort Stations
187 SHA - Tri-Court Community Rm
475 Diva Espresso
628 Bluebird Yogurt
754 Fred Meyer
806 SODO E-3 Busway
814 North Star Diner
For comfort stations in the CBD
see the map in the Comfort Station section.
NORTH
0 0.47 0.95 1.9 Miles
145th
Linden
143rd
475
5, 345
187
Slow Order
20 mph on N 143 St
between Greenwood Av N
and Linden Av N
Greenwood
150th
1st
523
99
105th
103rd
5, 40
Holman
Greenwood
Crown Hill
814
754
5, 45
80th
3rd
522
628
Phinney
Green Lake
Phinney
50th
5
Blakeley
5, 44
46th
Green Lake
43rd
44th
Salmon Bay
Fremont
39th
Fremont
Stone
Wallingford
Wallingford
513
Lake Washington
Queen Anne
Lake Union
Broadway
Taylor
Aurora
7th
Wall
Battery
Alaskan
3rd
Seattle
Prefontaine
3rd
4th
Pedestrian
Alki
California
Harbor
Duwamish River
519
1st
Holgate
806

Downtown Seattle

From: View Av NW/Loyal Av NW

♦ View Av NW

Slow Order
20 mph or less between Loyal Av NW/View Av NW & NW 85 St

R Loyal Av NW
L Golden Gardens Dr NW
C 32 Av NW
L NW Market St
R Leary Av NW
C NW Leary Wy
R 15 Av NW
C 15 Av W
C Elliott Av W
L Western Av W
L Denny Wy
R 3 Av
R Columbia St
(use left general purpose lane)
L 2 Av
C 2 Av Ext S
S 2 Av Ext S (ns)/
S Jackson St

Express Stops Southbound:
Make no stops between Ballard Av NW/ NW Market St & 3 Av/ Bell St except at:

- 15 Av NW/Leary Av NW
- Elliott Av W/ W Prospect St
- Elliott Av W/ W Harrison St
- Denny Wy (fs 2 Av)

Allow off board fare collection in designated area on 3 Av in the CBD.

Sunset Hill

From: 4 Av S/S Royal Brougham

♦ 4 Av S
2 Island Stop at 4th Ave S/S Jackson St
C 4 Av S
L Prefontaine Pl S
C 3 Av
L Denny Wy
C Western Av W
C Elliott Av W
C 15 Av W

When Traffic Congested Approaching Ballard Bridge
R "Nickerson St" exit (keep to left)
C 15 Av W

C Ballard Bridge
C 15 Av NW
R "Ballard" exit
L NW Leary Wy
C Leary Av NW
L NW Market St
L NW 54 St
R 32 Av NW

Slow Order
20 mph or less between NW 85 St & Loyal Av NW/ View Av NW

C Golden Gardens Dr NW
R View Av NW
S

Express Stops Northbound:
Make no stops between 3 Av/Bell St & Ballard Av NW/NW Market St except at:

- 1 Av/Denny Wy
- Elliot Av W/4 Av W
- Elliott Av W/ W Prospect St
- 15 Av NW/ NW Leary Wy

Awareness Areas
3 Av between Virginia St & Spring St
S Jackson St between 2 Av Ext S & 5 Av S

To		*Base*	
Downtown Seattle	00F4	Ryerson	04D8
Sunset Hill	00F2		
Terminal (from 28/Market)	001A		

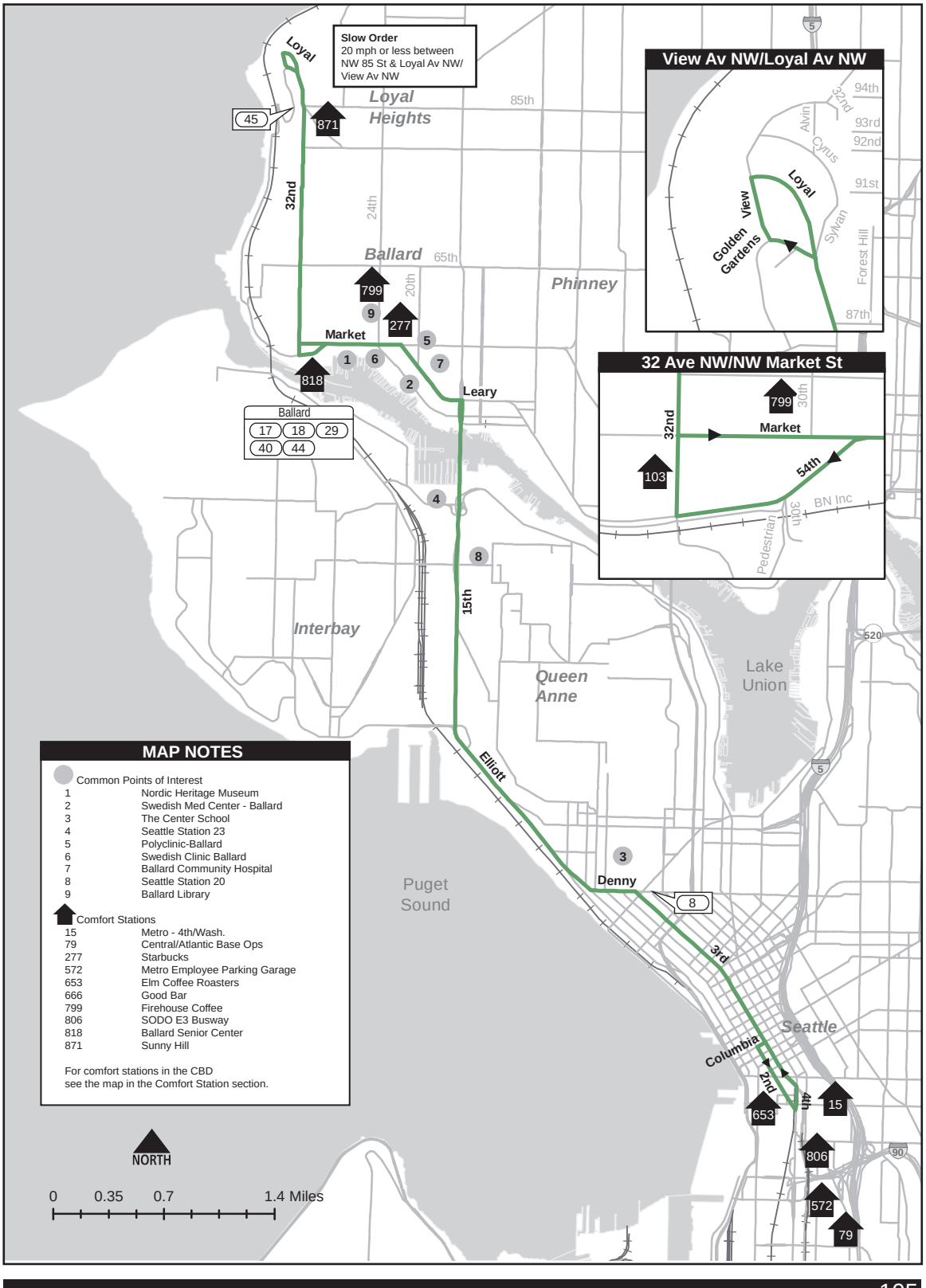
Slow Order
20 mph or less between NW 85 St & Loyal Av NW/ View Av NW
View Av NW/Loyal Av NW
32 Ave NW/NW Market St
Loyal
Loyal Heights
85th
45
871
32nd
24th
Ballard
65th
20th
799
9
277
Market
5
1
6
7
818
2
Leary
Ballard
17 18 29
40 44
4
8
15th
Interbay
Queen Anne
Lake Union
520
5
Elliott
3
Denny
8
Puget Sound
3rd
Seattle
Columbia
2nd
4th
653
15
806
572
79
90
NORTH
0 0.35 0.7 1.4 Miles
View
Golden Gardens
Loyal
Alvin
Cyrus
Sylvan
Forest Hill
94th
93rd
92nd
91st
87th
32nd
799
30th
Market
103
54th
BN Inc
30th
Pedestrian
MAP NOTES
Common Points of Interest
1 Nordic Heritage Museum
2 Swedish Med Center - Ballard
3 The Center School
4 Seattle Station 23
5 Polyclinic-Ballard
6 Swedish Clinic Ballard
7 Ballard Community Hospital
8 Seattle Station 20
9 Ballard Library
Comfort Stations
15 Metro - 4th/Wash.
79 Central/Atlantic Base Ops
277 Starbucks
572 Metro Employee Parking Garage
653 Elm Coffee Roasters
666 Good Bar
799 Firehouse Coffee
806 SODO E3 Busway
818 Ballard Senior Center
871 Sunny Hill
For comfort stations in the CBD see the map in the Comfort Station section.

Downtown

From: 24 Av NW/NW 85 St

♦ 24 Av NW (fs NW 85 St)

Slow Order
20 mph or less on 24 Av NW between NW 92 St and NW Neptune Pl

L NW Neptune Pl
L Triton Dr NW
L 28 Av NW
L NW 85 St
R 24 Av NW
L NW Market St
R Leary Av NW
C NW Leary Wy
R 15 Av NW
C Ballard Bridge
C 15 Av W
C Elliott Av W
L Western Av W
L Denny Wy
R 3 Av
R Columbia St
(use left general purpose lane)
L 2 Av
C 2 Av Ext S
S 2 Av Ext S (ns)/
S Jackson St

Express Stops Southbound
Make no stops between 24 Av NW/NW 65 St & 3 Av/Bell St except at:

- Ballard Av NW/ NW Market St
- 15 Av NW/Leary Av NW
- Elliott Av W/ W Prospect St
- Elliott Av W/ W Harrison St
- Denny Wy/(fs) 2 Av

Allow off board fare collection in designated area on 3 Av in the CBD.

North Beach

From: 4 Av S/S Royal Brougham

♦ 4 Av S
2 Island Stop at
4th Ave S/S Jackson St
C 4 Av S
L Prefontaine Pl S
C 3 Av
L Denny Wy
C Western Av W
C Elliott Av W
C 15 Av W

When Traffic Congested Approaching Ballard Bridge
R "Nickerson St" exit
(keep to left)
C 15 Av W

C Ballard Bridge
C 15 Av NW
R "Ballard" exit
L NW Leary Wy
C Leary Av NW
L NW Market St
R 24 Av NW

Slow Order
20 mph or less on 24 Av NW between NW 92 St and NW Neptune Pl

L NW Neptune Pl
L Triton Dr NW
L 28 Av NW
L NW 85 St
S 24 Ave NW (ns)

Express Stops Northbound
Make no stops between 3 Av/Bell St & 24 Av NW/NW 65 St except at:

- 1 Av/Denny Wy
- Elliott Av W/4 Av W
- Elliott Av W/ W Prospect St
- 15 Av NW/ NW Leary Wy
- Ballard Av NW/ NW Market St

Awareness Areas
3 Av between Virginia St & Spring St
S Jackson St between 2 Av Ext S & 5 Av S

To		*Base*	
Downtown Seattle	00FD	Ryerson	04D8
North Beach	00FB		

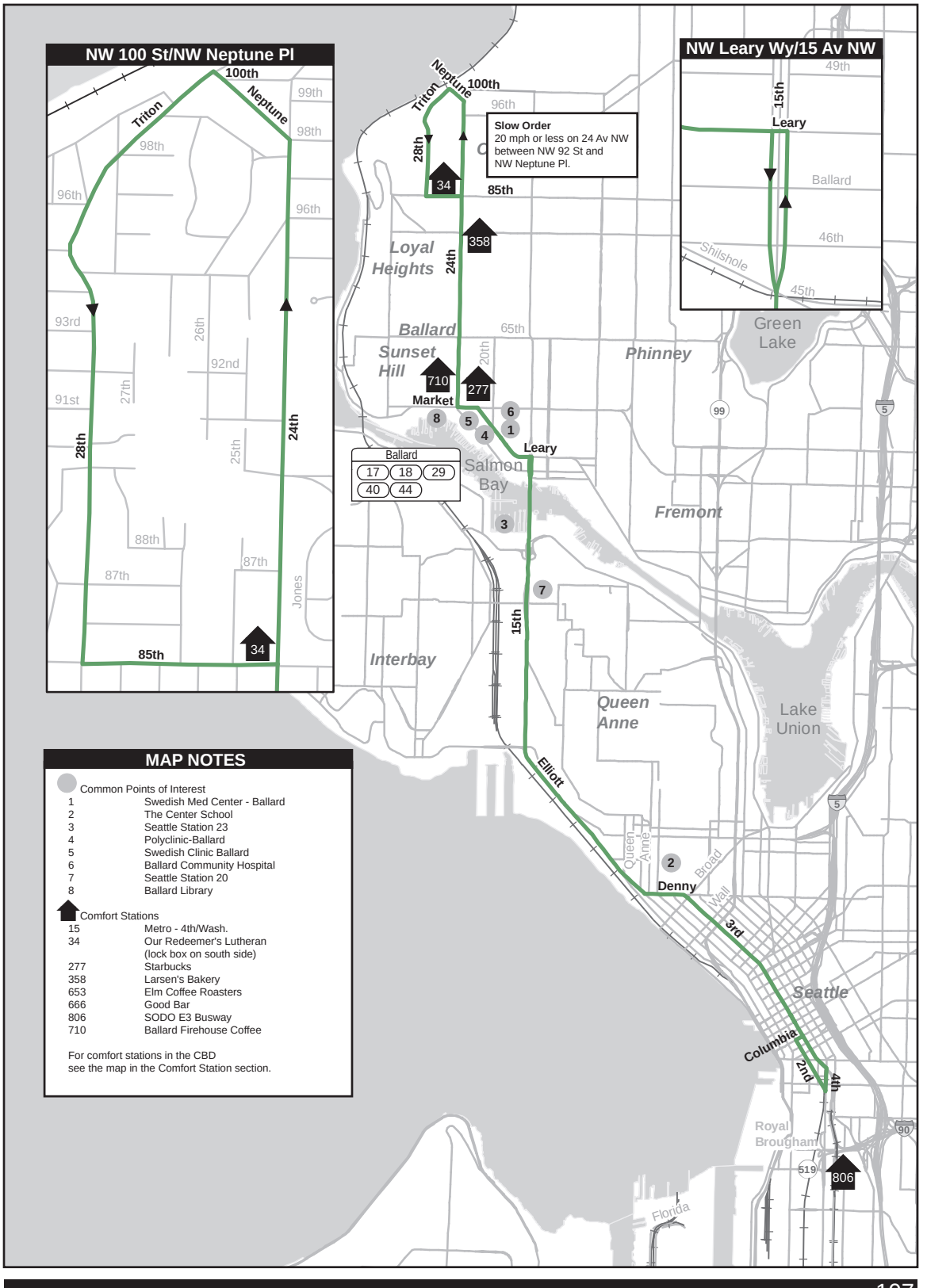

MAP NOTES

Common Points of Interest

1	Swedish Med Center - Ballard
2	The Center School
3	Seattle Station 23
4	Polyclinic-Ballard
5	Swedish Clinic Ballard
6	Ballard Community Hospital
7	Seattle Station 20
8	Ballard Library

Comfort Stations

15	Metro - 4th/Wash.
34	Our Redeemer's Lutheran (lock box on south side)
277	Starbucks
358	Larsen's Bakery
653	Elm Coffee Roasters
666	Good Bar
806	SODO E3 Busway
710	Ballard Firehouse Coffee

For comfort stations in the CBD see the map in the Comfort Station section.

Downtown Seattle

From: W Emerson St/Magnolia Blvd W

♦ W Emerson St
L Magnolia Blvd W
L W Ruffner St
R W Viewmont Wy W

Slow Order
20 mph or less on W Viewmont Way W between W Bertona St & W Armour St

C Viewmont Wy W
L 35 Av W
R W McGraw St
R Condon Wy W

Slow Order
15 mph or less on Condon Wy W between W McGraw & W Howe St

C W Blaine St
R 28 Av W
L W Galer St
C Magnolia Bridge
R 15 Av W
C Elliott Av W
L Western Av W
L Denny Wy
R 3 Av
S Cedar St- all trips continue as Route 124 or to 3 Av S/S Main St

When Scheduled to 3 Av S/S Main St
Operate regular route

2 3 Av
R Columbia St (use left general purpose lane)
L 2 Av
C 2 Av Ext S
S 2 Av Ext S (ns)/ S Jackson St

West Magnolia

From: 4 Av S/S Royal Brougham Way

♦ 4 Av S
2 Island Stop at 4th Ave S/S Jackson St
C 4 Av S
L Prefontaine Pl S
C 3 Av
L Denny Wy
C Western Av W
C Elliott Av W
R "Magnolia Bridge/ Pier 91" exit (stay in right lane)
C Magnolia Bridge
C W Galer St
R Thorndyke Av W
L W Hayes St
R 28 Av W
L W Blaine St
R Condon Wy W

Slow Order
15 mph or less on Condon Wy W between W Howe & W McGraw St

L W McGraw St
L 34 Av W
R Viewmont Wy W
C W Viewmont Wy W

Slow Order
20 mph or less on W Viewmont Way W between W Bertona St & W Armour St

L W Emerson St
S

Allow off board fare collection in designated area on 3 Av in the CBD.

Awareness Areas
3 Av between Virginia St & Spring St
S Jackson St between 2 Av Ext S & 5 Av S

To		*Base*	
Downtown Seattle	0284	Ryerson	04D8
West Magnolia	0203		

Southbound, when scheduled from Route 19 or 24 to Route 124, change signs at 3 Av/Cedar St.
Northbound, when scheduled from Route 124 to Route 19 or 24, change signs at 4 Av S/S Royal Brougham Wy.

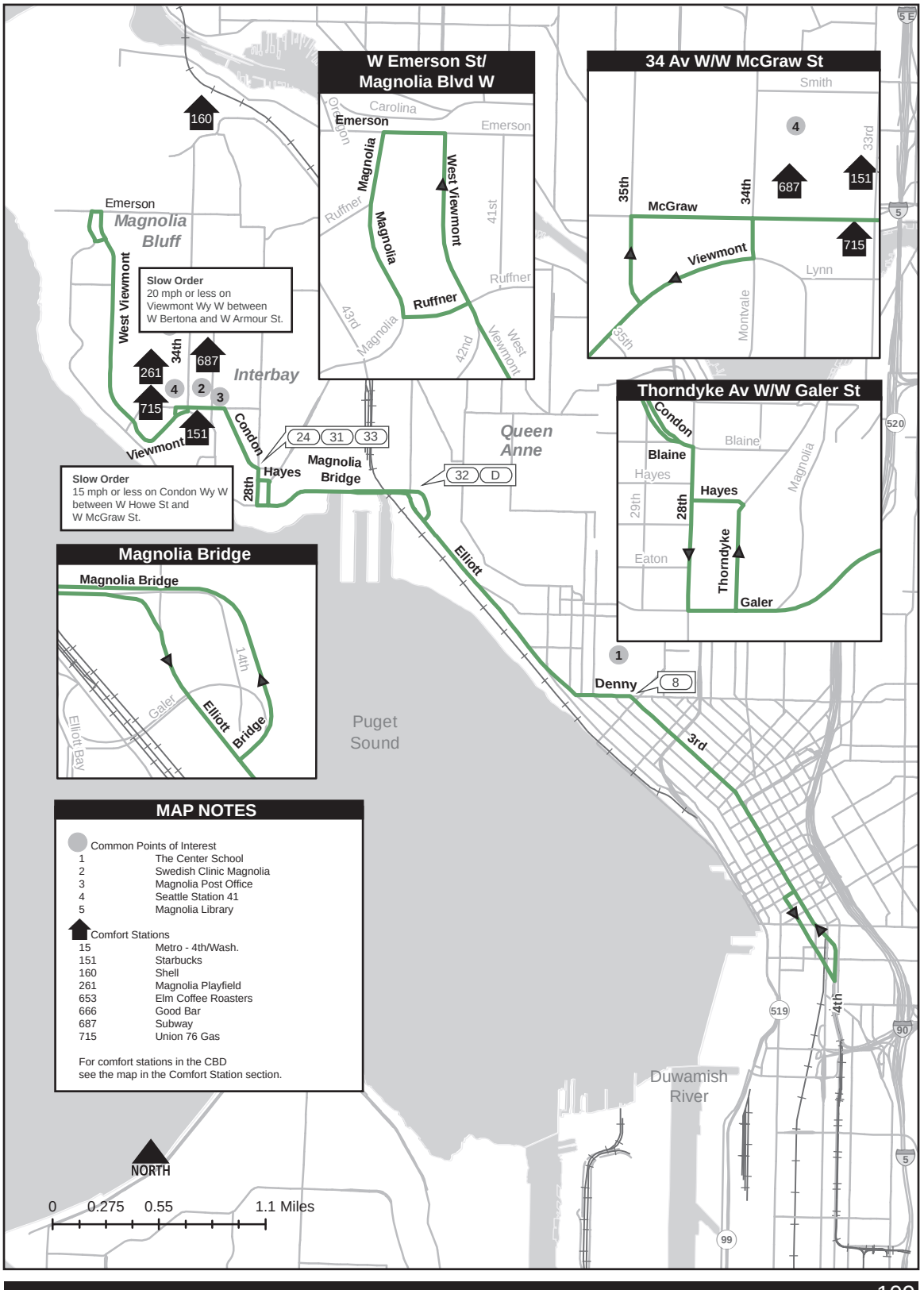

MAP NOTES

Common Points of Interest

1	The Center School
2	Swedish Clinic Magnolia
3	Magnolia Post Office
4	Seattle Station 41
5	Magnolia Library

Comfort Stations

15	Metro - 4th/Wash.
151	Starbucks
160	Shell
261	Magnolia Playfield
653	Elm Coffee Roasters
666	Good Bar
687	Subway
715	Union 76 Gas

For comfort stations in the CBD
see the map in the Comfort Station section.

Lake City

From: University District

♦ Brooklyn Av NE
R NE Campus Pkwy
L 15 Av NE
L NE 43 St
R 12 Av NE
L 45 Av NE
R Latona Av NE
L NE 50 St
R Latona Av NE
L NE 65 St
R Latona Av NE
C 2 Av NE
R E Green Lake Wy N
R NE Ravenna Blvd
L Woodlawn Av NE
R 1 Av NE
L N 80 St
R Wallingford Av N
R N 92 St
L College Wy N
R N 95 St
R R Corliss Av N
(North Seattle College Access Rd)
L N 92 St
L 1 Av NE
2 Northgate Station - Bay 1
R NE 103 St
L 5 Av NE
R NE Northgate Wy

When North Seattle College is Closed
Operate regular route
2 Wallingford Av N
R N 92 St
L 1 Av NE
C regular route

Slow Order
20 mph on NE Northgate Way between 24 Av NE and Lake City Wy NE

L Lake City Wy NE
S NE 130 Av (fs)

University District

From: Lake City

♦ NE 130 St
L Lake City Wy NE
R NE Northgate Wy
L 5 Av NE
R NE 103 St
L S/B Transit rdwy
2 Northgate Station - Bay 4
R NE 100 St
L 1 Av NE
R N 92 St
R Corliss Av N
(North Seattle College Access Rd)
L N 95 St
L College Wy N
R N 92 St
L Wallingford Av N
L N 80 St
R 1 Av NE
L Woodlawn Av NE
L 4 Av NE
R NE 65 St
L Latona Av NE
R NE 50 St
L Thackeray Pl NE
L NE 45 St
R 15 Av NE
S

When North Seattle College is Closed
Operate regular route
2 1 Av NE
R N 92 St
L Wallingford Av N
C regular route

To		*Base*	
Lake City (Green Lake)	06CD	North	04D5
U-District (Green Lake)	0360		

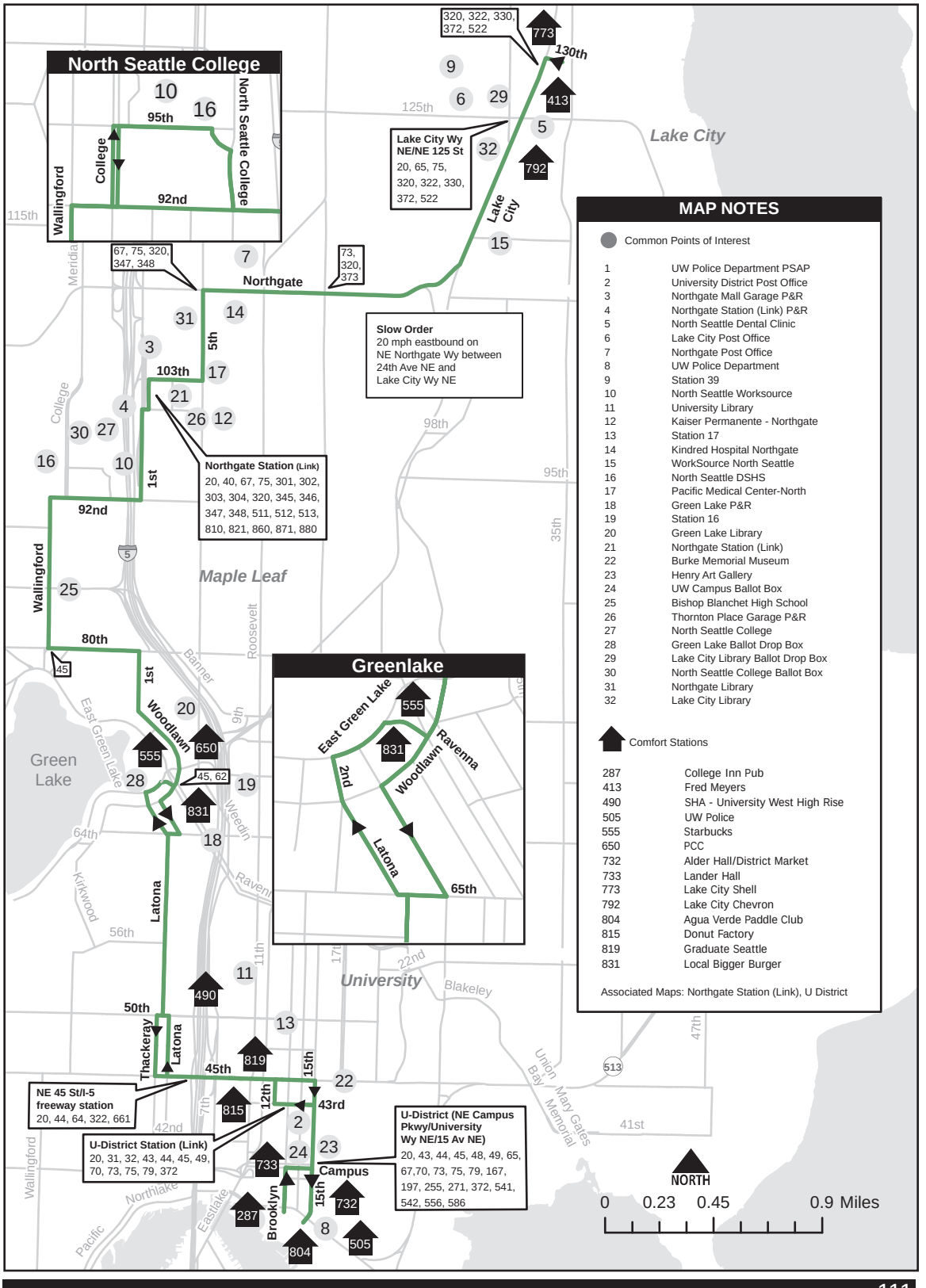

MAP NOTES

Common Points of Interest

1	UW Police Department PSAP
2	University District Post Office
3	Northgate Mall Garage P&R
4	Northgate Station (Link) P&R
5	North Seattle Dental Clinic
6	Lake City Post Office
7	Northgate Post Office
8	UW Police Department
9	Station 39
10	North Seattle Worksource
11	University Library
12	Kaiser Permanente - Northgate
13	Station 17
14	Kindred Hospital Northgate
15	WorkSource North Seattle
16	North Seattle DSHS
17	Pacific Medical Center-North
18	Green Lake P&R
19	Station 16
20	Green Lake Library
21	Northgate Station (Link)
22	Burke Memorial Museum
23	Henry Art Gallery
24	UW Campus Ballot Box
25	Bishop Blanchet High School
26	Thornton Place Garage P&R
27	North Seattle College
28	Green Lake Ballot Drop Box
29	Lake City Library Ballot Drop Box
30	North Seattle College Ballot Box
31	Northgate Library
32	Lake City Library

Comfort Stations

287	College Inn Pub
413	Fred Meyers
490	SHA - University West High Rise
505	UW Police
555	Starbucks
650	PCC
732	Alder Hall/District Market
733	Lander Hall
773	Lake City Shell
792	Lake City Chevron
804	Agua Verde Paddle Club
815	Donut Factory
819	Graduate Seattle
831	Local Bigger Burger

Associated Maps: Northgate Station (Link), U District

Downtown Seattle

29 Av SW/SW Barton St

♦ SW Barton St (fs) (29 Av SW)
R 26 Av SW
R SW Roxbury St

Slow Order
15 mph or less on SW Roxbury between 31 Av SW and 35 Av SW

R 35 Av SW
R SW Avalon Wy
R SW Spokane St
C SW Spokane St (lower level)
R "SR-99 (South)/Harbor Island/Terminal 5 Overpass" exit (from Bus-Only lane)
C SW Spokane St
C "I-5/SR-99 (North)/ Columbian Way" exit (from left lane)
C West Seattle Bridge
R "1 Ave S" exit
L 1 Av S
R Edgar Martinez Dr S
L 4 Av S
S S Royal Brougham Wy (most trips continue as Route 5)

When Scheduled from SW Roxbury St/ 30 Av SW (fs)
C SW Roxbury St
C regular route

When Scheduled to 3 Av/Pine St (fs)
Operate regular route
C 4 Av S
2 4 Av S Island Stop at 4th Ave S/S Jackson St
C 4 Av S
L Prefontaine Pl S
C 3 Av
S Pine St (fs)

Westwood Village

From: Downtown Seattle

♦ Wall St
L 3 Av
C 3 Av S
L 2 Av Ext S
C 4 Av S (move to far right lane)
C ramp "To Ferries/ East I-90/I-5/Spokane" Exit Only
R Edgar Martinez Dr S
L 1 Av S
C Ramp to West Seattle Bridge (left lane)
R "Terminal 18/Harbor Island/11 Av SW" exit
C SW Spokane St "Bus & Truck/Terminal 5"
L SW Spokane St (from middle lane at bottom of ramp)
L SW Avalon Wy
L 35 Av SW
L SW Barton St

Slow Order:
5 mph or less on SW Barton St between 29 Av SW and 26 Av SW

S 29 Av SW (fs)

When Scheduled to SW Roxbury St/ 28 Av SW
Operate regular route
2 SW Barton St
R 26 Av SW
R SW Roxbury St
S 28 Av SW (fs)

Allow off board fare collection in designated area on 3 Av in the CBD.

Awareness Areas
3 Av between Virginia St & Spring St
S Jackson St between 2 Av Ext S & 5 Av S

Route 21 is grouped with Route 5

To		Base	
Downtown Seattle	010C	Central	04D3
Westwood Village	021A		

Northbound when scheduled from Route 21 to Route 5 change signs at 4 Av S/S Royal Brougham Wy.
Southbound when scheduled from Route 5 to Route 21 change signs at 5 Av/Wall St.

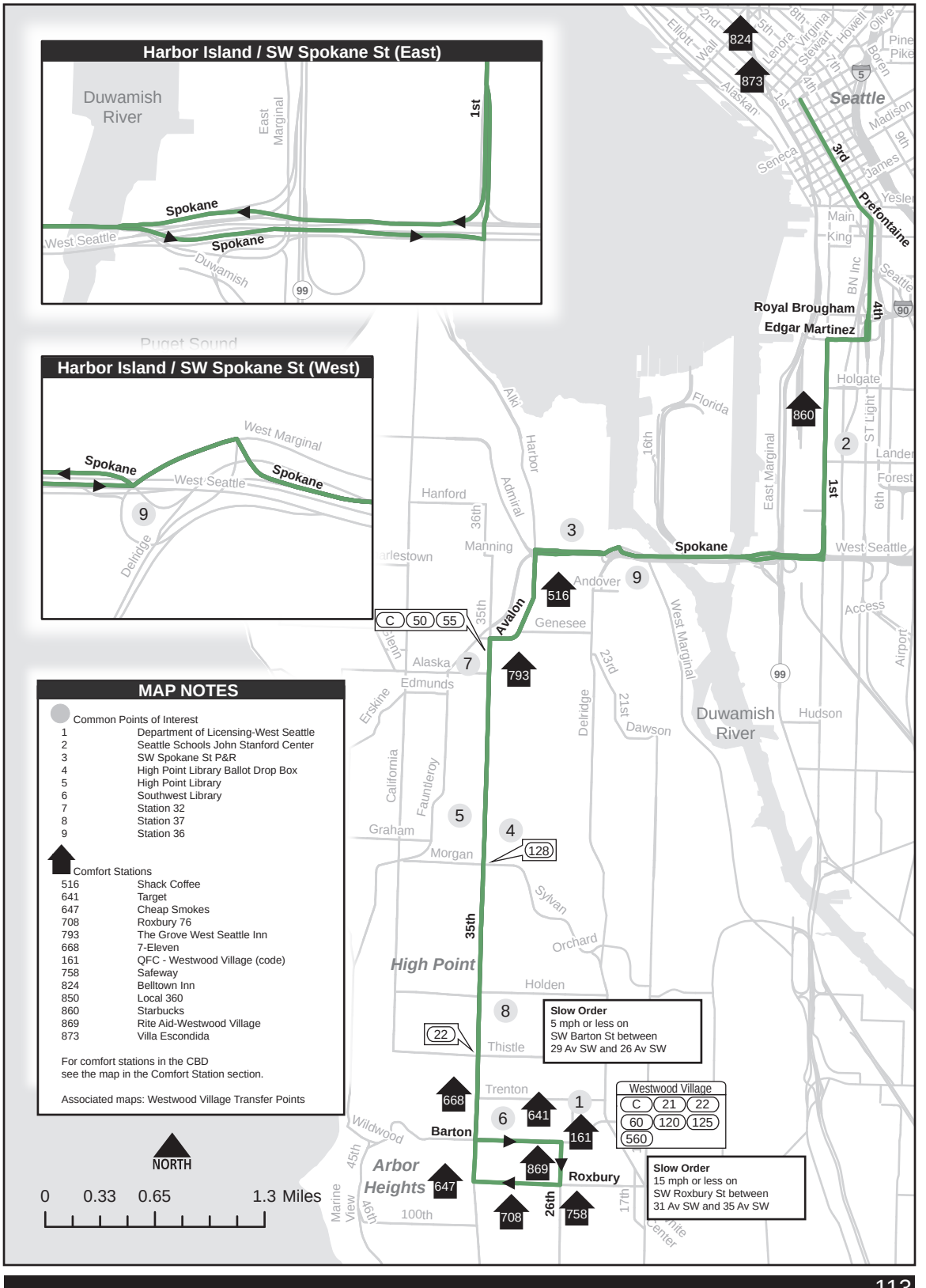
Harbor Island / SW Spokane St (East)
Duwamish River
East Marginal
1st
Spokane
Spokane
West Seattle
Duwamish
99
Harbor Island / SW Spokane St (West)
West Marginal
Spokane
Spokane
West Seattle
9
Delridge
Puget Sound
Seattle
3rd
Prefontaine
Royal Brougham
Edgar Martinez
4th
Holgate
Florida
Alki
Harbor
Admiral
Hanford
36th
Manning
Charlestown
Spokane
West Seattle
Andover
Genesee
Avalon
35th
Alaska
Edmunds
Erskine
Delridge
23rd
21st
Dawson
West Marginal
Duwamish River
Hudson
Access
Airport
Graham
Morgan
Sylvan
Orchard
High Point
Holden
Thistle
Trenton
Wildwood
Barton
Arbor Heights
Roxbury
26th
100th
Marine View
45th
46th
17th
Slow Order
5 mph or less on
SW Barton St between
29 Av SW and 26 Av SW
Westwood Village
C 21 22
60 120 125
560
Slow Order
15 mph or less on
SW Roxbury St between
31 Av SW and 35 Av SW
NORTH
0 0.33 0.65 1.3 Miles
MAP NOTES
Common Points of Interest
1 Department of Licensing-West Seattle
2 Seattle Schools John Stanford Center
3 SW Spokane St P&R
4 High Point Library Ballot Drop Box
5 High Point Library
6 Southwest Library
7 Station 32
8 Station 37
9 Station 36
Comfort Stations
516 Shack Coffee
641 Target
647 Cheap Smokes
708 Roxbury 76
793 The Grove West Seattle Inn
668 7-Eleven
161 QFC - Westwood Village (code)
758 Safeway
824 Belltown Inn
850 Local 360
860 Starbucks
869 Rite Aid-Westwood Village
873 Villa Escondida
For comfort stations in the CBD
see the map in the Comfort Station section.
Associated maps: Westwood Village Transfer Points

Downtown

From: SW Roxbury St/28 Av SW

♦ 35 Av SW
R SW 100 St
L 44 Av SW
L Marine View Dr SW

Slow Order
20 mph or less between SW 106 St & 35 Av SW on Marine View Dr SW

L SW 106 St
R 39 Av SW
L Marine View Dr SW
L 35 Av SW
R SW Avalon Wy
R SW Spokane St
C SW Spokane St (lower level)
R "SR-99 (South)/Harbor Island/Terminal 5 Overpass" exit (from Bus-Only lane)
C SW Spokane St
C "I-5/SR-99 (North)/ Columbian Way" exit (from left lane)
R Enter SR-99 (North)
C SR-99 (North)
R "Alaskan Way S/ Downtown" exit
C Alaskan Wy S
C Alaskan Wy
R Columbia St

Slow Order
5 mph on Columbia St crossing 1 Av and 2 Av

L 3rd Av
S Virginia St (fs)

Express Stops Northbound
Make no stops between 35 Av SW/SW Morgan St & 3 Av/Madison St except at:

- 35 Av SW/ SW Avalon Wy

Allow off board fare collection in designated area on 3 Av in the CBD.

Arbor Heights

From 3 Av/Virginia St

♦ 3 Av
R Columbia St

Slow Order
10 mph (5 mph on wet pavement) or less on Columbia St between 3 Av and 1 Av

L Alaskan Wy
C Alaskan Wy S
C SR-99 (South)
R "Harbor Island" exit
C SW Spokane St "Bus & Truck/Terminal 5"
L SW Spokane St (from middle lane at bottom of ramp)
L SW Avalon Wy
L 35 Av SW
R SW 100 St
L 44 Av SW
L Marine View Dr SW

Slow Order
20 mph or less between Marine View Dr/ SW 106 St & 5 Av SW/ Marine View Dr

L SW 106 St
R 39 Av SW
L Marine View Dr SW
L 35 Av SW
S SW Roxbury St (fs)

Express Stops Southbound
Make no stops between 3 Av/Columbia St & 35 Av SW/SW Morgan St except at:

- 35 Av SW/ SW Avalon Wy

Awareness Areas
3 Av between Virginia St & Spring St
S Jackson St between 2 Av Ext S & 5 Av S

Layover Instructions
N/B at 35 Av SW/SW Roxbury St, layover north of regular zone at designated layover area marked "Metro Vehicles Only."

Route 21 is grouped with Route 5

To		*Base*	
Downtown Seattle	010E	Central	04D3
Arbor Heights	010A		

Northbound when scheduled from Route 21 to Route 5 change signs at 4 Av S/S Royal Brougham Way
Southbound when scheduled from Route 5 to Route 21 change signs at 5 Av/Wall St.

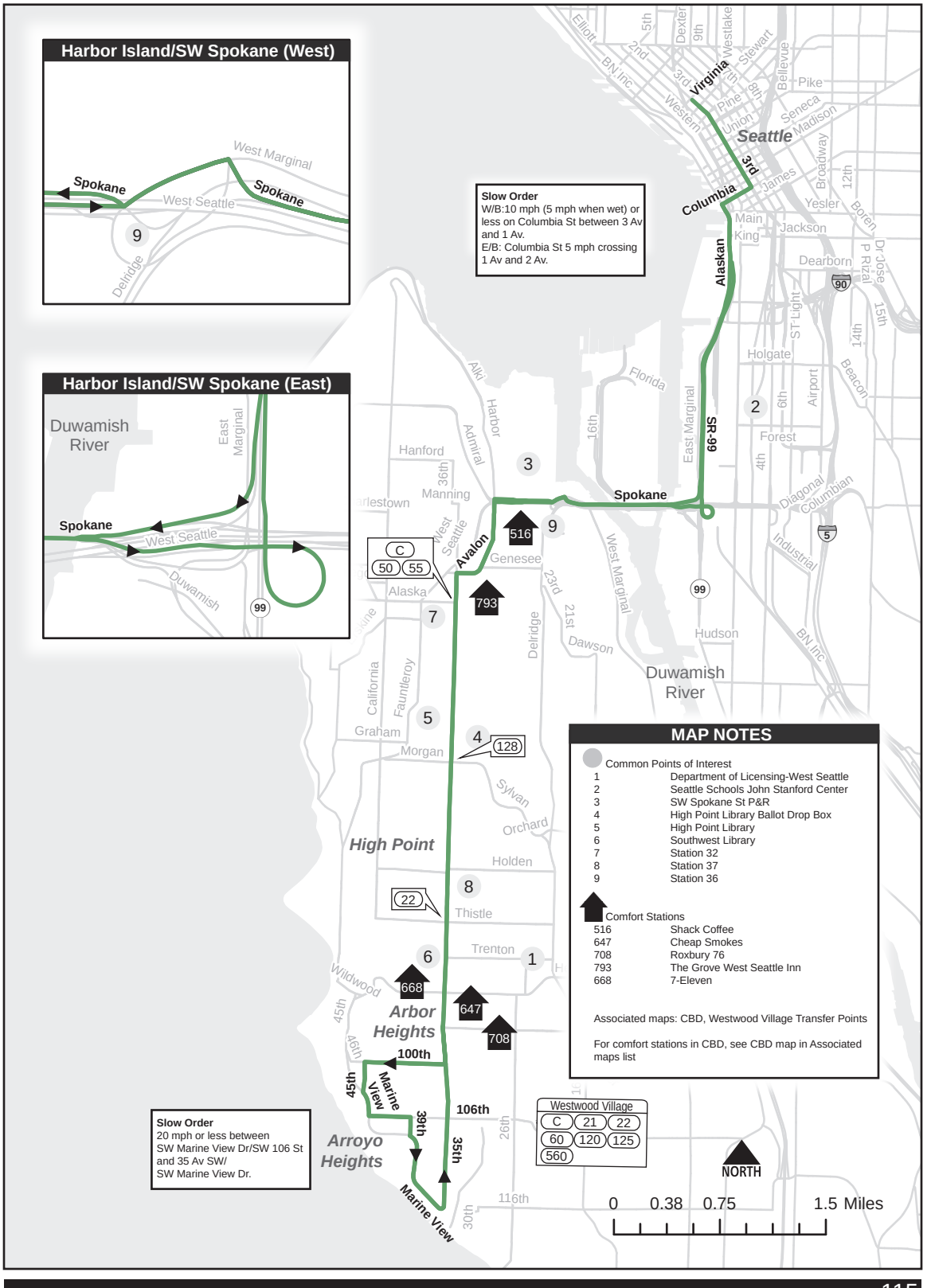
Harbor Island/SW Spokane (West)
Spokane
West Marginal
West Seattle
Spokane
9
Delridge
Harbor Island/SW Spokane (East)
Duwamish River
East Marginal
Spokane
West Seattle
Duwamish
99
Slow Order
W/B:10 mph (5 mph when wet) or less on Columbia St between 3 Av and 1 Av.
E/B: Columbia St 5 mph crossing 1 Av and 2 Av.
Slow Order
20 mph or less between SW Marine View Dr/SW 106 St and 35 Av SW/ SW Marine View Dr.
Virginia
Seattle
3rd
Columbia
Alaskan
SR-99
Spokane
Avalon
Duwamish River
High Point
Arbor Heights
Arroyo Heights
100th
106th
45th
Marine View
39th
35th
Marine View
516
793
668
647
708
C
50
55
128
22
Westwood Village
C
21
22
60
120
125
560
NORTH
0
0.38
0.75
1.5 Miles
MAP NOTES
Common Points of Interest
1 Department of Licensing-West Seattle
2 Seattle Schools John Stanford Center
3 SW Spokane St P&R
4 High Point Library Ballot Drop Box
5 High Point Library
6 Southwest Library
7 Station 32
8 Station 37
9 Station 36
Comfort Stations
516 Shack Coffee
647 Cheap Smokes
708 Roxbury 76
793 The Grove West Seattle Inn
668 7-Eleven
Associated maps: CBD, Westwood Village Transfer Points
For comfort stations in CBD, see CBD map in Associated maps list

Arbor Heights

From: Alaska Junction Bay 6

♦ 44 Av SW (Bay 6)
R SW Oregon St
R California Av SW
L SW Ida St
R 41 Av SW
L SW Thistle St
R Delridge Wy SW
R 21 Av SW
R SW Barton Pl
C SW Barton St
L 26 Av SW
R SW Roxbury St

Slow Order
15 mph or less on SW Roxbury between 31 Av SW and 35 Av SW

L 35 Av SW
S SW Roxbury St (fs) -- all trips continue inbound from here

When Scheduled from 44 Av SW/ SW Alaska St (Sundays)
L SW Oregon St
L Glenn Wy SW
R 44 Av SW
L SW Edmonds St
R California Av SW
C regular route

Alaska Junction

From: 35 Av SW/SW Roxbury St

♦ 35 Av SW (fs) (SW Roxbury St)
R SW 100 St
L 44 Av SW
L Marine View Dr SW

Slow Order
20 mph or less between SW 106 St and 35 Av SW on Marine View Dr SW

L SW 106 St
R 39 Av SW
L Marine View Dr SW
L 35 Av SW
R SW 106 St
L 26 Av SW
R SW Barton St
C SW Barton Pl
C SW Henderson St
L Delridge Wy SW
L SW Thistle St
R 41 Av SW
L SW Ida St
R California Av SW
L SW Edmunds St
R 44 Av SW
S Bay 6 (fs SW Alaska St)

When Scheduled from SW Roxbury St (fs 28 Av SW)
L 35 Av SW
R SW 100 St
C regular route

Awareness Areas
Delridge Wy SW/ SW Thistle St

To		*Base*	
Arbor Heights	0316	South	04D9
Alaska Junction	0207		
26th SW/SW 106th only	06D5		

All live-looped southbound trips will change signage to northbound at 35 Av SW/SW Roxbury St.

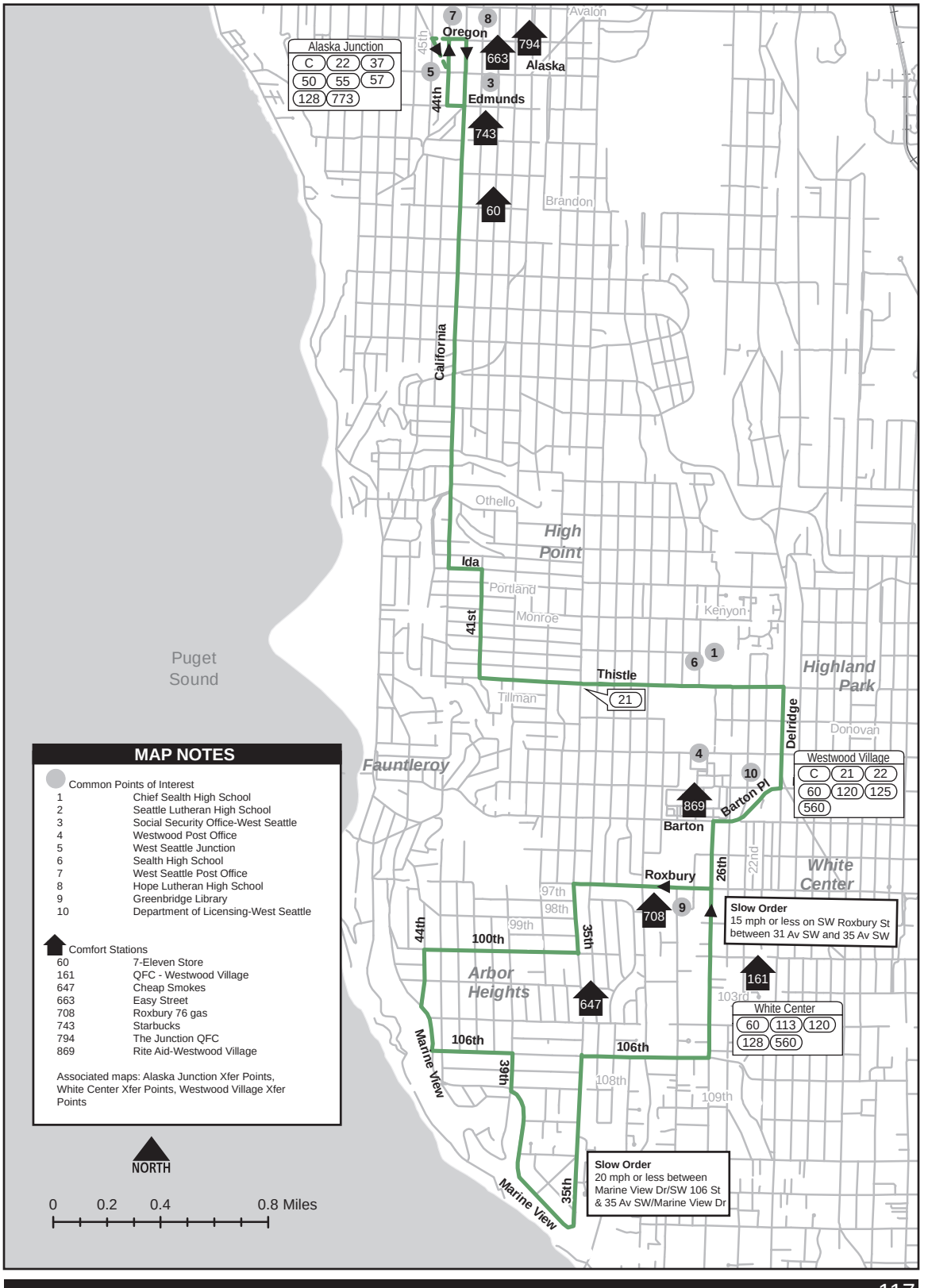

MAP NOTES

Common Points of Interest

1	Chief Sealth High School
2	Seattle Lutheran High School
3	Social Security Office-West Seattle
4	Westwood Post Office
5	West Seattle Junction
6	Sealth High School
7	West Seattle Post Office
8	Hope Lutheran High School
9	Greenbridge Library
10	Department of Licensing-West Seattle

Comfort Stations

60	7-Eleven Store
161	QFC - Westwood Village
647	Cheap Smokes
663	Easy Street
708	Roxbury 76 gas
743	Starbucks
794	The Junction QFC
869	Rite Aid-Westwood Village

Associated maps: Alaska Junction Xfer Points, White Center Xfer Points, Westwood Village Xfer Points

Downtown Seattle

From: W Emerson St/Magnolia Blvd W

♦ W Emerson St
L Magnolia Blvd W
L W Ruffner St
R W Viewmont Wy W

Slow Order
20 mph or less on West Viewmont Wy W between W Bertona St & W Armour St

C Viewmont Wy W
L 35 Av W
R W McGraw St
L 34 Av W
R W Government Wy
R W Jameson St
R 31 Av W

Slow Order
15 mph or less on 31 Av W and 30 Av W between W Jameson St & W Tilden St

C 30 Av W
L W Tilden St
R 28 Av W
L W Galer St
C Magnolia Bridge
R 15 Av W
C Elliott Av W
L Western Av W
L Denny Wy
R 3 Av
S Cedar St (all trips continue as Route 124 or to 3 Av S/S Main St)

When Scheduled to 3 Av S/S Main St
Operate regular route

2 3 Av/Cedar St
C 3 Av
C 3 Av S
S S Main St

When Scheduled from 35 Av W/W McGraw St

♦ 35 Av W
R W McGraw St
C regular route

When Scheduled from 34 Av W/W McGraw St

♦ 34 Av W
L 34 Ave W
C regular route

Comfort Station Routing
When scheduled to Magnolia Blvd W/ W Emerson St, layover at 34 Av/W McGraw to use the comfort station prior to proceeding to the W Emerson layover

Allow off board fare collection in designated area on 3 Av in the CBD.

West Magnolia

From: 4 Av S/S Royal Brougham Way

♦ 4 Av S
2 Island Stop at 4th Ave S/S Jackson St
C 4 Av S
L Prefontaine Pl S
C 3 Av
L Denny Wy
C Western Av W
C Elliott Av W
R "Magnolia Bridge/ Pier 91" exit (stay in right lane)
C Magnolia Bridge
C W Galer St
R Thorndyke Av W
L W Hayes St
R 28 Av W
L W Tilden St
R 30 Av W

Slow Order
15 mph or less on 30 Av W & 31 Av W between W Tilden St & W Jameson St

C 31 Av W
L W Jameson St
L W Government Wy
L 34 Av W
R Viewmont Wy W
C W Viewmont Wy W

Slow Order
20 mph or less on West Viewmont Wy W between W Bertona St & W Armour St

L W Emerson St
S

When Scheduled to 35 Av W/W McGraw St
Operate regular route

2 34 Av W
R Viewmont Wy W
R 35 Av W
S do not idle engine

When Scheduled to W McGraw St/34 Av W
Operate regular route

2 34 Av W/W McGraw St
R Viewmont Wy W
R 35 Av W
R W McGraw St
S do not idle engine

Awareness Areas
3 Av between Virginia St & Spring St
S Jackson St between 2 Av Ext S & 5 Av S

Route 24 is grouped with Route 124

To		*Base*	
Downtown Seattle	0378	Ryerson	04D8
West Magnolia	0304		
Central Magnolia	0365		

Southbound, when scheduled from Route 24 to Route 124, change signs at 3 Av/Cedar St.
Northbound, when scheduled from Route 124 to Route 24, change signs at 4 Av S/S Royal Brougham Wy.

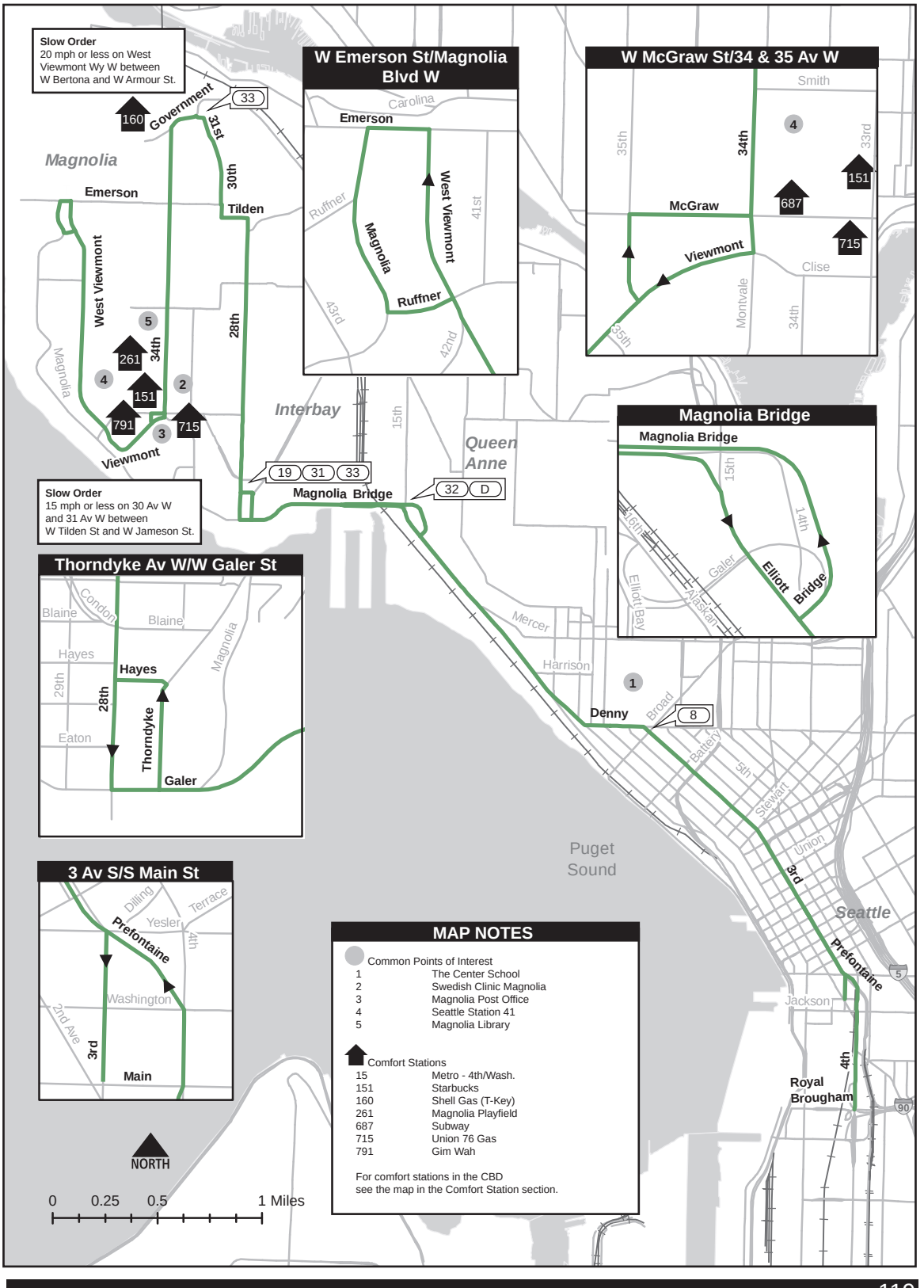
Slow Order
20 mph or less on West Viewmont Wy W between W Bertona and W Armour St.
Slow Order
15 mph or less on 30 Av W and 31 Av W between W Tilden St and W Jameson St.
W Emerson St/Magnolia Blvd W
W McGraw St/34 & 35 Av W
Magnolia Bridge
Thorndyke Av W/W Galer St
3 Av S/S Main St
Magnolia
Interbay
Queen Anne
Puget Sound
Seattle
Emerson
Government
Tilden
West Viewmont
Viewmont
Magnolia Bridge
Denny
Prefontaine
Royal Brougham
Smith
McGraw
Clise
Elliott Bridge
Hayes
Galer
Thorndyke
Main
NORTH
0 0.25 0.5 1 Miles
MAP NOTES
Common Points of Interest
1 The Center School
2 Swedish Clinic Magnolia
3 Magnolia Post Office
4 Seattle Station 41
5 Magnolia Library
Comfort Stations
15 Metro - 4th/Wash.
151 Starbucks
160 Shell Gas (T-Key)
261 Magnolia Playfield
687 Subway
715 Union 76 Gas
791 Gim Wah
For comfort stations in the CBD see the map in the Comfort Station section.

Downtown Seattle

From: 36 Av S/S Atlantic St

♦ 36 Av S
R S Day St
L Lakeside Av S
C Lake Washington Blvd

Slow Order
10 mph or less on Lake Dell Av and E Alder St between 32 Av and Lake Washington Blvd

L E Alder St
C Lake Dell Av
L 32 Av
R E Yesler Wy
C Yesler Wy
S all trips continue as Route 33 or to 3 Av/ Union St

When Scheduled to Virginia St/2 Av
Operate regular route

2 3 Av
L Lenora St
L 1 Av
L Virginia St
S 2 Av (fs)

Colman Park

From: 3 Av/Cedar St

♦ 3 Av
L Yesler Wy
C E Yesler Wy
L 32 Av

Slow Order
10 mph or less on Lake Dell Av and E Alder St between 32 Av and Lake Washington Blvd

R Lake Dell Av
C E Alder St
R Lake Washington Blvd
C Lakeside Av S
R S Massachusetts St
R 36 Av S
S S Atlantic St

When Scheduled from Virginia St/2 Av

♦ Virginia St
R 3 Av
C regular route

Allow off board fare collection in designated area on 3 Av in the CBD.

Awareness Areas
3 Av between Virginia St & Spring St

Route 27 is grouped with Routes 33, 124

To		*Base*	
Downtown Seattle	0127	Central	04D3
Colman Park	0125	Ryerson	04D8

Northbound when scheduled from Route 27 to Route 33 change signs at Yesler Way/Dilling Wy.
Southbound when scheduled from Route 33 to Route 27 change signs at 3 Av/Cedar St.

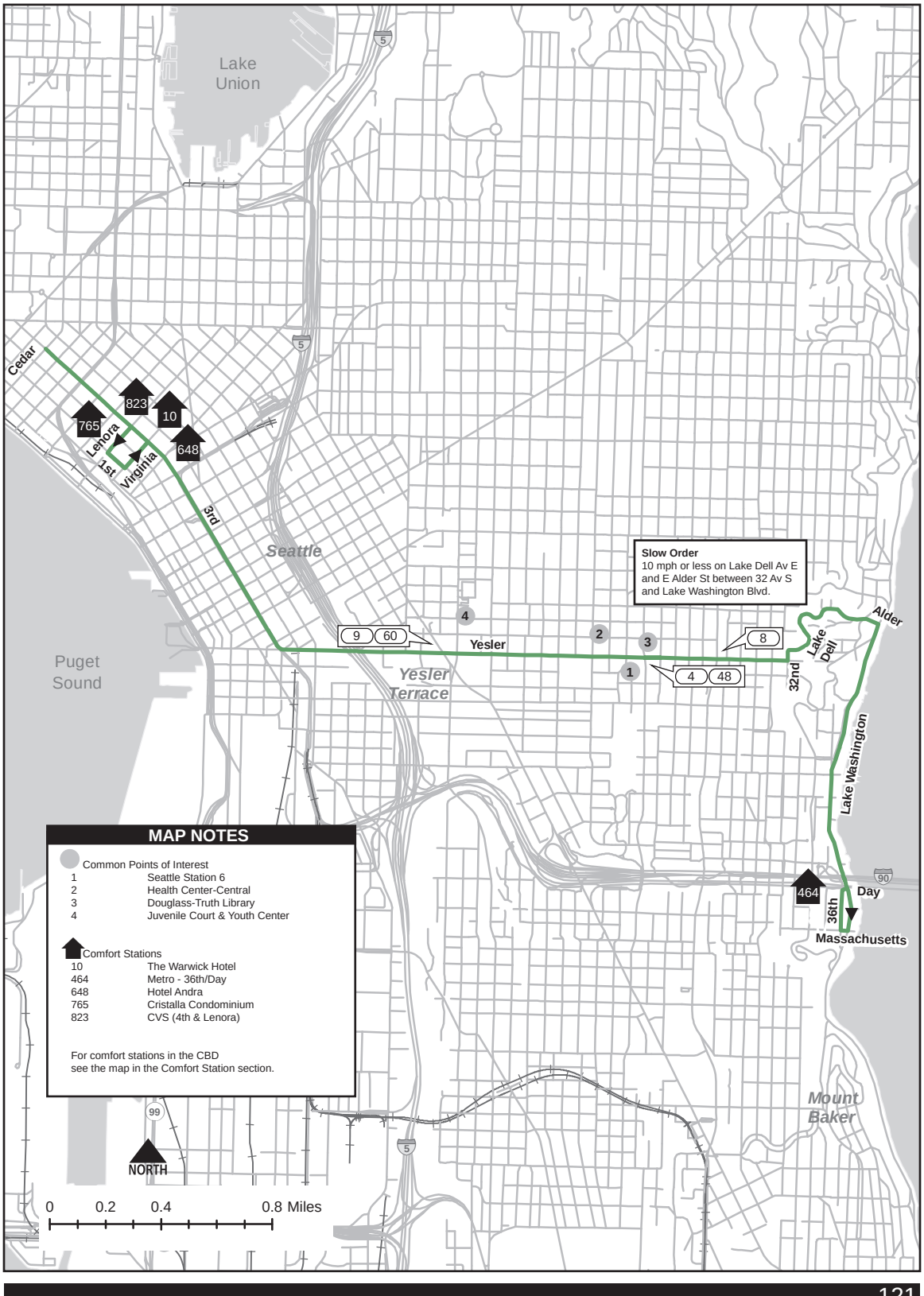
Lake Union
Cedar
823
765
10
Lenora
648
1st
Virginia
3rd
Seattle
Puget Sound
Slow Order
10 mph or less on Lake Dell Av E and E Alder St between 32 Av S and Lake Washington Blvd.
9
60
Yesler
Yesler Terrace
4
2
3
1
8
4
48
32nd
Lake Dell
Alder
Lake Washington
464
36th
Day
Massachusetts
Mount Baker
MAP NOTES
Common Points of Interest
1 Seattle Station 6
2 Health Center-Central
3 Douglass-Truth Library
4 Juvenile Court & Youth Center
Comfort Stations
10 The Warwick Hotel
464 Metro - 36th/Day
648 Hotel Andra
765 Cristalla Condominium
823 CVS (4th & Lenora)
For comfort stations in the CBD see the map in the Comfort Station section.
NORTH
0 0.2 0.4 0.8 Miles

Downtown Seattle

From: 7 Av NW/Holman Rd NW

♦ 8 Av NW
L Leary Wy NW
L NW 39 St
C N 39 St
R Fremont Wy N
R S/B Aurora on-ramp
C Aurora Av N
L "Downtown/Denny Way" exit
C 7 Av N
S Denny Way (trips continue as Routes 131/132 or to 3 Av S/ S Main St)

Express Stops Southbound
Make no stops between the Aurora Av N on-ramp/ N 38 St and 7 Av N/ Thomas St except at:

- Aurora Av N/Lynn St
- Aurora Av N/Galer St

When Scheduled from N 143 St/Linden Av N

♦ N 143 St
L Linden Av N
L N 145 St
C NW 145 St
L 3 Av NW
R NW 132 St
L 8 Av NW
L NW 125 St
R 3 Av NW
R NW 103 St
C NW 100 Pl
L 8 Av NW
C regular route

When Scheduled to 3 Av S/S Main St
Operate regular route

2 Denny Wy
C 7 Av N
C Wall St
L 3 Av
R Columbia St (use left general purpose lane)
L 2 Av
C 2 Av Ext S
S 2 Av Ext S (ns)/ S Jackson St

Allow off board fare collection in designated area on 3 Av in the CBD.

Carkeek Park

From: Downtown Seattle

♦ 4 Av S
2 Island Stop at 4th Ave S/S Jackson St
C 4 Av S
L Prefontaine Pl S
C 3 Av
R Battery St
L Borealis Av
C 7 Av N
C Aurora Av N
R Bridge Wy N exit
L N 38 St
R Fremont Wy
L N 39 St
C NW 39 St
R Leary Wy NW
R 8 Av NW
R NW 100 Pl
C NW 103 St
S

When Scheduled to N 143 St/Linden Av N
Operate regular route

2 NW 103 St
L 3 AV NW
L NW 125 St
R 8 Av NW
R NW 132 St
L 3 Av NW
R NW 145 St
R Greenwood Av N

Slow order
20 mph or less on N 143 St between Greenwood Av N & Linden Av N

L N 143 St
S Linden Av N (ns)

Express Stops Northbound
Make no stops between 7 Av N/Harrison St and the Aurora Av N off-ramp/N 38 St except at:

- Aurora Av N/Galer St
- Aurora Av N/Lynn St

Awareness Areas
3 Av between Virginia St & Spring St

S Jackson St between 2 Av Ext S & 5 Av S

Route 28 is grouped with routes 131,132

To		*Base*	
Downtown Seattle	0135	Ryerson	04D8
Carkeek Park	0687		
Broadview	0131		

Northbound, when scheduled from routes 131/132 to Route 28, change signs at 4 Av S/S Royal Brougham Wy.
Southbound, when scheduled from Route 28 to routes 131/132, change signs at 5 Av N//Wall St

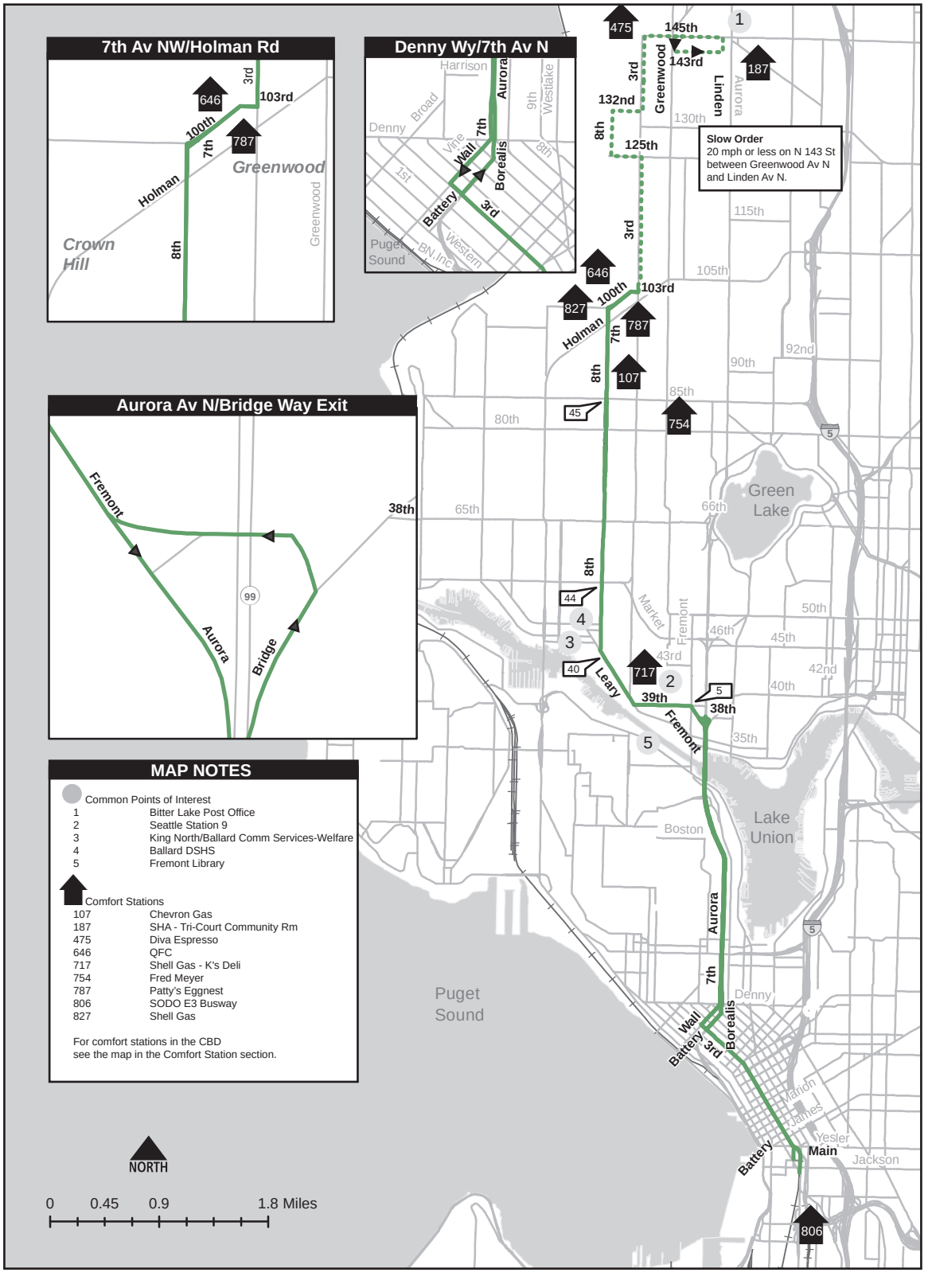
7th Av NW/Holman Rd
646
3rd
103rd
100th
7th
787
Holman
Greenwood
Crown Hill
8th
Greenwood
Denny Wy/7th Av N
Harrison
Aurora
Broad
Denny
9th
Westlake
Vine
7th
Wall
8th
1st
Borealis
Battery
3rd
Puget Sound
BN Inc
Western
Aurora Av N/Bridge Way Exit
Fremont
38th
99
Aurora
Bridge
MAP NOTES
Common Points of Interest
1 Bitter Lake Post Office
2 Seattle Station 9
3 King North/Ballard Comm Services-Welfare
4 Ballard DSHS
5 Fremont Library
Comfort Stations
107 Chevron Gas
187 SHA - Tri-Court Community Rm
475 Diva Espresso
646 QFC
717 Shell Gas - K's Deli
754 Fred Meyer
787 Patty's Eggnest
806 SODO E3 Busway
827 Shell Gas
For comfort stations in the CBD
see the map in the Comfort Station section.
NORTH
0 0.45 0.9 1.8 Miles
475
145th
1
143rd
187
3rd
Greenwood
Linden
Aurora
132nd
130th
8th
125th
Slow Order
20 mph or less on N 143 St
between Greenwood Av N
and Linden Av N.
115th
3rd
646
105th
827
100th
103rd
Holman
7th
787
8th
107
92nd
90th
85th
80th
45
754
5
Green Lake
65th
66th
8th
44
Market
Fremont
50th
4
46th
45th
3
43rd
40
Leary
717
2
42nd
40th
39th
5
38th
Fremont
5
35th
Boston
Lake Union
Aurora
5
7th
Denny
Puget Sound
Wall
Battery
3rd
Borealis
Marion
James
Yesler
Main
Jackson
Battery
806

Downtown Seattle

From: NW Market St/30 Av NW

♦ NW Market St (30 Av NW) (fs)
C NW Market St
L 32 Av NW
L NW 54 St
C NW Market St
R Leary Av NW
C NW Leary Wy
R 15 Av NW
R W Emerson St
L W Nickerson St (overpass rdwy over 15 Av W)
R W Nickerson (stay right at fork)
C W Nickerson St
R 3 Av W
C 3 Av W

Slow Order
20 mph or less on 3 Av W between W Fulton St and W Smith St

R W McGraw St
L 6 Av W
L W Galer St
R Queen Anne Av N

Slow Order
On Queen Anne Av N S/B between W Highland Dr & W Roy St: 10 mph or less dry pavement; 5 mph or less wet pavement.

Safety Stop
Nearside W Highland Dr test brakes and check air pressure (90 lbs)

L Denny Wy
R 1 Av
L Blanchard St
R 2 Av
C 2 Av Ext S
S S Jackson St (ns)

Express Stops Southbound
Make no stops between Queen Anne Av N/ W Highland Dr & 2 Av/ Lenora St except at:

- Queen Anne Av N/ W Mercer St
- 1 Av/Broad St
- 1 Av/Wall St

Ballard

From: 4 Av S/S Royal Brougham Way

♦ 4 Av S
2 Island Stop at 4th Ave S/S Jackson St
C 4 Av S
L Prefontaine Pl S
C 3 Av
L Wall St
R 1 Av
C 1 Av N
L Roy St
R Queen Anne Av N
L W Galer St
R 6 Av W
R W McGraw St
L 3 Av W

Slow Order
20 mph or less on 3 Av W between W Smith St and W Fulton St

L W Nickerson St
R 15 Av W
C Ballard Bridge
C 15 Av NW
R "Ballard" exit
L NW Leary Wy
C Leary Av NW
L NW Market St
S 28 Av NW (ns)

Express Stops Northbound
Make no stops between 3 Av/Virginia St & Queen Anne Av N/ W Highland Dr except at:

- 1Av/Cedar St
- 1Av/Broad St
- 1 Av N/W Mercer St

Awareness Areas

3 Av between Virginia St & Spring St

S Jackson St between 2 Av Ext S & 5 Av S

Allow off board fare collection in designated area on 3 Av in the CBD.

To		*Base*	
Downtown Seattle	0225	Central	04D3
Ballard	0246	Ryerson	04D8

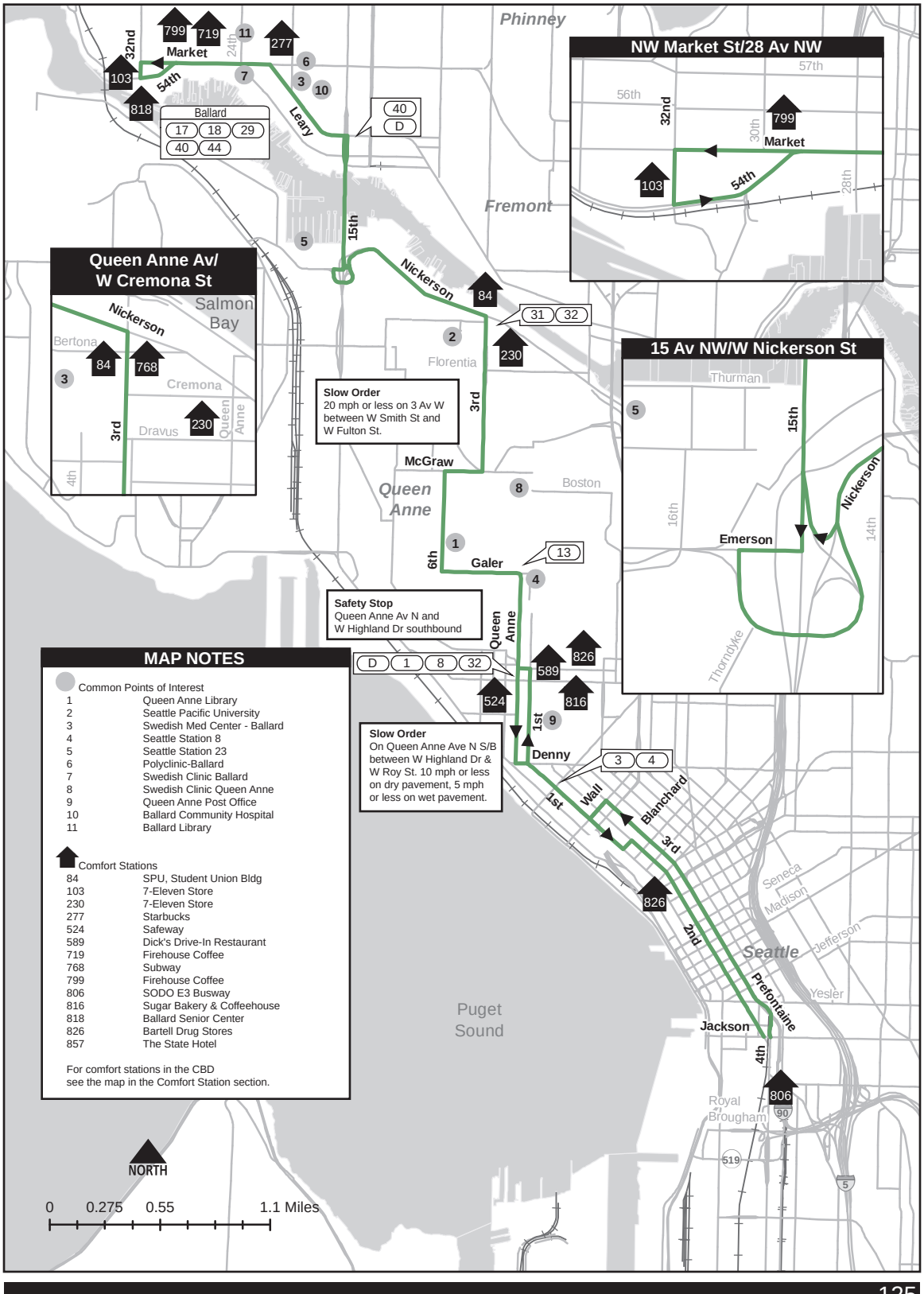

MAP NOTES

Common Points of Interest

1	Queen Anne Library
2	Seattle Pacific University
3	Swedish Med Center - Ballard
4	Seattle Station 8
5	Seattle Station 23
6	Polyclinic-Ballard
7	Swedish Clinic Ballard
8	Swedish Clinic Queen Anne
9	Queen Anne Post Office
10	Ballard Community Hospital
11	Ballard Library

Comfort Stations

84	SPU, Student Union Bldg
103	7-Eleven Store
230	7-Eleven Store
277	Starbucks
524	Safeway
589	Dick's Drive-In Restaurant
719	Firehouse Coffee
768	Subway
799	Firehouse Coffee
806	SODO E3 Busway
816	Sugar Bakery & Coffeehouse
818	Ballard Senior Center
826	Bartell Drug Stores
857	The State Hotel

For comfort stations in the CBD see the map in the Comfort Station section.

University District

From: 34 Av W/W McGraw St

♦ 34 Av W
L W McGraw St
R Condon Wy W

Slow Order
15 mph or less on Condon Wy W between W McGraw & W Howe St

L W Blaine St
R 28 Av W
L W Hayes St
L Thorndyke Av W
L 22 Av W
L Gilman Av W
R W Emerson Pl
C W Emerson St
R "Nickerson St/ Ballard Bridge" exit
C overpass loop (stay in right lane)
C access to W Nickerson St
C W Nickerson St
L 4 Av N
C Fremont Bridge
C Fremont Av
R N 35 St
L Wallingford Av N
R N 40 St
C NE 40 St (lower level)
L 7 Av NE
R NE 42 St
R Roosevelt Wy NE
L NE 41 St
L Eastlake Av NE
C 11 Av NE
R NE 45 St
L NE 45 St
C NE 45 St (stay right)
L Children's Hospital Loop
S

NOTE:

The bike rack MUST be in the up position before entering Children's Hospital Loop. All bicycles must be removed at the stop NE 45 St/ 42 Av NE

Central Magnolia

From: Seattle Children's Hospital

♦ Children's Hospital Loop
C through loop
R NE 45 St
C NE 45 St
L Roosevelt Wy NE
R NE 42 St
L 7 Av NE
C NE 40 St (continue onto lower level NE 40 St)
R Latona Av NE
L NE 40 St
C N 40 St
L Wallingford Av N
R N 35 St
L Fremont Av N
C Fremont Bridge
R Florentia St
R Nickerson St
C W Nickerson St
L overpass Loop
L W Emerson St
C W Emerson Pl
L Gilman Av W
R 22 Av W
R Thorndyke Av W
R W Hayes St
R 28 Av W
L W Blaine St

Slow Order
15 mph or less on Condon Wy W between W McGraw & W Howe St

S Condon Wy W

To		*Base*	
Central Magnolia	0339	Ryerson	04D8
Sea Children's Hosp (U-District Station)	0226		

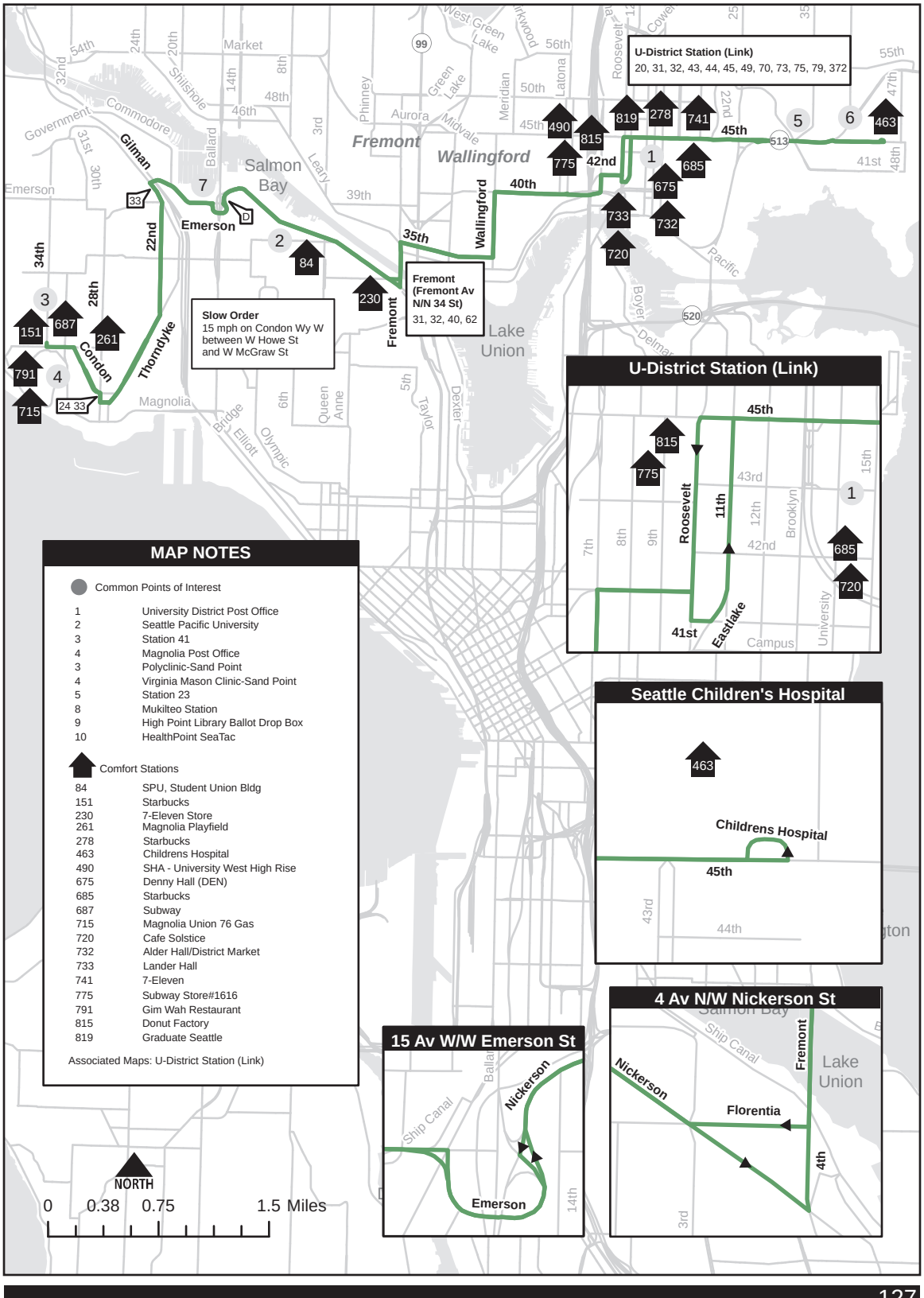

MAP NOTES

Common Points of Interest

1	University District Post Office
2	Seattle Pacific University
3	Station 41
4	Magnolia Post Office
3	Polyclinic-Sand Point
4	Virginia Mason Clinic-Sand Point
5	Station 23
8	Mukilteo Station
9	High Point Library Ballot Drop Box
10	HealthPoint SeaTac

Comfort Stations

84	SPU, Student Union Bldg
151	Starbucks
230	7-Eleven Store
261	Magnolia Playfield
278	Starbucks
463	Childrens Hospital
490	SHA - University West High Rise
675	Denny Hall (DEN)
685	Starbucks
687	Subway
715	Magnolia Union 76 Gas
720	Cafe Solstice
732	Alder Hall/District Market
733	Lander Hall
741	7-Eleven
775	Subway Store#1616
791	Gim Wah Restaurant
815	Donut Factory
819	Graduate Seattle

Associated Maps: U-District Station (Link)

University District

From: Republican St

♦ Republican St
L 1 Av N
L Mercer St
C W Mercer St
C W Mercer Pl
R Elliott Av W
C 15 Av W
R "W Dravus St" exit
C enter 15 Av W
C 15 Av W
R "Emerson St/ Nickerson St" exit
C "Nickerson St/Seattle Pacific University" exit
C W Nickerson St
C Nickerson St
L 4 Av N
C Fremont Bridge
C Fremont Av
R N 35 St
L Wallingford Av N
R N 40 St
C NE 40 St
C NE 40 St (lower level)
L 7 Av NE
R NE 42 St
R Roosevelt Wy NE
L NE 41 St
L Eastlake Av NE
C 11 Av NE
R NE 45 St
L NE 45 St
C NE 45 St (stay right)
L Children's Hospital Loop
S

NOTE:

The bike rack MUST be in the up position before entering Children's Hospital Loop. All bicycles must be removed at the stop NE 45 St/ 42 Av NE

Seattle Center

From: Seattle Children's Hospital

♦ Children's Hospital Loop
L through loop
R NE 45 St
C NE 45 St
L Roosevelt Wy NE
R NE 42 St
L 7 Av NE
C NE 40 St (continue onto lower level NE 40 St)
R Latona Av NE
L NE 40 St
C N 40 St
L Wallingford Av N
R N 35 St
L Fremont Av N
C Fremont Bridge
R Florentia St
R Nickerson St
C W Nickerson St
R "15 Av W/ City Center" exit
C 15 Av W
R "W Dravus St" exit
C 15 Av W
C Elliott Av W
L W Mercer Pl
C W Mercer St
R Queen Anne Av N
S W Harrison St (fs)

To		*Base*	
Seattle Center	0227	Ryerson	04D8
Sea Children's Hosp (U-District Station)	00D2		

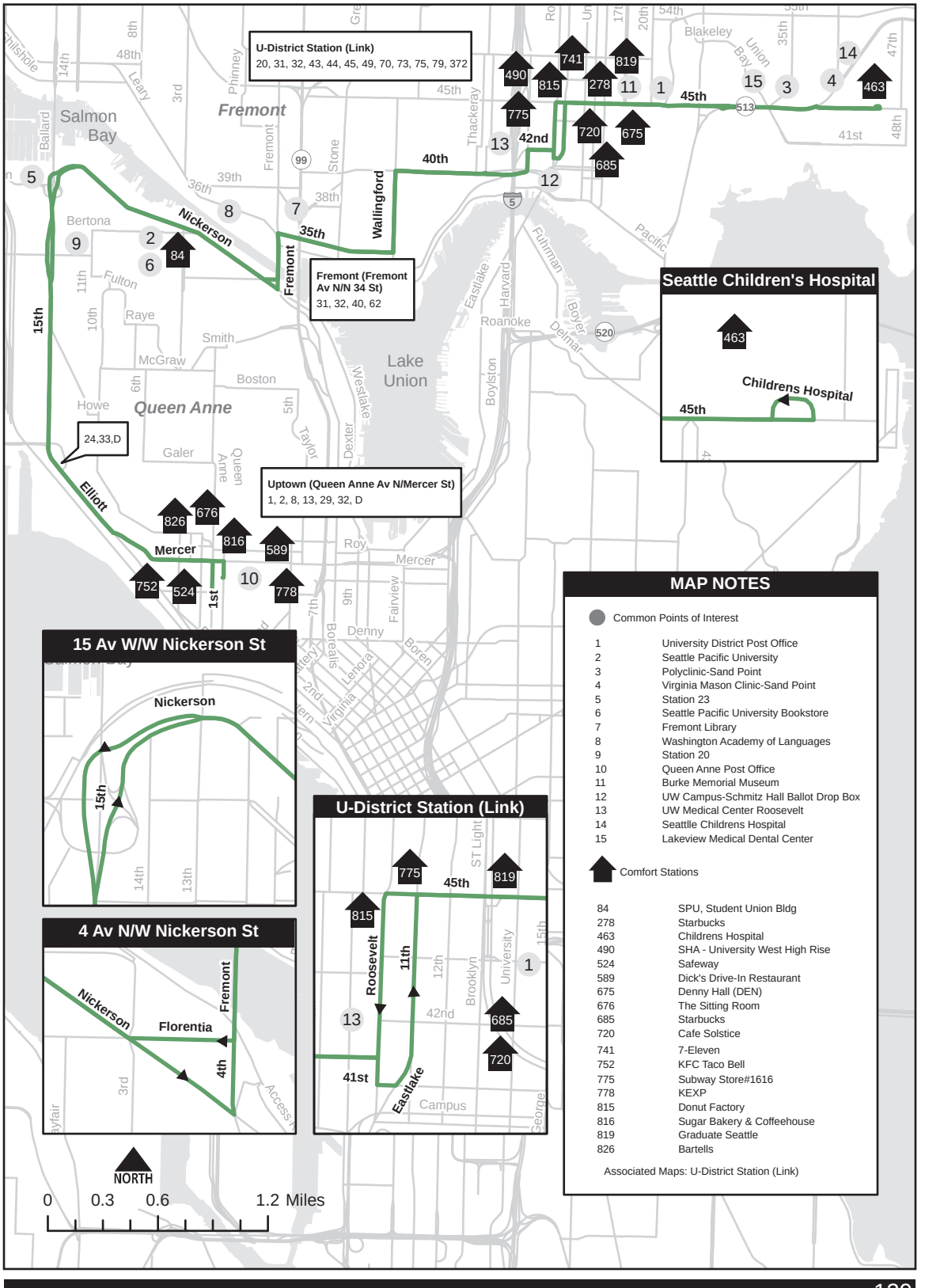

MAP NOTES

Common Points of Interest

1	University District Post Office
2	Seattle Pacific University
3	Polyclinic-Sand Point
4	Virginia Mason Clinic-Sand Point
5	Station 23
6	Seattle Pacific University Bookstore
7	Fremont Library
8	Washington Academy of Languages
9	Station 20
10	Queen Anne Post Office
11	Burke Memorial Museum
12	UW Campus-Schmitz Hall Ballot Drop Box
13	UW Medical Center Roosevelt
14	Seattle Childrens Hospital
15	Lakeview Medical Dental Center

Comfort Stations

84	SPU, Student Union Bldg
278	Starbucks
463	Childrens Hospital
490	SHA - University West High Rise
524	Safeway
589	Dick's Drive-In Restaurant
675	Denny Hall (DEN)
676	The Sitting Room
685	Starbucks
720	Cafe Solstice
741	7-Eleven
752	KFC Taco Bell
775	Subway Store#1616
778	KEXP
815	Donut Factory
816	Sugar Bakery & Coffeehouse
819	Graduate Seattle
826	Bartells

Associated Maps: U-District Station (Link)

Downtown Seattle

From: Illinois Av/Texas Way

♦ Illinois Av
R Texas Wy
C Texas Wy through Reserve Center gate into Center
C Texas Wy
C Texas Wy out through Reserve Center south gate
L Washington Av
C east gate
C W Government Wy
C Gilman Av W
R 22 Av W
R Thorndyke Av W
R W Blaine St
L 28 Av W
L W Galer St
C Magnolia Bridge
R 15 Av W
C Elliott Av W
L Western Av W
L Denny Wy
R 3 Av
S Cedar St (continues as Route 27, Route 124, or to 3 Av S/S Main St)

When Scheduled from W Government Wy/ 34 Av W

♦ W Government Wy
C Gilman Av W

When Scheduled to 3 Av S/S Main St

Operate regular route

2 3 Av
R Columbia St (use left general purpose lane)
L 2 Av
C 2 Av Ext S
S 2 Av Ext S (ns)/ S Jackson St

East Magnolia

From: 4 Av S/S Royal Brougham Way

♦ 4 Av S
2 Island Stop at 4th Ave S/S Jackson St
C 4 Av S
L Prefontaine Pl S
C 3 Av
L Denny Wy
C Western Av W
C Elliott Av W
R "Magnolia Bridge/ Pier 91" exit (stay in right lane)
C Magnolia Bridge
C W Galer St
R Thorndyke Av W
L 22 Av W
L Gilman Av W
C W Government Wy
C east gate to Discovery Pk/Ft Lawton
R Texas Way
C Reserve Center south gate into Center
C Texas Way through Reserve Center
C Texas Way out through Reserve Center north gate
L counterclockwise loop through parking lot
2 Illinois Av
S Texas Wy (ns)

When Scheduled to W Government Wy/ 34 Av W

C Illinois Av (N/B)
R Texas Wy
C Texas Wy through Reserve Center gate into Center
C Texas Wy
L Texas Wy out through Reserve Center south gate
L Washington Av
C East Gate
C W Government Wy
S 34 Av W

When Scheduled from Yesler Wy/ Eastside I-5 Bridge

♦ Yesler Wy (from Route 27)
R 3 Av
C 3 Av
C regular route

Allow off board fare collection in designated area on 3 Av in the CBD.

Awareness Areas
3 Av between Virginia St & Spring St
S Jackson St between 2 Av Ext S & 5 Av S

Route 33 is grouped with Routes 27, 124

To		*Base*	
Downtown Seattle	037C	Ryerson	04D8
East Magnolia	037A		
shuttle	014C		

Northbound when scheduled from Route 27 to Route 33 change signs at Yesler Way/Eastside I-5 bridge.
Southbound when scheduled from Route 33 to Route 27 or Route 124 change signs at 3 Av/Cedar St.

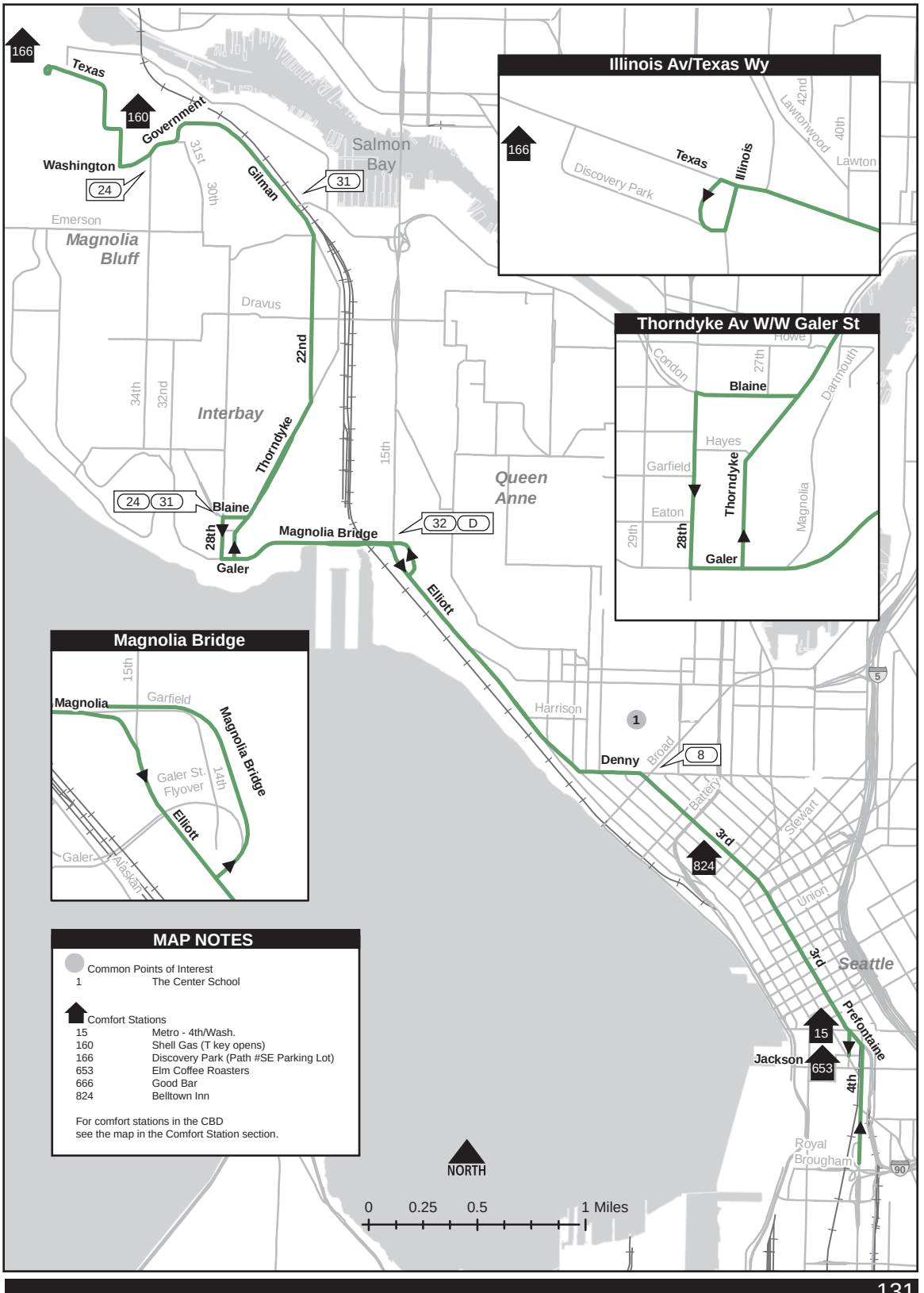

MAP NOTES

Common Points of Interest

1	The Center School

Comfort Stations

15	Metro - 4th/Wash.
160	Shell Gas (T key opens)
166	Discovery Park (Path #SE Parking Lot)
653	Elm Coffee Roasters
666	Good Bar
824	Belltown Inn

For comfort stations in the CBD see the map in the Comfort Station section.

Downtown Seattle

From: Othello Station

♦ M.L. King Jr Wy S
R S Othello St
R Beacon Av S
R 14 Av S
L S Massachusetts St
R 12 Av S
C S Charles St
L Golf Dr S
C 12 Av S
L S Jackson St
R 4 Av S
L Prefontaine Pl S
C 3 Av
S Pike St

When Scheduled to 5 Av S/S Weller St
Operate regular route
2 S Jackson St
L 5 Av S
S S Weller St (ns)

When Scheduled to S Jackson St/12 Av S
Operate regular route
2 S Jackson St
S 12 Av S (continues as Route 70)

Othello Station

From: Downtown

♦ 3 Av
C 3 Av S
L 2 Av Ext S
L S Jackson St
R 12 Av S
C Golf Dr S
R 14 Av S
C Beacon Av S
L S Myrtle St
C S Myrtle Pl
C S Othello St
L 38 Av S
R S Myrtle St
S 39 Av S (ns)

Awareness Areas
3 Av between Virginia St & Spring St
S Jackson St between 2 Av Ext S & 5 Av S

Allow off board fare collection in designated area on 3 Av in the CBD.

To		*Base*	
Downtown Seattle	052E	Atlantic	04D1
at Beacon Av S/Lander St	048C	Central	04D3
ID/Chinatown Sta	00C1		
Othella Station	052C		
at Beacon Av S/Lander St	009B		

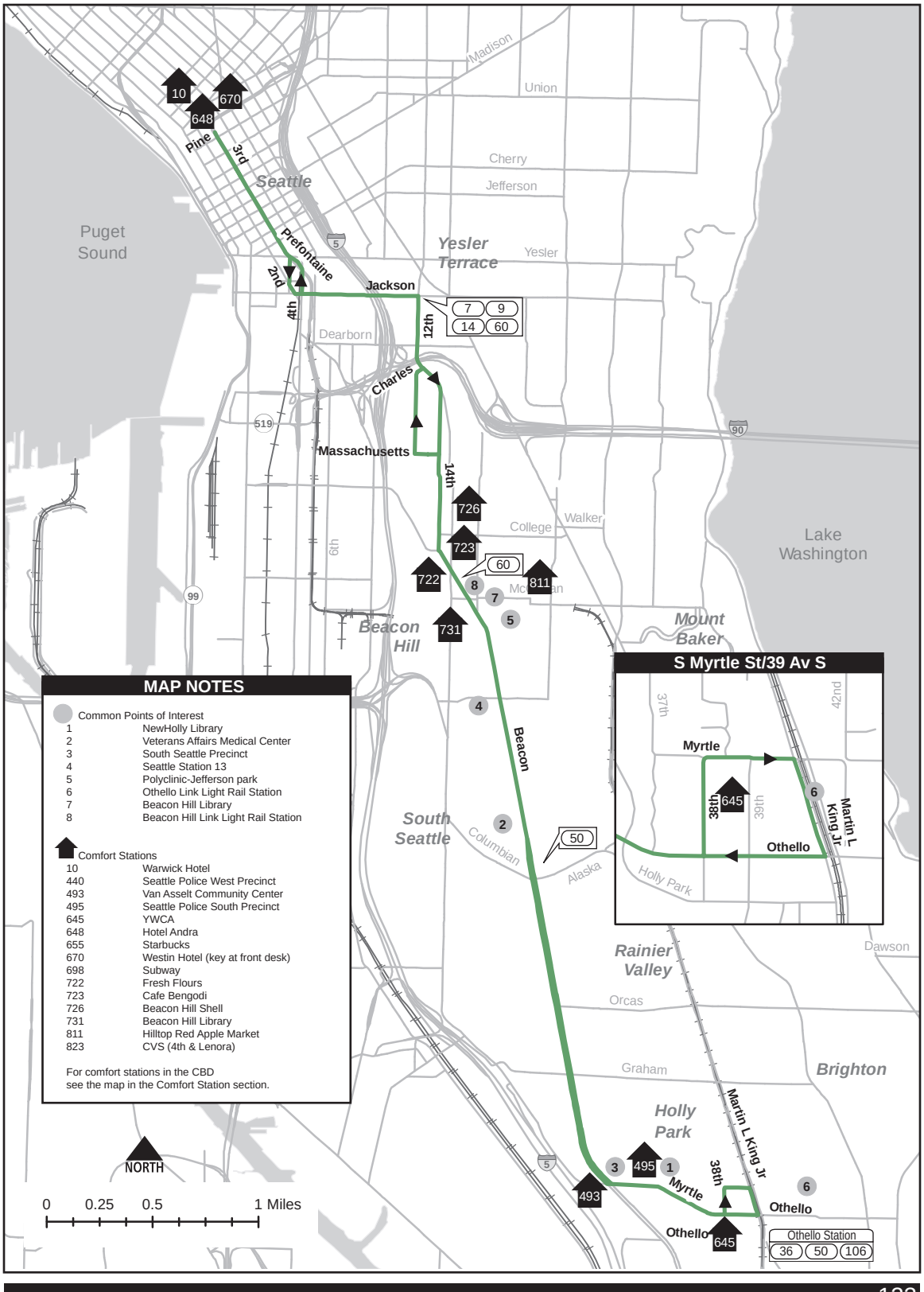

MAP NOTES

Common Points of Interest

1	NewHolly Library
2	Veterans Affairs Medical Center
3	South Seattle Precinct
4	Seattle Station 13
5	Polyclinic-Jefferson park
6	Othello Link Light Rail Station
7	Beacon Hill Library
8	Beacon Hill Link Light Rail Station

Comfort Stations

10	Warwick Hotel
440	Seattle Police West Precinct
493	Van Asselt Community Center
495	Seattle Police South Precinct
645	YWCA
648	Hotel Andra
655	Starbucks
670	Westin Hotel (key at front desk)
698	Subway
722	Fresh Flours
723	Cafe Bengodi
726	Beacon Hill Shell
731	Beacon Hill Library
811	Hilltop Red Apple Market
823	CVS (4th & Lenora)

For comfort stations in the CBD see the map in the Comfort Station section.

S Myrtle St/39 Av S

Downtown Seattle

From: SW Alaska St/35 Av SW

♦ SW Alaska St
L 49 Av SW
L SW Brandon St
R 48 Av SW
R Beach Dr SW

Slow Order
15 mph or less on Beach Dr SW between 48 Av SW & SW Shore Pl

R 63 Av SW
R Alki Av SW
C Harbor Av SW
L SW Spokane St
C SW Spokane St (lower level)
R "SR-99 (South)/Harbor Island/Terminal 5 Overpass" exit (from Bus-Only lane)
C SW Spokane St
C "I-5/SR-99 (North)/ Columbian Way" exit (from left lane)
C West Seattle Bridge
R "1 Ave S" exit
L 1 Av S
R Edgar Martinez Dr S
L 4 Av S
2 Island Stop at 4 Av S/S Jackson St
C 4 Av S
L Prefontaine Pl S
C 3 Av
S Pine St

Express Stops Northbound
Make no stops between 1 Av S/S Spokane St & 4 Av S/S Jackson St (Island Zone) except at:

- 1 Av S/S Lander St
- Edgar Martinez Dr S/ 1 Av S
- 4 Av S/ S Royal Brougham Wy

Alaska Junction

From: Downtown Seattle

♦ 2 Av (fs Bell St)
C 2 Av
R Columbia St

Slow Order
10 mph (5 mph when wet) or less on Columbia St between 3 Av and 1 Av

L Alaskan Wy
C Alaskan Wy S
C SR-99 (South)
R "Harbor Island" exit
C SW Spokane St "Bus & Truck/Terminal 5"
L SW Spokane St (from middle lane at bottom of ramp)
R Harbor Av SW
C Alki Av SW
L 63 Av SW
L Beach Dr SW

Slow Order
15 mph or less on Beach Dr SW between SW Shore Pl & 48 Av SW

L 48 Av SW
L SW Brandon St
R 49 Av SW
R SW Alaska St
S Bay 2

Allow off board fare collection in designated area on 3 Av in the CBD.

Awareness Areas
3 Av between Pine St & Spring St
S Jackson St between 2 Av Ext S & 5 Av S

To		*Base*
Downtown Seattle	015B	Ryerson 04D8
at 61 Av SW/Alki Av SW	0616	
Alaska Junction	0704	
at 61 Av SW/Alki Av SW	0173	

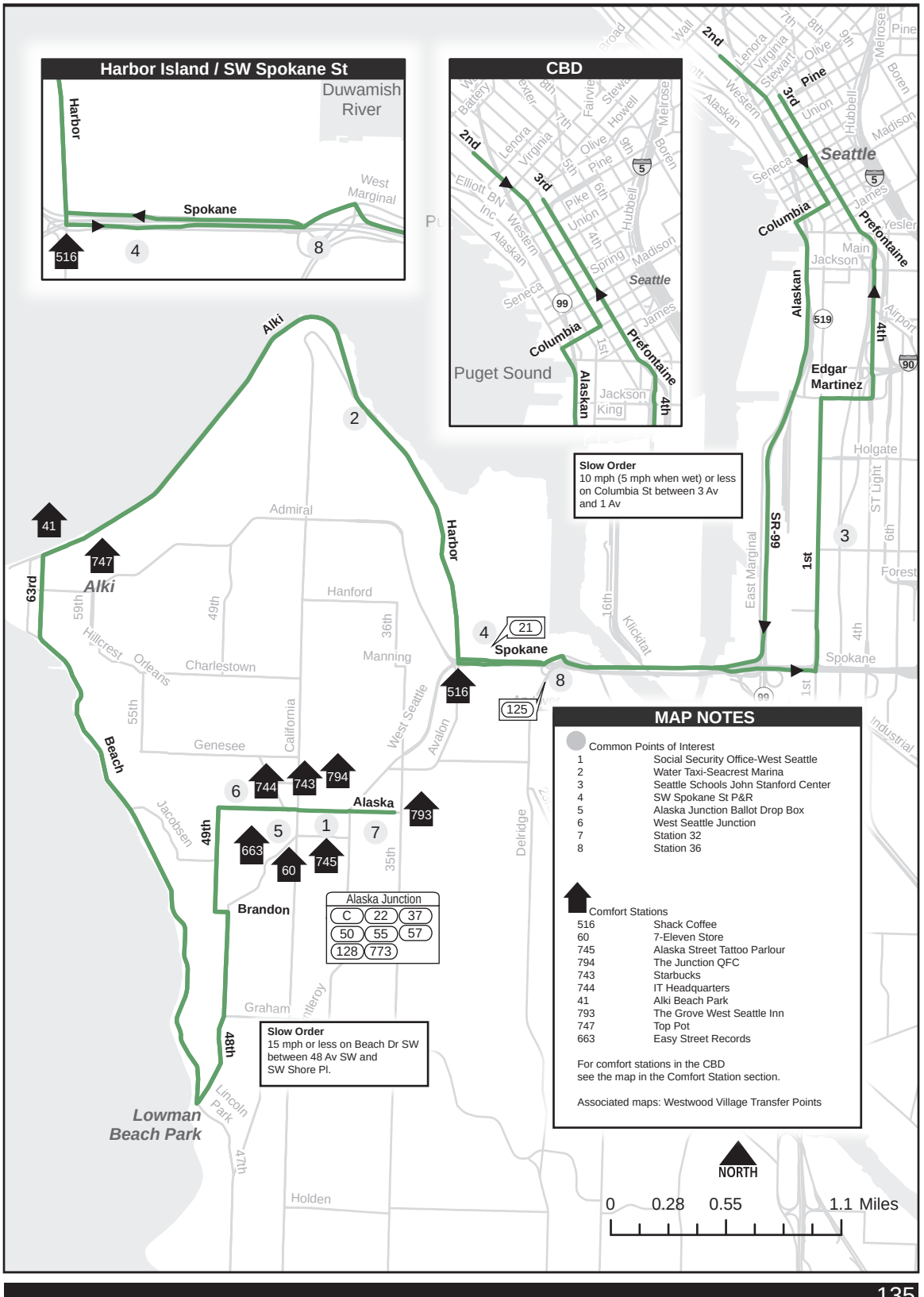
Harbor Island / SW Spokane St
Duwamish River
Harbor
Spokane
West Marginal
516
4
8
CBD
Puget Sound
Seattle
Columbia
Alaskan
Prefontaine
4th
2nd
3rd
Pine
Edgar Martinez
SR-99
1st
Alki
Beach
Alaska
Brandon
Lowman Beach Park
63rd
49th
48th
Admiral
Hanford
Manning
Charlestown
Genesee
Jacobsen
Graham
Holden
Lincoln Park
Delridge
Avalon
West Seattle
California
Hillcrest
Orleans
Slow Order
10 mph (5 mph when wet) or less on Columbia St between 3 Av and 1 Av
Slow Order
15 mph or less on Beach Dr SW between 48 Av SW and SW Shore Pl.
Alaska Junction
C 22 37
50 55 57
128 773
MAP NOTES
Common Points of Interest
1 Social Security Office-West Seattle
2 Water Taxi-Seacrest Marina
3 Seattle Schools John Stanford Center
4 SW Spokane St P&R
5 Alaska Junction Ballot Drop Box
6 West Seattle Junction
7 Station 32
8 Station 36
Comfort Stations
516 Shack Coffee
60 7-Eleven Store
745 Alaska Street Tattoo Parlour
794 The Junction QFC
743 Starbucks
744 IT Headquarters
41 Alki Beach Park
793 The Grove West Seattle Inn
747 Top Pot
663 Easy Street Records
For comfort stations in the CBD see the map in the Comfort Station section.
Associated maps: Westwood Village Transfer Points
NORTH
0 0.28 0.55 1.1 Miles

Downtown Seattle

From: Northgate Station (Link)

♦ Bay 4
R NE 100 St
L 1 Av NE
R N 92 St
R College Wy N
C Meridian Av N
L N Northgate Wy
C N 105 St
C Holman Rd N
C Holman Rd NW
C 15 Av NW
R NW 85 St
L 24 Av NW
L NW Market St
R Leary Av NW
C NW Leary Wy
C Leary Wy NW
C NW 36 St
C N 36 St
C Fremont Pl NW
R Fremont Av N
C Fremont Bridge
C 4 Av N
L Westlake Av N
L Westlake Av N
(at 9 Av N)
R Lenora St
L 3 Av
C 3 Av S
S 3 Av S/Main

Allow off board fare collection in designated area on 3 Av in the CBD.

Northgate Station (Link)

From: S Massachusetts St/8 Av

♦ Island Stop at
4 Av S/S Jackson St
C 4 Av S
L Prefontaine Pl S
C 3 Av
R Blanchard St

Slow Order:
5 mph or less on Blanchard St after 8 Av when turning N/B or S/B onto Westlake Av

L Westlake Av
C Westlake Av N
R 4 Av N
C Fremont Bridge
C Fremont Av N
L Fremont Pl N
C N 36 St
C NW 36 St
R Leary Wy NW
C NW Leary Wy
C Leary Av NW
L NW Market St
R 24 Av NW
R NW 85 St
L 15 Av NW
C Holman Rd NW
C Holman Rd N
C N 105 St
C N Northgate Wy
R Meridian Av N
C College Wy N
L N 92 St
L 1 Av NE
S Bay 1

Awareness Areas
Aurora Av N/N 105 St/ N Northgate Wy

3 Av between Virginia St & Spring St

S Jackson St between 2 Av Ext S & 5 Av S

To		*Base*	
Downtown Seattle (Ballard)	0237	Central Base	04D3
Downtown Seattle at Fremont Av N/N 34 St	0235		
Northgate Station (Fremont)	00F9		
Northgate Station (Ballard)	003F		
Northgate Station	0222		

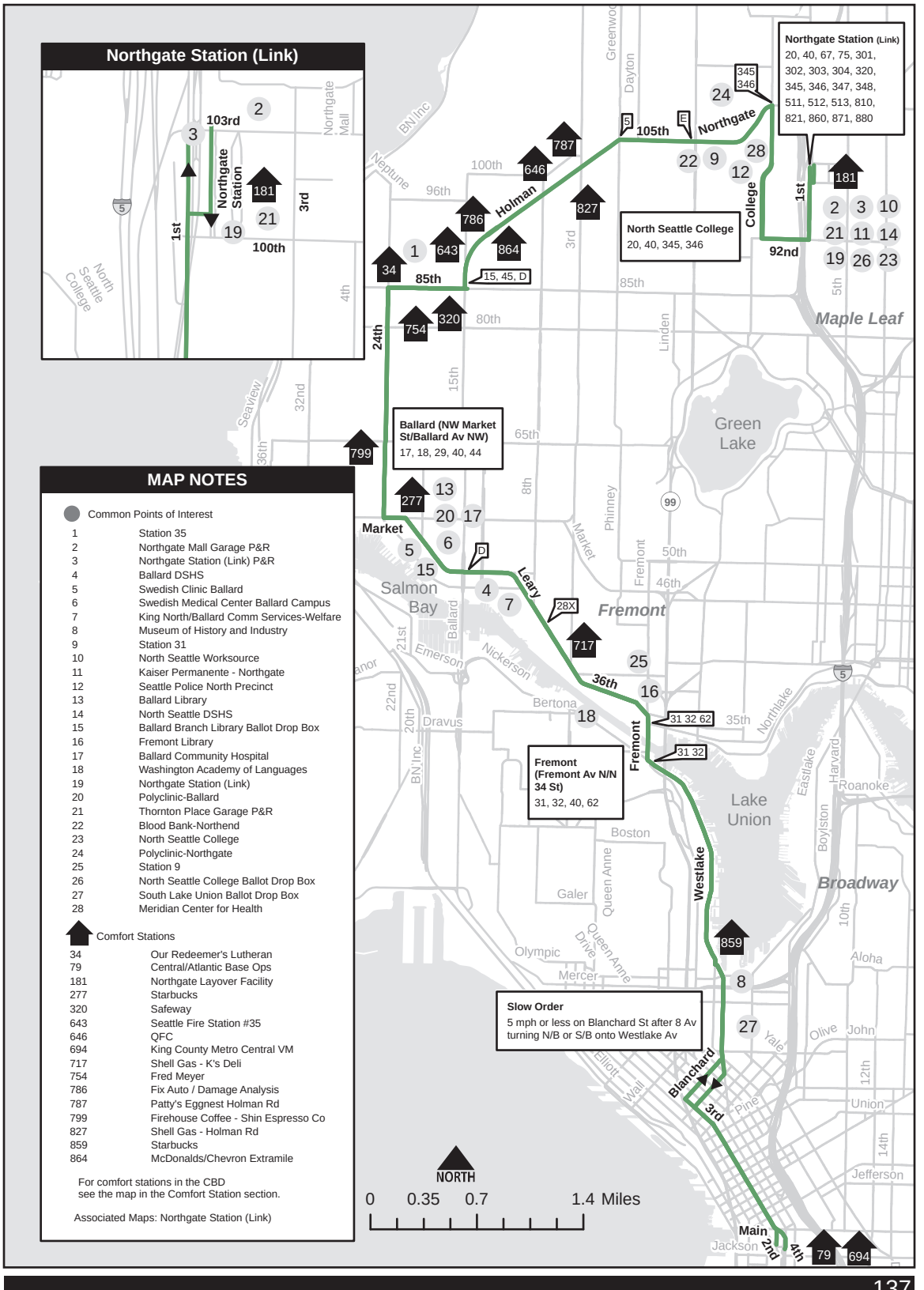

MAP NOTES

Common Points of Interest

1	Station 35
2	Northgate Mall Garage P&R
3	Northgate Station (Link) P&R
4	Ballard DSHS
5	Swedish Clinic Ballard
6	Swedish Medical Center Ballard Campus
7	King North/Ballard Comm Services-Welfare
8	Museum of History and Industry
9	Station 31
10	North Seattle Worksource
11	Kaiser Permanente - Northgate
12	Seattle Police North Precinct
13	Ballard Library
14	North Seattle DSHS
15	Ballard Branch Library Ballot Drop Box
16	Fremont Library
17	Ballard Community Hospital
18	Washington Academy of Languages
19	Northgate Station (Link)
20	Polyclinic-Ballard
21	Thornton Place Garage P&R
22	Blood Bank-Northend
23	North Seattle College
24	Polyclinic-Northgate
25	Station 9
26	North Seattle College Ballot Drop Box
27	South Lake Union Ballot Drop Box
28	Meridian Center for Health

Comfort Stations

34	Our Redeemer's Lutheran
79	Central/Atlantic Base Ops
181	Northgate Layover Facility
277	Starbucks
320	Safeway
643	Seattle Fire Station #35
646	QFC
694	King County Metro Central VM
717	Shell Gas - K's Deli
754	Fred Meyer
786	Fix Auto / Damage Analysis
787	Patty's Eggnest Holman Rd
799	Firehouse Coffee - Shin Espresso Co
827	Shell Gas - Holman Rd
859	Starbucks
864	McDonalds/Chevron Extramile

For comfort stations in the CBD see the map in the Comfort Station section.

Associated Maps: Northgate Station (Link)

Downtown Seattle

From: University District

♦ NE 45 St
R 15 Av NE
L NE Pacific St
R Montlake Blvd NE
C Montlake Blvd E
C E Montlake Pl E
C 24 Av E
C Turner Way E
C 23 Av E
R E John St
C E Thomas St
L 15 Av E
R E John St
C E Olive Wy
L Bellevue Av
R E Pine St
C Pine St
S 5 Av

When Scheduled to Jackson St/5 Av S
Operate regular route
2 Pine St
L 3 Av
C 3 Av S
L 2 Av Ext S
L S Jackson St
S 5 Av S (ns)

When Scheduled to Boren Av/E Yesler Wy
Operate regular route
2 Broadway E/E John St
L Broadway E
C Broadway
L Boren Av
C Base route

University District

From: Downtown Seattle

♦ Pike St
C E Pike St
L Bellevue Av
R E Olive Wy
C E John St
L 15 Av E
R E Thomas St
C E John St
L 23 Av E
C Turner Way E
C 24 Av E
C E Montlake Pl E
C Montlake Blvd E
C Montlake Blvd NE
L NE Pacific St
S UW Station Bay 2
(continue as Route 44)

When Scheduled from Boren Av/E Yesler Wy
C Boren Av
R Broadway
C Broadway E
R E John St
C regular route

When Scheduled to NE 45 St/Brooklyn Av NE
Operate regular route
2 NE Pacific St
R 15 Av NE
L NE 45 St
S Brooklyn Av NE

Allow off board fare collection in designated area on 3 Av in the CBD.

Awareness Areas
Montlake Blvd NE/ NE Pacific St

3 Av between Pine St & Spring St

Route 43 is grouped with Route 44

To		*Base*	
Downtown Seattle	0295	Atlantic Base	04D1
at Montlake (Route 44)	061E		
University District	0702		
Husky Service	0189		
NE 45th/Brooklyn Ave NE	0201		

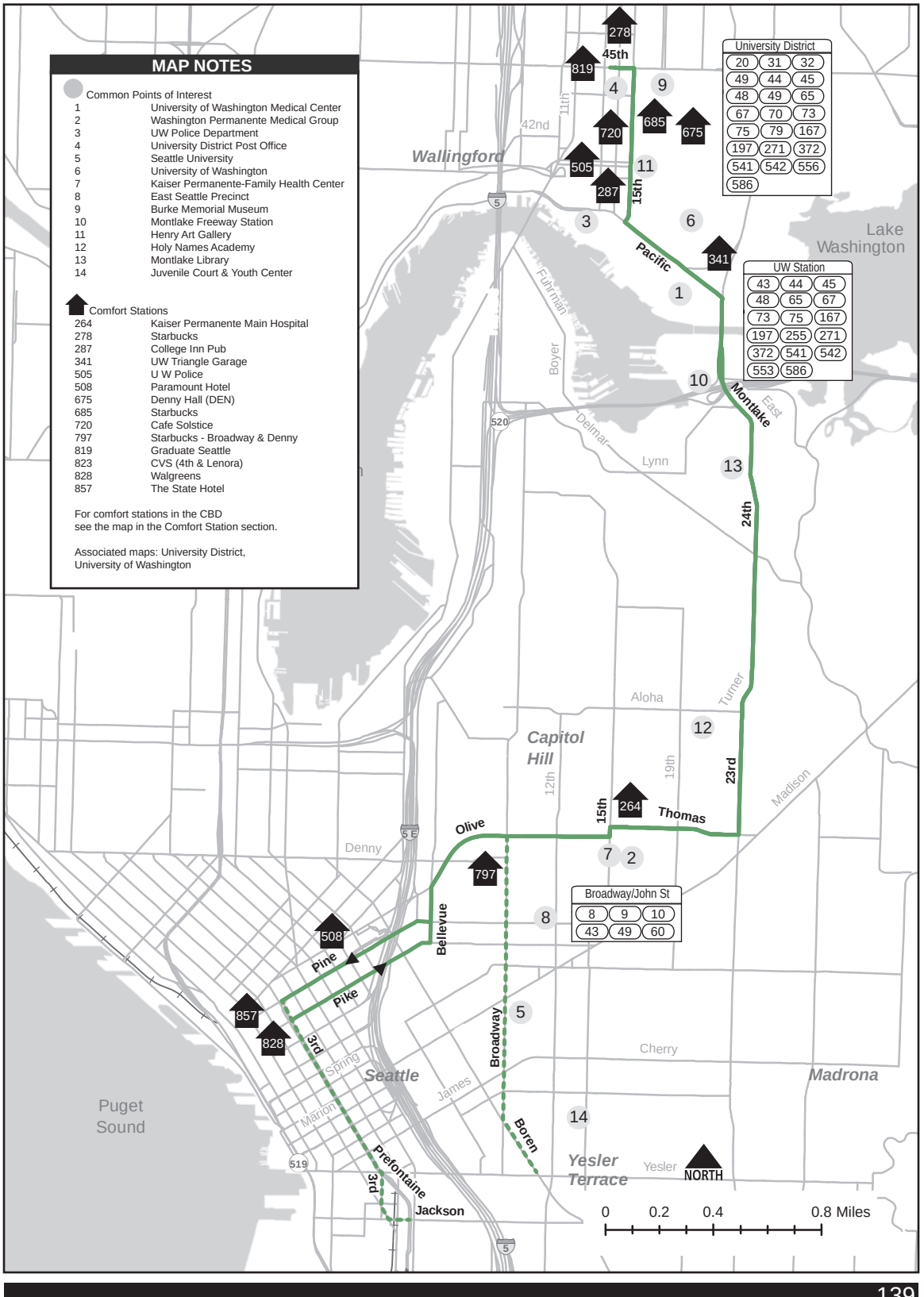
MAP NOTES
Common Points of Interest
1 University of Washington Medical Center
2 Washington Permanente Medical Group
3 UW Police Department
4 University District Post Office
5 Seattle University
6 University of Washington
7 Kaiser Permanente-Family Health Center
8 East Seattle Precinct
9 Burke Memorial Museum
10 Montlake Freeway Station
11 Henry Art Gallery
12 Holy Names Academy
13 Montlake Library
14 Juvenile Court & Youth Center
Comfort Stations
264 Kaiser Permanente Main Hospital
278 Starbucks
287 College Inn Pub
341 UW Triangle Garage
505 U W Police
508 Paramount Hotel
675 Denny Hall (DEN)
685 Starbucks
720 Cafe Solstice
797 Starbucks - Broadway & Denny
819 Graduate Seattle
823 CVS (4th & Lenora)
828 Walgreens
857 The State Hotel
For comfort stations in the CBD
see the map in the Comfort Station section.
Associated maps: University District,
University of Washington
University District
20 31 32
49 44 45
48 49 65
67 70 73
75 79 167
197 271 372
541 542 556
586
UW Station
43 44 45
48 65 67
73 75 167
197 255 271
372 541 542
553 586
Broadway/John St
8 9 10
43 49 60
Wallingford
Lake Washington
Capitol Hill
Seattle
Madrona
Yesler Terrace
Puget Sound
45th
15th
Pacific
Montlake
24th
23rd
Thomas
Olive
Bellevue
Pine
Pike
3rd
Prefontaine
Jackson
Broadway
Boren
Fuhrman
Boyer
Delmar
Lynn
East
Aloha
Turner
Madison
Denny
Spring
Marion
James
Cherry
Yesler
42nd
11th
12th
19th
NORTH
0 0.2 0.4 0.8 Miles

Ballard

From: University District

♦ Montlake Blvd NE
2 UW Station Bay 3
R NE Pacific St
2 UW Station Bay 2
C NE Pacific St
R 15 Av NE
L NE 43 St
R 12 Av NE
L NE 45 St
C N 45 St
R N Midvale Pl
L N 46 St
C N Market St
C NW Market St
L 32 Av NW
S

University District

From: Ballard

♦ 32 Av NW
L NW 54 St
C NW Market St
C N Market St
C N 46 St
R N Midvale Pl
L N 45 St
C NE 45 St
R 15 Av NE
L NE Pacific St
L NE Pacific Pl
S Layover Area B
(NE Pacific Pl)

When scheduled to NE 45 St/ University Wy NE
Operate regular route
2 NE 45 St
S University Wy NE (trip continues as Route 43)

Awareness Areas
Montlake Blvd NE/ NE Pacific St

Layover Instructions for 32 Av NW/NW 54 St
When approaching 32 Av NW, use the cutout and scan for coaches in the layover. If there are two coaches in the layover, hold in the cutout. Do not pull forward to the stop sign to hold for room at the layover.

Cutout hours of operation:
7:00-11:30 AM & 3:00-7:30 PM

Route 44 is grouped with Route 43

To		*Base*	
Ballard	061E	Atlantic Base	04D1
UW Station	0620	Atlantic Base (via Broadway/S Jackson)	
Downtown (via UW Medical Center)		at Broadway/John St	031F
at 12 Av NE/NE 45 St		at 12 Av S/S Jackson St	059E
To Route 43 Downtown	0295		
To Route 43 Capitol Hill	061D		

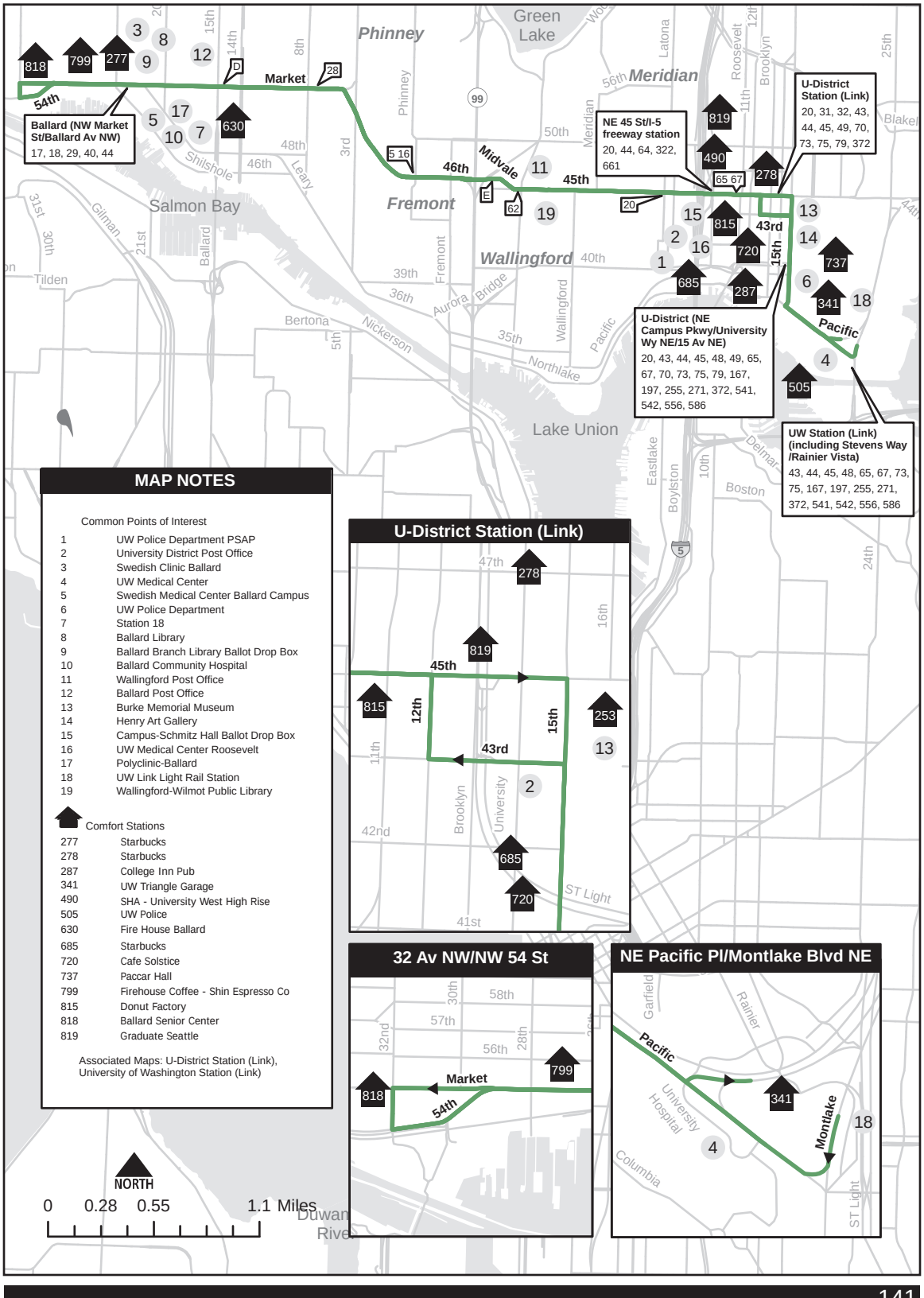

MAP NOTES

Common Points of Interest

1	UW Police Department PSAP
2	University District Post Office
3	Swedish Clinic Ballard
4	UW Medical Center
5	Swedish Medical Center Ballard Campus
6	UW Police Department
7	Station 18
8	Ballard Library
9	Ballard Branch Library Ballot Drop Box
10	Ballard Community Hospital
11	Wallingford Post Office
12	Ballard Post Office
13	Burke Memorial Museum
14	Henry Art Gallery
15	Campus-Schmitz Hall Ballot Drop Box
16	UW Medical Center Roosevelt
17	Polyclinic-Ballard
18	UW Link Light Rail Station
19	Wallingford-Wilmot Public Library

Comfort Stations

277	Starbucks
278	Starbucks
287	College Inn Pub
341	UW Triangle Garage
490	SHA - University West High Rise
505	UW Police
630	Fire House Ballard
685	Starbucks
720	Cafe Solstice
737	Paccar Hall
799	Firehouse Coffee - Shin Espresso Co
815	Donut Factory
818	Ballard Senior Center
819	Graduate Seattle

Associated Maps: U-District Station (Link), University of Washington Station (Link)

University District

From: Loyal Heights

♦ Loyal Wy NW
R 32 Av NW
R NW 85 St
C N 85 St
R Wallingford Av N
L E Green Lake Dr N
L NE Ravenna Blvd
L NE 65 St
R 15 Av NE
R Cowen Pl NE
C University Wy NE
S University Wy NE/
NE 41 St

When Scheduled via 15 Av NE (Saturdays)
Operate regular route
2 NE 65 St
R 15 Av NE
R NE 50 St
L University Wy NE
C regular route

Loyal Heights

From: UW Medical Center

♦ Sandpoint Wy NE
C NE 45 St
L Montlake Blvd NE
R NE 44 St
C Pend Oreille Rd
L E Stevens Wy NE
C W Stevens Wy NE
R 15 Av NE
L NE Campus Pkwy
R University Wy NE
C Cowen Pl NE
L 15 Av NE
L NE 65 St
R NE Ravenna Blvd
R E Green Lake Dr N
R Wallingford Av N
L N 85 St
C NW 85 St
L 31 Av NW
R Loyal Wy NW
S W/B Loyal Wy NW

When Scheduled via 15 Av NE (Saturdays)
Operate regular route
2 University Wy NE
R NE 50 St
L 15 Av NE
L NE 65 St
C regular route

To		*Base*	
Loyal Heights (Roosevelt Station)	028E	North Base	04D5
U-District (Roosevelt Station)	067E		

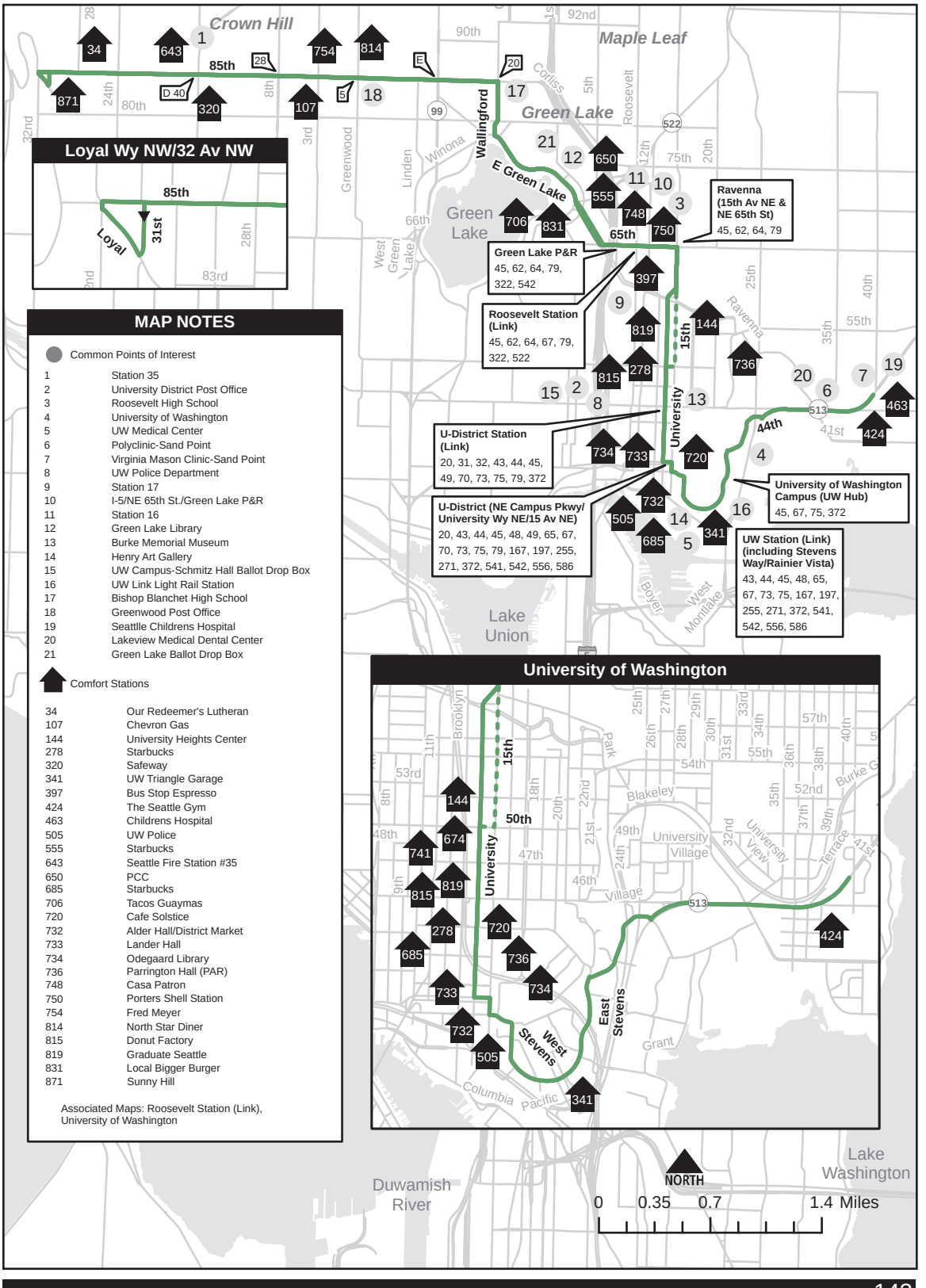

MAP NOTES

Common Points of Interest

1	Station 35
2	University District Post Office
3	Roosevelt High School
4	University of Washington
5	UW Medical Center
6	Polyclinic-Sand Point
7	Virginia Mason Clinic-Sand Point
8	UW Police Department
9	Station 17
10	I-5/NE 65th St./Green Lake P&R
11	Station 16
12	Green Lake Library
13	Burke Memorial Museum
14	Henry Art Gallery
15	UW Campus-Schmitz Hall Ballot Drop Box
16	UW Link Light Rail Station
17	Bishop Blanchet High School
18	Greenwood Post Office
19	Seattle Childrens Hospital
20	Lakeview Medical Dental Center
21	Green Lake Ballot Drop Box

Comfort Stations

34	Our Redeemer's Lutheran
107	Chevron Gas
144	University Heights Center
278	Starbucks
320	Safeway
341	UW Triangle Garage
397	Bus Stop Espresso
424	The Seattle Gym
463	Childrens Hospital
505	UW Police
555	Starbucks
643	Seattle Fire Station #35
650	PCC
685	Starbucks
706	Tacos Guaymas
720	Cafe Solstice
732	Alder Hall/District Market
733	Lander Hall
734	Odegaard Library
736	Parrington Hall (PAR)
748	Casa Patron
750	Porters Shell Station
754	Fred Meyer
814	North Star Diner
815	Donut Factory
819	Graduate Seattle
831	Local Bigger Burger
871	Sunny Hill

Associated Maps: Roosevelt Station (Link), University of Washington

Downtown Seattle

From: Bellevue Av E/Bellevue Pl E

♦ Bellevue Av E
C Bellevue Av
R E Pine St
C Pine St
S 9 Av (All trips return to Summit or to 5 Av S/ S Jackson)

When Scheduled to 5 Av S/S Jackson St

Operate regular route

2 5 Av/Pine St
C Pine St
L 3 Av
C 3 Av S
L 2 Av Ext S
L S Jackson St
S 5 Av S

Summit

From: Downtown Seattle

♦ Pine St
L 2 Av
L Pike St
C E Pike St
L Bellevue Av
R E Olive Wy
L Summit Av E
L Belmont Av E
L Bellevue Pl E
C Bellevue Av E
S

Awareness Areas

3 Av/Pine St
3 Av/Pike St

To		*Base*	
Downtown Seattle	027F	Atlantic Base	04D1
Summit (via Olive Way)	05C7		

Southbound, when scheduled from inbound to outbound, change signs at 9 Av/Pine St.

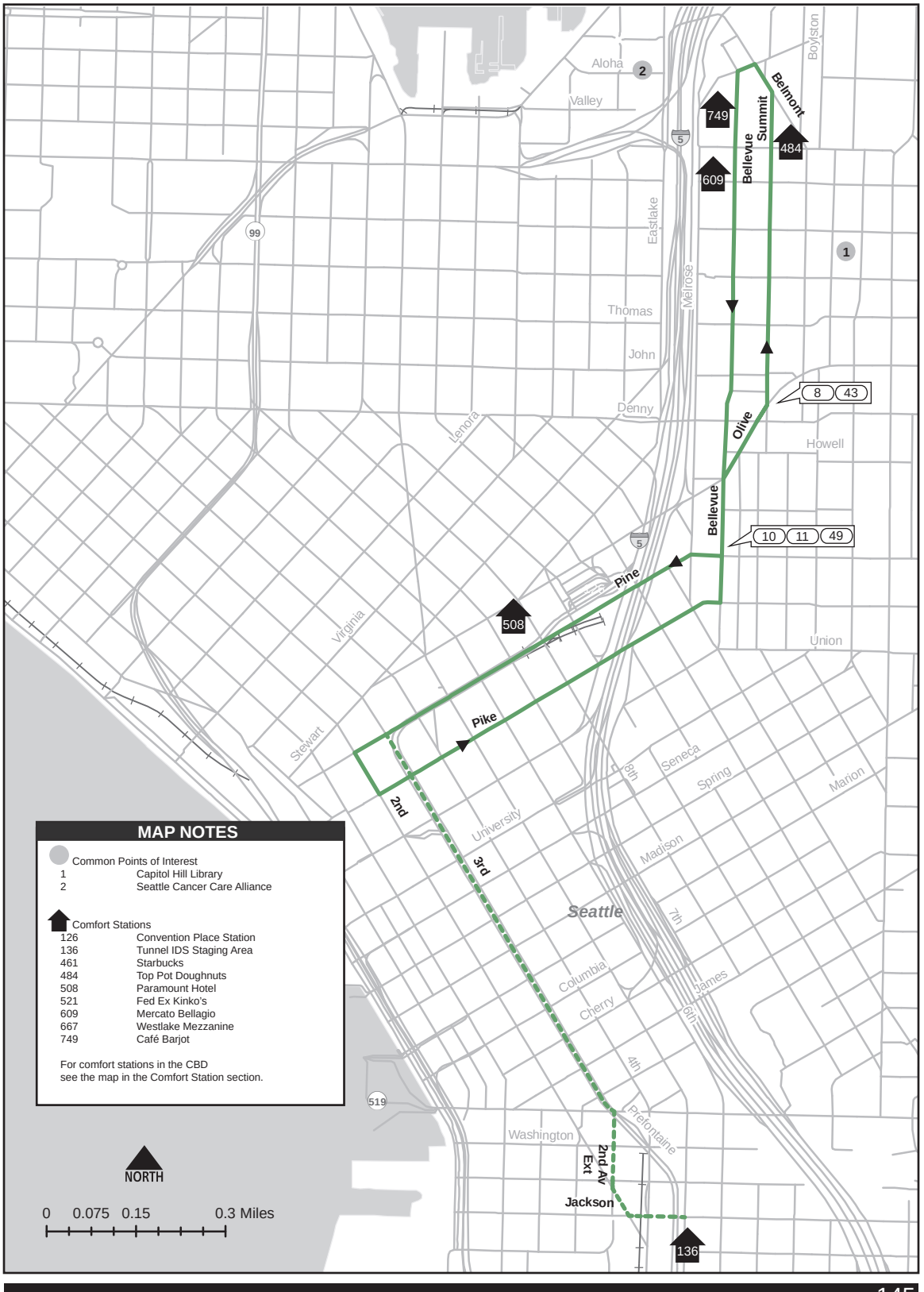
Aloha
Valley
Eastlake
Thomas
John
Denny
Lenora
Virginia
Stewart
Howell
Union
Seneca
Spring
Marion
Madison
University
Seattle
Columbia
Cherry
James
Washington
Prefontaine
Jackson
2nd Ave Ext
Boylston
Belmont
Summit
Bellevue
Olive
Pine
Pike
2nd
3rd
4th
6th
7th
8th
Melrose
99
5
2
1
749
484
609
508
519
136
8
43
10
11
49
MAP NOTES
Common Points of Interest
1 Capitol Hill Library
2 Seattle Cancer Care Alliance
Comfort Stations
126 Convention Place Station
136 Tunnel IDS Staging Area
461 Starbucks
484 Top Pot Doughnuts
508 Paramount Hotel
521 Fed Ex Kinko's
609 Mercato Bellagio
667 Westlake Mezzanine
749 Café Barjot
For comfort stations in the CBD
see the map in the Comfort Station section.
NORTH
0 0.075 0.15 0.3 Miles

University District

From: Mount Baker Transit Center

♦ Mount Baker TC Bay 2
C TC rdwy
C bus loop exit
R Rainier Av S
R 23 Av S
C 23 Av
C Turner Wy E
C 24 Av E
C E Montlake Pl E
C Montlake Blvd E
C Montlake Blvd NE
L NE Pacific St
2 UW Station Bay 2
C NE Pacific St
R 15 Av NE
L NE 50 St
S

When Scheduled via NE 45 St (Saturdays)
Operate regular route
2 NE 15 Av
L NE 45 St
R 11 Av NE
R NE 47 St
R 12 Av NE
S

Mount Baker Transit Center

From: University Wy NE/NE 52 St

♦ University Wy NE
L NE 50 St
R 15 Av NE
L NE Pacific St
2 UW Station Bay 1
R Montlake Blvd NE
C Montlake Blvd E
C E Montlake Pl E
C 24 Av E
C Turner Wy E
C 23 Av E
C 23 Av
C 23 Av S
L Rainier Av S
L S McClellan St
R M.L. King Jr Wy S
R Enter Mount Baker TC
C TC rdwy (stay left)
2 Bay 2 (drop off)

When Scheduled via NE 45 St (Saturdays)
♦ 12 Av NE
L NE 45 St
R 15 Av NE
C regular route

When Layover Area A is Fully Occupied
C E/B on north TC rdwy
C U-turn; proceed W/B on south transit center rdwy
S Overflow Layover Area C

Awareness Areas
Montlake Blvd NE/ NE Pacific St

Rainier Av S/ Mount Baker TC

Sight-Impaired Customers at Rainier Av S/23 Av S

To		*Base*	
University District	06A9	Ryerson Base	04D8
Mt Baker TC	0253		

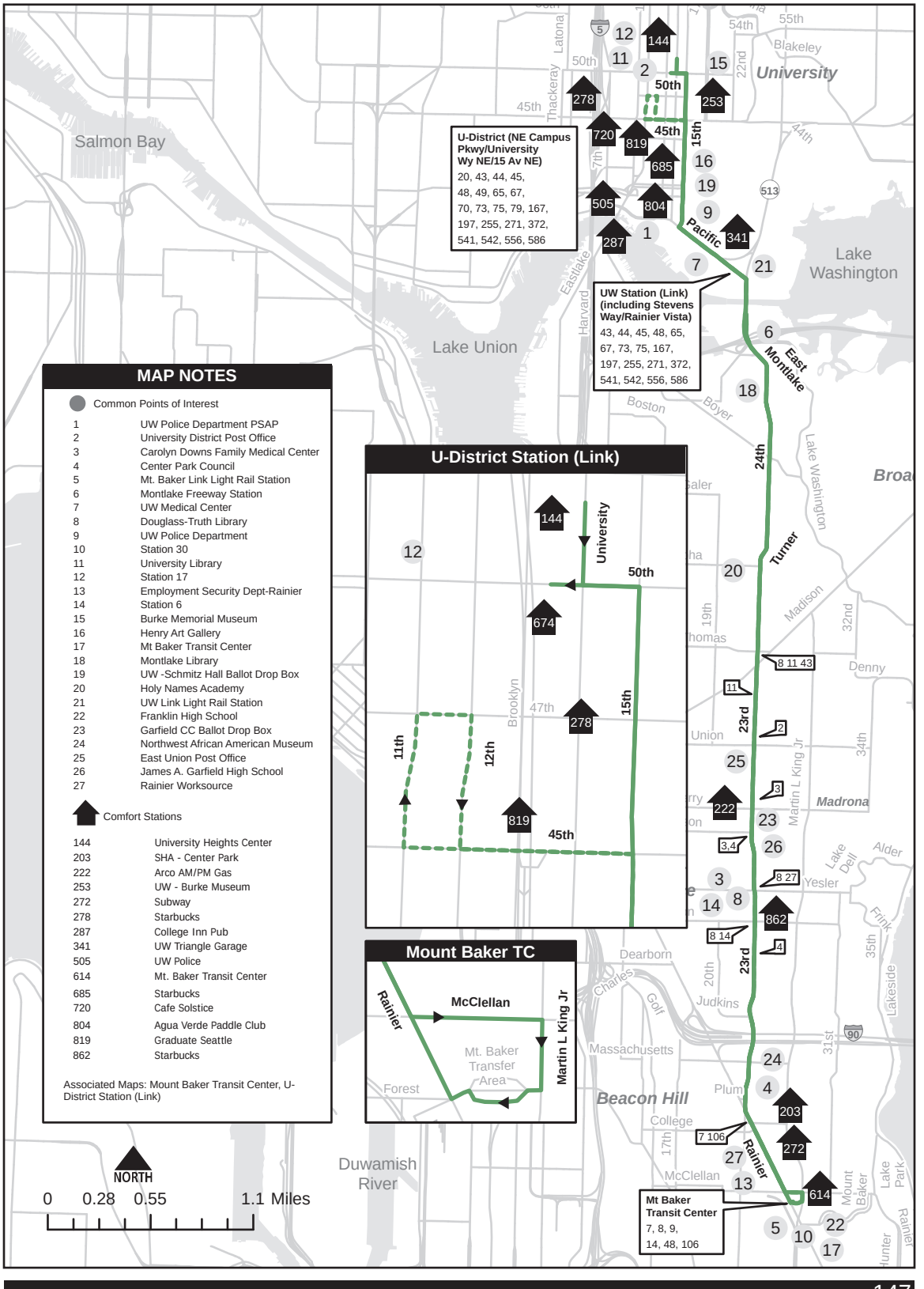
Salmon Bay
Lake Union
Lake Washington
Duwamish River
Beacon Hill
University
Madrona
U-District (NE Campus Pkwy/University Wy NE/15 Av NE)
20, 43, 44, 45, 48, 49, 65, 67, 70, 73, 75, 79, 167, 197, 255, 271, 372, 541, 542, 556, 586
UW Station (Link) (including Stevens Way/Rainier Vista)
43, 44, 45, 48, 65, 67, 73, 75, 167, 197, 255, 271, 372, 541, 542, 556, 586
Mt Baker Transit Center
7, 8, 9, 14, 48, 106
MAP NOTES
Common Points of Interest
1 UW Police Department PSAP
2 University District Post Office
3 Carolyn Downs Family Medical Center
4 Center Park Council
5 Mt. Baker Link Light Rail Station
6 Montlake Freeway Station
7 UW Medical Center
8 Douglass-Truth Library
9 UW Police Department
10 Station 30
11 University Library
12 Station 17
13 Employment Security Dept-Rainier
14 Station 6
15 Burke Memorial Museum
16 Henry Art Gallery
17 Mt Baker Transit Center
18 Montlake Library
19 UW -Schmitz Hall Ballot Drop Box
20 Holy Names Academy
21 UW Link Light Rail Station
22 Franklin High School
23 Garfield CC Ballot Drop Box
24 Northwest African American Museum
25 East Union Post Office
26 James A. Garfield High School
27 Rainier Worksource
Comfort Stations
144 University Heights Center
203 SHA - Center Park
222 Arco AM/PM Gas
253 UW - Burke Museum
272 Subway
278 Starbucks
287 College Inn Pub
341 UW Triangle Garage
505 UW Police
614 Mt. Baker Transit Center
685 Starbucks
720 Cafe Solstice
804 Agua Verde Paddle Club
819 Graduate Seattle
862 Starbucks
Associated Maps: Mount Baker Transit Center, U-District Station (Link)
U-District Station (Link)
Mount Baker TC
McClellan
Rainier
Martin L King Jr
Mt. Baker Transfer Area
Forest
NORTH
0 0.28 0.55 1.1 Miles

Downtown Seattle

From: U-District Station (Link)

♦ Bay 3
C NE 45 St
R 15 Av NE
R NE Campus Pkwy
L University Bridge
C Eastlake Av E
L Harvard Av E
L E Roanoke St
R 10 Av E
C E Roy St
L Broadway E
C Broadway
R E Pine St
C Pine St
S 5 Av

When Scheduled to Boren Av/E Yesler Wy
Operate regular route
2 Broadway
C Broadway
L Boren Av
C base route

When Scheduled to S Jackson St/5 Av S
Operate regular route
2 Pine St
C Pine St
L 3 Av
C 3 Av S
L 2 Av Ext S
L S Jackson St
S 5 Av S

U-District Station (Link)

From: Downtown Seattle

♦ Pike St
L 8 Av
R Pine St
C E Pine St
L Broadway
C Broadway E
R E Roy St
C 10 Av E
L E Roanoke St
R Harvard Av E
R Eastlake Av E
C University Bridge
R NE Campus Pkwy
L 15 Av NE
L NE 43 St
S Bay 1

When Scheduled from Boren Av/E Yesler Wy
♦ Boren Av
R Broadway
C regular route

When Scheduled from S Jackson St/12 Av S
Operate regular route
♦ S Jackson St
R 4 Av S
L Prefontaine Pl S
C 3 Av
R Pike St
C regular route

Awareness Areas
3 Av between Pine St & Spring St

Allow off board fare collection in designated area on 3 Av in the CBD.

Route 49 is grouped with Route 7

To		*Base*	
Downtown	033B	Atlantic Base (via Jackson St)	059E
at Pine St/Boren Av		Central Base (via Jackson St)	000D
To Route 7 (Prentice Street)	00AF	Atlantic Base (via Broadway)	0345
To Route 7 (Henderson)	020A	at 10 Av E/Mercer St	031F
U-District Station	00B1	at 12 Av S/Jackson St	059E
U-District Station (Capitol Hill)	00AE		

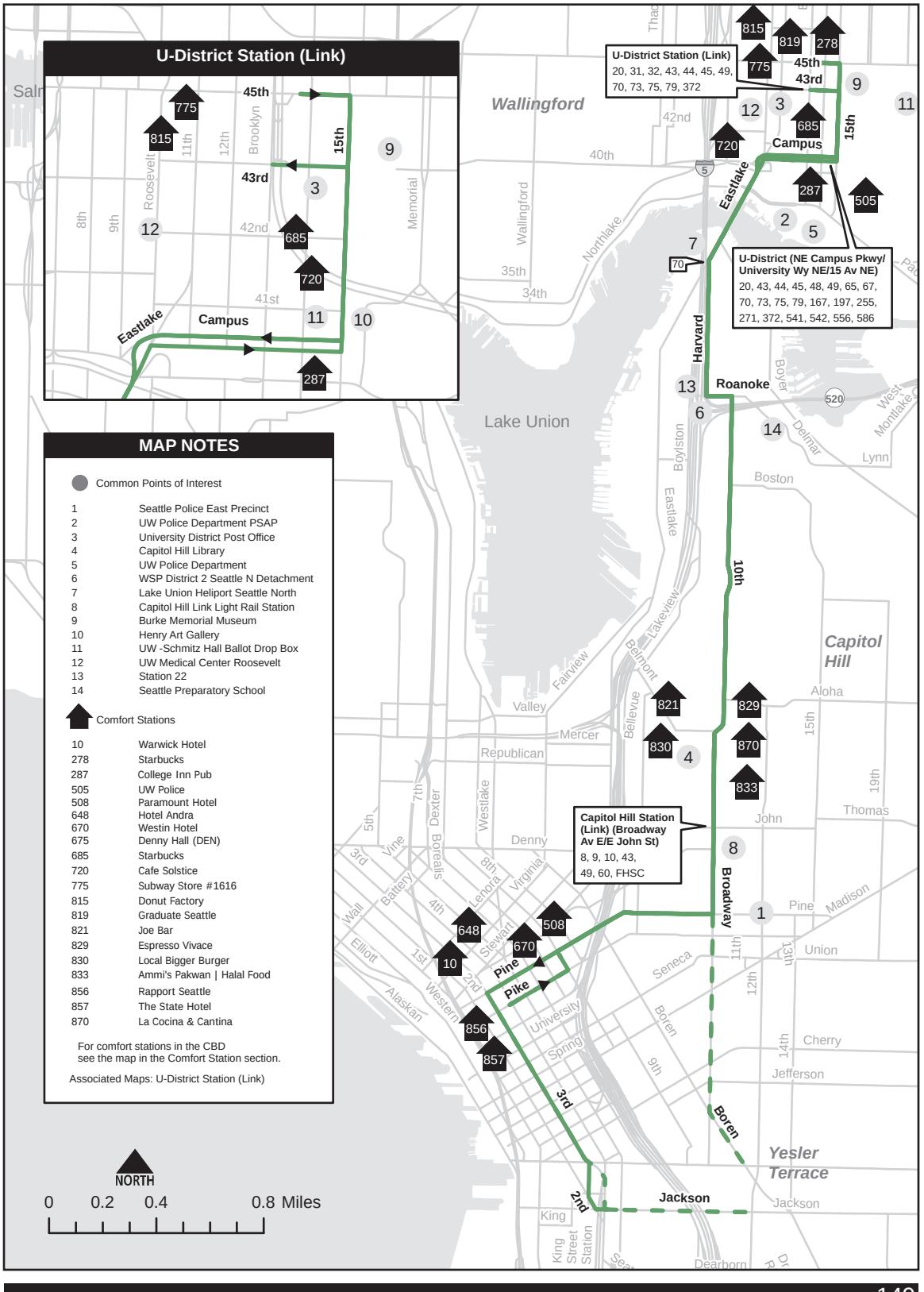

MAP NOTES

Common Points of Interest

1	Seattle Police East Precinct
2	UW Police Department PSAP
3	University District Post Office
4	Capitol Hill Library
5	UW Police Department
6	WSP District 2 Seattle N Detachment
7	Lake Union Heliport Seattle North
8	Capitol Hill Link Light Rail Station
9	Burke Memorial Museum
10	Henry Art Gallery
11	UW -Schmitz Hall Ballot Drop Box
12	UW Medical Center Roosevelt
13	Station 22
14	Seattle Preparatory School

Comfort Stations

10	Warwick Hotel
278	Starbucks
287	College Inn Pub
505	UW Police
508	Paramount Hotel
648	Hotel Andra
670	Westin Hotel
675	Denny Hall (DEN)
685	Starbucks
720	Cafe Solstice
775	Subway Store #1616
815	Donut Factory
819	Graduate Seattle
821	Joe Bar
829	Espresso Vivace
830	Local Bigger Burger
833	Ammi's Pakwan | Halal Food
856	Rapport Seattle
857	The State Hotel
870	La Cocina & Cantina

For comfort stations in the CBD
see the map in the Comfort Station section.

Associated Maps: U-District Station (Link)

West Seattle

From: 38 Av S/S Myrtle St

♦ 38 Av S
R S Myrtle St
R M. L. King Jr Wy S
L S Othello St
L Seward Pk Av S
R Seward Pk Av S
C S Dawson St
R Wilson Av S
C 50 Av S
L S Genesee St
L Rainier Av S
R S Alaska St
C S Columbian Wy
R VA Med Center
C serve "Bus Only" zone on VA Med Center driveway
C follow counter-clockwise loop on lower loop
R S Columbian Wy
R 15 Av S
L S Columbian Wy
L "6 Av S" exit
C S Spokane St
R SODO Busway
L S Lander St
L 1 Av S
C Ramp to W Seattle Bridge (left lane)
R "Terminal 18/Harbor Island/11 Av SW" exit
C SW Spokane St "Bus & Truck/Terminal 5"
L Delridge Wy SW
R SW Genesee St
L SW Avalon Wy
L 35 Av SW
R SW Alaska St
R 44 Av SW
R SW Oregon St
L California Av SW
L SW Admiral Wy

Slow Order:
20 mph or less between 59 Av SW & 63 Av SW

R 63 Av SW
R Alki Av SW
S 61 Av SW

When scheduled from SODO Station
♦ S Lander St
L 1 Av S
C regular route

Othello Station (Link)

From: Alki Av SW/61 Av SW

♦ Alki Av SW
R 61 Av SW
L SW Admiral Wy
R California Av SW
R SW Oregon St
L 44 Av SW
L SW Alaska St
L 35 Av SW
R SW Avalon Wy
R SW Genesee St
L Delridge Wy SW
R "SR-99(South)/Harbor Island/Terminal 5 Overpass" exit (from Bus-Only lane)
C SW Spokane St
C "I-5/SR-99 (North)/ Columbian Way" exit (from left lane)
C West Seattle Bridge
R "1 Ave S" exit
L 1 Av S
R S Lander St
R SODO Busway
L S Spokane St
C enter "S Columbian Way"
C S Columbian Wy
R 15 Av S
L S Columbian Wy
L enter VA Med Center
C serve "Bus Only" zone on VA Med Center driveway
C follow counter-clockwise loop on lower loop
L S Columbian Wy
C S Alaska St
L Rainier Av S
R S Genesee St
R 50 Av S
C Wilson Av S
L S Orcas St
R Seward Pk Av S
L Seward Pk Av S
R S Othello St
R 38 Av S
S S Myrtle St (ns)

When scheduled to live loop at SODO Station
Operate regular route
2 S Lander St
L SODO Busway
R S Holgate St
R 6 Av S
R S Lander St
C Route 50 to West Seattle

When scheduled to SODO Station (no live loop)
Operate regular route
2 S Lander St
L SODO Busway
S S Lander St (fs)

To		*Base*	
West Seattle	0249	South Base	04D9
at 1 Av S/S Lander St	024A		
Othello Station	024C		
at 1 Av S/S Lander St	024D		
SODO Station (Alaska Junction)	0244		

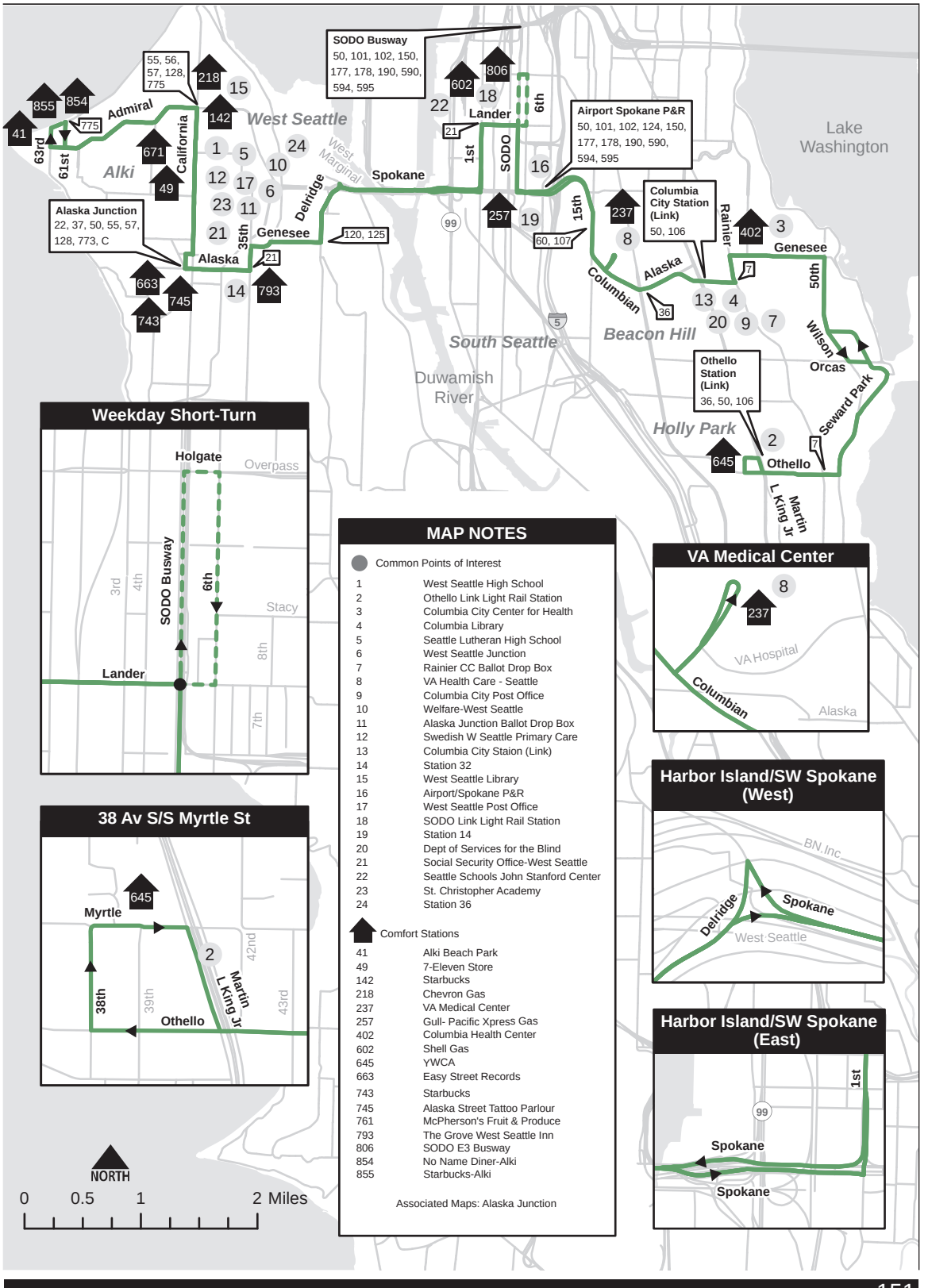

MAP NOTES

Common Points of Interest

1	West Seattle High School
2	Othello Link Light Rail Station
3	Columbia City Center for Health
4	Columbia Library
5	Seattle Lutheran High School
6	West Seattle Junction
7	Rainier CC Ballot Drop Box
8	VA Health Care - Seattle
9	Columbia City Post Office
10	Welfare-West Seattle
11	Alaska Junction Ballot Drop Box
12	Swedish W Seattle Primary Care
13	Columbia City Staion (Link)
14	Station 32
15	West Seattle Library
16	Airport/Spokane P&R
17	West Seattle Post Office
18	SODO Link Light Rail Station
19	Station 14
20	Dept of Services for the Blind
21	Social Security Office-West Seattle
22	Seattle Schools John Stanford Center
23	St. Christopher Academy
24	Station 36

Comfort Stations

41	Alki Beach Park
49	7-Eleven Store
142	Starbucks
218	Chevron Gas
237	VA Medical Center
257	Gull- Pacific Xpress Gas
402	Columbia Health Center
602	Shell Gas
645	YWCA
663	Easy Street Records
743	Starbucks
745	Alaska Street Tattoo Parlour
761	McPherson's Fruit & Produce
793	The Grove West Seattle Inn
806	SODO E3 Busway
854	No Name Diner-Alki
855	Starbucks-Alki

Associated Maps: Alaska Junction

Downtown Seattle

From: SW Atlantic St/California Av SW

♦ SW Atlantic St
R California Av SW
R SW Oregon St
L 44 Av SW
C Glenn Wy SW
L SW Alaska St
L 35 Av SW
R SW Avalon Wy
R SW Spokane St
C SW Spokane St (lower level)
R "SR-99 (South)/Harbor Island/Terminal 5 Overpass" exit (from Bus-Only lane)
C SW Spokane St
C "I-5/SR-99 (North)/ Columbian Way" exit (from left lane)
R Enter SR-99 (North)
C SR-99 (North)
R "Alaskan Way S/ Downtown" exit
C Alaskan Wy S
C Alaskan Wy
R Columbia St

When Scheduled to 35 Av SW/ SW Avalon Wy
Operate regular route
2 35 Av SW
2 SW Avalon Wy (ns)

Slow Order:
5 mph on Columbia St crossing 1 Av and 2 Av

L 3 Av
S Pine St

Admiral District

From: Wall St/5 Av

♦ Wall St
L 3 Av
R Columbia St

Slow Order:
10 mph (5 mph on wet pavement) or less on Columbia St between 3 Av and 1 Av

L Alaskan Wy
C Alaskan Wy S
C SR-99 (South)
R "Harbor Island" exit
C SW Spokane St "Bus & Truck/Terminal 5"
L SW Spokane St (from middle lane at bottom of ramp)
L SW Avalon Way
L 35 Av SW
R SW Alaska St
R 44 Av SW
R SW Oregon St
L California Av SW
L SW Seattle St
R 44 Av SW
R SW Atlantic St
S California Av SW (ns)

When Scheduled from SW Alaska St/ 35th Av SW
♦ SW Alaska St
C regular route

Awareness Areas
3 Av between Virginia St & Spring St

Allow off board fare collection in designated area on 3 Av in the CBD.

To		*Base*	
Downtown Seattle	0322	Central (Via Airport Way)	0026
Admiral District	0326	Central	04D3
Alaska Junction	0652		

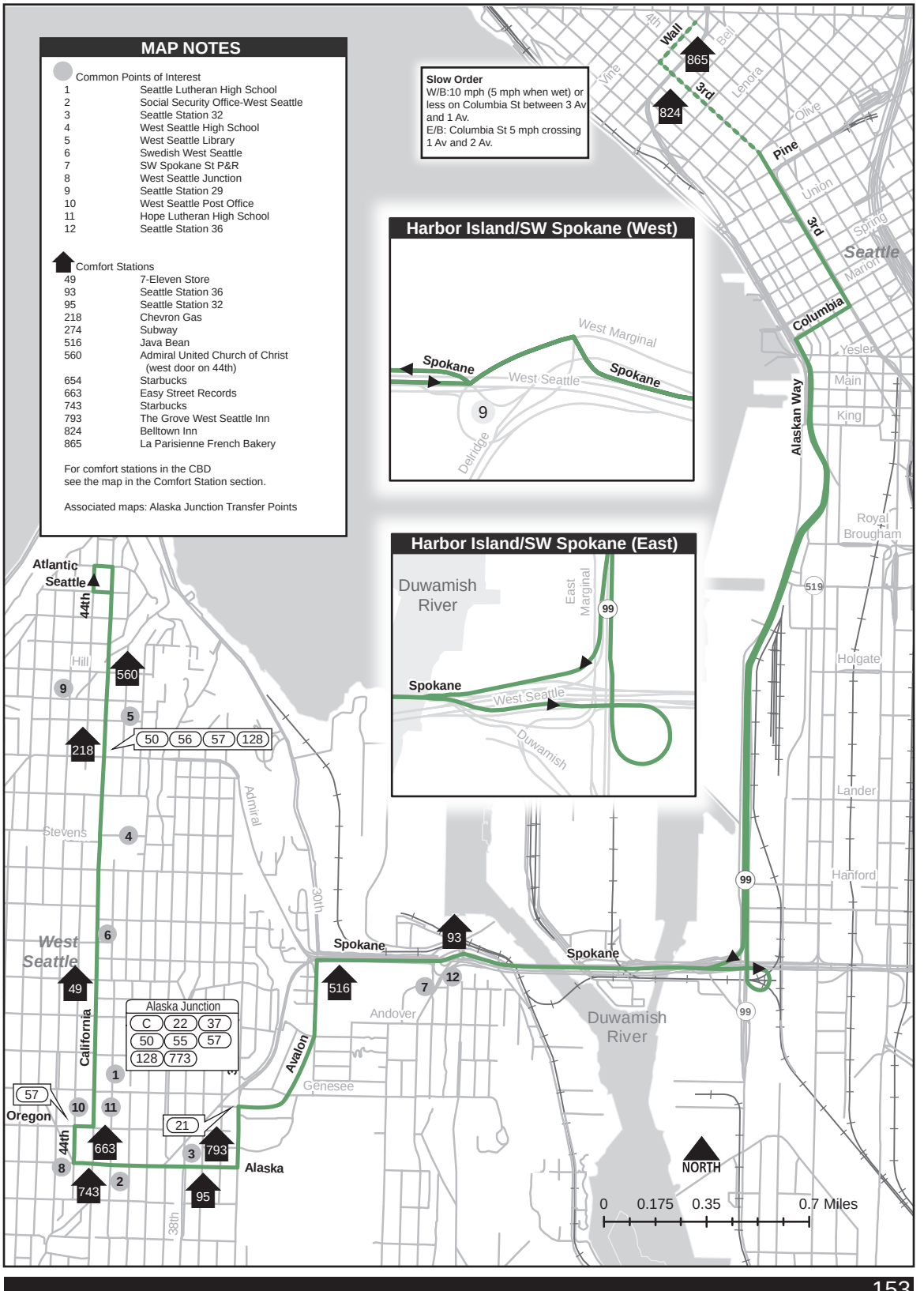
MAP NOTES
Common Points of Interest
1 Seattle Lutheran High School
2 Social Security Office-West Seattle
3 Seattle Station 32
4 West Seattle High School
5 West Seattle Library
6 Swedish West Seattle
7 SW Spokane St P&R
8 West Seattle Junction
9 Seattle Station 29
10 West Seattle Post Office
11 Hope Lutheran High School
12 Seattle Station 36
Comfort Stations
49 7-Eleven Store
93 Seattle Station 36
95 Seattle Station 32
218 Chevron Gas
274 Subway
516 Java Bean
560 Admiral United Church of Christ (west door on 44th)
654 Starbucks
663 Easy Street Records
743 Starbucks
793 The Grove West Seattle Inn
824 Belltown Inn
865 La Parisienne French Bakery
For comfort stations in the CBD see the map in the Comfort Station section.
Associated maps: Alaska Junction Transfer Points
Slow Order
W/B:10 mph (5 mph when wet) or less on Columbia St between 3 Av and 1 Av.
E/B: Columbia St 5 mph crossing 1 Av and 2 Av.
Harbor Island/SW Spokane (West)
West Marginal
Spokane
West Seattle
Spokane
9
Delridge
Harbor Island/SW Spokane (East)
Duwamish River
East Marginal
99
Spokane
West Seattle
Duwamish
Atlantic
Seattle
44th
Hill
560
9
5
218
50 56 57 128
Admiral
Stevens
4
30th
West Seattle
6
49
California
Alaska Junction
C 22 37
50 55 57
128 773
1
57
Oregon
10
11
21
663
793
Alaska
8
743
2
95
38th
Spokane
93
Spokane
516
7
12
Andover
Avalon
Genesee
Duwamish River
99
99
Wall
865
824
3rd
Vine
Bell
Lenora
Olive
Pine
Union
3rd
Spring
Seattle
Marion
Columbia
Yesler
Main
King
Alaskan Way
Royal Brougham
519
Holgate
Lander
Hanford
NORTH
0 0.175 0.35 0.7 Miles

Downtown Seattle

From: Alki Av SW/61 Av SW

♦ Alki Av SW
R 61 Av SW
R SW Admiral Wy
C SW Spokane St
(lower level)
R "SR-99 (South)/Harbor Island/Terminal 5 Overpass" exit
(from Bus-Only lane)
C SW Spokane St
C "I-5/SR-99 (North)/ Columbian Way" exit
(from left lane)
R Enter SR-99 (North)
C SR-99 (North)
R "Alaskan Way S/ Downtown" exit
C Alaskan Wy S
C Alaskan Wy
R Columbia St

Slow Order:
5 mph on Columbia St crossing 1 Av and 2 Av

L 3 Av
S Pine St (fs)

Alki

From: Bell St/3 Av

♦ 3 Av
R Columbia St

Slow Order:
10 mph (5 mph on wet pavement) or less on Columbia St between 3 Av and 1 Av

L Alaskan Wy
C Alaskan Wy S
C SR-99 (South)
R "Harbor Island" exit
C SW Spokane St
"Bus & Truck/Terminal 5"
L SW Spokane St
(from middle lane at bottom of ramp)
C SW Admiral Wy

Slow Order
20 mph or less on SW Admiral Wy between 59 Av SW & 63 Av SW

R 63 Av SW
R Alki Av SW
S 61 Av SW

Awareness Areas
3 Av between Virginia St & Spring St

Allow off board fare collection in designated area on 3 Av in the CBD.

To		*Base*	
Downtown Seattle	020C	Central Base	04D3
Alki	0229		

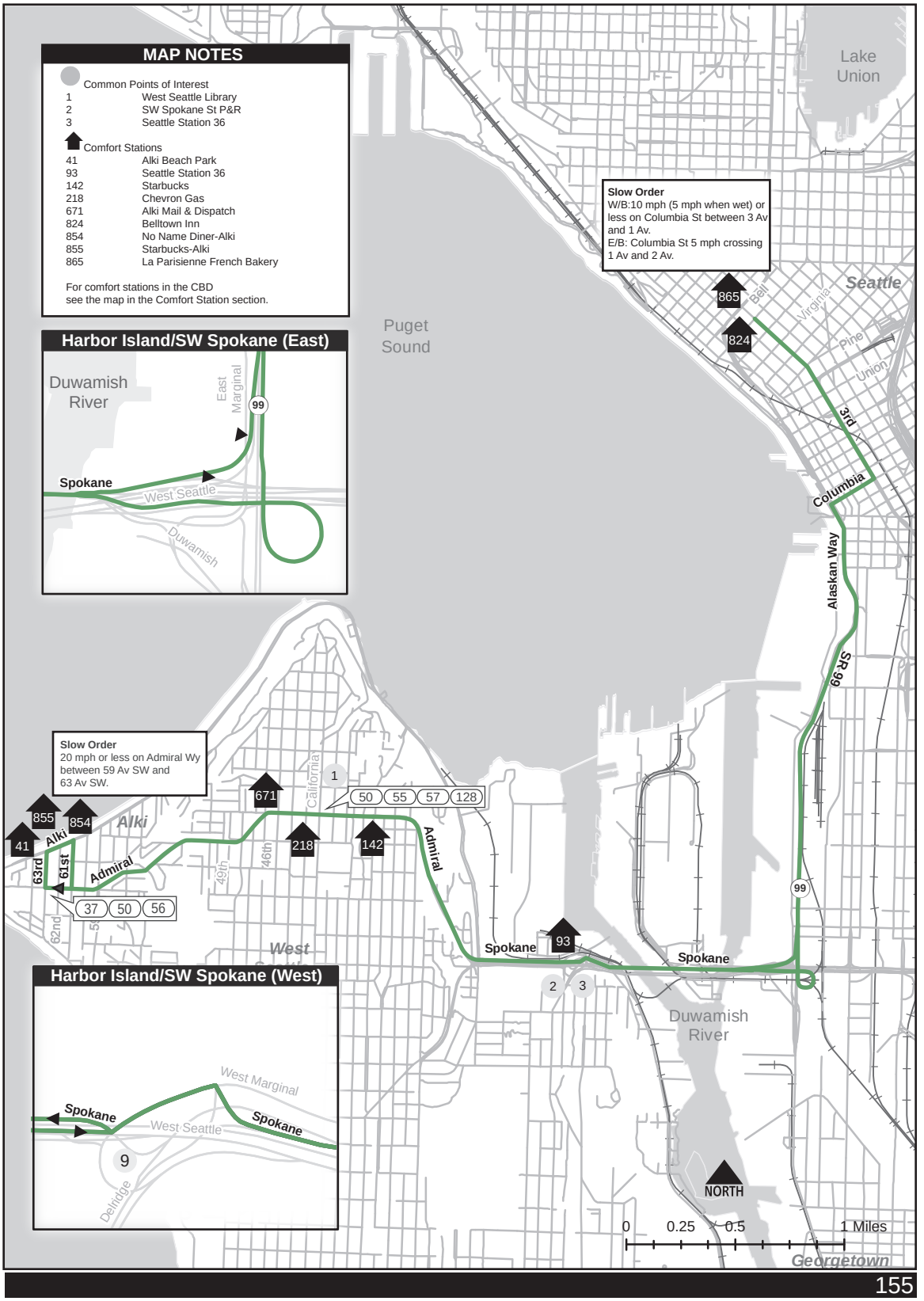
MAP NOTES
Common Points of Interest
1 West Seattle Library
2 SW Spokane St P&R
3 Seattle Station 36
Comfort Stations
41 Alki Beach Park
93 Seattle Station 36
142 Starbucks
218 Chevron Gas
671 Alki Mail & Dispatch
824 Belltown Inn
854 No Name Diner-Alki
855 Starbucks-Alki
865 La Parisienne French Bakery
For comfort stations in the CBD see the map in the Comfort Station section.
Harbor Island/SW Spokane (East)
Duwamish River
East Marginal
99
Spokane
West Seattle
Duwamish
Slow Order
W/B:10 mph (5 mph when wet) or less on Columbia St between 3 Av and 1 Av.
E/B: Columbia St 5 mph crossing 1 Av and 2 Av.
Lake Union
Puget Sound
Seattle
865
824
Bell
Virginia
Pine
Union
3rd
Columbia
Alaskan Way
SR 99
Slow Order
20 mph or less on Admiral Wy between 59 Av SW and 63 Av SW.
855
854
41
Alki
63rd
61st
Admiral
37
50
56
62nd
49th
46th
671
218
142
California
1
50
55
57
128
Admiral
Spokane
93
2
3
99
Spokane
Duwamish River
West Seattle
Harbor Island/SW Spokane (West)
West Marginal
Spokane
West Seattle
Spokane
9
Delridge
NORTH
0 0.25 0.5 1 Miles
Georgetown

Downtown Seattle

From: Alaska Junction Bay 5

♦ 44 Av SW
L SW Oregon St
R Glenn Wy SW
L SW Genesee St
R 55 Av SW
R SW Charlestown St
L 49 Av SW
R SW Admiral Wy
C SW Spokane St
(lower level)
R "SR-99 (South)/Harbor Island/Terminal 5 Overpass" exit
(from Bus-Only lane)
C SW Spokane St
C "I-5/SR-99 (North)/ Columbian Way" exit
(from left lane)
R Enter SR-99 (North)
C SR-99 (North)
R "Alaskan Way S/ Downtown" exit
C Alaskan Wy S
C Alaskan Wy
R Columbia St

Slow Order:
5 mph on Columbia St crossing 1 Av and 2 Av

L 3 Av
S Pine St (fs)

Alaska Junction

From: 3 Av/Bell St

♦ 3 Av
R Columbia St

Slow Order:
10 mph (5 mph on wet pavement) or less on Columbia St between 3 Av and 1 Av

L Alaskan Wy
C Alaskan Wy S
C SR-99 (South)
R "Harbor Island" exit
C SW Spokane St
"Bus & Truck/Terminal 5"
L SW Spokane St
(from middle lane at bottom of ramp)
C SW Admiral Wy
L 49 Av SW
R SW Charlestown St
L 55 Av SW
L SW Genesee St
R Glenn Wy SW
L SW Alaska St
S Bay 2

Awareness Areas
3 Av between Virginia St & Spring St

Allow off board fare collection in designated area on 3 Av in the CBD.

To		*Base*	
Downtown Seattle	020D	Central Base	04D3
Alaska Junction	022A		

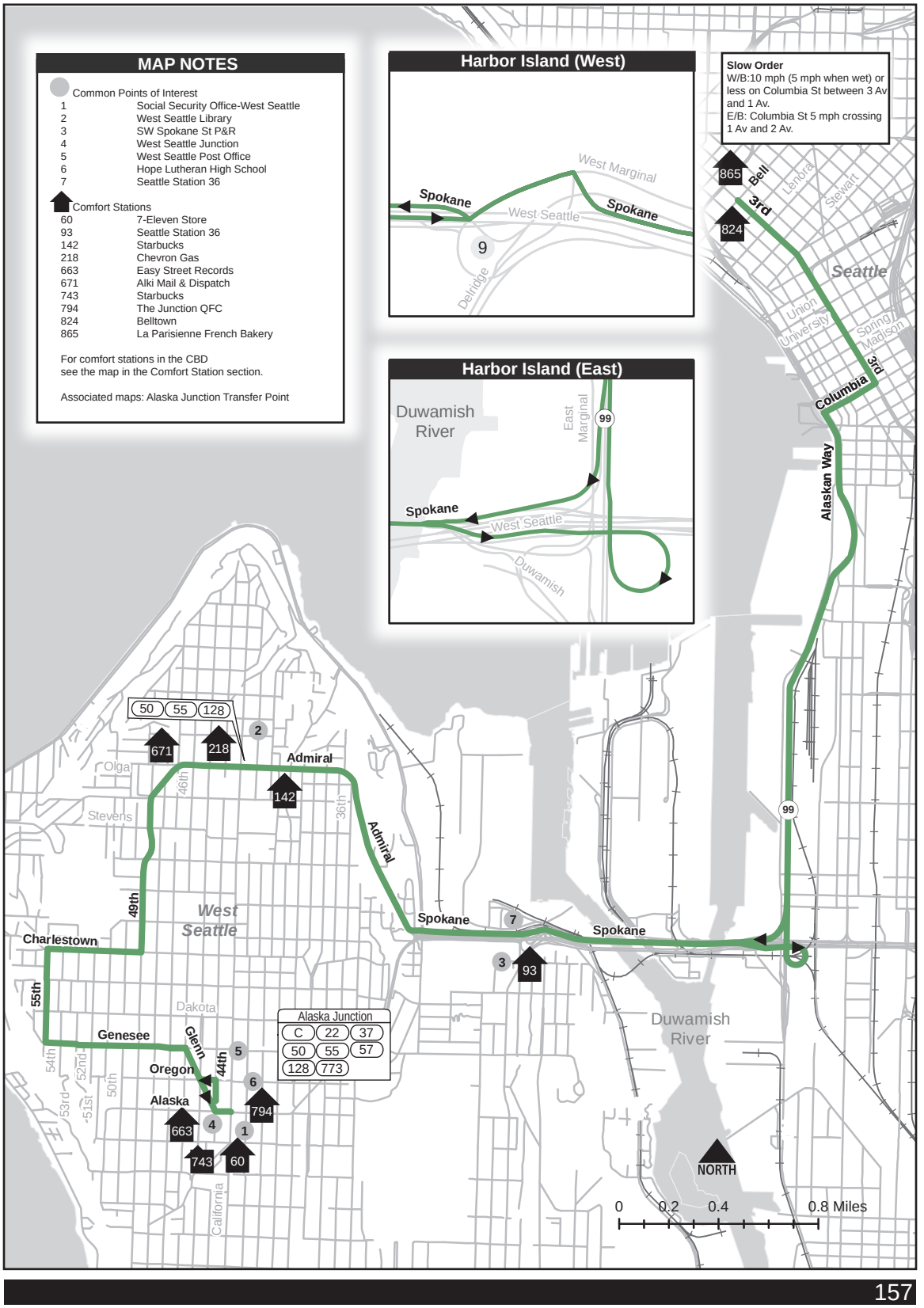
MAP NOTES
Common Points of Interest
1 Social Security Office-West Seattle
2 West Seattle Library
3 SW Spokane St P&R
4 West Seattle Junction
5 West Seattle Post Office
6 Hope Lutheran High School
7 Seattle Station 36
Comfort Stations
60 7-Eleven Store
93 Seattle Station 36
142 Starbucks
218 Chevron Gas
663 Easy Street Records
671 Alki Mail & Dispatch
743 Starbucks
794 The Junction QFC
824 Belltown
865 La Parisienne French Bakery
For comfort stations in the CBD see the map in the Comfort Station section.
Associated maps: Alaska Junction Transfer Point
Harbor Island (West)
West Marginal
Spokane
West Seattle
Spokane
9
Delridge
Harbor Island (East)
Duwamish River
East Marginal
99
Spokane
West Seattle
Duwamish
Slow Order
W/B:10 mph (5 mph when wet) or less on Columbia St between 3 Av and 1 Av.
E/B: Columbia St 5 mph crossing 1 Av and 2 Av.
865
Bell
3rd
824
Lenora
Stewart
Seattle
Union
University
Spring
Madison
3rd
Columbia
Alaskan Way
99
50
55
128
671
218
2
Admiral
142
Olga
Stevens
46th
36th
Admiral
49th
West Seattle
Charlestown
55th
Spokane
7
Spokane
3
93
Dakota
Genesee
Glenn
44th
5
Oregon
6
Alaska
794
663
4
1
743
60
California
Alaska Junction
C
22
37
50
55
57
128
773
Duwamish River
NORTH
0
0.2
0.4
0.8 Miles

Broadway

From: 25 Av SW/SW Henderson St

♦ 25 Av SW (ns SW Henderson St)
L SW Barton St
C SW Barton Pl
C SW Henderson St
R Delridge Wy SW
C Delridge Wy SW (just south of SW Cambridge St, at stop sign, veer to the left and stay on Delridge Way SW)
L SW Roxbury St
L Olson Pl SW
R enter Myers Wy P&R
C through P&R (clockwise loop)
L Myers Way S
C 1 Av S
R S Cloverdale St
L 14 Av S
C South Park Bridge
C 16 Av S
L E Marginal Wy S
R Corson Av S
R S Bailey St
R 13 Av S
L S Albro Pl
L Swift Av S
C 15 Av S
R S McClellan St
L Beacon Av S
R 14 Av S
L S Massachusetts St
R 12 Av S
C S Charles St
L 12 Av S
L Boren Av S
L E Yesler Wy
R Broadway
L Fir St
R 9 Av
R Madison St
L Broadway
C Broadway E
S E Republican St

Westwood Village

From: 10 Av E/E Republican St

♦ 10 Av E
R E Republican St
L Broadway E
C Broadway
R Madison St
L 9 Av
R 8 Av S
L E Yesler Wy
R Boren Av S
R 12 Av S
C Golf Dr S
R 14 Av S
L Beacon Av S
R S McClellan St
L 15 Av S
L Swift Av S
R S Albro Pl
R Stanley Av S
L 13 Av S
R S Albro Pl
L Ellis Av S
L E Marginal Wy S
R 16 Av S
C South Park Bridge
C 14 Av S
R S Cloverdale St
L 1 Av S
C Myers Wy S
R enter Myers Wy P&R
C through P&R
L Myers Wy S
L Olson Pl SW
R SW Roxbury St
R Delridge Wy SW
C Delridge Wy S
L SW Trenton St
L 25 Av SW
S SW Trenton St (fs)

Awareness Areas
9 Av/Jefferson St
Boren Av/Madison St
SW Roxbury St/15 Av SW

To		*Base*	
Westwood Village	022B	Central Base	04D3
Broadway	0535		

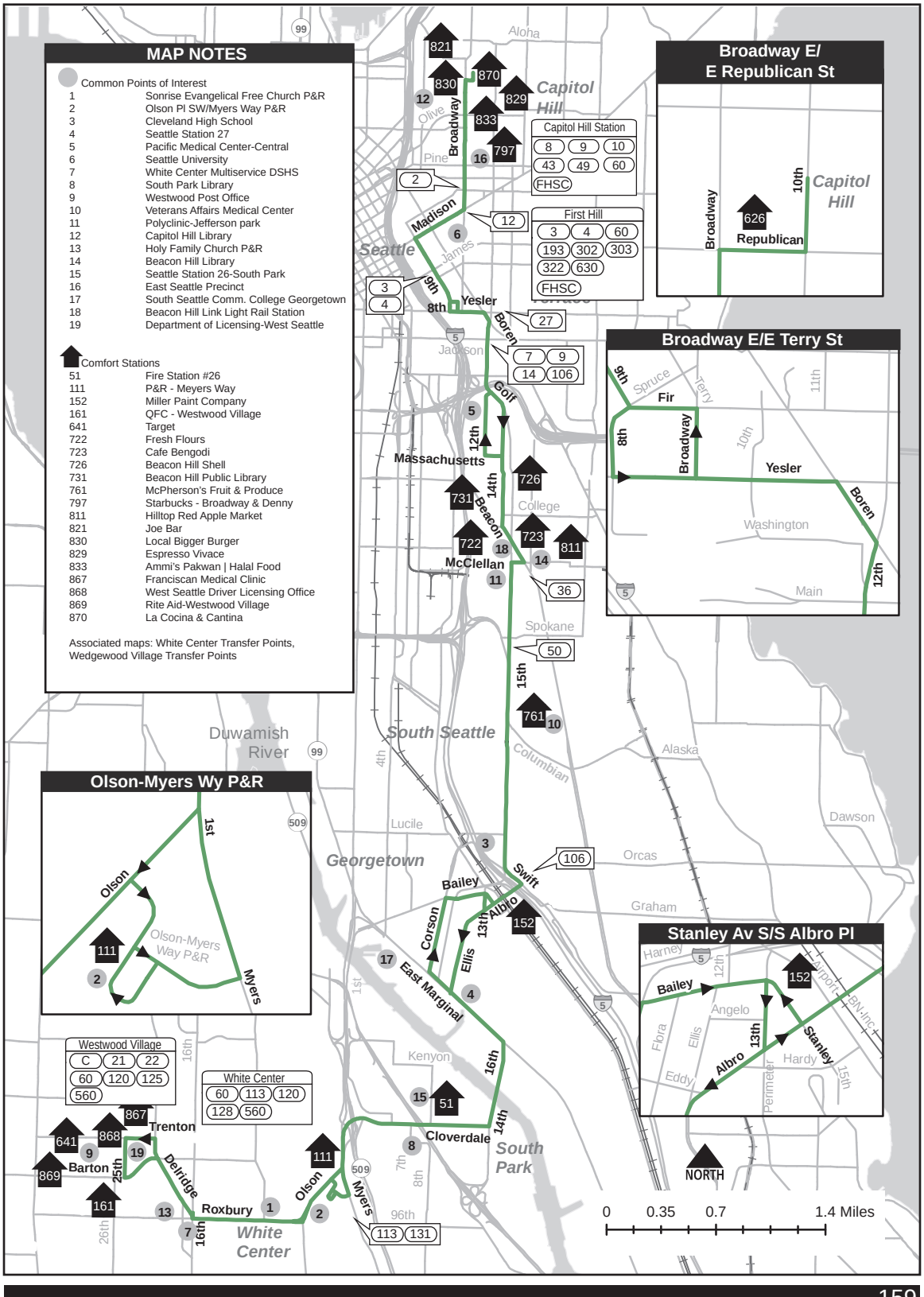
MAP NOTES
Common Points of Interest
1 Sonrise Evangelical Free Church P&R
2 Olson Pl SW/Myers Way P&R
3 Cleveland High School
4 Seattle Station 27
5 Pacific Medical Center-Central
6 Seattle University
7 White Center Multiservice DSHS
8 South Park Library
9 Westwood Post Office
10 Veterans Affairs Medical Center
11 Polyclinic-Jefferson park
12 Capitol Hill Library
13 Holy Family Church P&R
14 Beacon Hill Library
15 Seattle Station 26-South Park
16 East Seattle Precinct
17 South Seattle Comm. College Georgetown
18 Beacon Hill Link Light Rail Station
19 Department of Licensing-West Seattle
Comfort Stations
51 Fire Station #26
111 P&R - Meyers Way
152 Miller Paint Company
161 QFC - Westwood Village
641 Target
722 Fresh Flours
723 Cafe Bengodi
726 Beacon Hill Shell
731 Beacon Hill Public Library
761 McPherson's Fruit & Produce
797 Starbucks - Broadway & Denny
811 Hilltop Red Apple Market
821 Joe Bar
830 Local Bigger Burger
829 Espresso Vivace
833 Ammi's Pakwan | Halal Food
867 Franciscan Medical Clinic
868 West Seattle Driver Licensing Office
869 Rite Aid-Westwood Village
870 La Cocina & Cantina
Associated maps: White Center Transfer Points, Wedgewood Village Transfer Points
Broadway E/ E Republican St
Broadway
10th
Capitol Hill
626
Republican
Broadway E/E Terry St
9th
Spruce
Terry
11th
Fir
8th
Broadway
10th
Yesler
Boren
Washington
12th
Main
Olson-Myers Wy P&R
1st
509
Olson
111
Olson-Myers Way P&R
2
Myers
Stanley Av S/S Albro Pl
Harney
12th
152
Bailey
Angelo
Flora
Ellis
13th
Albro
Stanley
Hardy
Eddy
Perimeter
15th
Aurora
SR-99
NORTH
Capitol Hill Station
8 9 10
43 49 60
FHSC
First Hill
3 4 60
193 302 303
322 630
FHSC
Westwood Village
C 21 22
60 120 125
560
White Center
60 113 120
128 560
Capitol Hill
Seattle
South Seattle
Georgetown
South Park
White Center
Duwamish River
Aloha
Olive
Pine
Madison
James
Jackson
Yesler
Boren
Golf
Massachusetts
Beacon
College
McClellan
Spokane
Columbian
Alaska
Dawson
Orcas
Graham
Lucile
Bailey
Swift
Corson
Ellis
East Marginal
Kenyon
Cloverdale
Trenton
Barton
Delridge
Roxbury
Olson
Myers
96th
Broadway
Boren
14th
15th
16th
Albro
Stanley
0 0.35 0.7 1.4 Miles

Downtown
From: Sand Point

♦ NOAA bldg 3
layover zone

Slow Order
10 mph or less on all roadways in NOAA except NE NOAA Dr

C around clockwise loop
R first rdwy
R enter Bldg 1 loop
C counterclockwise loop
2 Bldg 1
C counterclockwise loop to complete loop
R main rdwy to NE NOAA Dr
R NE NOAA Dr
L Sand Point Wy NE

Slow Order
5 mph or less when passing gate guard exiting NOAA

R NE 65 St
C NE Princeton Wy
L NE 65 St

Slow Order
20 mph or less on NE 65 St between 40 Av NE and 35 Av NE

R NE Ravenna Blvd

Slow Order
20 mph or less between Woodlawn Av NE/NE 65 St and N 55 St/Meridian Av N.

L Woodlawn Av NE
C Woodland Av N
L Meridian Av N
C Kirkwood Pl N
R N 56 St & N 55 St
L Meridian Av N
R N 45 St
L Stone Wy N
R N 35 St

L Fremont Av N
C Fremont Bridge
C 4 Av N
C Dexter Av N
C Dexter Av
L 7 Av
R Lenora St
L 3 Av
C 3 Av S
L S Washington St
S 4 Av S (ns)

On Evenings/Weekends

♦ Sand Point Wy NE (ns)
NE 74 St
R NE 74 St
R 62 Av NE
R NE 65 St
C regular route

When Scheduled from NE Ravenna Blvd/ 8 Av NE

♦ NE Ravenna Blvd
C NE Ravenna Blvd
C regular route

Allow off board fare collection in designated area on 3 Av in the CBD.

Sand Point
From: Downtown

♦ 5 Av S
R S Jackson St
R 4 Av S
L Prefontaine Pl S
C 3 Av
R Blanchard St
L 7 Av
C Dexter Av
C Dexter Av N
C 4 Av N
C Fremont Bridge
C Fremont Av N
R N 35 St
L Stone Way N
R N 45 St
L Meridian Av N
R N 56 St & N 55 St

Slow Order
20 mph or less between Woodlawn Av NE/NE 65 St and N 56 St/Meridian Av N.

L Kirkwood Pl N
R Meridian Av N
R Woodlawn Av N
C Woodlawn Av NE
R NE Ravenna Blvd
L NE 65 St

Slow Order
20 mph or less on NE 65 St between 35 Av NE and 40 Av NE

R NE Princeton Wy
C NE 65 St
L Sand Point Way NE
R NE NOAA Dr

Slow Order
5 mph or less when passing gate guard entering NOAA

C NE NOAA Dr
L N-S rdwy
(follow signs to Bldg 3)

Slow Order
10 mph or less on all roadways in NOAA except NE NOAA Dr

C counterclockwise loop
R first rdwy
R enter Bldg 1 loop
C counterclockwise loop
R main rdwy to NE NOAA Dr
L NE NOAA Dr
L N-S rdwy (at signs to Bldg 3)
S Layover zone at curb

On Evenings/Weekends
Operate regular route

2 NE 65 St
C NE 65 St
L Sand Point Wy NE
S (layover ns NE 74 St)

NOAA Hours
5:30 a.m. to approximately 6:30 p.m.

Awareness Areas
S Jackson St between 2 Av Ext S & 5 Av S

3 Av between Virginia St & Spring St

To		*Base*	
Downtown	06DE	Ryerson Base	04D5
at Fremont	06D1		
Sand Point	07A1		
E Green Lake	079E		

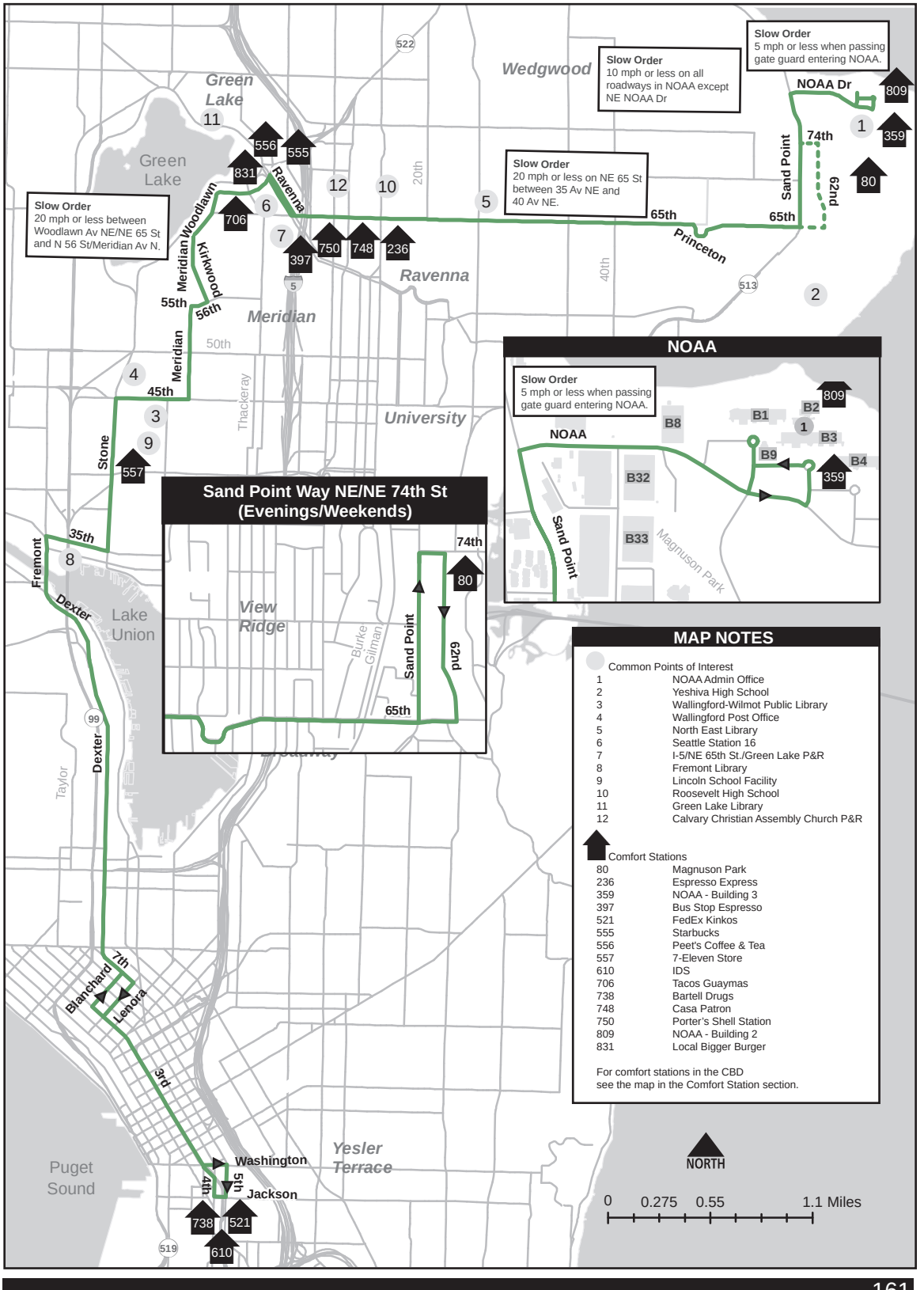
Slow Order
5 mph or less when passing gate guard entering NOAA.
Slow Order
10 mph or less on all roadways in NOAA except NE NOAA Dr
Slow Order
20 mph or less on NE 65 St between 35 Av NE and 40 Av NE.
Slow Order
20 mph or less between Woodlawn Av NE/NE 65 St and N 56 St/Meridian Av N.
Green Lake
Wedgwood
Ravenna
Meridian
University
Lake Union
View Ridge
Yesler Terrace
Puget Sound
NOAA Dr
74th
Sand Point
62nd
65th
Princeton
Woodlawn
Meridian
Kirkwood
55th
56th
50th
45th
Stone
35th
Fremont
Dexter
Thackeray
Burke Gilman
Taylor
Blanchard
Lenora
7th
3rd
4th
5th
Washington
Jackson
20th
40th
NOAA
Magnuson Park
B1
B2
B3
B4
B8
B9
B32
B33
Sand Point Way NE/NE 74th St (Evenings/Weekends)
MAP NOTES
Common Points of Interest
1 NOAA Admin Office
2 Yeshiva High School
3 Wallingford-Wilmot Public Library
4 Wallingford Post Office
5 North East Library
6 Seattle Station 16
7 I-5/NE 65th St./Green Lake P&R
8 Fremont Library
9 Lincoln School Facility
10 Roosevelt High School
11 Green Lake Library
12 Calvary Christian Assembly Church P&R
Comfort Stations
80 Magnuson Park
236 Espresso Express
359 NOAA - Building 3
397 Bus Stop Espresso
521 FedEx Kinkos
555 Starbucks
556 Peet's Coffee & Tea
557 7-Eleven Store
610 IDS
706 Tacos Guaymas
738 Bartell Drugs
748 Casa Patron
750 Porter's Shell Station
809 NOAA - Building 2
831 Local Bigger Burger
For comfort stations in the CBD see the map in the Comfort Station section.
NORTH
0 0.275 0.55 1.1 Miles

Lake City

From: Blanchard St/6 Av

♦ Blanchard St

Slow Order
5 mph or less on Blanchard St when turning onto Westlake Av

L Westlake Av
C Westlake Av N
R Mercer St (curbside lane for N/B right turn)
C I-5/Mercer St Express Lanes ramp
R "NE 42 St" exit

Slow Order
20 mph or less by the beginning of the NE 42 St exit ramp. Deceleration must begin at or before the crest of the I-5 freeway bridge.

L 7 Av NE
L I-5 exit lane (middle lane)
C Enter HOV Lane (operate left of bus Island)
C enter N/B I-5
C I-5
R "Ravenna Blvd/ NE 65 St" (Exit 170)
C 8 Av NE
R NE 65 St
L 35 Av NE
L NE 130 St
S NE 130 St/33 Av NE

If Express Lanes are CLOSED Northbound
Operate regular route
2 I-5 Mercer St Express Lanes ramp
R enter N/B I-5 mainline
C I-5
R "NE 45 St/NE 50 St" exit
R "NE 45 St/UW" exit
C I-5 exit lane (middle lane)
C regular route

Express Stops Northbound
Make no stops between Blanchard St/6 Av & 35 Av NE/NE 65 St except at:

- Blanchard St/ 6 Av
- Westlake Av N/ 9 Av
- Westlake Av N/ Harrison St
- 7 Av NE/NE 42 St
- 7 Av NE/NE 45 St
- 8 Av NE/NE 64 St
- NE 65 St/Roosevelt Wy NE
- NE 65 St/16 Av NE
- NE 65 St/21 Av NE
- NE 65 St/25 Av NE
- NE 65 St/31 Av NE

S Lake Union

From: 35 Av NE/NE 130 St

♦ 35 Av NE
R NE 65 St
L NE Ravenna Blvd
R enter S/B I-5
L enter S/B I-5 Express Lanes
C I-5 Express Lanes
R "Mercer St" exit
C Mercer St
L Westlake Av N
C Westlake Av
R Lenora St
S Lenora St/4 Av

If Express Lanes are CLOSED Southbound
Operate regular route
2 Enter S/B I-5
R Enter S/B I-5 mainline
R "Mercer St/Seattle Center" (Exit 167)
L Westlake Av N
C regular route

Express Stops Southbound
Make no stops between 35 Av NE/NE 65 St & Lenora St/4 Av except at:

- NE 65 St/28 Av NE
- NE 65 St/25 Av NE
- NE 65 St/20 Av NE
- NE 65 St/15 Av NE
- NE 65 St/12 Av NE
- NE 65 St/Oswego Pl NE
- NE Ravenna Blvd/ entrance to I-5
- Westlake Av N/ Harrison St
- Westlake Av N/9 Av

When scheduled from Wedgwood (35 Av NE/ NE 85 St)
♦ 35 Av NE
R NE 65 St
C regular route

Express Lanes Advisory
Never enter express lanes if signage is blank or closed

To		*Base*	
Lake City (Roosevelt Station)	02EB	Ryerson	04D8
S Lake Union (Roosevelt Station)	06E7		

When scheduled from Routes 67 to Route 65, change signs at Roosevelt Way NE/NE 45 St.
When scheduled from Routes 65 to Route 67, change signs at NE 40 St/Sand Point Wy NE.

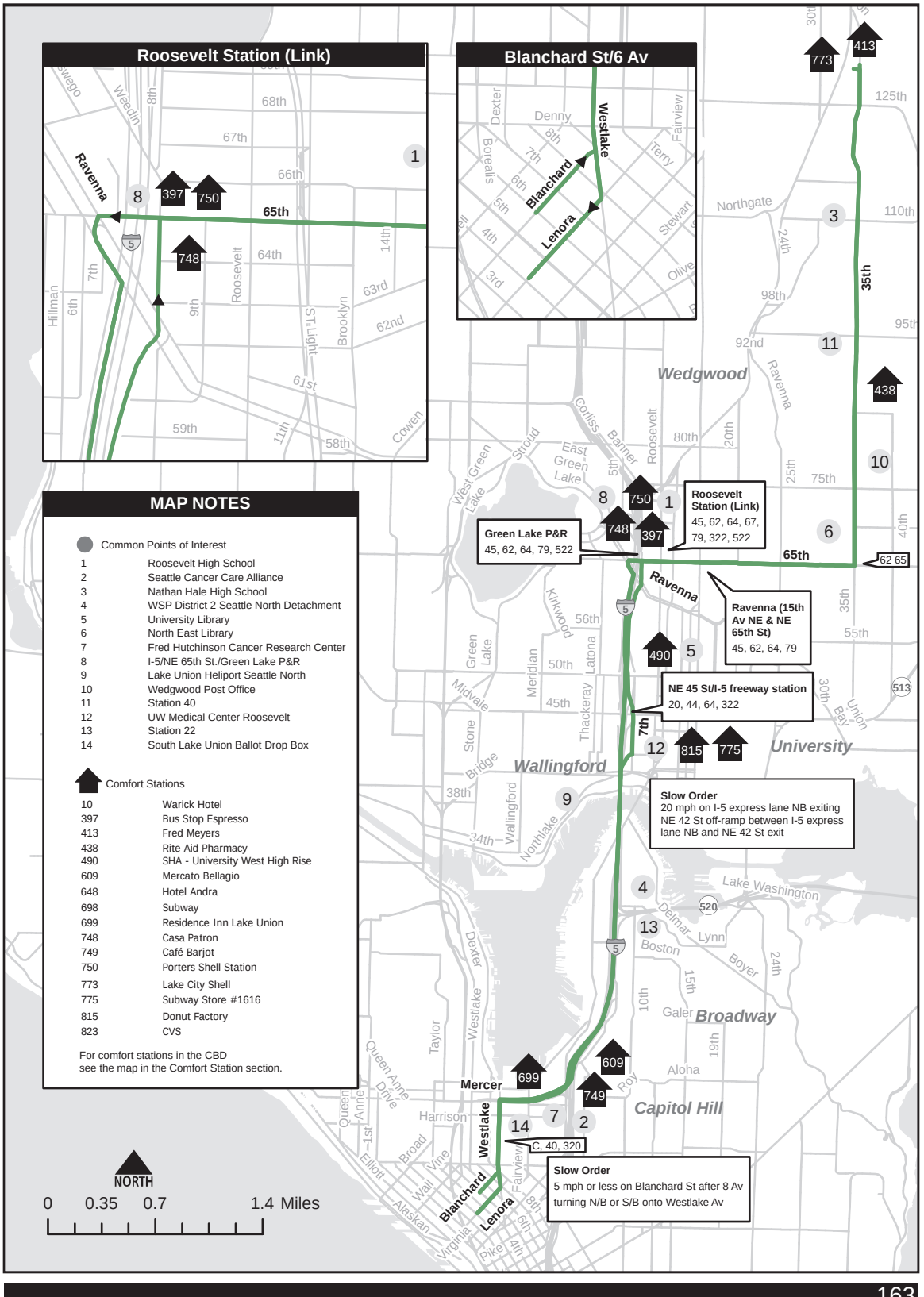

MAP NOTES

Common Points of Interest

1	Roosevelt High School
2	Seattle Cancer Care Alliance
3	Nathan Hale High School
4	WSP District 2 Seattle North Detachment
5	University Library
6	North East Library
7	Fred Hutchinson Cancer Research Center
8	I-5/NE 65th St./Green Lake P&R
9	Lake Union Heliport Seattle North
10	Wedgwood Post Office
11	Station 40
12	UW Medical Center Roosevelt
13	Station 22
14	South Lake Union Ballot Drop Box

Comfort Stations

10	Warick Hotel
397	Bus Stop Espresso
413	Fred Meyers
438	Rite Aid Pharmacy
490	SHA - University West High Rise
609	Mercato Bellagio
648	Hotel Andra
698	Subway
699	Residence Inn Lake Union
748	Casa Patron
749	Café Barjot
750	Porters Shell Station
773	Lake City Shell
775	Subway Store #1616
815	Donut Factory
823	CVS

For comfort stations in the CBD see the map in the Comfort Station section.

Jackson Park

From: Roosevelt Way NE/NE 45 St

♦ Roosevelt Wy NE
L NE Campus Pkwy
2 Bay 2
C NE Campus Pkwy
R 15 Av NE
L NE Pacific St
L NE Pacific Pl
L Montlake Blvd NE
2 UW Station Bay 5
C Montlake Blvd NE
C NE 45 St
C NE 45 St (stay right as Sand Point Wy NE veers left)
L 40 Av NE
L NE 55 St

Slow Order
20 mph or less on NE 55 St between 40 Av NE & 35 Av NE

R 35 Av NE
C 35 Av NE
L NE 125 St
R 28 Av NE
R NE 127 St
L 30 Av NE
L NE 145 St
L 17 Av NE
R NE 143 St
S

University District

From: NE 143 St/17 Av NE

♦ NE 143 St
R 15 Av NE
R NE 145 St
R 30 Av NE
L NE 125 St
R 35 Av NE
C 35 Av NE
L NE 55 St

Slow Order
20 mph or less on NE 55 St between 35 Av NE & 40 Av NE

R 40 Av NE
R Sand Pt Wy NE
S 40 Av NE (trips continue as Routes 67 or 75, or to University District)

Route 65 is grouped with Route 67

To		*Base*	
Jackson Park	0106	North	04D5
University District	0374		

When scheduled from Routes 67 to Route 65, change signs at Roosevelt Way NE/NE 45 St.
When scheduled from Routes 65 to Route 67, change signs at NE 40 St/Sand Point Wy NE.

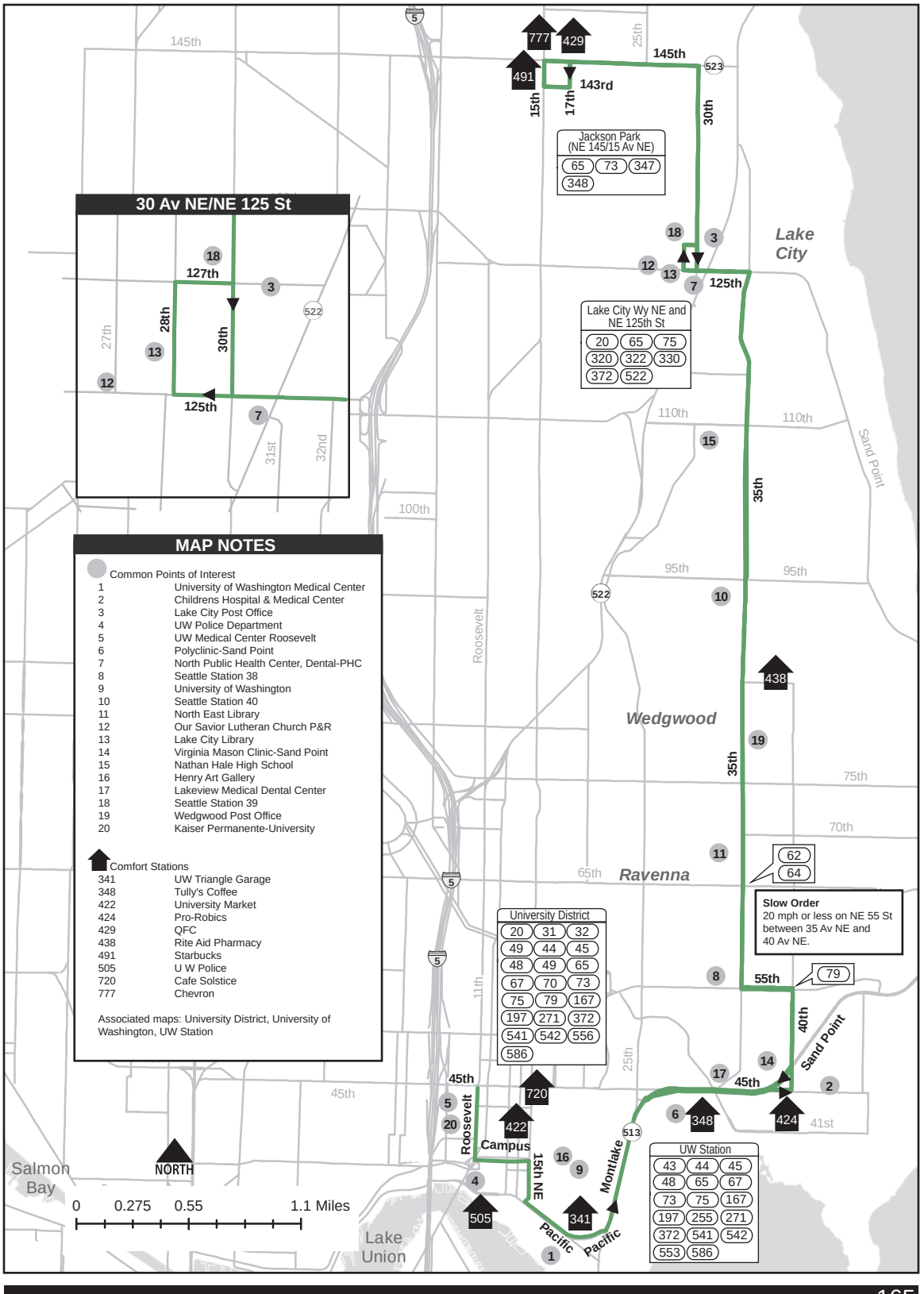

MAP NOTES

Common Points of Interest

1	University of Washington Medical Center
2	Childrens Hospital & Medical Center
3	Lake City Post Office
4	UW Police Department
5	UW Medical Center Roosevelt
6	Polyclinic-Sand Point
7	North Public Health Center, Dental-PHC
8	Seattle Station 38
9	University of Washington
10	Seattle Station 40
11	North East Library
12	Our Savior Lutheran Church P&R
13	Lake City Library
14	Virginia Mason Clinic-Sand Point
15	Nathan Hale High School
16	Henry Art Gallery
17	Lakeview Medical Dental Center
18	Seattle Station 39
19	Wedgwood Post Office
20	Kaiser Permanente-University

Comfort Stations

341	UW Triangle Garage
348	Tully's Coffee
422	University Market
424	Pro-Robics
429	QFC
438	Rite Aid Pharmacy
491	Starbucks
505	U W Police
720	Cafe Solstice
777	Chevron

Associated maps: University District, University of Washington, UW Station

Northgate Station (Link)

From: Sand Point Way NE/40 Av NE

- ♦ Sand Point Wy NE (from Route 65)
- C NE 45 St
- L Montlake Blvd NE
- R NE 44 St
- C Pend Oreille Rd (enter UW campus)
- L Stevens Wy
- L Grant Lane (NE 40 St)
- R 15 Av NE
- L NE Campus Pkwy
- R Brooklyn Av NE
- L NE 41 St
- R 11 Av NE
- C 12 Av NE
- L NE 75 St
- R Roosevelt Wy NE
- L NE Northgate Wy
- L 5 Av NE
- R NE 100 St
- R 1 Av NE
- S Bay 1

University District

From: Northgate Station (Link)

- ♦ 1 Av NE
- 2 Bay 1
- R NE 103 St
- L 5 Av NE
- R NE Northgate Wy
- R Roosevelt Wy NE
- S NE 45 St (All trips continue as Route 65)

Route 67 is grouped with Route 65

To	*Base*		
Northgate Station (Roosevelt Station)	04BA	North Base	04D5
University District	0403		

Southbound 67 to northbound 65 change at Roosevelt Wy NE/NE 45 St.
Northbound 67 from southbound 65 change at Sand Point Wy/40 Av NE.

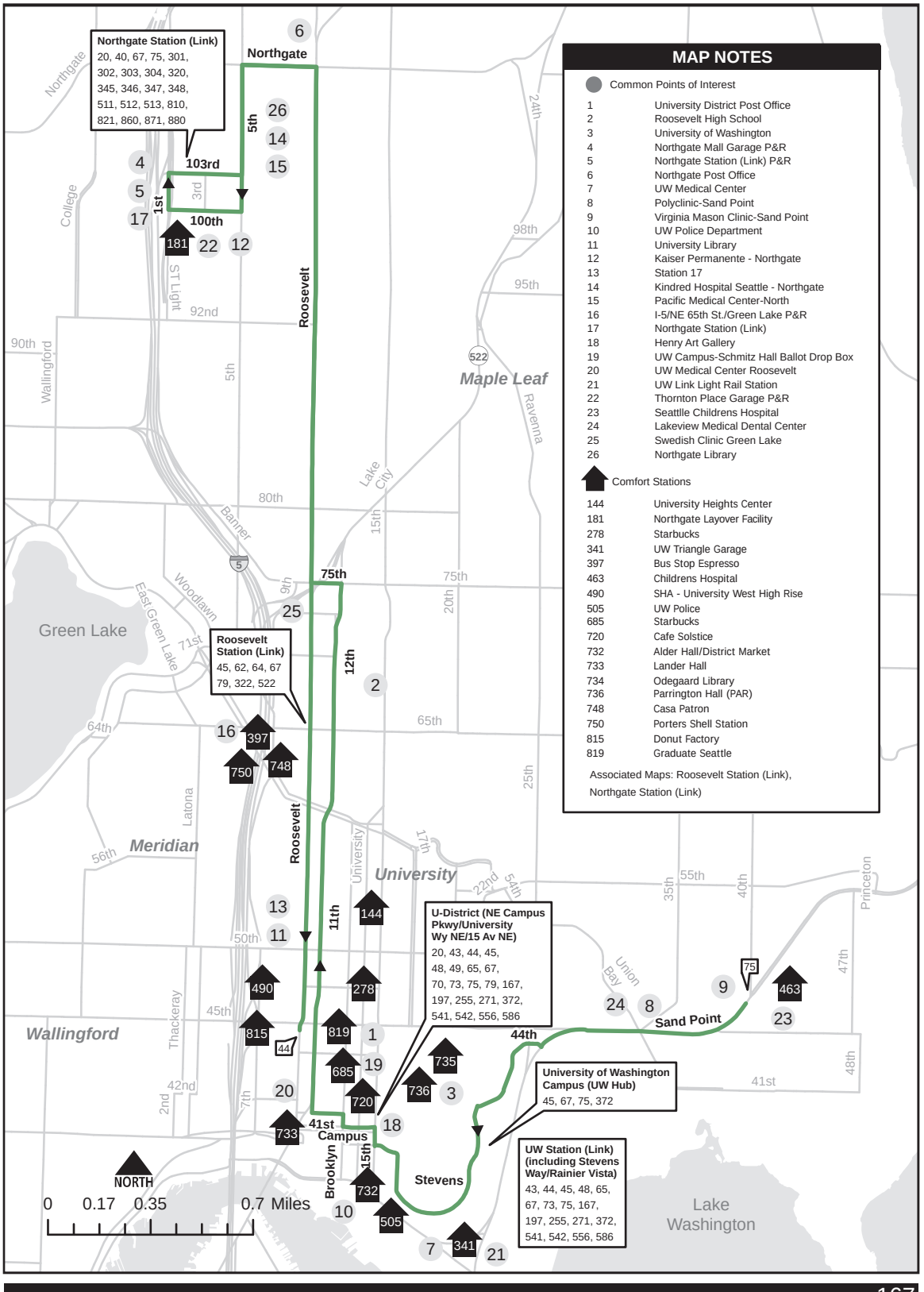

MAP NOTES

Common Points of Interest

1	University District Post Office
2	Roosevelt High School
3	University of Washington
4	Northgate Mall Garage P&R
5	Northgate Station (Link) P&R
6	Northgate Post Office
7	UW Medical Center
8	Polyclinic-Sand Point
9	Virginia Mason Clinic-Sand Point
10	UW Police Department
11	University Library
12	Kaiser Permanente - Northgate
13	Station 17
14	Kindred Hospital Seattle - Northgate
15	Pacific Medical Center-North
16	I-5/NE 65th St./Green Lake P&R
17	Northgate Station (Link)
18	Henry Art Gallery
19	UW Campus-Schmitz Hall Ballot Drop Box
20	UW Medical Center Roosevelt
21	UW Link Light Rail Station
22	Thornton Place Garage P&R
23	Seattlle Childrens Hospital
24	Lakeview Medical Dental Center
25	Swedish Clinic Green Lake
26	Northgate Library

Comfort Stations

144	University Heights Center
181	Northgate Layover Facility
278	Starbucks
341	UW Triangle Garage
397	Bus Stop Espresso
463	Childrens Hospital
490	SHA - University West High Rise
505	UW Police
685	Starbucks
720	Cafe Solstice
732	Alder Hall/District Market
733	Lander Hall
734	Odegaard Library
736	Parrington Hall (PAR)
748	Casa Patron
750	Porters Shell Station
815	Donut Factory
819	Graduate Seattle

Associated Maps: Roosevelt Station (Link), Northgate Station (Link)

Downtown Seattle

From: U-District Station (Link)

♦ Bay 3
C NE 45 St
R 15 Av NE
R NE Campus Pkwy
L University Bridge
C Eastlake Av E
R Fairview Av E
C Fairview Av N
C Fairvew Av
L Boren Av
R Stewart St
L 3 Av
R 3 Av S
L S Main St
S

When Scheduled to S Jackson St/5 Av S

Operate regular route
2 3 Av S
L 2 Av Ext S
L S Jackson St
S

U-District Station (Link)

From: Prefontaine Pl S/Yesler Way

♦ Prefontaine Pl S
C 3 Av
R Virginia St
L Fairview Av
C Fairview Av N
C Fairview Av E
L Eastlake Av E
C University Bridge
R NE Campus Pkwy
L 15 Av NE
L NE 43 St
S Bay 1

When Scheduled from S Jackson St/5 Av S

♦ S Jackson St
R 4 Av S
C regular route

When Scheduled from S Jackson St/12 Av S

♦ S Jackson St
R 4 Av S
C regular route

Awareness Areas

Virginia St/4 Av

3 Av between Virginia St & Spring St

Allow off board fare collection in designated area on 3 Av in the CBD.

To		*Base*	
Downtown Seattle	0604	Atlantic Base	04D1
U-District Station (Eastlake)	00D3		

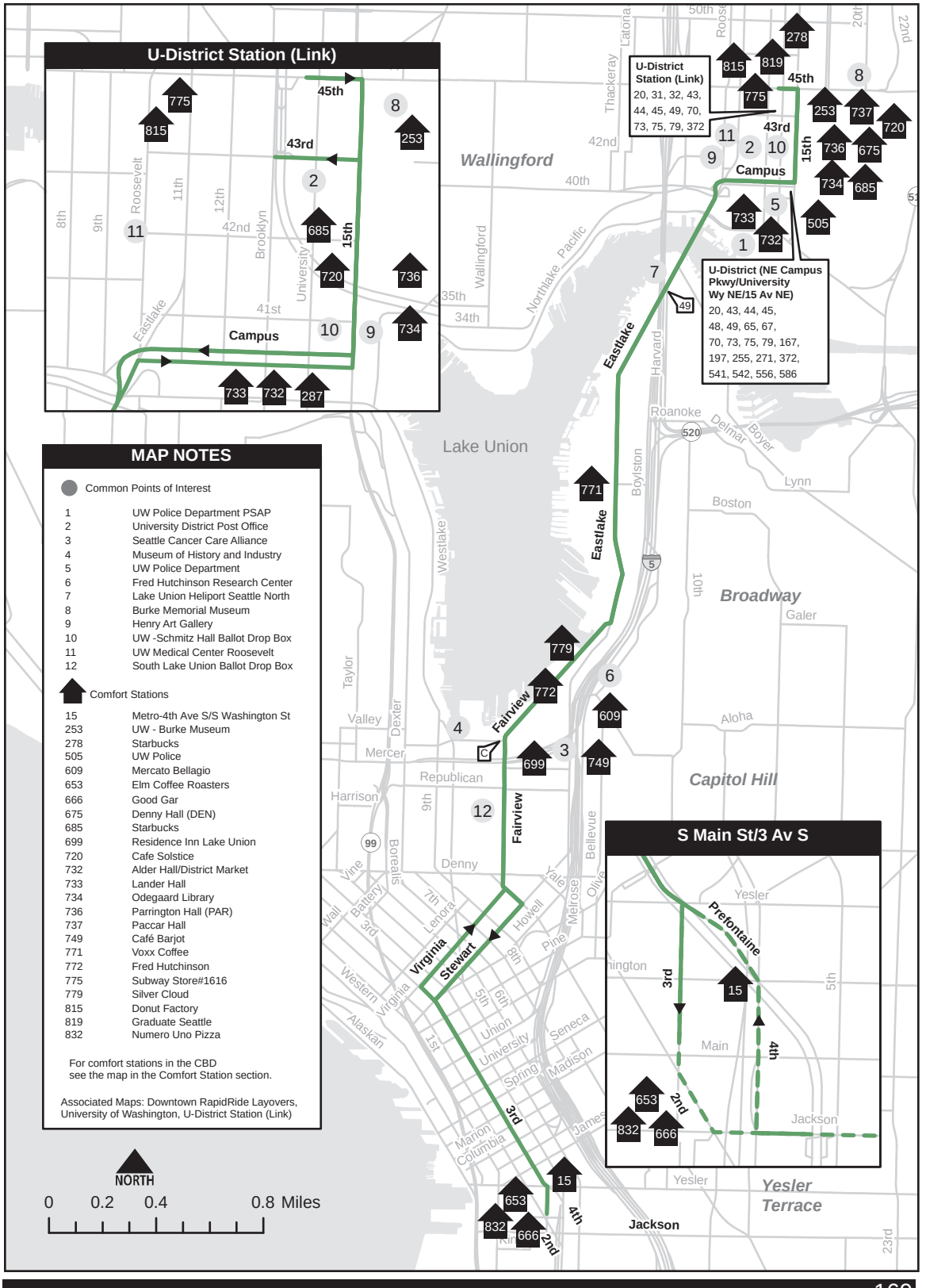

MAP NOTES

Common Points of Interest

1	UW Police Department PSAP
2	University District Post Office
3	Seattle Cancer Care Alliance
4	Museum of History and Industry
5	UW Police Department
6	Fred Hutchinson Research Center
7	Lake Union Heliport Seattle North
8	Burke Memorial Museum
9	Henry Art Gallery
10	UW -Schmitz Hall Ballot Drop Box
11	UW Medical Center Roosevelt
12	South Lake Union Ballot Drop Box

Comfort Stations

15	Metro-4th Ave S/S Washington St
253	UW - Burke Museum
278	Starbucks
505	UW Police
609	Mercato Bellagio
653	Elm Coffee Roasters
666	Good Gar
675	Denny Hall (DEN)
685	Starbucks
699	Residence Inn Lake Union
720	Cafe Solstice
732	Alder Hall/District Market
733	Lander Hall
734	Odegaard Library
736	Parrington Hall (PAR)
737	Paccar Hall
749	Café Barjot
771	Voxx Coffee
772	Fred Hutchinson
775	Subway Store#1616
779	Silver Cloud
815	Donut Factory
819	Graduate Seattle
832	Numero Uno Pizza

For comfort stations in the CBD see the map in the Comfort Station section.

Associated Maps: Downtown RapidRide Layovers, University of Washington, U-District Station (Link)

NORTH

0 0.2 0.4 0.8 Miles

University District (UW Station)

From: NE 143 St/17 Av NE

♦ NE 143 St
L 15 Av NE
L 15 Av NE (at NE 117 St)
R Lake City Wy NE
C Roosevelt Wy NE
L NE Ravenna Blvd
R University Wy NE
L NE Pacific St
L NE Pacific Pl
S

When Scheduled via 15 Av NE (Saturdays)
Operate regular route
2 NE Ravenna Blvd
R 15 Av NE
R NE 50 St
L University Wy NE
C regular route

Jackson Park

From: NE Pacific Pl/Montlake Blvd NE

♦ UW Station Bay 3
2 Montlake Blvd NE
R NE Pacific St
2 UW Station Bay 2
C NE Pacific St
R University Wy NE
L NE Ravenna Blvd
R 12 Av NE
C Lake City Wy NE
R NE 80 St
L 15 Av NE
R NE 145 St
R 17 Av NE
R NE 143 St
S

When Scheduled via 15 Av NE (Saturdays)
Operate regular route
2 University Way NE
R NE 50 St
L 15 Av NE
L NE Ravenna Blvd
C regular route

Awareness Areas
Montlake Blvd NE/
NE Pacific St

Bus Zones – Special Instructions
Northbound on 15 Av NE from NE 92 St to NE 104 St and southbound on 15 Av NE from NE 96 St to NE 94 St, load or unload riders from regular traffic lanes. Use your 4-way flashers and keep alert for passing motorists.

Route 73 is grouped with Route 373

To		*Base*	
UW Station	0405	North Base	04D5
Jackson Part	03FA		

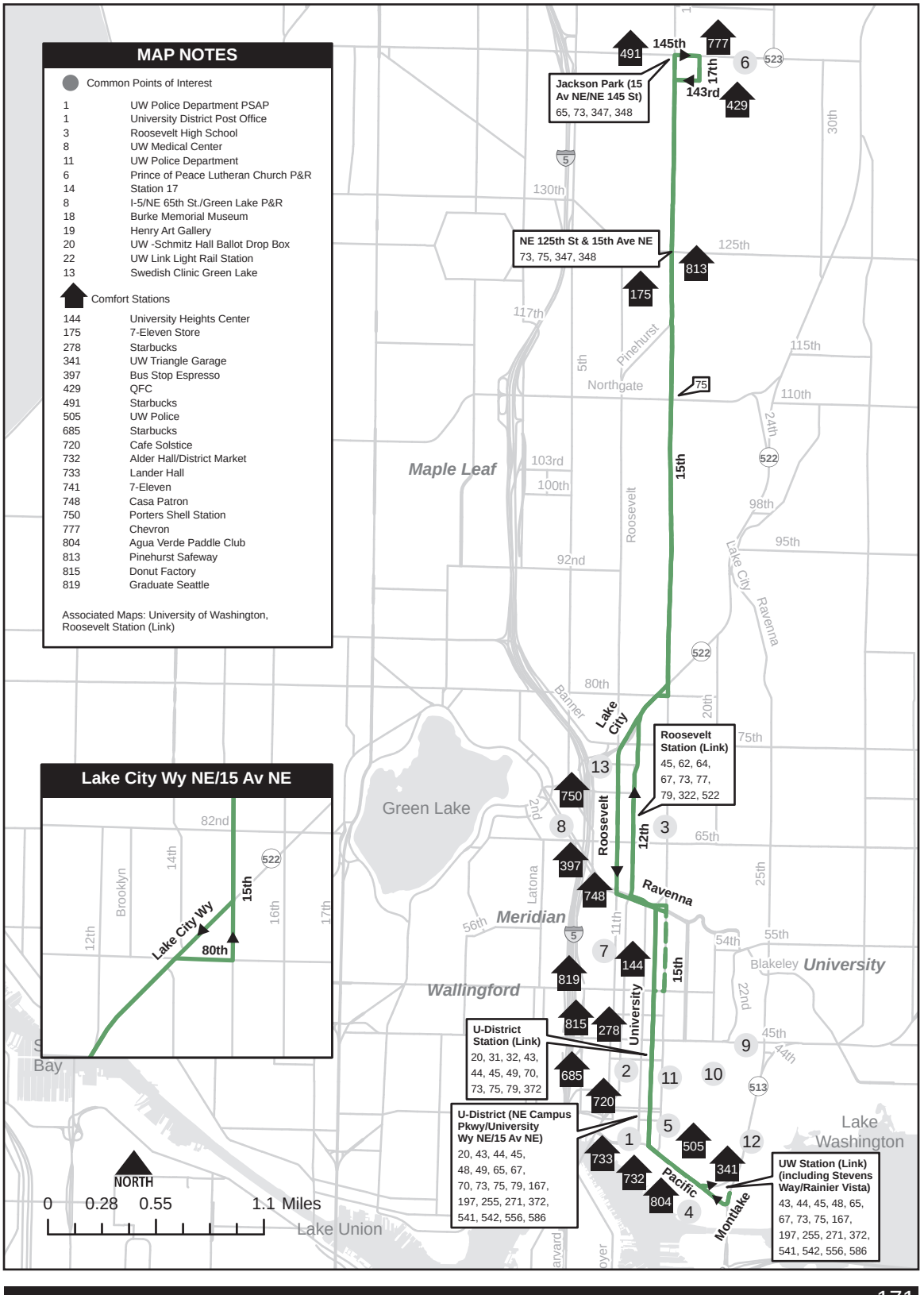
MAP NOTES
Common Points of Interest
1 UW Police Department PSAP
1 University District Post Office
3 Roosevelt High School
8 UW Medical Center
11 UW Police Department
6 Prince of Peace Lutheran Church P&R
14 Station 17
8 I-5/NE 65th St./Green Lake P&R
18 Burke Memorial Museum
19 Henry Art Gallery
20 UW -Schmitz Hall Ballot Drop Box
22 UW Link Light Rail Station
13 Swedish Clinic Green Lake
Comfort Stations
144 University Heights Center
175 7-Eleven Store
278 Starbucks
341 UW Triangle Garage
397 Bus Stop Espresso
429 QFC
491 Starbucks
505 UW Police
685 Starbucks
720 Cafe Solstice
732 Alder Hall/District Market
733 Lander Hall
741 7-Eleven
748 Casa Patron
750 Porters Shell Station
777 Chevron
804 Agua Verde Paddle Club
813 Pinehurst Safeway
815 Donut Factory
819 Graduate Seattle
Associated Maps: University of Washington, Roosevelt Station (Link)
Lake City Wy NE/15 Av NE
Lake City Wy
15th
80th
Jackson Park (15 Av NE/NE 145 St)
65, 73, 347, 348
NE 125th St & 15th Ave NE
73, 75, 347, 348
Roosevelt Station (Link)
45, 62, 64, 67, 73, 77, 79, 322, 522
U-District Station (Link)
20, 31, 32, 43, 44, 45, 49, 70, 73, 75, 79, 372
U-District (NE Campus Pkwy/University Wy NE/15 Av NE)
20, 43, 44, 45, 48, 49, 65, 67, 70, 73, 75, 79, 167, 197, 255, 271, 372, 541, 542, 556, 586
UW Station (Link) (including Stevens Way/Rainier Vista)
43, 44, 45, 48, 65, 67, 73, 75, 167, 197, 255, 271, 372, 541, 542, 556, 586
145th
143rd
17th
15th
Lake City
Roosevelt
12th
Ravenna
University
Pacific
Montlake
Maple Leaf
Green Lake
Meridian
Wallingford
University
Lake Washington
Lake Union
Northgate
Pinehurst
Banner
Latona
Blakeley
Brooklyn
Lake City
Ravenna
NORTH
0 0.28 0.55 1.1 Miles

University District
From: Northgate Station (Link)

♦ Bay 1
C 1 Av NE
R NE 103 St
L 5 Av NE
R NE 125 St
C Sand Point Wy NE
S all trips to Rt 45 or to University Wy NE /NE 45 St

When Scheduled to University Wy NE/ NE 45 St
Operate regular route
2 Sand Point Wy NE
C NE 45 St
C Montlake Blvd NE
R NE 44 St
C Pend Oreille Rd (enter UW Campus)
L E Stevens Wy NE
C W Stevens Wy NE
R 15 Av NE
L NE Campus Pkwy
R University Wy NE
S University Wy NE/ NE 45 St

Northgate Station (Link)
From: NE Pacific St/Brooklyn Av NE

♦ University Wy NE/ NE 50 St
C University Wy NE
L NE Campus Pkwy
R 15 Av NE
L W Stevens Wy NE
C E Stevens Wy NE
R Pend Oreille Rd
C NE 44 St
L Montlake Blvd NE
C NE 45 St
C Sand Point Wy NE
C NE 125 St
L Roosevelt Wy NE
R NE 125 St
L 5 Av NE
R NE 100 St
R 1 Av NE
S Bay 1

Route 75 is grouped with Route 45

To		*Base*	
Northgate Station	015E	North Base	04D5
Northgate Station (Sand Point)	054D		
University District	013F		
at Lake City Way/NE 125 St	0196		

When scheduled from Routes 45 to Routes 75, change signs at University Wy NE/NE 50 St.
When scheduled from Routes 75 to Routes 45, change signs at NE 40 St/Sand Point Wy NE.

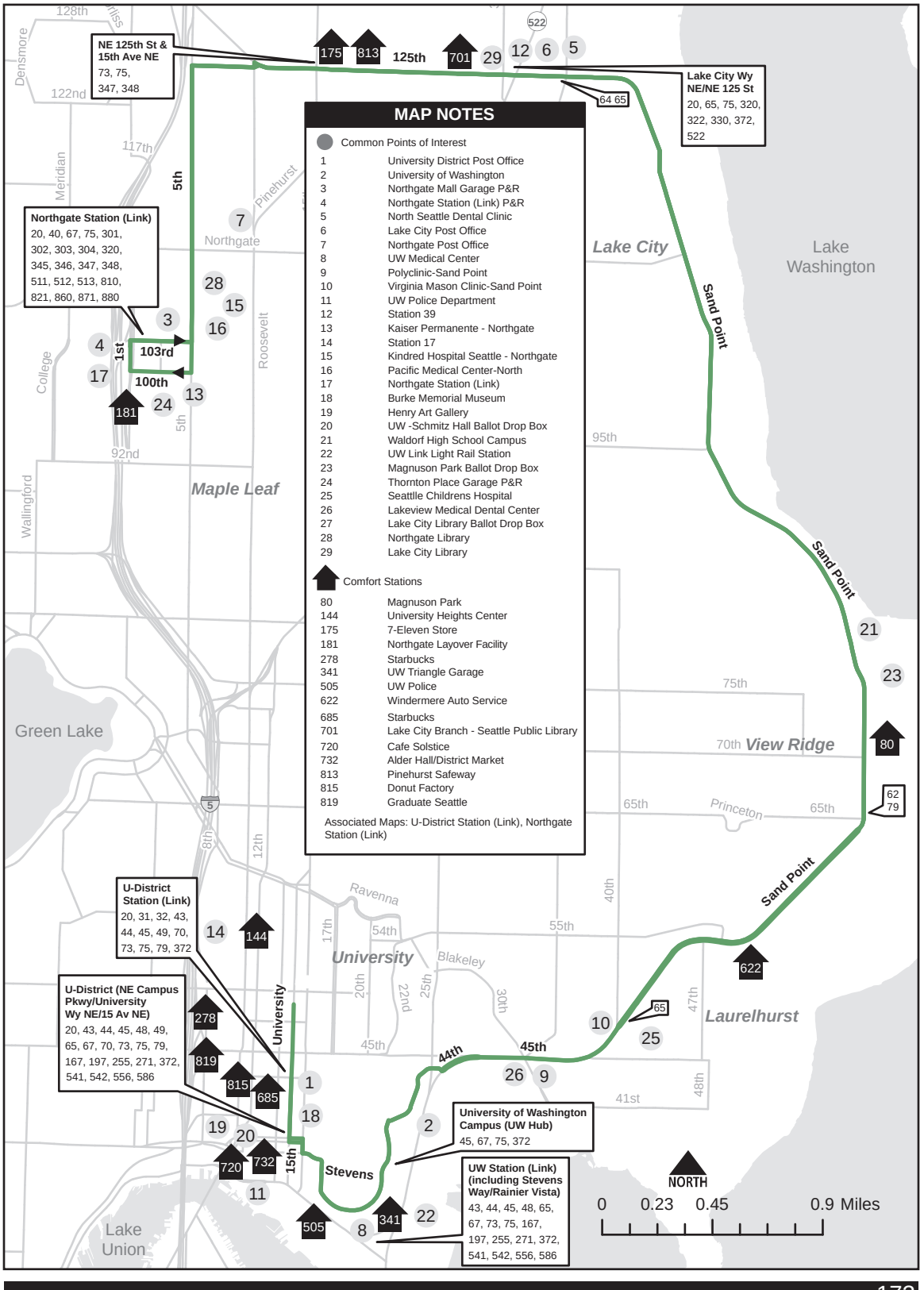

MAP NOTES

Common Points of Interest

1	University District Post Office
2	University of Washington
3	Northgate Mall Garage P&R
4	Northgate Station (Link) P&R
5	North Seattle Dental Clinic
6	Lake City Post Office
7	Northgate Post Office
8	UW Medical Center
9	Polyclinic-Sand Point
10	Virginia Mason Clinic-Sand Point
11	UW Police Department
12	Station 39
13	Kaiser Permanente - Northgate
14	Station 17
15	Kindred Hospital Seattle - Northgate
16	Pacific Medical Center-North
17	Northgate Station (Link)
18	Burke Memorial Museum
19	Henry Art Gallery
20	UW -Schmitz Hall Ballot Drop Box
21	Waldorf High School Campus
22	UW Link Light Rail Station
23	Magnuson Park Ballot Drop Box
24	Thornton Place Garage P&R
25	Seattlle Childrens Hospital
26	Lakeview Medical Dental Center
27	Lake City Library Ballot Drop Box
28	Northgate Library
29	Lake City Library

Comfort Stations

80	Magnuson Park
144	University Heights Center
175	7-Eleven Store
181	Northgate Layover Facility
278	Starbucks
341	UW Triangle Garage
505	UW Police
622	Windermere Auto Service
685	Starbucks
701	Lake City Branch - Seattle Public Library
720	Cafe Solstice
732	Alder Hall/District Market
813	Pinehurst Safeway
815	Donut Factory
819	Graduate Seattle

Associated Maps: U-District Station (Link), Northgate Station (Link)

Roosevelt Station (Link)

From: University District

♦ Brooklyn Av NE
R NE Campus Pkwy
L University Wy NE
R NE 50 St
L 20 Av NE
R NE Ravenna Blvd
R Ravenna Av NE
L NE 55 St

Slow Order
20 mph or less on
NE 55 St between
35 Av NE and 40 Av NE

R Princeton Av NE
L Sand Point Wy NE
L NE 65 St
C NE Princeton Wy
R NE 65 St
L 50 Av NE
L NE 75 St
L 15 Av NE
R NE 65 St
S Oswego Pl NE
(Green Lake P&R)

University District

From: Roosevelt Station (Link)

♦ 8 Av NE
R NE 65 St
L 15 Av NE
R NE 75 St
R 55 Av NE

Slow Order
10 mph or less on
55 Av NE between
NE 75 St and NE 65 St

L NE 65 St
R Sand Point Wy NE
R Princeton Av NE
L NE 55 St

Slow Order
20 mph or less on
NE 55 St between
35 Av NE and 40 Av NE

C Ravenna Pl NE
R Ravenna Av NE
C NE Ravenna Blvd
L 20 Av NE
R NE 50 St
L University Wy NE
L NE Campus Pkwy
R 15 Av NE
S NE Pacific St

To		*Base*	
University District (Sand Point)	04AC	North Base	04D5
Roosevelt Station (Sand Point)	021E		

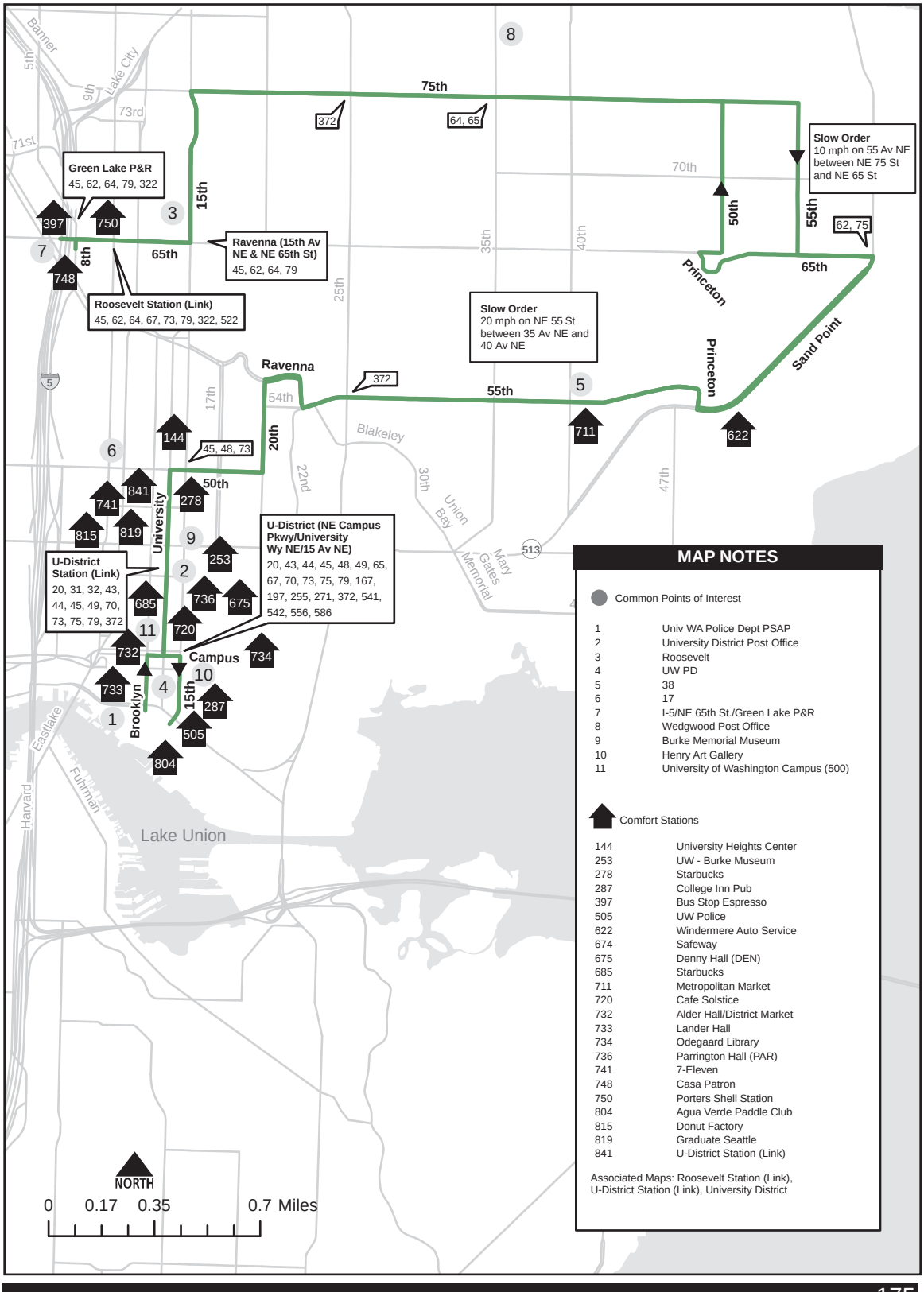

MAP NOTES

Common Points of Interest

1	Univ WA Police Dept PSAP
2	University District Post Office
3	Roosevelt
4	UW PD
5	38
6	17
7	I-5/NE 65th St./Green Lake P&R
8	Wedgwood Post Office
9	Burke Memorial Museum
10	Henry Art Gallery
11	University of Washington Campus (500)

Comfort Stations

144	University Heights Center
253	UW - Burke Museum
278	Starbucks
287	College Inn Pub
397	Bus Stop Espresso
505	UW Police
622	Windermere Auto Service
674	Safeway
675	Denny Hall (DEN)
685	Starbucks
711	Metropolitan Market
720	Cafe Solstice
732	Alder Hall/District Market
733	Lander Hall
734	Odegaard Library
736	Parrington Hall (PAR)
741	7-Eleven
748	Casa Patron
750	Porters Shell Station
804	Agua Verde Paddle Club
815	Donut Factory
819	Graduate Seattle
841	U-District Station (Link)

Associated Maps: Roosevelt Station (Link), U-District Station (Link), University District

Northgate Station

From: Angle Lake Station

Angle Lake Station
◆ S 200 St
L International Blvd S
C to "176 St"

Sea-Tac Airport Station
S Tukwila International Blvd (fs S 176 St)
C Tukwila International Blvd
R Southcenter Blvd
R enter Tukwila International Boulevard Station
L E-W rdwy
R N-S rdwy
R Bus-Only rdwy

Tukwila International Boulevard Station
S Bay 2
C Bus-only rdwy
C E-W Central rdwy
L N-S rdWay
L Southcenter Blvd
L International Blvd
L enter E/B SR-518
C enter N/B I-5
R "M. L. King Jr Way S" (Exit 157)
C M.L. King Jr Wy S

Rainier Beach Station
S S Henderson St (fs)
C M.L. King Jr Wy S

Othello Station
S S Myrtle St (fs)
C M.L. King Jr Wy S

Columbia City Station
S S Edmunds St (fs)
C M.L. King Jr Wy S
L Rainier Av S

Mount Baker Station
S S Forest St (ns)
C Rainier Av S
L S College St
L 17 Av S
R S McClellan St
R Beacon Av S

Beacon Hill Station
S S Lander St (ns)
C Beacon Av S
C S Holgate St
L 6 Av S
R S Lander St
R SODO Busway

SODO Station
S Lander St (fs)
C SODO Busway

Stadium Station
S S Royal Brougham Wy (ns)
L S Royal Brougham Wy
R 4 Av S
S S Jackson St (ns)
L Prefontaine Pl S
C 3 Av
S James St (ns)
S Unions St (ns)
S Pine St (fs)
R Stewart St
R Olive Wy
C E Olive Wy

Capitol Hill Station
S Broadway E (fs) Capitol Hill Station
C E John St
L 15 Ave E
R E Thomas St
C E John St
L 23 Av E
C 24 Av E
C E Montlake Pl E
C Montlake Blvd E
C Montlake Blvd NE
L NE Pacific St

UW Station
S Montlake Blvd NE/NE Pacific St Bay 2 (fs)
R 15 Av NE
L NE 43 St
R Brooklyn Av NE

U-District Station
S Brooklyn Av NE/ NE 43 St (fs)
C Brooklyn Av NE
L NE 45 St
R 11 Av NE
C 12 Av NE

Roosevelt Station
S 12 Av NE/NE 65 St (fs)
C 12 Av NE
L NE 75 St
C Banner Wy NE
C N/B I-5
R Exit 173
R 1 Av NE
L NE 103 St
R Northgate Station

Northgate Station
S SB Northgate Station/ NE 103 St (fs)

To		*Base*	
Link shuttle	0017	Central Base	04D3
Seattle (via MLK Jr Way)	0021	Atlantic	04D1
Seattle (via I-5)	0023	Ryerson	04D8
Seattle	0017	South	04D9
Beacon Hill	0018		
Mt Baker	0019		
Columbia City	001A		
Othello	001B		
Rainer Beach	001D		

Northbound Bus Bridge Stops
- Tukwila International Blvd S/S 176 St (fs)
- Tukwila International Boulevard Station, Bay 2
- M.L. King Jr Wy S/S Henderson St (fs)
- M.L. King Jr Wy S/S Myrtle St (fs)
- M.L. King Jr Wy S/S Edmunds St (fs)
- Rainier Av S/S Forest St (ns)
- Beacon Av S/S Lander St (ns)
- SODO Busway/S Lander St (fs) (S/B & N/B service at this stop)
- SODO Busway/S Royal Brougham Wy (ns)
- 4 Av S/S Jackson St (ns)
- 3 Av/James St (ns)
- 3 Av/Union St (ns)
- 3 Av/Pine St (fs)
- EB on E John St/Broadway Av E (fs)
- Montlake Blvd NE/NE Pacific St Bay 2 (fs)
- Brooklyn Av NE/NE 43 St (fs)
- 12 Av NE/NE 65 St (fs)
- SB Northgate Station/NE 103 St (fs)

SeaTac Airport Station

From: Northgate Station

Northgate Station
♦ SB Northgate Station/ NE 100 St (ns)
L NE 100 St
R 5 Av NE
L Banner Wy NE
C NE 75 St
R Roosevelt Wy NE
L NE 65 St
L 12 Av NE

Roosevelt Station
S 12 Av NE/NE 66 St (ns)
L NE 70 St
L Roosevelt Wy NE
L NE 50 St
R University Wy
R NE 43 St
R Brooklyn Av NE

U-District Station
S Brooklyn Av NE/ NE 45 St (ns)
R NE 45 St
R 15 Av NE
L NE Pacific Pl
R Montlake Blvd NE

UW Station
S Montlake Blvd NE/ NE Pacific Pl Bay 3 (fs)
C Montlake Blvd E
C E Montlake Pl E
C 24 Av E
C Turner Wy E
C 23 Av E
R E John St
C E Thomas St
L 15 Av E
R E John St

Capitol Hill Station
S 10 Av (fs) Capitol Hill Station
C E Olive Wy
R E Denny Wy
L Stewart St
L 3 Av
S Pine St (ns)
S Union St (fs)
S James St (fs)
C 3 Av S
L S Washington St
R 5 Av S
S S Weller St (ns)
L Seattle Blvd S
C Airport Wy S
R S Royal Brougham Wy
L 6 Av S

Stadium Station
S Royal Brougham Wy (fs)
C 6 Av S
R S Holgate St
L SODO Busway

SODO Station
S S Lander St (fs)
C SODO Busway
R S Holgate St
C S Holgate overpass
C Beacon Av S

Beacon Hill Station
S S Lander St (fs)
L S McClellan St
L 17 Av S
R S College St
R Rainier Av S

Mount Baker Station
S S Forest St (fs) (mid-block S Forest St & M.L. King Jr Wy S)
R M.L. King Jr Wy S

Columbia City Station
S S Alaska St (fs)
C M.L. King Jr Wy S

Othello Station
S S Myrtle St (fs)
C M.L. King Jr Wy S

Rainier Beach Station
S S Henderson St (fs) (temporary stop)
C M.L. King Jr Wy S
R enter S/B I-5
R "Southcenter Blvd" (Exit 154B)
R Southcenter Blvd
L enter Tukwila International Boulevard Station
L E-W rdwy
R N-S rdwy
R Bus-Only rwdy

Tukwila International Boulevard Station
S Bay 2
C Bus-Only rdwy
C E-W rdwy
L N-S rdwy (exit rdwy)
L Southcenter Blvd
L Tukwila International Blvd

SeaTac Airport Station
S S 176 St

Angle Lake Station
S International Blvd S
R S 188 St
L 28 Av S
C Left of platform on 28 Av S
S S 200 St (ns)

Southbound Bus Bridge Stops
- SB Northgate Station/NE 100 St (ns)
- 12 Av NE/NE 66 St (ns)
- Brooklyn Av NE/NE 45 St (ns)
- Montlake Blvd NE/NE Pacific Pl Bay 3 (fs)
- WB E John/10 Av E (fs)
- 3 Av/Pine St (ns)
- 3 Av/Union St (fs)
- 3 Av/James St (ns)
- 5 Av S/S Weller St (ns)
- SODO Busway/S Royal Brougham Wy (fs)
- SODO Busway/S Lander St (fs) (SB & NB service at this stop)
- Beacon Av S/S Lander St (fs)
- Rainier Av S/S Forest St (fs) (shuttle-only stop - no regular bus stop)
- M.L. King Jr Wy S/S Alaska St (fs)
- M.L. King Jr Wy S/S Myrtle St (fs)
- M.L. King Jr Wy S/S Henderson St (fs) (shuttle-only stop - no regular bus stop)
- Tukwila International Boulevard Station, Bay 2
- International Blvd S/S 176 St (ns)

To		*Base*	
Tukwila International Station (via MLK Jr Way)	0025	Central Base	04D3
Tukwila International Station (via I-5)	0027	Atlantic	04D1
SeaTac (via MLK Jr Way)	001E	Ryerson	04D8
SeaTac (via I-5)	001F	South	04D9

Link Shuttle Turnback Routes

Angle Lake Station Turnback

To:
S/B Angle Lake Station

From:
N/B Angle Lake Station

C N/B International Blvd S.
L S 170 St
R Air Cargo Rd S
R S 160 St
R International Blvd S
C International Blvd S
R S 188 Av S
L 28 Av S
C left of platform on 28 Av S
S (ns) 200 St

SeaTac Airport Station Turnback

To:
S/B Tukwila International Blvd S/S 176 St (Bay 1)

From:
N/B Tukwila International Blvd S/S 176 St (Bay 2)

C N/B International Blvd S
R Air Cargo Rd S
R S 160 St
R International Blvd S
S S/B International Blvd S/S 176 St (Bay 1)

SeaTac Airport Station Turnback

To:
N/B Tukwila International Blvd S/S 176 St (Bay 2)

From:
S/B Tukwila International Blvd S/S 176 St (Bay 1)

C International Blvd
R S 192 St
R 28 Av S
R S 188 St
L International Blvd S
S N/B at International Blvd S/ S 176 St (Bay 2)

Tukwila International Boulevard Station Turnback

To:
S/B or N/B Tukwila International Boulevard Station

From:
N/B or S/B Tukwila International Boulevard Station

C Bus-Only rdwy
C E-W rdwy (through Station)
R N-S rdwy
C Bus-Only lane
S

Othello Street Station Turnback

To:
N/B M.L.King Jr Wy S/ S Myrtle St (Othello Street Station)

From:
S/B M.L.King Jr Wy S/ S Myrtle St (Othello Street Station)

♦ stop S Myrtle St (fs)
C M.L. King Jr Wy S
L S Webster St
C Renton Av S
R S Kenyon St
R M.L. King Jr Wy S
S S Myrtle St (fs) (Othello St Station)

To:
S/B M.L.King Jr Wy S/ S Myrtle St (Othello Street Station)

From:
N/B M.L.King Jr. Wy S

♦ M.L. King Jr Wy S
L S Othello St
R 38 Av S
R S Myrtle St
R M.L. King Jr Wy S
S

Rainier Beach Station Turnback

To:
S/B M.L.King Jr Wy S/ S Henderson St

From:
N/B M.L.King Jr Wy S/ S Henderson St

C M.L. King Jr Wy S
R S Trenton St
R Renton Av S
R S Henderson St
L M.L. King Jr Wy S (temporary zone S Henderson St) (fs)

To:
N/B M.L.King Jr Wy S/ S Henderson St.

From:
E/B M.L.King Jr Wy S/ S Henderson St

NOTE: Routing instructions for S/B shuttle terminating at Rainier Beach Station.

♦ M.L. King Jr Wy S
L S Henderson St
2 stop
C S Henderson St
L Renton Av S
R S Cloverdale St
R Rainier Av S
R S Henderson St
R M.L. King Jr Wy S

U-District Station Turnback

To:
Brooklyn Av NE/ NE 45 St

From:
Brooklyn Av NE/ NE 43 St

C Brooklyn Av NE
R NE 45 St
R 15 Av NE
R NE 45 St
R Brooklyn Av NE
S Brooklyn Av NE/ NE 45 St (ns)

SODO Station Turnback

To:
N/B SODO Bus Wy S/ S Lander St (SODO Station)

From:
S/B SODO Bus Wy S/ S Lander St (SODO Station)

C SODO Bus Wy
L S Spokane St
L Airport Wy S
L S Lander St
S Lander St Staging Area (Lay for time)
C S Lander St
R SODO Bus Wy

UW Station Turnback

To:
S/B Montlake Blvd NE/ NE Pacific Pl (Bay 3)

From:
N/B Montake Blvd NE/ NE Pacific St (Bay 2)

R Pacific Pl NE
R Montlake Blvd NE
R Bay 3

Roosevelt Station Turnback

To:
S/B 12 Av NE/NE 66 St

From:
N/B 12 Av NE/NE 65 St

C 12 Av NE
L NE 70 St
L Roosevelt Wy NE
L NE 65 St
L 12 Av NE
S 12 Av NE/NE 66 St (ns)

Link Shuttle Turnback Routes

Columbia City Station Turnback

To:
S/B M.L.King Jr Wy S/ S Alaska St (Columbia City Station)

From:
N/B M.L.King Jr Wy S/ S Edmunds St (Columbia City Station)

C M.L. King Jr Wy S
R S Byron St
R Rainier Av S
R S Walden St
L M.L. King Jr Wy S
S S Alaska St (fs)

To:
N/B M.L.King Jr Wy S/ S Edmunds St (Columbia City Station)

From:
S/B M.L.King Jr Wy S/ S Alaska St (Columbia City Station)

C M.L.King Jr Wy S
R S Dawson St
L 33 Av S
L S Brandon St
L M.L. King Jr Wy S
S S Edmunds St (fs)

Mount Baker Station Turnback

To:
N/B Rainier Av S/ S Forest St (Mount Baker Station)

From:
S/B Rainier Av S/ S Forest St (Mount Baker Station)

C Rainier Av S
R S Walden St
R M.L. King Jr Wy S
L Rainier Av S
S S Forest St (ns)
(Mount Baker TC Bay 1)

T0:
S/B Rainier Av S/ S Forest St (Mount Baker Station)

From:
N/B Rainier Av S/ S Forest St (Mount Baker Station)

C Rainier Av S
R S Bayview St
R M.L. King Jr Wy S
R S McClellan St.
L Rainier Av S
S temporary stop
"S Forest St" (fs) (enter Mount Baker Station)

Beacon Hill Station Turnback

To:
S/B Beacon Av S/ S Lander St (Beacon Hill Station)

From:
N/B Beacon Av S/ S Lander St (Beacon Hill Station)

♦ Beacon Av S
R 15 Av S
L S College St
L 14 Av S
L Beacon Av S
S S Lander St (fs)
(Beacon Hill Station)

To:
N/B Beacon Av S/ S Lander St (Beacon Hill Station)

From:
S/B shuttle routing

♦ Beacon Av S
R 15 Av S
L S McClellan St
L Beacon Av S
S S Lander St (ns)
(Beacon Hill Station)

Stadium Station Turnback

To:
S/B SODO Busway/ S Royal Brougham Wy (Stadium Station)

From:
N/B SODO Busway/ S Royal Brougham Wy (Stadium Station)

R S Royal Brougham Wy
R Airport Way S
R S Massachusetts St
R 6 Av S
L S Royal Brougham Wy
L SODO Busway
S Stadium Station

TO:
N/B SODO Station/ S Royal Brougham Way (Stadium Station)

From:
S/B SODO/ S Royal Brougham Way (Stadium Station)

C SODO Busway
R S Holgate St
L 4 Av S
L S Lander St
L SODO Busway
S Stadium Station

MAP NOTES

Common Points of Interest

1	Tukwila International Blvd Station P&R
2	UW Police Department PSAP
3	Othello Link Light Rail Station
4	University District Post Office
5	Roosevelt High School
6	Kaiser Permanente - Capitol Hill Campus
7	Northgate Mall Garage P&R
8	Northgate Station (Link) P&R
9	Riverton Heights Post Office
10	Center Park Council
11	Mt. Baker Link Light Rail Station
12	Montlake Freeway Station
13	UW Medical Center
14	Rainier Beach Link Light Rail Station
15	UW Police Department
16	Station 30
17	North Seattle Worksource
18	University Library
19	Northgate TC Extension P&R
20	Station 17
21	DSHS Rainier Community Services Office
22	Tukwila Link Light Rail Station
23	North Seattle DSHS
24	Beacon Hill Library Ballot Drop Box
25	Federal Detention Center
26	Angle Lake Transit Station
27	Polyclinic-Jefferson park
28	Columbia City Link Light Rail Station
29	Employment Security Dept-Rainier
30	Capitol Hill Link Light Rail Station
31	Station 45
32	Northgate Station (Link)
33	Angle Lake Station P&R
34	SeaTac Center Garage P&R
35	Beacon Hill Link Light Rail Station
36	Burke Memorial Museum
37	Henry Art Gallery
38	Mt Baker Transit Center
39	Montlake Library
40	UW Campus-Schmitz Hall Ballot Drop Box
41	Holy Names Academy
42	SODO Link Light Rail Station
43	UW Link Light Rail Station
44	Beacon Hill Library
45	WSP District 2 Seattle South Detachment
46	Thornton Place Garage P&R
47	North Seattle College
48	Northgate Station (Link) P&R
49	Swedish Clinic Green Lake
50	Department of Services for the Blind
51	Tukwila P&R
52	Station 47
53	Rainier Valley DSHS
54	Franklin High School
55	Seattle Schools John Stanford Center
56	North Seattle College Ballot Drop Box
57	Rainier Worksource

MAP NOTES

Comfort Stations

73	Sea-Tac Airport (emergency only)
144	University Heights Center
181	Northgate TC
203	SHA - Center Park
253	UW - Burke Museum
264	Kaiser Permanente
272	Subway
278	Starbucks
341	UW Triangle Garage
397	Bus Stop Espresso
490	SHA - University West High Rise
505	UW Police
510	P&R - Tukwila
602	Shell Gas
608	Rainier Teriyaki
614	Mt. Baker Transit Center
615	Tukwila International Boulevard Station (public)
619	Rainier Beach Station
639	ARCO AM/PM
645	YWCA
675	Denny Hall (DEN)
685	Starbucks
694	King County Metro Central VM
702	Atlantic Base VM
720	Cafe Solstice
722	Fresh Flours
723	Cafe Bengodi
726	Beacon Hill Shell
731	Beacon Hill Public Library
732	Alder Hall/District Market
733	Lander Hall
734	Odegaard Library
736	Parrington Hall (PAR)
737	Paccar Hall
748	Casa Patron
750	Porters Shell Station
782	Angle Lake Station
804	Agua Verde Paddle Club
806	SODO E3 Busway
810	TIBS Metro Comfort Station
811	Hilltop Red Apple
815	Donut Factory
817	Subway Store#1616
819	Graduate Seattle
843	Northgate Station - Public CS

For comfort stations in the CBD
see the map in the Comfort Station section.

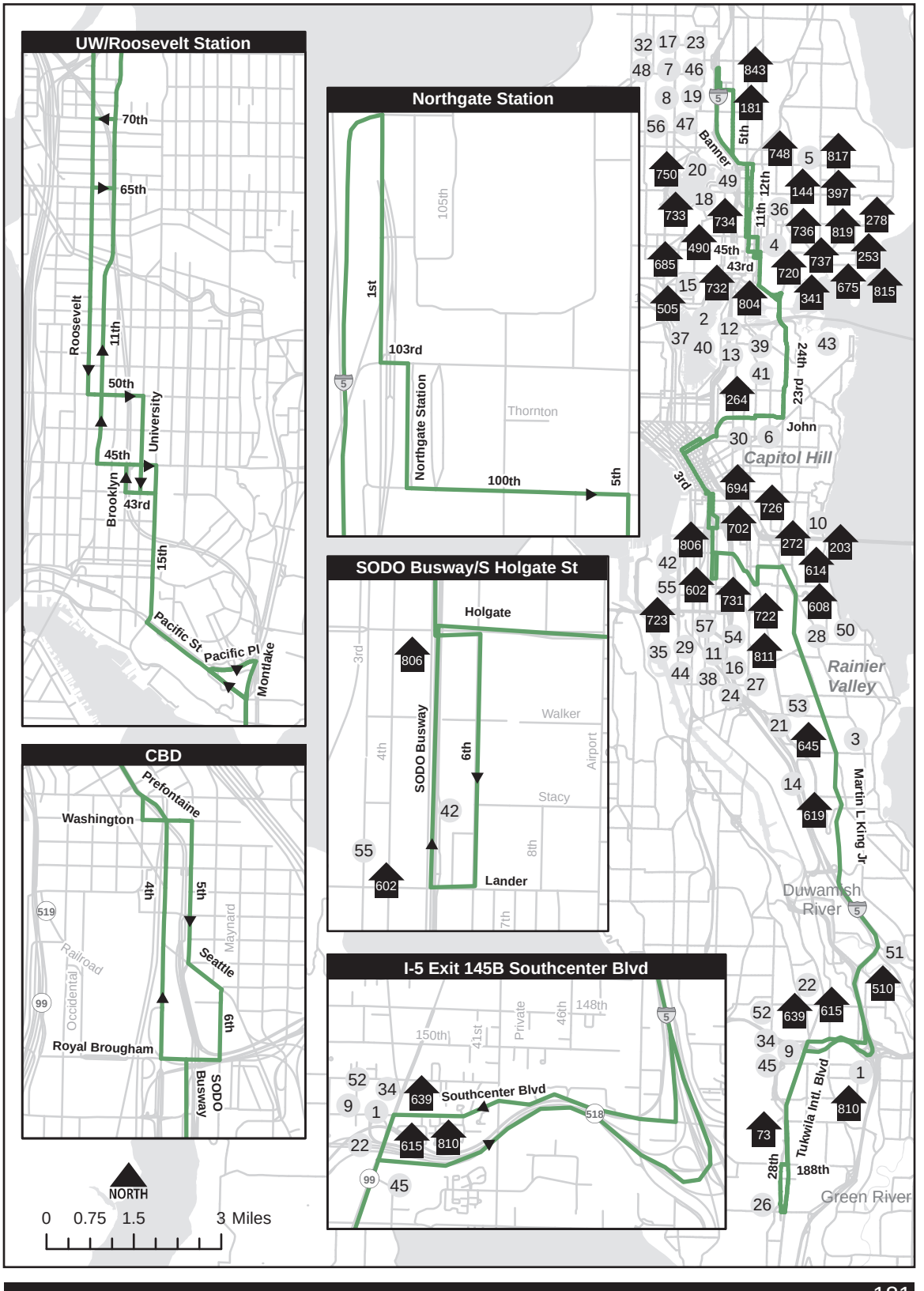
UW/Roosevelt Station
70th
65th
Roosevelt
11th
50th
University
45th
Brooklyn
43rd
15th
Pacific St
Pacific Pl
Montlake
Northgate Station
105th
1st
103rd
Northgate Station
Thornton
100th
5th
SODO Busway/S Holgate St
Holgate
3rd
4th
SODO Busway
6th
Walker
Airport
Stacy
8th
Lander
7th
CBD
Prefontaine
Washington
4th
5th
Seattle
6th
Maynard
Railroad
Occidental
Royal Brougham
SODO Busway
I-5 Exit 145B Southcenter Blvd
150th
41st
Private
46th
148th
Southcenter Blvd
518
99
NORTH
0 0.75 1.5 3 Miles
Banner
5th
12th
11th
45th
43rd
24th
23rd
John
Capitol Hill
3rd
Rainier Valley
Martin L King Jr
Duwamish River
Tukwila Intl. Blvd
28th
188th
Green River

Downtown Seattle
From: South Renton Park & Ride

♦ Lake Av S (N/B layover)
C through P&R
2 S Renton P&R Bay 2
R Shattuck Av S
L S Grady Way
C Main Av S
R Houser Way S
L Mill Av S
L S 2 St
L Burnett Av S
2 Renton TC Bay 5
R Renton TC rdwy
R Logan Av S
L S 2 St
L Rainier Av S
R SW Sunset Blvd
C M.L.King Jr Way S (SR-900)
L enter N/B I-5
C I-5
R "W. Seattle Bridge/ Columbian Way" (Exit 163)
C "W. Seattle Bridge" exit
C "Safeco Field/ Spokane St" exit
C S Spokane St
R SODO Busway
L S Royal Brougham Way
R 4 Av S
C 4 Av
R Pike St
R Convention Pl
S

South Renton Park & Ride
From: Downtown Seattle

♦ Convention Pl
C Union St
L 2 Av
C 2 Av Ext S
C 4 Av S
L S Royal Brougham
R SODO Busway
L S Spokane St
R enter S/B I-5
C I-5
R "SR-900/ M.L.King Jr Way S" (Exit 157)
C M.L. King Jr Wy S (SR-900)
C SW Sunset Blvd
C S 3 St
L Logan Av S
R Renton TC rdwy
R Burnett Av S
2 Renton TC Bay 6
L S 3 St
R Main Av S
R S Grady Way
R Lake Av S
S S Renton P&R Bay 4

Awareness Areas
S Jackson St between 2 Av Ext S & 5 Av S

3 Av/Union St

5 Av/Union St

Route 101 is grouped with Routes 102, 150

To		Base	
Downtown Seattle	047F	South Base	04D9
S Renton Park & Ride	07F2		

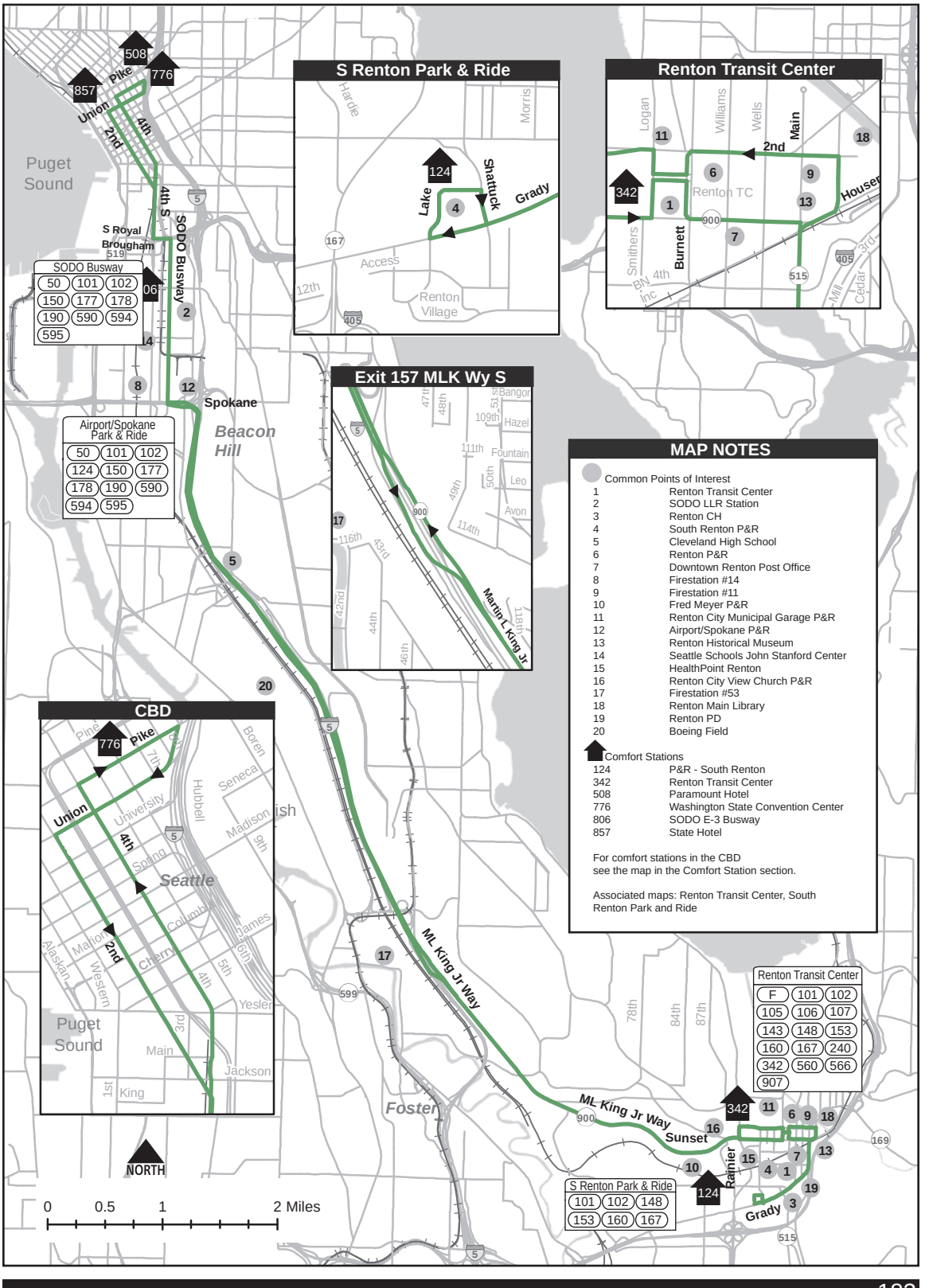

SODO Busway
50 101 102
150 177 178
190 590 594
595

Airport/Spokane Park & Ride
50 101 102
124 150 177
178 190 590
594 595

Renton Transit Center
F 101 102
105 106 107
143 148 153
160 167 240
342 560 566
907

S Renton Park & Ride
101 102 148
153 160 167

MAP NOTES

Common Points of Interest

1	Renton Transit Center
2	SODO LLR Station
3	Renton CH
4	South Renton P&R
5	Cleveland High School
6	Renton P&R
7	Downtown Renton Post Office
8	Firestation #14
9	Firestation #11
10	Fred Meyer P&R
11	Renton City Municipal Garage P&R
12	Airport/Spokane P&R
13	Renton Historical Museum
14	Seattle Schools John Stanford Center
15	HealthPoint Renton
16	Renton City View Church P&R
17	Firestation #53
18	Renton Main Library
19	Renton PD
20	Boeing Field

Comfort Stations

124	P&R - South Renton
342	Renton Transit Center
508	Paramount Hotel
776	Washington State Convention Center
806	SODO E-3 Busway
857	State Hotel

For comfort stations in the CBD see the map in the Comfort Station section.

Associated maps: Renton Transit Center, South Renton Park and Ride

Downtown Seattle

From: Renton-Maple Valley Rd/131 Av NE

♦ bus zone (fs 131 Av SE)
R 140 Way SE
C 140 Av SE
L SE Fairwood Blvd
L 156 Av SE
C SE Fairwood Blvd
C 161 Av SE
C SE 179 St
L 151 Av SE
R SE Petrovitsky Rd
R 128 Av SE
L SE 168 St
R 116 Av SE
C Edmonds Av SE
L Puget Dr SE
C S Puget Dr
R Talbot Rd S (SR-515)
L S Grady Wy
R Lake Av S
(S Renton P&R)
C through P&R
L Shattuck Av S
L S 7 St
R Rainier Av S
L SW Sunset Blvd
C M.L.King Jr Way S
(SR-900)
L enter N/B I-5
C I-5
R "W. Seattle Bridge/
Columbian Way"
(Exit 163)
C "W. Seattle Bridge" exit
C "Safeco Field/
Spokane St" exit
C S Spokane St
R SODO Busway
L S Royal Brougham Wy
R 4 Av S
C 4 Av
R Pike St
R Convention Pl
S

When scheduled from S Renton P&R

♦ Lake Av S (N/B layover)
C through P&R
L Shattuck Av S
C regular route

Fairwood

From: Downtown Seattle

♦ Convention Pl
C Union St
L 2 Av
C 2 Av Ext S
C 4th Av S
L S Royal Brougham Wy
R SODO Busway
L S Spokane St
R enter S/B I-5
C I-5
R "SR-900/M.L. King Jr
Way S" (Exit 157)
C M.L. King Jr Wy S (SR-
900)
C SW Sunset Blvd
R Rainier Av S
L S 7 St
R Shattuck Av S
R S Renton P&R
L Lake Av S
L S Grady Way
R Talbot Rd S (SR-515)
L S Puget Dr
C Puget Dr SE
R Edmonds Av SE
C 116 Av SE
L SE 168 St
R 128 Av SE
L SE Petrovitsky Rd
L 151 Av SE
R SE 179 St
L 161 Av SE
C SE Fairwood Blvd
C 156 Av SE
R SE Fairwood Blvd
R 140 Av SE
S SE 158 St

When scheduled to S Renton P&R

Operate regular route

2 S 7 St/Shattuck Av S
R Shattuck Av S
R enter P&R
S S Renton P&R Bay 1

Awareness Areas

S Jackson St between 2 Av Ext S & 5 Av S

3 Av/Union St

5 Av/Union St

Route 102 is grouped with Routes 101, 150

To		Base	
Downtown Seattle (via S Renton P&R)	053A	South Base	04D9
Downtown Seattle	036A		
Fairwood	053C		
S Renton Park & Ride	0353		

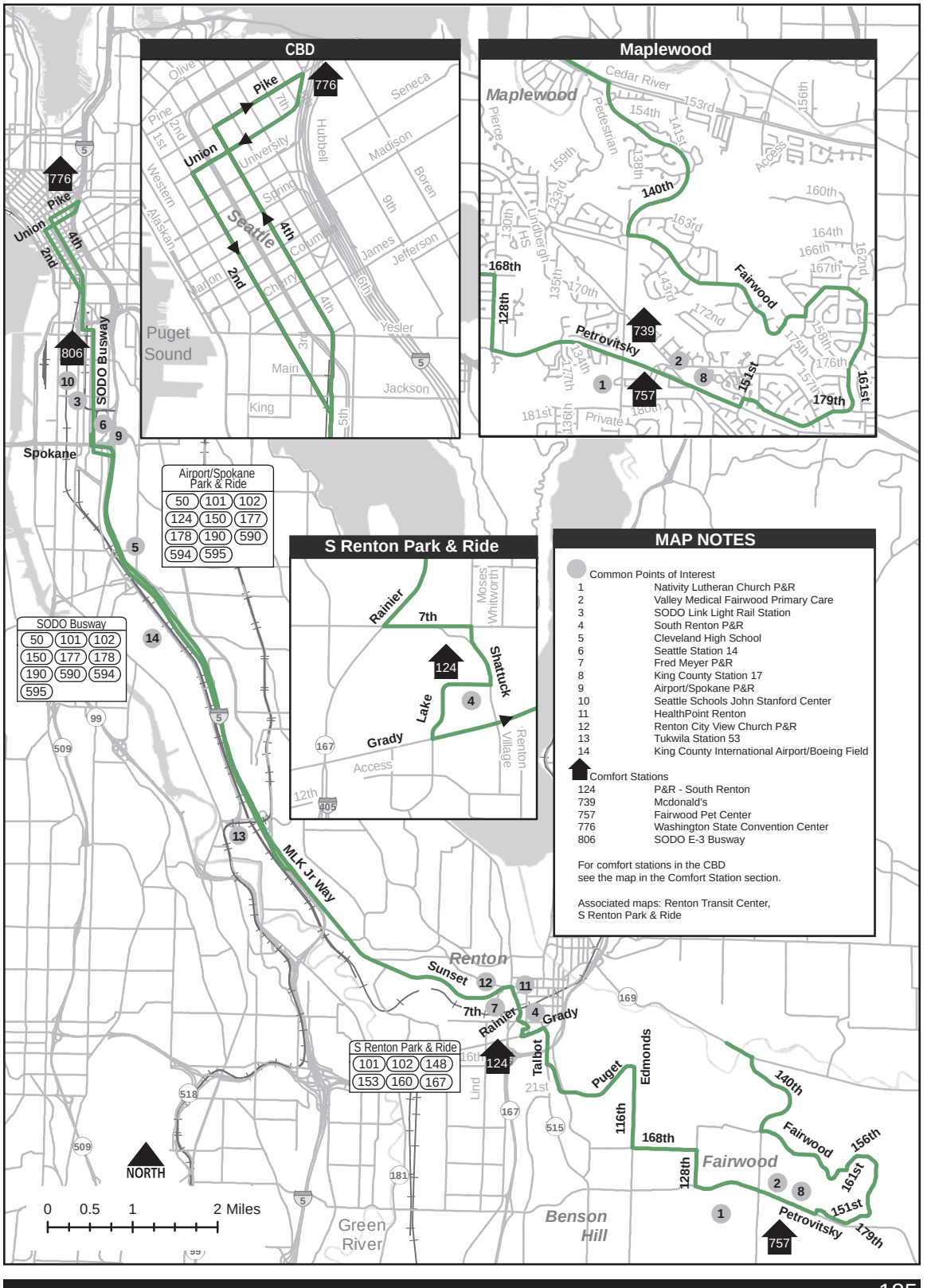
CBD
Maplewood
S Renton Park & Ride
Airport/Spokane Park & Ride
50 101 102
124 150 177
178 190 590
594 595
SODO Busway
50 101 102
150 177 178
190 590 594
595
S Renton Park & Ride
101 102 148
153 160 167
MAP NOTES
Common Points of Interest
1 Nativity Lutheran Church P&R
2 Valley Medical Fairwood Primary Care
3 SODO Link Light Rail Station
4 South Renton P&R
5 Cleveland High School
6 Seattle Station 14
7 Fred Meyer P&R
8 King County Station 17
9 Airport/Spokane P&R
10 Seattle Schools John Stanford Center
11 HealthPoint Renton
12 Renton City View Church P&R
13 Tukwila Station 53
14 King County International Airport/Boeing Field
Comfort Stations
124 P&R - South Renton
739 Mcdonald's
757 Fairwood Pet Center
776 Washington State Convention Center
806 SODO E-3 Busway
For comfort stations in the CBD see the map in the Comfort Station section.
Associated maps: Renton Transit Center, S Renton Park & Ride
Pike
Union
Seattle
Puget Sound
Spokane
SODO Busway
MLK Jr Way
Renton
Sunset
Rainier
Grady
Talbot
Puget
Edmonds
Fairwood
Petrovitsky
Benson Hill
Green River
NORTH
0 0.5 1 2 Miles

Renton Highlands
From: Renton Transit Center Bay 6

♦ Renton TC Bay 7
C Burnett Av S
L S 3 St
L Houser Wy S
L Mill Av S
R Bronson Wy S
C Bronson Wy N
L Sunset Blvd N
R N 3 St
C NE 3 St
C NE 4 St
L Union Av NE
L NE 12 St
R Kirkland Av NE
L NE 16 St
L Harrington Av NE
S

Renton Transit Center Bay 7
From: Harrington Av NE/NE 16 St

♦ Harrington Av NE
L NE 12 St
R Union Av NE
R NE 4 St
C NE 3 St
C N 3 St
L Sunset Blvd N
R Bronson Wy N
C Bronson Wy S
R S 2 St
L Burnett Av S
S Renton TC Bay 7

To		*Base*	
Renton Transit Center	0430	South Base	04D9
Renton Highlands	074E		

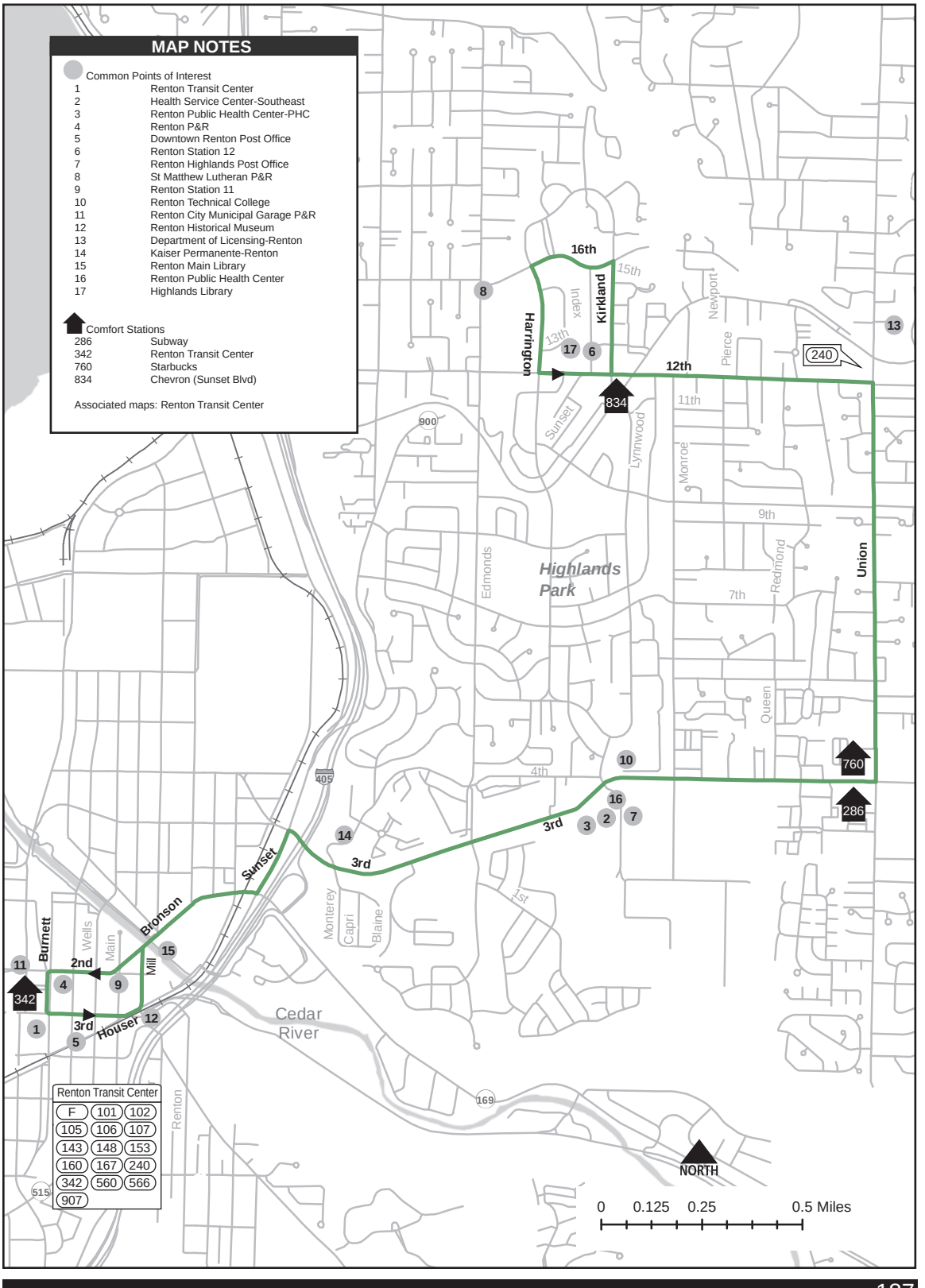
MAP NOTES
Common Points of Interest
1 Renton Transit Center
2 Health Service Center-Southeast
3 Renton Public Health Center-PHC
4 Renton P&R
5 Downtown Renton Post Office
6 Renton Station 12
7 Renton Highlands Post Office
8 St Matthew Lutheran P&R
9 Renton Station 11
10 Renton Technical College
11 Renton City Municipal Garage P&R
12 Renton Historical Museum
13 Department of Licensing-Renton
14 Kaiser Permanente-Renton
15 Renton Main Library
16 Renton Public Health Center
17 Highlands Library
Comfort Stations
286 Subway
342 Renton Transit Center
760 Starbucks
834 Chevron (Sunset Blvd)
Associated maps: Renton Transit Center
Renton Transit Center
F 101 102
105 106 107
143 148 153
160 167 240
342 560 566
907
16th
15th
Kirkland
Harrington
Index
13th
Newport
Pierce
12th
11th
Sunset
Lynnwood
Monroe
9th
Union
Highlands Park
Edmonds
7th
Redmond
Queen
4th
3rd
1st
Monterey
Capri
Blaine
Cedar River
Sunset
Bronson
Burnett
Wells
Main
2nd
Mill
Houser
Renton
NORTH
0 0.125 0.25 0.5 Miles

S Massachusetts St/Airport Way S (Central Base)

From: Renton Transit Center Bay 9

♦ Renton TC Bay 9 (Burnett Av S)
L S 2 St
R Rainier Av S
L Renton Av Ext
L Renton Av S
R 51 Av S
L Rainier Av S
L S Henderson St
R M.L. King Jr Wy S
L Rainier Av S
L S Jackson St
L 5 Av S
S

When Scheduled from Rainier Av S/ S Henderson St (WB)

♦ Rainier Av S
C S Henderson St
C regular route

Renton Transit Center Bay 9

From: 4 Av S/S Jackson St

♦ 4 Av S
R S Jackson St
R Rainier Av S
R M.L. King Jr Wy S
L S Henderson St
R Rainier Av S
R 51 Av S
L Renton Av S
C Renton Av Ext
R Rainier Av S
L S 3 St
L Burnett Av S
S Renton TC Bay 9

Awareness Areas

S Jackson St between 2 Av Ext S & 5 Av S

Rainier Av S/ Mount Baker TC

Sight-Impaired Customers Frequent the Intersection at Rainier Av S/23 Av S

To		*Base*	
International District	0753	Central Base	04D3
Rainier Beach Station	068A		
Renton Transit Center	0540		

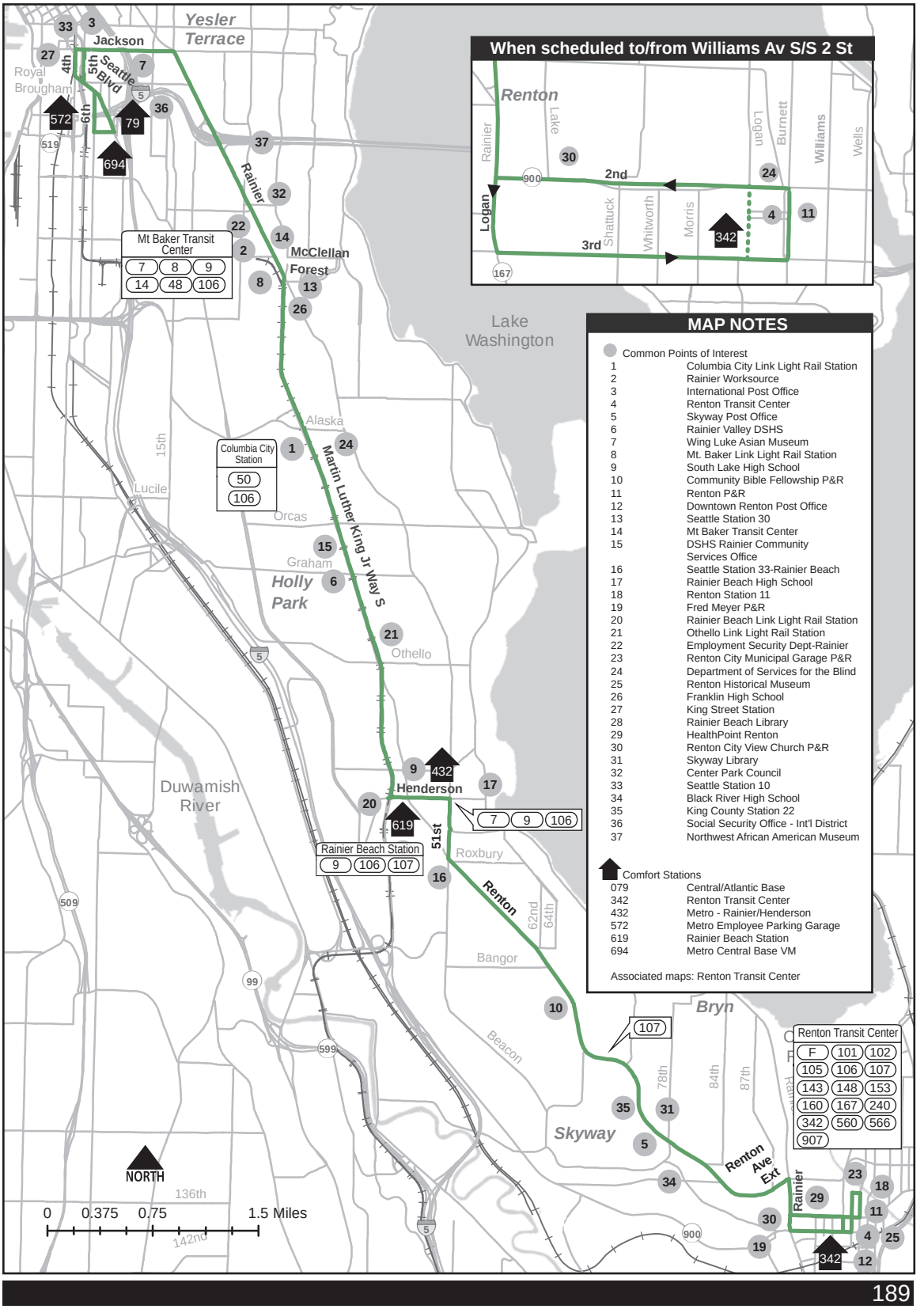
When scheduled to/from Williams Av S/S 2 St
Renton
Lake
Rainier
Logan
Burnett
Williams
Wells
2nd
3rd
Shattuck
Whitworth
Morris
900
167
342
MAP NOTES
Common Points of Interest
1 Columbia City Link Light Rail Station
2 Rainier Worksource
3 International Post Office
4 Renton Transit Center
5 Skyway Post Office
6 Rainier Valley DSHS
7 Wing Luke Asian Museum
8 Mt. Baker Link Light Rail Station
9 South Lake High School
10 Community Bible Fellowship P&R
11 Renton P&R
12 Downtown Renton Post Office
13 Seattle Station 30
14 Mt Baker Transit Center
15 DSHS Rainier Community Services Office
16 Seattle Station 33-Rainier Beach
17 Rainier Beach High School
18 Renton Station 11
19 Fred Meyer P&R
20 Rainier Beach Link Light Rail Station
21 Othello Link Light Rail Station
22 Employment Security Dept-Rainier
23 Renton City Municipal Garage P&R
24 Department of Services for the Blind
25 Renton Historical Museum
26 Franklin High School
27 King Street Station
28 Rainier Beach Library
29 HealthPoint Renton
30 Renton City View Church P&R
31 Skyway Library
32 Center Park Council
33 Seattle Station 10
34 Black River High School
35 King County Station 22
36 Social Security Office - Int'l District
37 Northwest African American Museum
Comfort Stations
079 Central/Atlantic Base
342 Renton Transit Center
432 Metro - Rainier/Henderson
572 Metro Employee Parking Garage
619 Rainier Beach Station
694 Metro Central Base VM
Associated maps: Renton Transit Center
Mt Baker Transit Center
7 8 9
14 48 106
Columbia City Station
50
106
Rainier Beach Station
9 106 107
7 9 106
107
Renton Transit Center
F 101 102
105 106 107
143 148 153
160 167 240
342 560 566
907
Yesler Terrace
Jackson
Seattle Blvd
4th
5th
6th
Royal Brougham
Rainier
McClellan
Forest
Lake Washington
Alaska
Lucile
Orcas
Graham
Holly Park
Martin Luther King Jr Way S
Othello
Duwamish River
Henderson
51st
Roxbury
Renton
62nd
64th
Bangor
Beacon
Bryn
78th
84th
87th
Skyway
Renton Ave Ext
Rainier
136th
142nd
NORTH
0 0.375 0.75 1.5 Miles

S Lander St/15 Av S

From: Renton Transit Center

♦ Renton TC Bay 2 (from Route 148)
R Logan Av S
L S 2 St
L Rainier Av S
R SW Sunset Blvd
R Hardie Av SW
C Taylor Av NW
L Taylor Pl NW
R 87 Av S
L S 115 Pl
R 84 Av S
L S 114 St
R 80 Av S
L S 114 St
L Cornell Av S
C 74 Av S
R Renton Av S
L 68 Av S
C S 124 St
C 64 Pl S
R Beacon Av S
C 51 Av S
L Rainier Av S
L S Henderson St
C Carkeek Dr S
R 39 Av S
L Beacon Av S
L S Myrtle St
C Swift Av S
L S Albro Pl
R Stanley Av S
L 13 Av S
L S Albro Pl
L Swift Av S
C 15 Av S
R S Lander St
S 15 Av S (fs)

Renton Transit Center

From: Beacon Av S/S Lander

♦ Beacon Av S
R S McClellan St
L 15 Av S
L Swift Av S
R S Albro Pl
R Stanley Av S
L 13 Av S
L S Albro Pl
R Swift Av S
C S Myrtle St
R Beacon Av S
C 39 Av S
L Carkeek Dr S
C S Henderson St
R Rainier Av S
R 51 Av S
L S Leo St
R 56 Av S
L S Avon St
R 59 Av S
L Beacon Av S
L 64 Pl S
C S 124 St
C 68 Av S
R Renton Av S
L 74 Av S
C Cornell Av S
R S 114 St
R 80 Av S
L S 114 St
R 84 Av S
L S 115 Pl
R 87 Av S
L Taylor Pl NW
R Taylor Av NW
C Hardie Av SW
L SW Sunset Blvd
C S 3 St
L Logan Av S
R Renton TC rdwy
S Bay 4 (continue as Route 148)

When Scheduled to Renton Transit Center Bay 10

Operate regular route
2 3 St
L Burnett Av S
2 Bay 10

Route 107 is grouped with Route 148

To		*Base*	
Renton	068C	South Base	04D9
Beacon Hill Station	075C		

When thru-routed from 107 to 148, change signs at S 3 St & Rainier Av S.
When thru-routed from 148 to 107, change signs at Mill Av S & S 3 St.

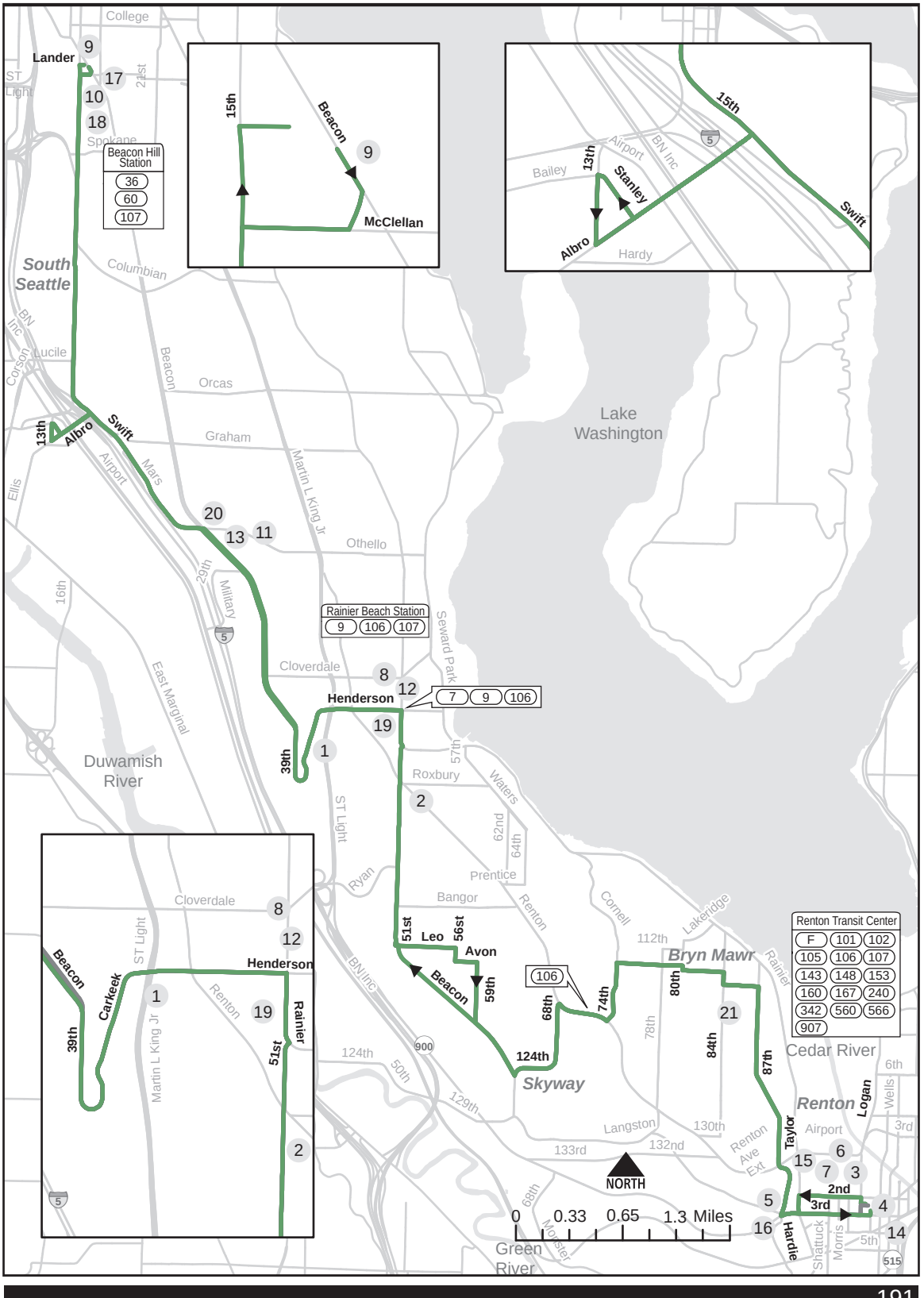
Beacon Hill Station
36
60
107
Rainier Beach Station
9 106 107
7 9 106
Renton Transit Center
F 101 102
105 106 107
143 148 153
160 167 240
342 560 566
907
Lander
Beacon
McClellan
Swift
Albro
Stanley
Henderson
Leo
Avon
Skyway
Bryn Mawr
Renton
Logan
Taylor
Hardie
Carkeek
Rainier
South Seattle
Lake Washington
Duwamish River
Cedar River
Green River
NORTH
0 0.33 0.65 1.3 Miles

Downtown Seattle
From: NE 4 St/Union Av NE

♦ NE 4 St (Union Av NE) (fs)
C NE 4 St
R Jericho Av NE
C 144 Av SE
L SE 141 St
C SE 142 St
R 154 Av SE
L SE 142 Pl (Orting Rd)
R 156 Av SE
L SE 144 St
L 169 Av SE
R SE 136 St
L 172 Av SE
R SE 134 St
R 182 Av SE
L SE 135 St
L 186 Av SE
R SE 133 Pl
L Lake Kathleen Rd SE
L SE 128 St
C NE 4 St
R Monroe Av NE
L NE 10 St
R NE Sunset Blvd
L Kirkland Av NE
L NE 16 St
R Edmonds Av NE
L NE 27 St
C Kennewick Pl NE
C NE 30 St
R enter N/B I-405
C I-405
R "112 Av SE" (Exit 9)
S Newport Hills Freeway Station
C enter N/B I-405
C I-405
R "I-90 West/Seattle" (Exit 11)
C I-90 regular lanes
C W/B I-90 (merge two lanes to the right) Follow signs to "City Center/ Amtrak"
L 4 Av S
C 4 Av
R Olive Way
L Howell St
S Minor St (ns)

When Scheduled from Monroe Av NE/NE 4 St (N/B)
♦ Monroe Av NE (4 Av) (fs)
C regular route

Express Lanes Advisory
Never enter express lanes if signage is blank or closed

Lake Kathleen
From: 2 Av/Cedar St

♦ 2 Av (Cedar St) (fs)
C 2 Av
C 2 Av Ext S
C 4 Av S
R "I-90 East/Spokane" Exit
L Edgar Martinez Dr S
C I-90
C I-90 Bus/Carpool lanes
R I-90 regular lane east of Rainier Av S freeway station; use left-side HOV lane after 77 Av SE
C HOV lane "I-90 East/Jct I-405/Buses/Carpools Only"
C HOV left lane ("Jct I-405/ Bellevue Way/Exit Only")
R "Jct I-405 Everett/Renton" exit
R "I-405 South/ Renton/Tacoma" exit
C I-405
R "Lake Washington Blvd" (Exit 9)
S Newport Hills Freeway Station
C enter S/B I-405
C I-405
R "NE 30 St" (Exit 6)
L N 30 St
C NE 30 St
C Kennewick Pl NE
C NE 27 St
R Edmonds Av NE
L NE 16 St
R Kirkland Av NE
R NE Sunset Blvd
L NE 10 St
R Monroe Av NE
L NE 4 St
C SE 128 St
R Lk Kathleen Rd SE
R SE 133 Pl
L 184 Av SE
R SE 135 St
R 182 Av SE
L SE 134 St
L 172 Av SE
R SE 136 St
L 169 Av SE
R SE 144 St
R 156 Av SE
L SE 142 Pl (Orting Rd)
R 154 Av SE
L SE 142 St
C SE 141 St
R 144 Av SE
C Jericho Av NE
S NE 4 St (ns)

When S/B I-405 is Congested
R "Coal Creek Pkwy" (Exit 10)
C enter S/B I-405
C I-405

When Scheduled to Monroe Av NE/NE 4 St (S/B)
S NE 4 St (ns)

Awareness Areas
S Jackson St between 2 Av Ext S & 5 Av S

To		*Base*	
Seattle	0033	South Base	04D9
Lake Kathleen	0335		
Monroe NE/NE 4th (Via I-90)	032D		

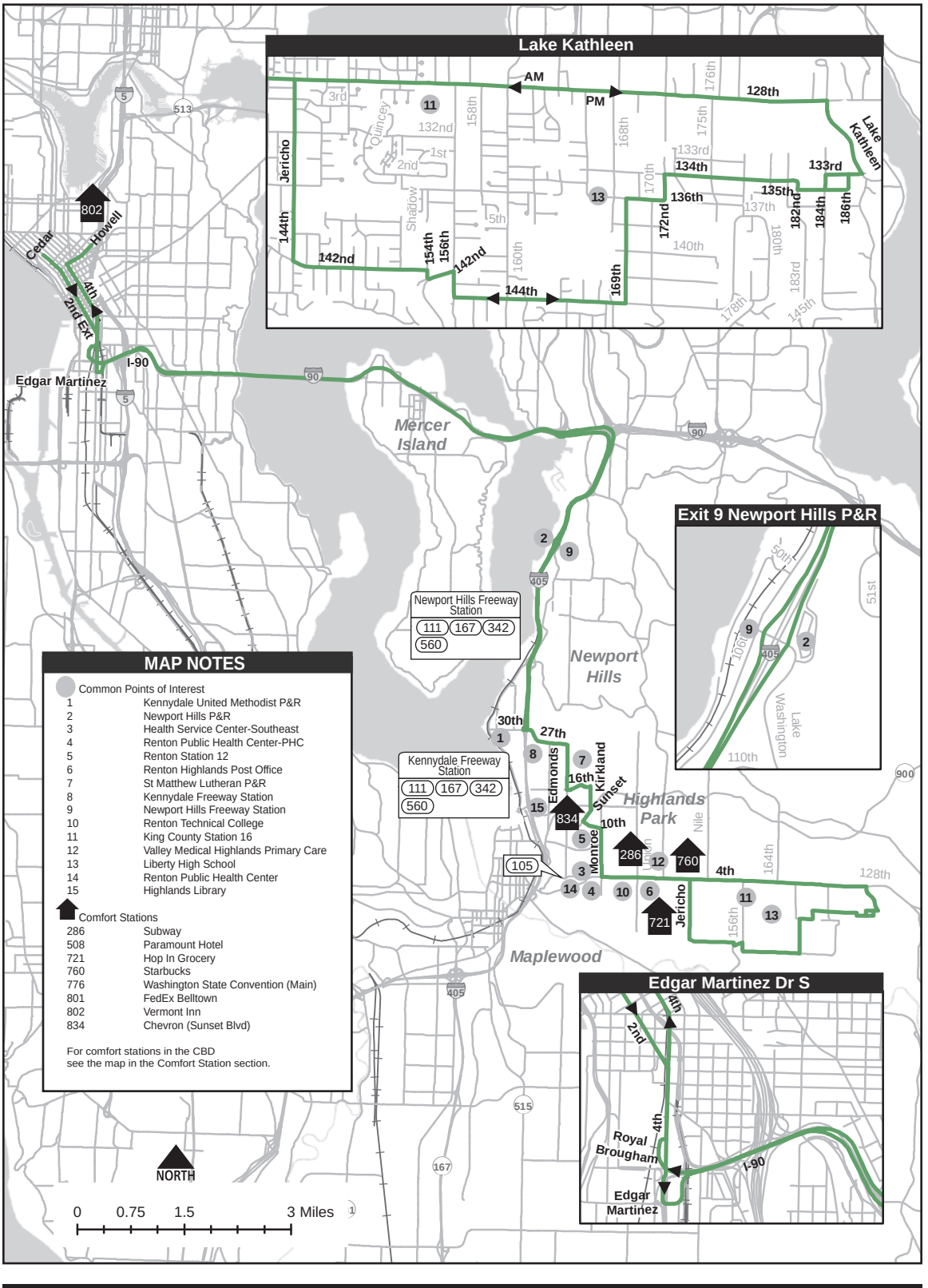

MAP NOTES

Common Points of Interest

1	Kennydale United Methodist P&R
2	Newport Hills P&R
3	Health Service Center-Southeast
4	Renton Public Health Center-PHC
5	Renton Station 12
6	Renton Highlands Post Office
7	St Matthew Lutheran P&R
8	Kennydale Freeway Station
9	Newport Hills Freeway Station
10	Renton Technical College
11	King County Station 16
12	Valley Medical Highlands Primary Care
13	Liberty High School
14	Renton Public Health Center
15	Highlands Library

Comfort Stations

286	Subway
508	Paramount Hotel
721	Hop In Grocery
760	Starbucks
776	Washington State Convention (Main)
801	FedEx Belltown
802	Vermont Inn
834	Chevron (Sunset Blvd)

For comfort stations in the CBD see the map in the Comfort Station section.

Downtown Seattle (AM routing)

From: 26 Av SW/SW 116 St

♦ 26 Av SW
R SW Roxbury St
L Olson Pl SW
R enter Myers Way P&R
C through P&R
L Myers Way S
C 1 Av S
R enter N/B SR-509 ("To Seattle SR-99/I-5")
C SR-509
C 1 Av S Bridge (SR-99)
L E Marginal Way S (SR-99)
C SR-99
R "Alaskan Way S/ Downtown" exit
C Alaskan Way S
C Alaskan Way
R Columbia St

Slow Order:
5 mph on Columbia St crossing 1 Av and 2 Av

L 3 Av
S Union St

When Scheduled to SW Roxbury St/15 Av SW
(15 Av SW) (fs)

Shorewood (PM routing)

From: 2 Av/Bell St

♦ 2 Av (fs) (Bell St)
C 2 Av
R Columbia St

Slow Order:
10 mph (5 mph on wet pavement) or less on Columbia St between 2 Av and 1 Av

L Alaskan Way
C Alaskan Way S
C SR-99 (South)
R 1 Av S Bridge
C 1 Av S (SR-509)
R "White Center/ Myers Way S" exit
C 1 Av S
C Myers Way S
R enter Myers Way P&R
C through P&R
L Myers Way S
L Olson Pl SW
R SW Roxbury St
L 26 Av SW
R SW 114 St
L 28 Av SW
L SW 116 St
L 26 Av SW
S

Awareness Areas
3 Av/Columbia St

3 Av/Union St

SW Roxbury St/ 15 Av SW

To		*Base*	
Downtown Seattle	01F7	Central Base	04D3
Shorewood	01F6		
White Center shuttle	0272		

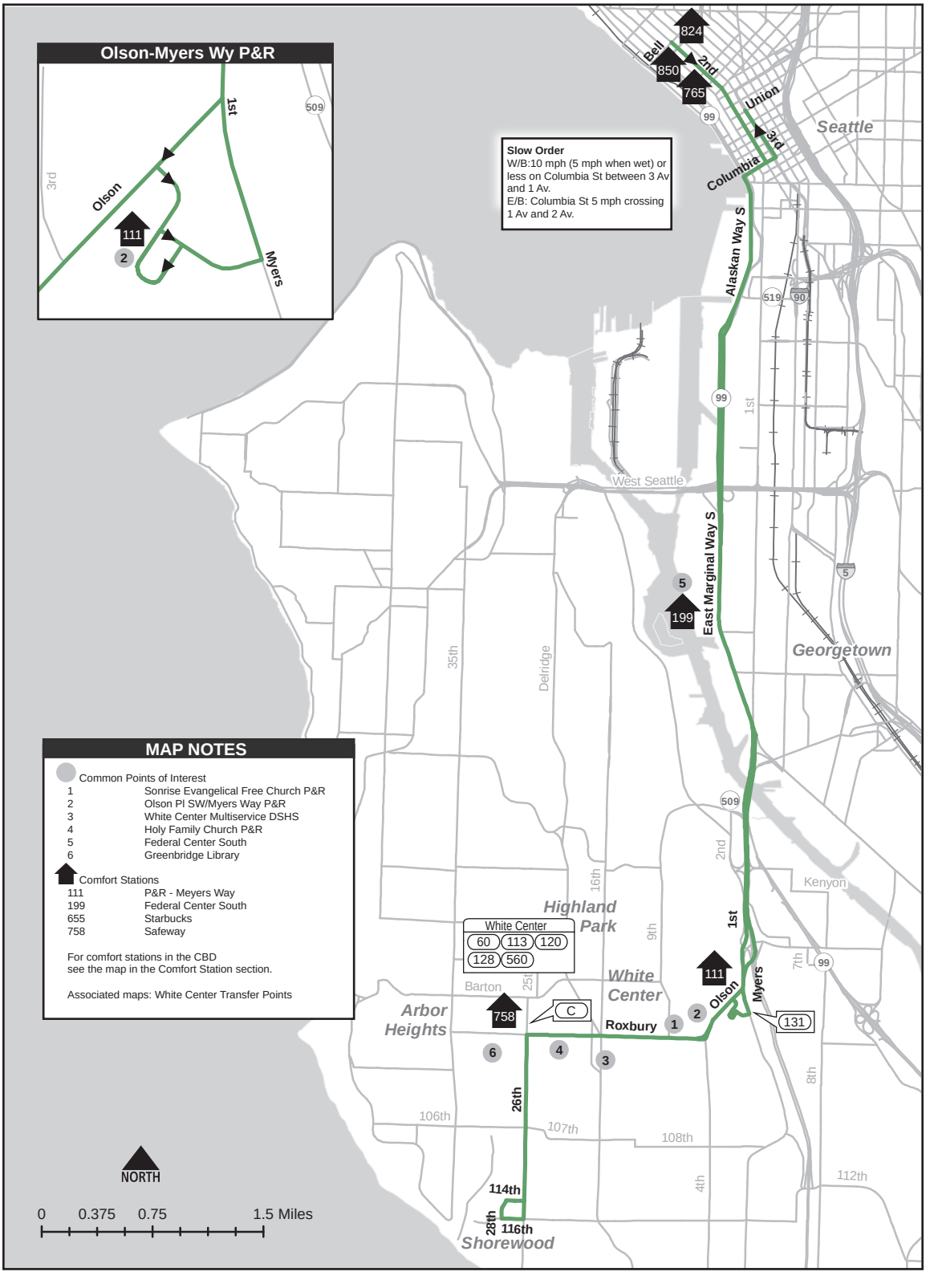
Olson-Myers Wy P&R
1st
509
3rd
Olson
111
2
Myers
Slow Order
W/B:10 mph (5 mph when wet) or less on Columbia St between 3 Av and 1 Av.
E/B: Columbia St 5 mph crossing 1 Av and 2 Av.
824
Bell
850
2nd
765
99
Union
3rd
Columbia
Seattle
Alaskan Way S
519
90
99
1st
West Seattle
East Marginal Way S
5
199
5
Georgetown
35th
Delridge
509
2nd
16th
Kenyon
Highland Park
White Center
60
113
120
128
560
9th
1st
7th
99
Barton
25t
White Center
111
Olson
Myers
131
Arbor Heights
758
C
Roxbury
1
2
6
4
3
26th
8th
106th
107th
108th
4th
112th
114th
28th
116th
Shorewood
MAP NOTES
Common Points of Interest
1 Sonrise Evangelical Free Church P&R
2 Olson Pl SW/Myers Way P&R
3 White Center Multiservice DSHS
4 Holy Family Church P&R
5 Federal Center South
6 Greenbridge Library
Comfort Stations
111 P&R - Meyers Way
199 Federal Center South
655 Starbucks
758 Safeway
For comfort stations in the CBD see the map in the Comfort Station section.
Associated maps: White Center Transfer Points
NORTH
0 0.375 0.75 1.5 Miles

Downtown Seattle
From: Union Av NE/NE 3 Ct

♦ Union Av NE
C Union Av SE
L SE 4 St

Slow Order
15 mph or less on SE 4 St between Union Av SE & Chelan Av SE

L Chelan Av SE
L SE 2 Pl
R Union Av SE
C Union Av NE (132 Av SE)
R NE Sunset Blvd
L Duvall Av NE
C Coal Creek Pkwy SE
R Newcastle Golf Club Rd
L Newcastle Wy
R 123 Av SE
L SE 60 St
R 119 Av SE

Slow Order
20 mph or less on 119 Av SE between SE 48 St & SE 60 St

L Coal Creek Pkwy SE
R enter N/B I-405
C I-405
R "I-90 West/Seattle" (Exit 11)
C I-90 regular lanes
C W/B I-90 (merge two lanes to the right) Follow signs to "City Center/ Amtrak"
L 4 Av S
C 4 Av
R Olive Wy
L Howell St
S Minor St (ns)

Express Lanes Advisory
Never enter express lanes if signage is blank or closed

Renton Highlands
From: 2 Av/Bell St

♦ 2 Av (Bell St) (fs)
C 2 Av
C 2 Av Ext S
C 4 Av S
R "I-90 East/Spokane" exit
L Edgar Martinez Dr S
C I-90
C I-90 Bus/Carpool lanes
C HOV lane "I-90 East/Jct I-405/Buses/Carpools"
C HOV left lane("Jct I-405/ Bellevue Way/Exit Only")
R "Jct I-405 Everett/Renton" exit
R "I-405 South/ Renton/Tacoma" exit
C I-405
R "Coal Creek Pkwy" (Exit 10)
L Coal Creek Pkwy SE
R 119 Av SE

Slow Order
20 mph or less on 119 Av SE between SE 48 St & SE 60 St

L SE 60 St
R 123 Av SE
L Newcastle Wy
R Newcastle Golf Club Rd
L Coal Creek Pkwy SE
C Duvall Av NE
R NE Sunset Blvd
L Union Av NE
C Union Av SE
L SE 4 St

Slow Order
15 mph or less on SE 4 St between Union Av SE & Chelan Av SE

L Chelan Av SE
L SE 2 Pl
S

Awareness Areas
S Jackson St between 2 Av Ext S & 5 Av S

To		*Base*	
Downtown Seattle	0035	Central Base	04D3
Renton Highlands	07D9		

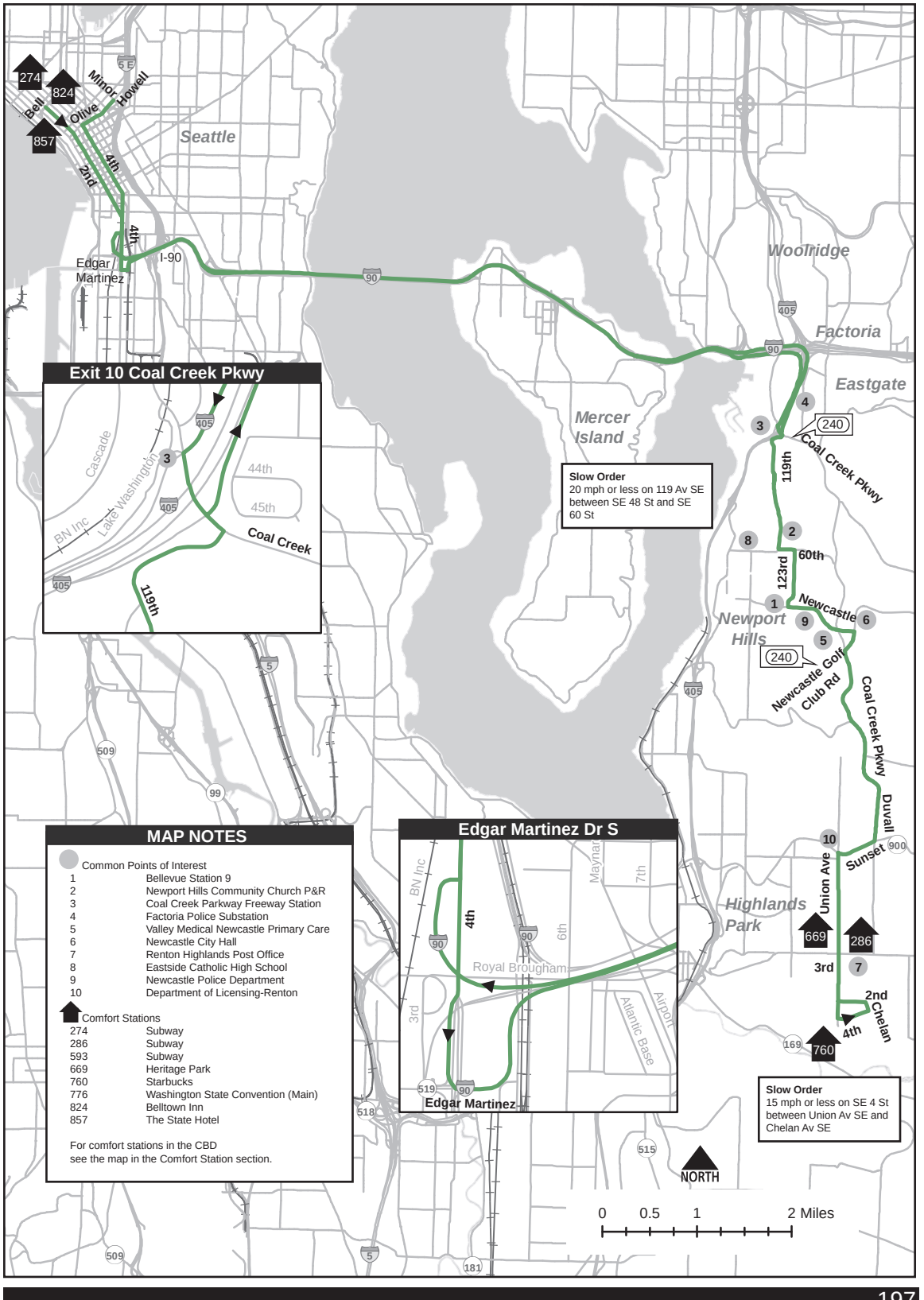

MAP NOTES

Common Points of Interest

1	Bellevue Station 9
2	Newport Hills Community Church P&R
3	Coal Creek Parkway Freeway Station
4	Factoria Police Substation
5	Valley Medical Newcastle Primary Care
6	Newcastle City Hall
7	Renton Highlands Post Office
8	Eastside Catholic High School
9	Newcastle Police Department
10	Department of Licensing-Renton

Comfort Stations

274	Subway
286	Subway
593	Subway
669	Heritage Park
760	Starbucks
776	Washington State Convention (Main)
824	Belltown Inn
857	The State Hotel

For comfort stations in the CBD see the map in the Comfort Station section.

Downtown Seattle
From: Fauntleroy Ferry Terminal

See Route 116 Special Ferry Landing Instruction Page

♦ Fauntleroy Ferry
L Fauntleroy Way SW
R SW Avalon Way
R SW Spokane St
C SW Spokane St (lower level)
R "SR-99 (South)/Harbor Island/Terminal 5 Overpass" exit (from Bus-Only lane)
C SW Spokane St
C "I-5/SR-99 (North)/ Columbia Way" exit (from left lane)
C West Seattle Bridge
C "1 Ave S" exit
L 1 Av S
R Edgar Martinez Dr S
L 4 Av S
2 Island Stop at 4 Av S/S Jackson St
C 4 Av S
L Prefontaine Pl S
C 3 Av
2 Cedar St
S

When Scheduled from SW Brace Point Dr/ 45 Av SW

♦ SW Brace Point Dr
L SW Wildwood Pl
R Fauntleroy Way SW
C regular route

Express Stop Instructions
Make no stops between Fauntleroy Way SW/ SW Oregon St & 4 Av S/ S Royal Brougham Way except at:

- 1 Av S/S Spokane St
- 1 Av S/S Lander St
- 1 Av S/S Atlantic St

Fare Collection Inbound

- Fares and transfers are collected when passengers leave; use front door only.
- Use four-way flashers when unloading customers in the CBD.

Allow off board fare collection in designated area on 3 Av in the CBD.

Fauntleroy Ferry Terminal
From: 3 Av/Bell St

♦ 3 Av
C 3 Av S
L 2 Av Ext S
C 4 Av S (move to far right lane)
C ramp "To Ferries/East I-90/I-5/Spokane" exit only
R Edgar Martinez Dr S
L 1 Av S
C Ramp to West Seattle Bridge (left lane)
R "Terminal 18/Harbor Island/11 Av SW" exit
C SW Spokane St "Bus & Truck/Terminal 5"
L SW Spokane St (from middle lane at bottom of ramp)
L SW Avalon Way
L Faunltleroy Way SW
C Fauntleroy Way SW
L SW Wildwood Pl
R 45 Av SW
L SW Brace Point Dr
S

Express Stop Instructions
Make no stops between 4 Av S/S Royal Brougham Way & Fauntleroy Way SW/ SW Oregon St except at:

- 1 Av S/S Atlantic
- 1 Av S/S Lander St
- 1 Av S/S Hanford St

Awareness Areas
3 Av between Virginia St & Spring St

S Jackson St between 2 Av Ext S & 5 Av S

Route 116 is grouped with Routes 118, 119

To		*Base*	
Downtown Seattle	0587	South Base	04D9
Fauntleroy	0589		

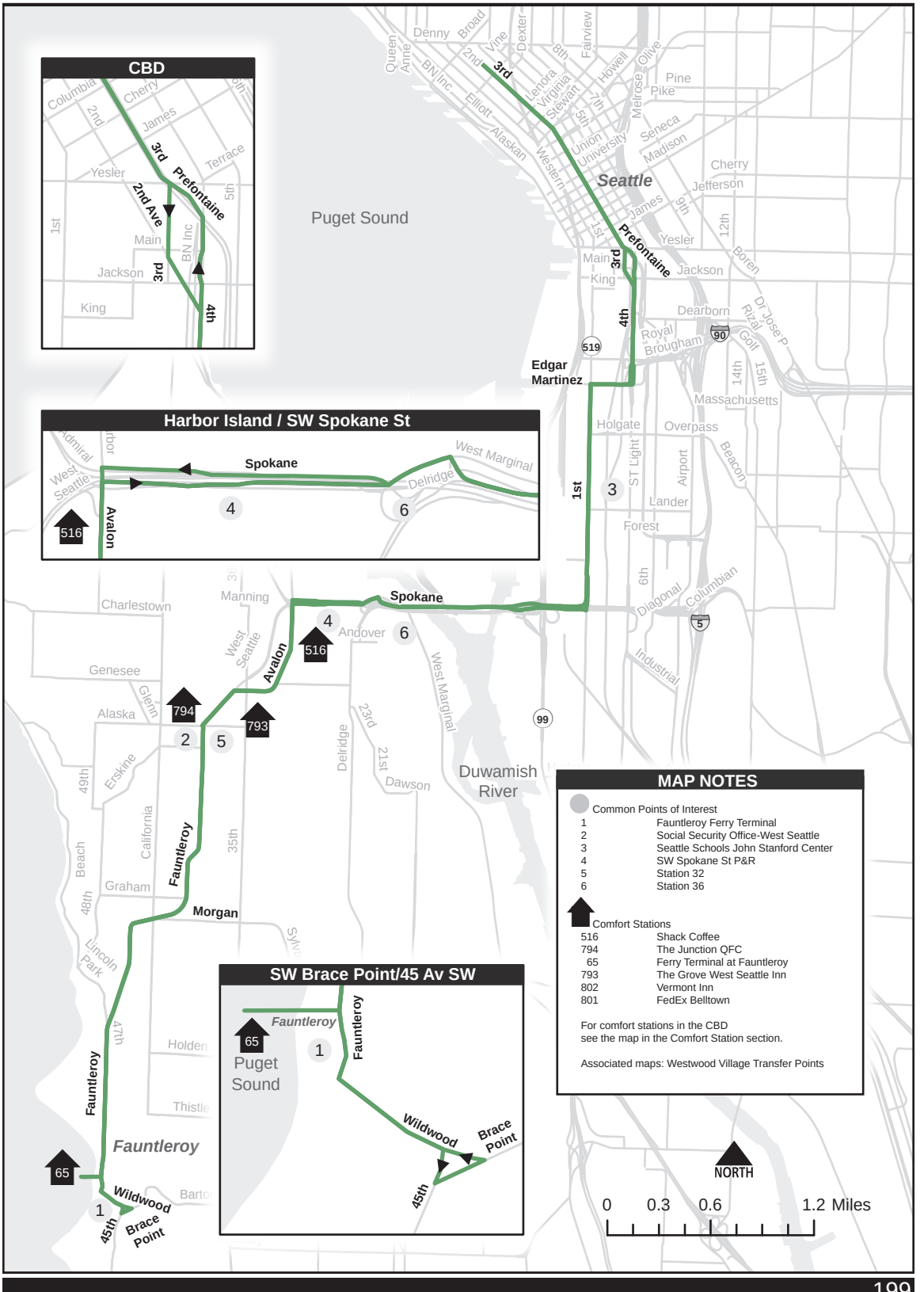
CBD
Columbia
Cherry
2nd
James
3rd
Prefontaine
Terrace
Yesler
2nd Ave
5th
1st
Main
BN Inc
Jackson
3rd
King
4th
Puget Sound
Seattle
Denny
Broad
Vine
Dexter
Queen Anne
2nd
3rd
8th
Fairview
BN Inc
Elliott
Alaskan
Lenora
Virginia
Stewart
Howell
Olive
Melrose
Pine
Pike
7th
5th
Union
University
Western
Seneca
Madison
Cherry
Jefferson
James
9th
12th
Yesler
Main
3rd
Prefontaine
Jackson
King
4th
Boren
Dearborn
Rizal
Dr Jose P
Royal
Brougham
519
90
Golf
14th
15th
Massachusetts
Edgar Martinez
Harbor Island / SW Spokane St
Admiral
West Seattle
Spokane
West Marginal
Delridge
Avalon
516
4
6
1st
3
Holgate
Overpass
ST Light
Airport
Beacon
Lander
Forest
Charlestown
Manning
Spokane
6th
Diagonal
Columbian
5
Genesee
West Seattle
Avalon
4
516
Andover
6
West Marginal
Industrial
Glenn
Alaska
794
793
2
5
99
23rd
21st
Dawson
Delridge
Duwamish River
49th
Erskine
California
Beach
48th
Fauntleroy
35th
Graham
Morgan
Lincoln Park
47th
Holden
Thistle
Fauntleroy
65
Wildwood
Brace Point
45th
1
Barton
SW Brace Point/45 Av SW
Fauntleroy
65
Puget Sound
1
Fauntleroy
Wildwood
Brace Point
45th
MAP NOTES
Common Points of Interest
1 Fauntleroy Ferry Terminal
2 Social Security Office-West Seattle
3 Seattle Schools John Stanford Center
4 SW Spokane St P&R
5 Station 32
6 Station 36
Comfort Stations
516 Shack Coffee
794 The Junction QFC
65 Ferry Terminal at Fauntleroy
793 The Grove West Seattle Inn
802 Vermont Inn
801 FedEx Belltown
For comfort stations in the CBD
see the map in the Comfort Station section.
Associated maps: Westwood Village Transfer Points
NORTH
0 0.3 0.6 1.2 Miles

Vashon Ferry Terminal
From: Tahlequah Ferry Terminal

♦ SW Tahlequah Rd
C Vashon Hwy SW
L 103 Av SW
L Vashon Ferry Dock
2 Vashon Ferry Terminal

See Route 118/119 Special Ferry Landing Instruction Page

When Scheduled from Vashon Hwy/ SW Burton Dr

♦ Vashon Hwy SW
C regular route

When Scheduled from Vashon Hwy/ SW Bank Rd

♦ Vashon Hwy SW
C regular route

Tahlequah Ferry Terminal
From: Vashon Ferry Terminal

♦ Vashon Ferry
C Vashon Hwy SW
L 131 Av SW
R SW Tahlequah Rd
S ferry terminal (ns)

When Scheduled to Vashon Hwy/SW 204 St
Operate regular route

2 Vashon Hwy SW
S SW 204 St (fs)

When Scheduled via Ellisport/Portage
Operate regular route

2 Vashon Hwy SW
L SW 204 St
C SW Ellisport Rd
R Dockton Rd SW
R Portage Way SW
R SW Quartermaster Dr
L Vashon Hwy SW
C regular route

When Scheduled to Vashon Hwy/Bank Rd
Operate regular route

2 Vashon Hwy SW
S SW Bank Rd (ns)

When Scheduled to Vashon Hwy/ SW Burton Dr
Operate regular route

2 Vashon Hwy SW
R SW Burton Dr
R 105 Av SW
R SW 238 St
R 104 Av SW
L SW Burton Dr
L Vashon Hwy SW

Flag Stops:
Make flag stops only along portions of the route that do not have posted bus zones at regularly spaced intervals. Flag stops should be made only where it is safe to stop, preferably at the far side of an intersection. Flag stops along state roadways are allowed only if the coach can be completely pulled off the traveled portion of the roadway.

Route 118 is grouped with Routes 116, 119

To		*Base*	
Vashon Ferry (shuttle)	0202	South Base	04D9
Vashon Island	01FC		
To Tahlequah	05C9		
To Burton	05CA		

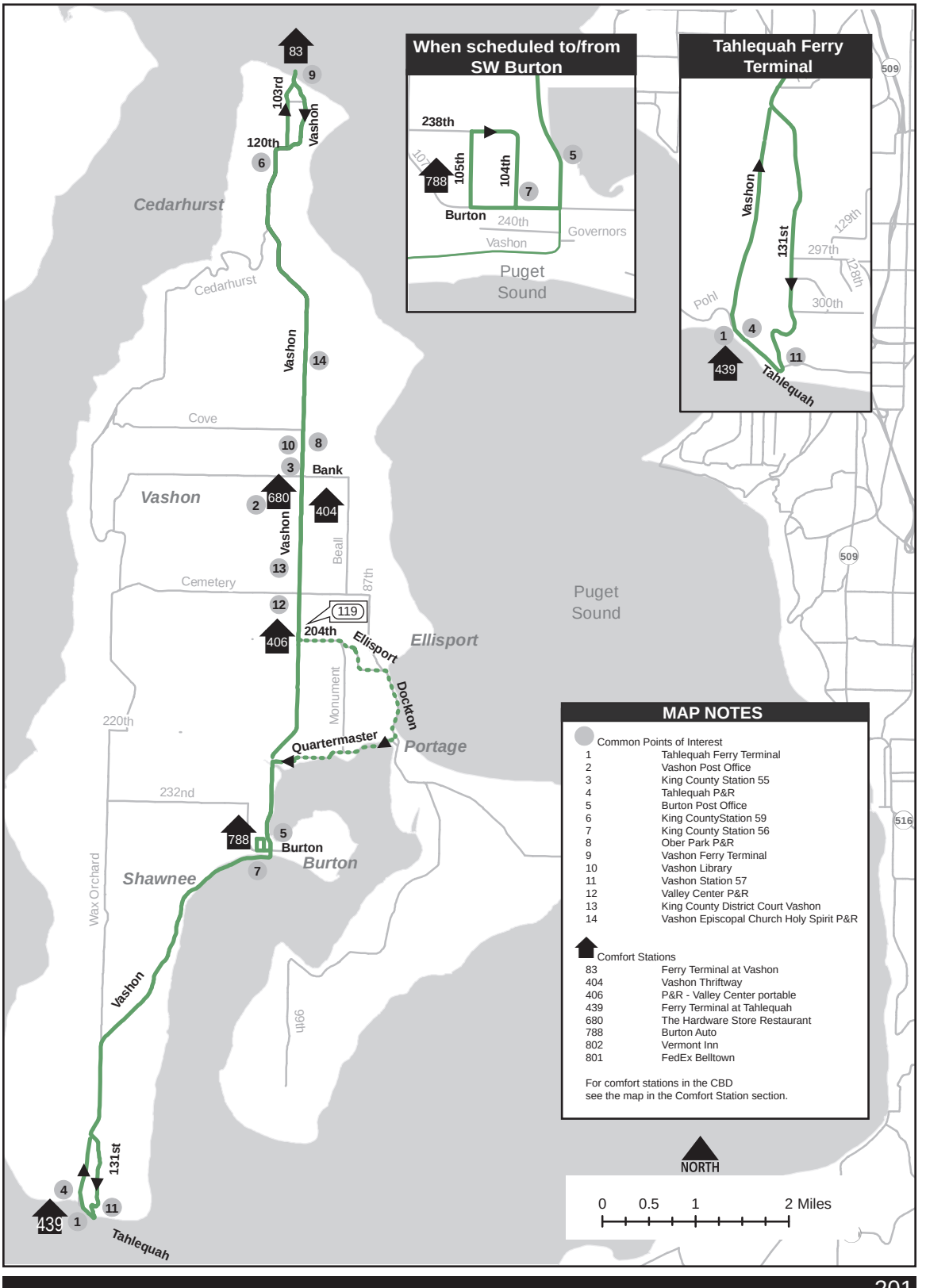

MAP NOTES

Common Points of Interest

1	Tahlequah Ferry Terminal
2	Vashon Post Office
3	King County Station 55
4	Tahlequah P&R
5	Burton Post Office
6	King CountyStation 59
7	King County Station 56
8	Ober Park P&R
9	Vashon Ferry Terminal
10	Vashon Library
11	Vashon Station 57
12	Valley Center P&R
13	King County District Court Vashon
14	Vashon Episcopal Church Holy Spirit P&R

Comfort Stations

83	Ferry Terminal at Vashon
404	Vashon Thriftway
406	P&R - Valley Center portable
439	Ferry Terminal at Tahlequah
680	The Hardware Store Restaurant
788	Burton Auto
802	Vermont Inn
801	FedEx Belltown

For comfort stations in the CBD see the map in the Comfort Station section.

Vashon Ferry Terminal
From: SW 264 St/99 Av SW

♦ SW 264 St
R 99 Av SW
R SW Dock St
C Dockton Rd SW
R SW 260 St
L 79 Av SW
C SW 256 St
L 75 Av SW
L SW 248 St
R Dockton Rd SW
L SW Ellisport Rd
C SW 204 St
R Vashon Hwy SW
L 103 Av SW
L Vashon Ferry Dock
2 Vashon Ferry Terminal

See 118/119 Special Ferry Landing Instruction Page

When Scheduled via Dockton Rd SW
Operate regular route
2 Dockton Rd SW
C Dockton Rd SW
L SW Ellisport Rd
C regular route

Dockton
From: Vashon Ferry Terminal

♦ Vashon Ferry
C Vashon Hwy SW
L SW 204 St
C SW Ellisport Rd
R Dockton Rd SW
L SW 248 St
R 75 Av SW
R SW 256 St
C 79 Av SW
C SW 260 St
L Dockton Rd SW
C SW Dock St
L 99 Av SW
L SW Windmill St

Slow Order
15 mph or less on SW Windmill St between 99 Av SW & 97 Av SW

R 97 Av SW
R SW 264 St
S

When Scheduled via Dockton Rd SW
Operate regular route
2 Dockton Rd SW
C Dockton Rd SW
C SW Dock St
C regular route

Flag Stops:
Make flag stops only along portions of the route that do not have posted bus zones at regularly spaced intervals. Flag stops should be made only where it is safe to stop, preferably at the far side of an intersection. Flag stops along state roadways are allowed only if the coach can be completely pulled off the traveled portion of the roadway.

Route 119 is grouped with Routes 116, 118

To		*Base*	
Vashon Ferry (shuttle)	0208	South Base	04D9
Vashon Island	0204		
Dockton	05CB		
Valley Center P&R	068B		

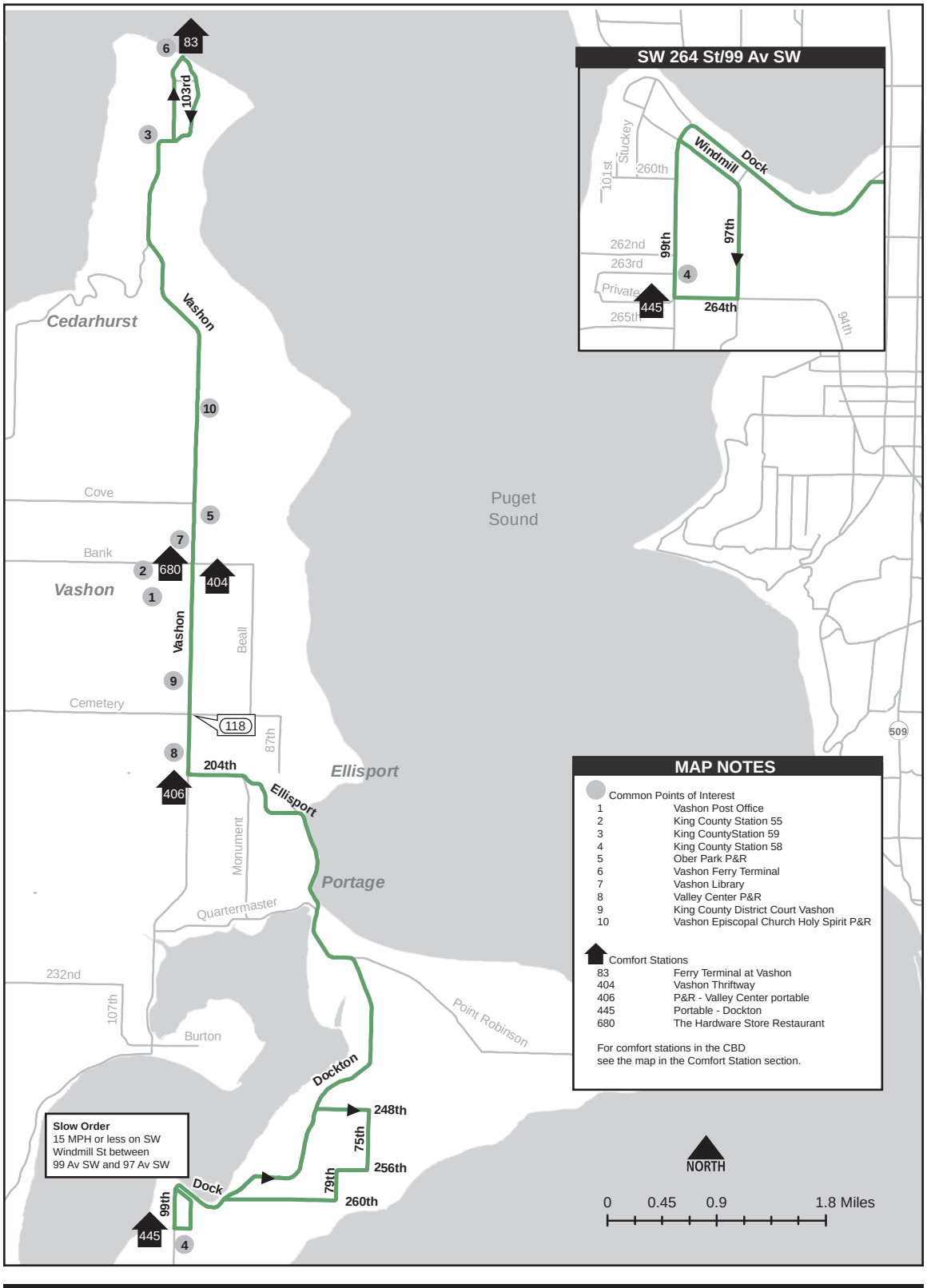
SW 264 St/99 Av SW
Stuckey
101st
260th
Windmill
Dock
262nd
263rd
99th
97th
4
Private
445
264th
265th
94th
Cedarhurst
Vashon
10
Cove
5
Puget
Sound
Bank
7
2
680
404
Vashon
1
Vashon
Beall
9
Cemetery
118
87th
8
204th
406
Ellisport
Ellisport
Monument
Portage
Quartermaster
232nd
107th
Burton
Point Robinson
Dockton
248th
75th
256th
79th
260th
Dock
99th
445
4
Slow Order
15 MPH or less on SW
Windmill St between
99 Av SW and 97 Av SW
MAP NOTES
Common Points of Interest
1 Vashon Post Office
2 King County Station 55
3 King CountyStation 59
4 King County Station 58
5 Ober Park P&R
6 Vashon Ferry Terminal
7 Vashon Library
8 Valley Center P&R
9 King County District Court Vashon
10 Vashon Episcopal Church Holy Spirit P&R
Comfort Stations
83 Ferry Terminal at Vashon
404 Vashon Thriftway
406 P&R - Valley Center portable
445 Portable - Dockton
680 The Hardware Store Restaurant
For comfort stations in the CBD
see the map in the Comfort Station section.
NORTH
0 0.45 0.9 1.8 Miles
509

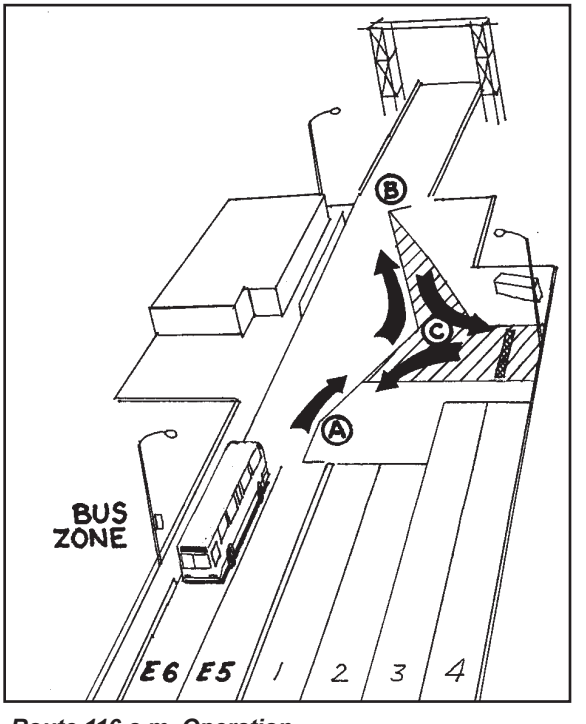

Route 116 a.m. Operation
State ferry personnel may assist backing coaches as available. If unable to complete backing maneuver due to blocking vehicles or traffic, contact dock personnel for assistance. Watch for Vashon Ferry from Fauntleroy Way SW/SW Cloverdale St. If the ferry is unloading, remain at this location until unloading is completed. Proceed to the ferry terminal and enter the dock via exit lane (5) when the lane is clear of traffic. If ferry is loading, hold at stop line "A" (see reference drawing). For the safety of coach passengers, deboard at this point only when directed by ferry personnel.

Dock Surface Warning
Prior to turning the steering wheel for any reason, be sure that the coach is in motion. Do not turn the steering wheel while stopped as it will cause serious damage to the asphalt.

Turnaround Instructions
Turnaround points are marked "A" through "C" on the reference drawing. They are to be used as guides for either the start of a turn to the next point or as a stop.

- Stop at "A".
- Proceed to "B" following the marker line, staying to the left of the line.
- Stop at "B".
- Proceed to back up to bar "C", tapping horn twice.
- Stop at bar "C". Be aware of railing at edge of dock.
- Load passengers using both doors and depart zone as soon as last passenger has boarded.

Operations with two Coaches on Dock
First coach: Turn around as per instruction for single coach. Pull up to the bus stop sign (second utility pole past the passenger waiting room). Upon securing coach at the head of the bus stop, driver of first coach directs second coach onto dock and helps second driver back up.

Second coach: Follow first coach onto ferry dock. Wait on south exit lane next to ticket booth until first coach is secured at head of bus zone. Upon direction of first driver, proceed on dock and back up as directed by first driver. Pull up behind first coach.

Route 116 p.m. Operation
Deboard passengers at the S/B zone on Fauntleroy Way, farside of ferry terminal entrance. Afternoon service does not operate on the dock.

Note:
"Express Stop Instructions" and "Fare Collection" information can be found with the Route 116 turn-by-turn instructions.

Vashon Ferry Terminal

- Under no circumstances should coaches scheduled to turn around on the dock let customers off the coach before completing the turn.
- If the ferry is already loading, coaches due to turn around on the dock must wait for all traffic to clear on their right side before making the turn, or wait for directions by the dock workers.
- Coaches scheduled to turn around on the dock, if the turn cannot be made without backing up, please wait for all ferry off loading traffic to clear before backing up to complete turn. If this situation should arise, customers may be off loaded in zone for customers with disabilities before backing up.
- Coaches scheduled to board ferry must pull along the right guard rail ahead of the ferry staging area. This allows coaches which turn around on the dock enough clearance. Do not let any customers off the coach until the coach is positioned along the guard rail (see illustration).

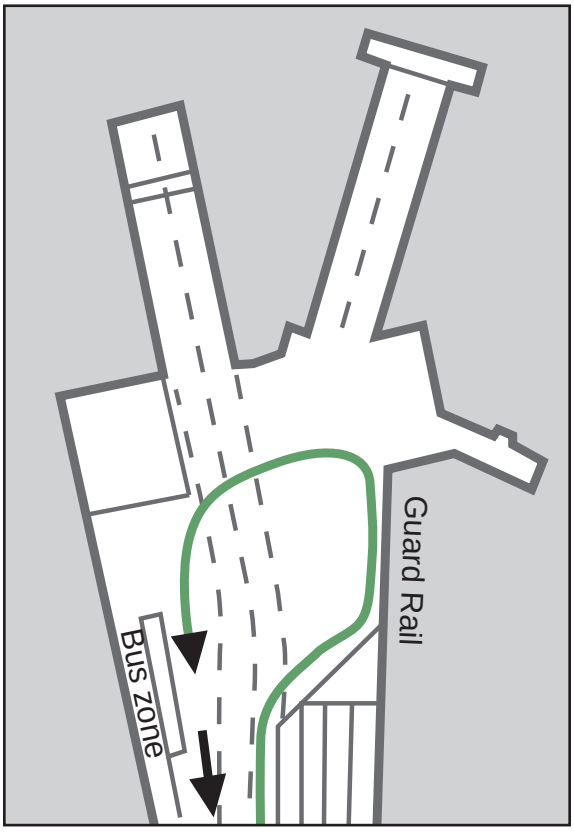

Boarding Vashon Ferry

- 5 mph on and off of ferry.
- Follow loading directions of the state ferry personnel.
- Position coach (park) any place on the vessel except adjacent to the center bulkhead area where the doors of the coach cannot be opened. Coach passengers must be able to exit or enter the coach.
- Make sure both outside mirrors are positioned close to the sides of the coach, and operate with caution.
- When parked on ferry, wait for cars to fill adjacent lane before deboarding passengers - front door only. Use extreme caution when unloading customers.

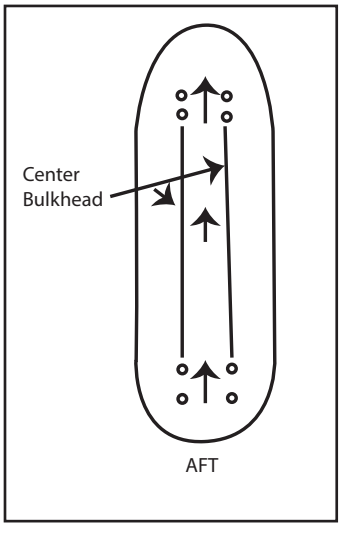

Special Instructions

Do not leave base with a non-functioning reverse gear. Check before leaving base.

Note:

"Routes 118 & 119 p.m. Operations" has been removed because express service between Vashon Island and Seattle has been suspended.

Note:

Flag stop information can be found with the turn-by-turn instructions for routes 118 and 119.

Burien Transit Center
From: 3 Av/Virginia St

♦ 3 Av
R Columbia St

Slow Order:
10 mph (5 mph on wet pavement) or less on Columbia St between 3 Av and 1 Av

L Alaskan Way
C Alaskan Way S
C SR-99 (South)
R "Harbor Island" exit
C SW Spokane St
"Bus & Truck/Terminal 5"
L Delridge Way SW
C 21 Av SW (right side of traffic island)
R SW Barton Pl
C SW Barton St
L 26 Av SW
L SW Roxbury St
R 15 Av SW
R SW 107 St
L 16 Av SW
C Ambaum Blvd SW
L SW 148 St
R enter Burien TC (opposite Burien Plaza)
S Bay 5

Allow off board fare collection in designated area on 3 Av in the CBD.

Downtown Seattle
From: Burien Transit Center

♦ Bay 3
C exit to SW 148 St
L SW 148 St
R Ambaum Blvd SW
C 16 Av SW
R SW 107 St
L 15 Av SW
L SW Roxbury St
R 26 Av SW
R SW Barton St
C SW Barton Pl
C SW Henderson St
L Delridge Wy SW
R "SR-99 (South)/Harbor Island/Terminal 5 Overpass" exit (from Bus-Only lane)
C SW Spokane St
C "I-5/SR-99 (North)/ Columbian Way" exit (from left lane)
R Enter SR-99 (North)
C SR-99 (North)
R "Alaskan Way S/ Downtown" exit
C Alaskan Way S
C Alaskan Way
R Columbia St
L 3 Av
S Virginia St

Slow Order:
5 mph on Columbia St crossing 1 Av and 2 Av

Awareness Areas
3 Av between Virginia St & Spring St

Delridge Wy SW/ SW Thistle St

SW Roxbury St/ 15 Av SW

To		*Base*	
Downtown Seattle	0211	Atlantic Base	04D1
Burien	022E		

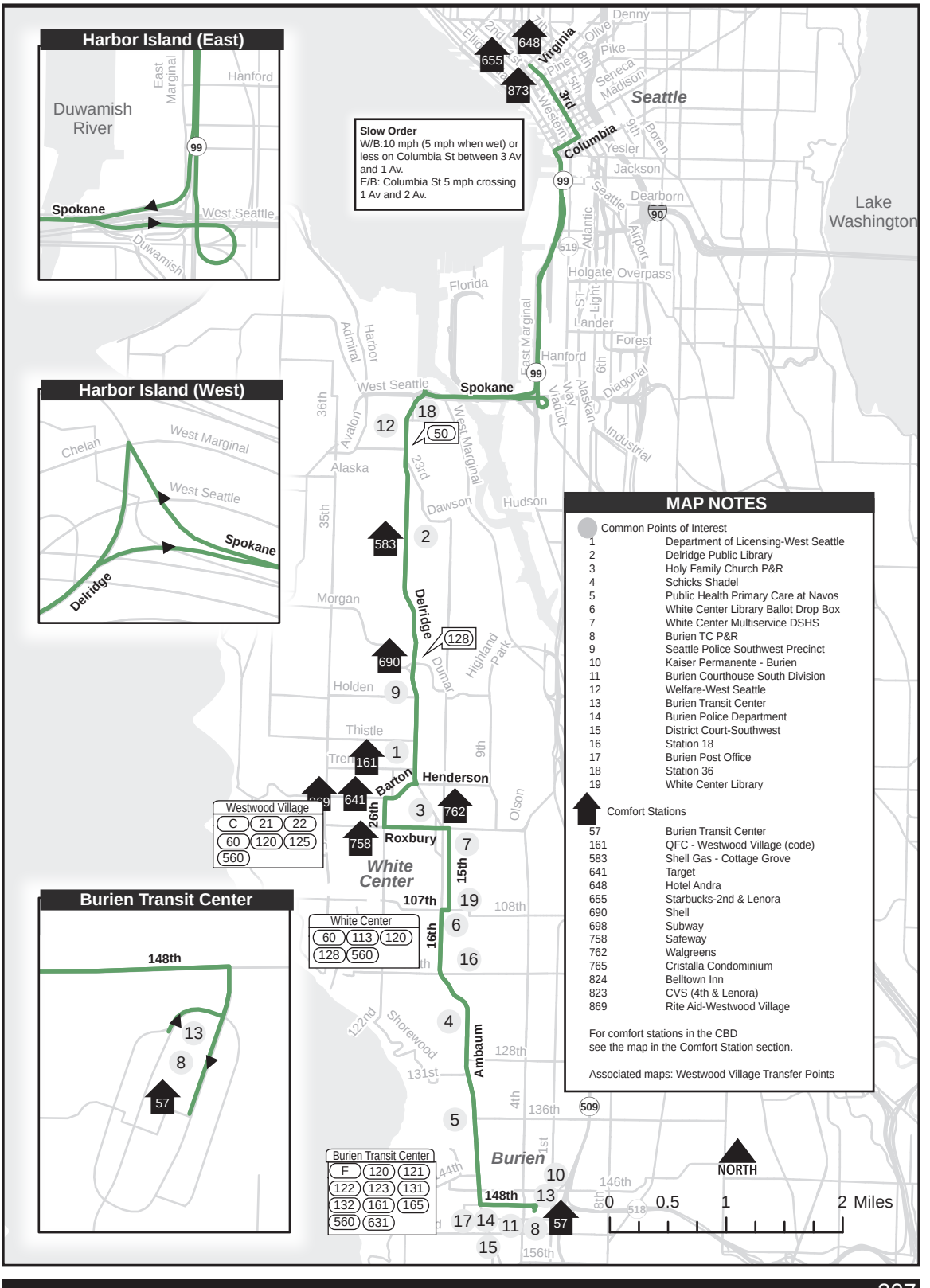

MAP NOTES

Common Points of Interest

1	Department of Licensing-West Seattle
2	Delridge Public Library
3	Holy Family Church P&R
4	Schicks Shadel
5	Public Health Primary Care at Navos
6	White Center Library Ballot Drop Box
7	White Center Multiservice DSHS
8	Burien TC P&R
9	Seattle Police Southwest Precinct
10	Kaiser Permanente - Burien
11	Burien Courthouse South Division
12	Welfare-West Seattle
13	Burien Transit Center
14	Burien Police Department
15	District Court-Southwest
16	Station 18
17	Burien Post Office
18	Station 36
19	White Center Library

Comfort Stations

57	Burien Transit Center
161	QFC - Westwood Village (code)
583	Shell Gas - Cottage Grove
641	Target
648	Hotel Andra
655	Starbucks-2nd & Lenora
690	Shell
698	Subway
758	Safeway
762	Walgreens
765	Cristalla Condominium
824	Belltown Inn
823	CVS (4th & Lenora)
869	Rite Aid-Westwood Village

For comfort stations in the CBD see the map in the Comfort Station section.

Associated maps: Westwood Village Transfer Points

Downtown Seattle
From: Highline College

♦ Highline College parking lot
L exit rdwy to S 240 St
R S 240 St
L 16 Av S
R S 250 St
C S 251 St
R Marine View Dr S
C S 216 St
C S 216 Pl
C 1 Pl S
C 1 Av S
L SW 156 St
R 4 Av SW
R SW 150 St
L rdwy to Burien TC
C through transit center
2 Bay 3
C exit to SW 148 St
R SW 148 St
C SR-518
R enter "N/B SR-509/ Seattle"
C SR-509
R "S 128 St" exit
2 freeway stop
C enter N/B SR-509
C SR-509
C 1 Av S Bridge (Hwy 99)
L E Marginal Way S (Hwy 99)
C SR-99 (North)
R "Alaskan Way S/ Downtown" exit
C Alaskan Way S
C Alaskan Way
R Columbia St
L 3 Av
S Union St

Slow Order:
5 mph on Columbia St crossing 1 Av and 2 Av

When Scheduled from Burien Transit Center
♦ Bay 3
C regular route

Highline College
From: 2 Av/Bell St

♦ 2 Av
R Columbia St

Slow Order:
10 mph (5 mph on wet pavement) or less on Columbia St between 3 Av and 1 Av

L Alaskan Way
C Alaskan Way S
C SR-99 (South)
R 1 Av S Bridge
C 1 Av S (SR-509)
C SR-509
R "S 128 St" exit
2 freeway stop
C enter S/B SR-509
C SR-509
R "Burien/SeaTac Airport/ S 146 St" exit
C left exit lane "Burien/ SeaTac Airport"
R SR-518 (S 148 St)
C SW 148 St
L enter Burien TC (opposite Burien Plaza)
2 Bay 5
C through transit center
L rdwy to SW 150 St
R SW 150 St
L 4 Av SW
L SW 156 St
R 1 Av S
C 1 Pl S
C S 216 Pl
C S 216 St
C Marine View Dr S
L S 251 St
C S 250 St
L 16 Av S
R S 240 St

L enter Highline parking lot (opposite 25 Av S)
L W/B rdwy
2 stop
S

When Scheduled from N/B 3 Av/Union St
♦ 3 Av
L Lenora St
L 2 Av
C regular route

Awareness Areas
3 Av between Virginia St & Spring St

To		*Base*	
Downtown Seattle	027C	Ryerson Base	04D8
Highline College	027E		
Burien Transit Center	0280		

Northbound Route 121, when scheduled to live loop to southbound 121, change signs for southbound trip at 1 Av/University St.

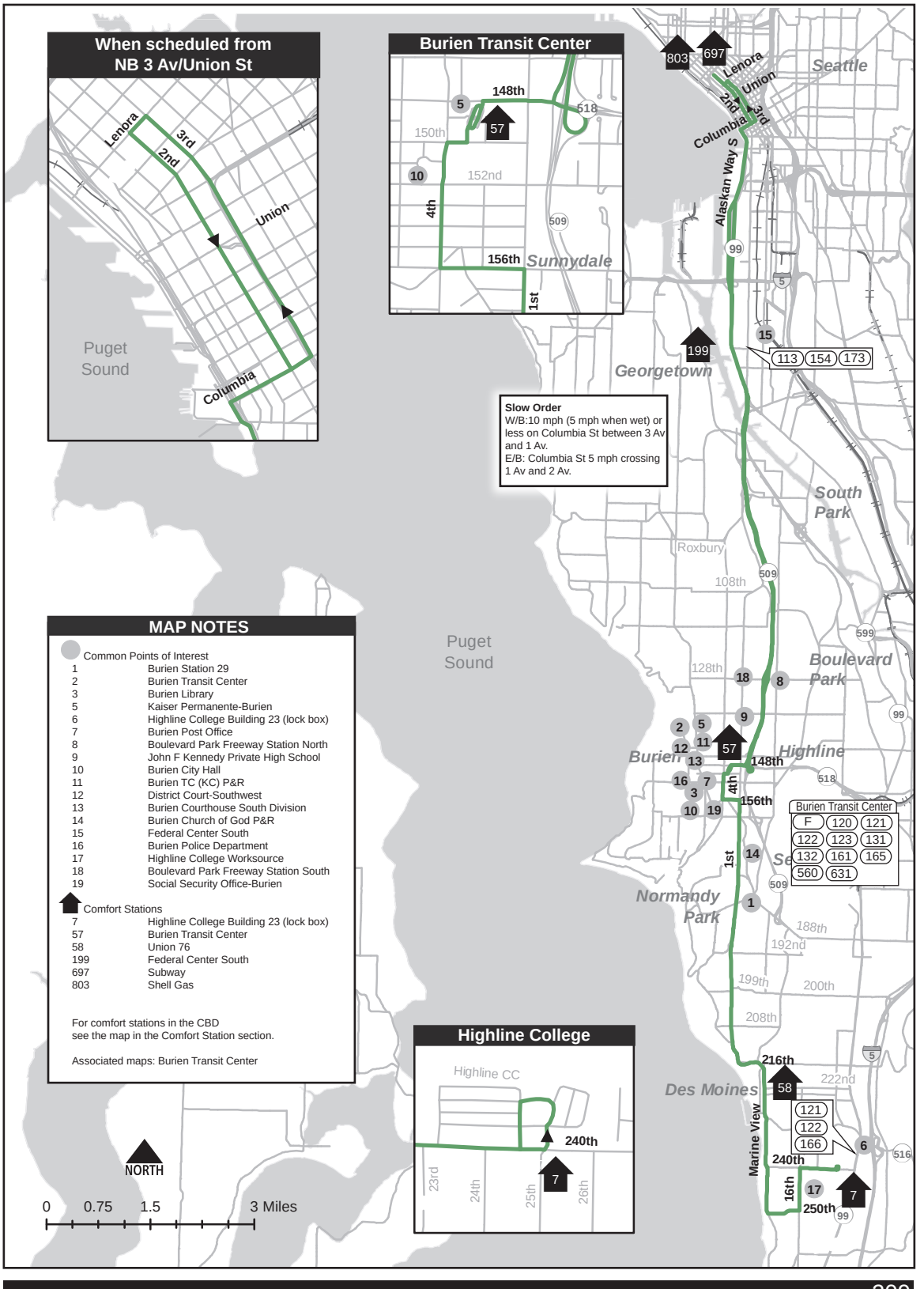
When scheduled from NB 3 Av/Union St
Lenora
3rd
2nd
Union
Columbia
Puget Sound
Burien Transit Center
148th
5
57
518
150th
10
152nd
4th
509
156th
Sunnydale
1st
803
697
Lenora
Union
2nd
3rd
Columbia
Alaskan Way S
Seattle
99
5
15
199
113
154
173
Georgetown
Slow Order
W/B:10 mph (5 mph when wet) or less on Columbia St between 3 Av and 1 Av.
E/B: Columbia St 5 mph crossing 1 Av and 2 Av.
South Park
Roxbury
108th
509
599
Boulevard Park
128th
18
8
9
99
2
5
11
57
12
13
Burien
148th
Highline
16
7
4th
3
156th
518
10
19
Burien Transit Center
F
120
121
122
123
131
132
161
165
560
631
1st
14
509
Normandy Park
1
188th
192nd
199th
200th
208th
5
216th
222nd
Des Moines
58
121
122
166
6
Marine View
240th
516
16th
17
7
250th
99
Puget Sound
MAP NOTES
Common Points of Interest
1 Burien Station 29
2 Burien Transit Center
3 Burien Library
5 Kaiser Permanente-Burien
6 Highline College Building 23 (lock box)
7 Burien Post Office
8 Boulevard Park Freeway Station North
9 John F Kennedy Private High School
10 Burien City Hall
11 Burien TC (KC) P&R
12 District Court-Southwest
13 Burien Courthouse South Division
14 Burien Church of God P&R
15 Federal Center South
16 Burien Police Department
17 Highline College Worksource
18 Boulevard Park Freeway Station South
19 Social Security Office-Burien
Comfort Stations
7 Highline College Building 23 (lock box)
57 Burien Transit Center
58 Union 76
199 Federal Center South
697 Subway
803 Shell Gas
For comfort stations in the CBD see the map in the Comfort Station section.
Associated maps: Burien Transit Center
Highline College
Highline CC
240th
7
23rd
24th
25th
26th
NORTH
0
0.75
1.5
3 Miles

Downtown Seattle
From: Highline College

♦ Highline College parking lot
L exit rdwy to S 240 St
R S 240 St
R 16 Av S
R Kent-Des Moines Rd
L 24 Av S
L S 223 St
R Marine View Dr S
R Des Moines Memorial Dr S
L S 200 St
R 8 Av S
L Des Moines Memorial Dr S
R Des Moines Memorial Dr S
C 8 Av S
L S 152 St
R 1 Av S
L SW 150 St
R rdwy to Burien TC
C through transit center
2 Bay 3
C exit to SW 148 St
R SW 148 St
C SR-518
R enter "N/B Hwy 509/ Seattle"
C SR-509
R "S 128 St" exit
2 freeway stop
C enter N/B SR-509
C SR-509
C 1 Av S Bridge (SR-99)
L E Marginal Way S (SR-99)
C SR-99 (North)
R "Alaskan Way S/ Downtown" exit
C Alaskan Way S
C Alaskan Way
R Columbia St
L 3 Av
S Union St

Slow Order:
5 mph on Columbia St crossing 1 Av and 2 Av

Highline College
From: 2 Av/Bell St

♦ 2 Av
R Columbia St

Slow Order:
10 mph (5 mph on wet pavement) or less on Columbia St between 3 Av and 1 Av

L Alaskan Way
C Alaskan Way S
C SR-99 (South)
R 1 Av S Bridge
C 1 Av S (SR-509)
C SR-509
R "S 128 St" exit
2 freeway stop
C enter S/B SR-509
C SR-509
R "Burien/SeaTac/ S 146 St" exit
C left exit lane "Burien/ SeaTac Airport"
R SR-518 (S 148 St)
C SW 148 St
L enter Burien TC (opposite Burien Plaza)
2 Bay 5
C through transit center
L rdwy to SW 150 St
R SW 150 St
L 4 Av SW
L SW 152 St
C S 152 St
R 8 Av S
C Des Moines Memorial Dr S
L Des Moines Memorial Dr S
R 8 Av S
L S 200 St
R Des Moines Memorial Dr S
L Marine View Dr S
L S 223 St
R 24 Av S
R Kent-Des Moines Rd
L 16 Av S
L S 240 St
L enter Highline College parking lot (opposite 25 Av S)
L W/B rdwy
2 stop
S

When Scheduled from N/B 3 Av/Union St

♦ 3 Av
L Lenora St
L 2 Av
C regular route

Awareness Areas
3 Av between Columbia St & Virginia St

To		*Base*	
Downtown Seattle	0282	Ryerson Base	04D8
Highline College	02A9		

Northbound Route 122, when scheduled to live/loop to southbound 121 or 122, change signs for southbound trip at 1 Av/University St.

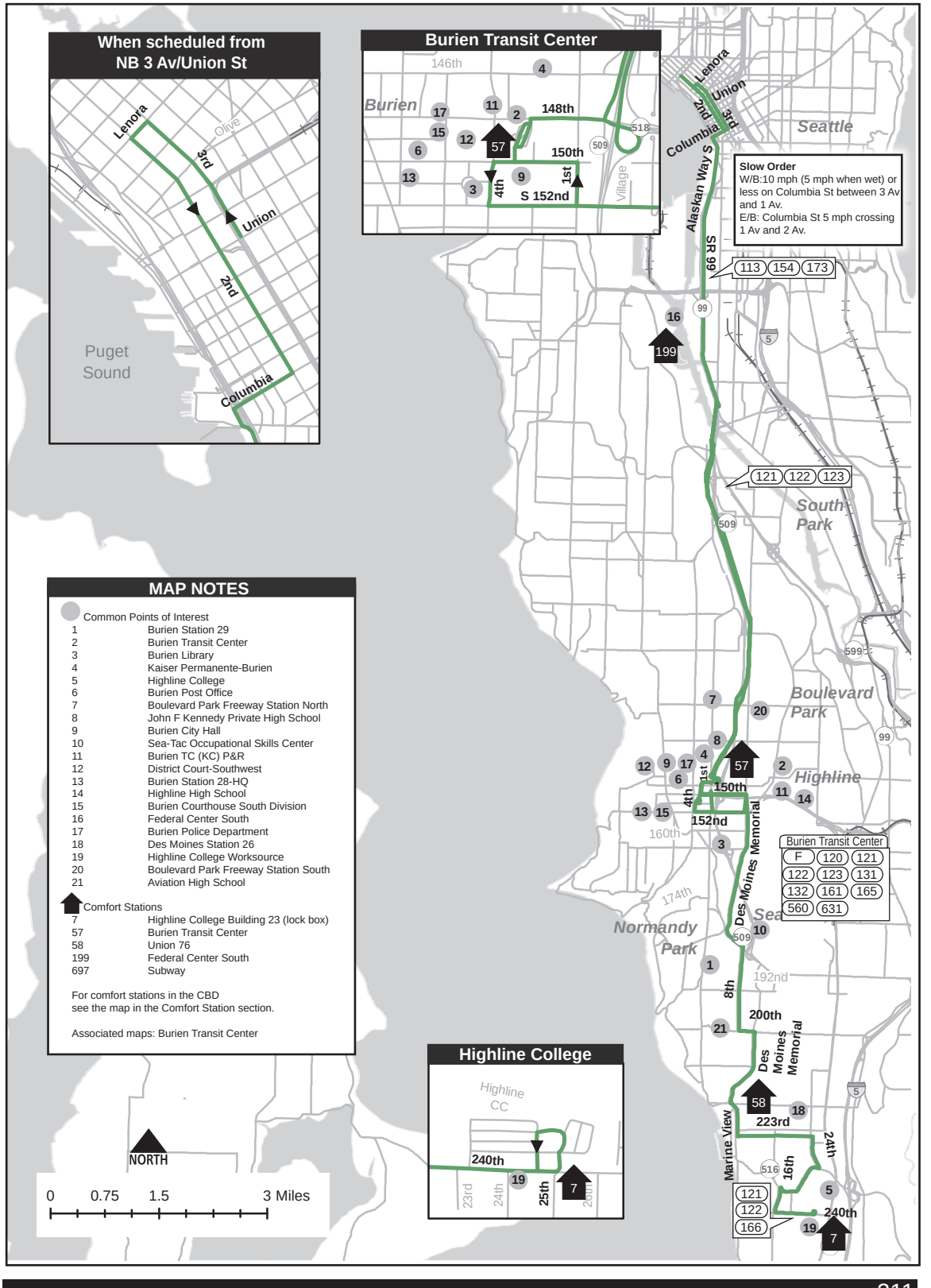

MAP NOTES

Common Points of Interest

1	Burien Station 29
2	Burien Transit Center
3	Burien Library
4	Kaiser Permanente-Burien
5	Highline College
6	Burien Post Office
7	Boulevard Park Freeway Station North
8	John F Kennedy Private High School
9	Burien City Hall
10	Sea-Tac Occupational Skills Center
11	Burien TC (KC) P&R
12	District Court-Southwest
13	Burien Station 28-HQ
14	Highline High School
15	Burien Courthouse South Division
16	Federal Center South
17	Burien Police Department
18	Des Moines Station 26
19	Highline College Worksource
20	Boulevard Park Freeway Station South
21	Aviation High School

Comfort Stations

7	Highline College Building 23 (lock box)
57	Burien Transit Center
58	Union 76
199	Federal Center South
697	Subway

For comfort stations in the CBD see the map in the Comfort Station section.

Associated maps: Burien Transit Center

Downtown Seattle
From: SW 152 St/6 Av SW

♦ SW 152 St
L 21 Av SW
L SW 164 St
L 14 Av SW
R SW 160 St
L 4 Av SW
R SW 150 St
C rdwy to Burien TC
C through transit center
2 Bay 3
C exit to SW 148 St
R SW 148 St
C SR-518
R enter "N/B Hwy 509/ Seattle"
C SR-509
R "S 128 St" exit
2 freeway stop
C enter N/B SR-509
C SR-509
C 1 Av S Bridge
L E Marginal Way S (SR-99)
C SR-99 (North)
R "Alaskan Way S/ Downtown" exit
C Alaskan Wy S
C Alaskan Wy
R Columbia St
L 3 Av
S Union St

Slow Order:
5 mph on Columbia St crossing 1 Av and 2 Av

Gregory Heights
From: 2 Av/Broad St

♦ 2 Av
R Columbia St

Slow Order:
10 mph (5 mph on wet pavement) or less on Columbia St between 3 Av and 1 Av

L Alaskan Wy
C Alaskan Wy S
C SR-99 (South)
R 1 Av S Bridge
C 1 Av S (SR-509)
C SR-509
R "S 128 St" exit
2 freeway stop
C enter S/B SR-509
C SR-509
R "Burien/SeaTac/ SW 146 St" exit
C left exit lane "Burien/ SeaTac Airport"
R SR-518 (S 148 St)
C SW 148 St
L enter Burien TC (opposite Burien Plaza)
2 Bay 6
C through transit center
L rdwy to SW 150 St
R SW 150 St
L 4 Av SW
R SW 152 St
L 21 Av SW
L SW 164 St
L 14 Av SW
R SW 160 St
L 4 Av SW
R SW 150 St
L rdwy to Burien TC
C through transit center
S Bay 3

Awareness Areas
3 Av between Columbia St & Union St

To		*Base*	
Downtown Seattle	0213	Ryerson Base	04D8
Gregory Heights	0230		

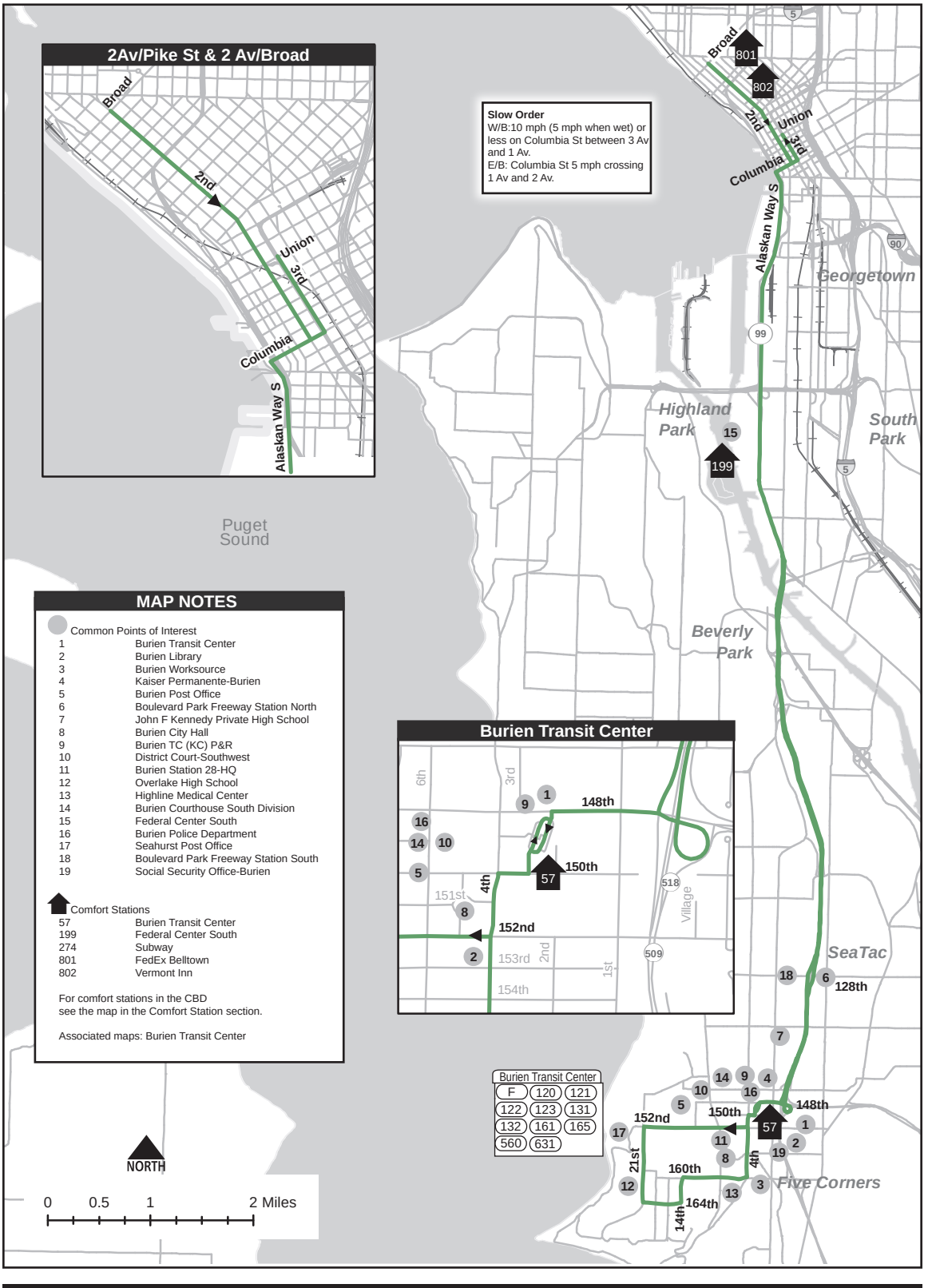
2Av/Pike St & 2 Av/Broad
Broad
2nd
Union
3rd
Columbia
Alaskan Way S
Slow Order
W/B:10 mph (5 mph when wet) or less on Columbia St between 3 Av and 1 Av.
E/B: Columbia St 5 mph crossing 1 Av and 2 Av.
801
802
Broad
2nd
Union
3rd
Columbia
Alaskan Way S
Georgetown
Highland Park
South Park
15
199
Puget Sound
Beverly Park
Burien Transit Center
6th
3rd
148th
150th
151st
4th
152nd
153rd
2nd
154th
1st
509
518
Village
SeaTac
128th
MAP NOTES
Common Points of Interest
1 Burien Transit Center
2 Burien Library
3 Burien Worksource
4 Kaiser Permanente-Burien
5 Burien Post Office
6 Boulevard Park Freeway Station North
7 John F Kennedy Private High School
8 Burien City Hall
9 Burien TC (KC) P&R
10 District Court-Southwest
11 Burien Station 28-HQ
12 Overlake High School
13 Highline Medical Center
14 Burien Courthouse South Division
15 Federal Center South
16 Burien Police Department
17 Seahurst Post Office
18 Boulevard Park Freeway Station South
19 Social Security Office-Burien
Comfort Stations
57 Burien Transit Center
199 Federal Center South
274 Subway
801 FedEx Belltown
802 Vermont Inn
For comfort stations in the CBD see the map in the Comfort Station section.
Associated maps: Burien Transit Center
Burien Transit Center
F 120 121
122 123 131
132 161 165
560 631
152nd
150th
148th
57
160th
164th
21st
14th
4th
Five Corners
NORTH
0 0.5 1 2 Miles

Downtown Seattle

From: Tukwila International Boulevard Station

♦ Bay 3
C Bus-Only rdwy
C central rdwy (through station)
L exit to Southcenter Blvd
L Southcenter Blvd
R International Blvd (SR-99)
C Tukwila International Blvd
L E Marginal Way S
R Corson Av S
R S Bailey St
L 13 Av S
L Airport Way S
L S Holgate St
R 6 Av S
L S Royal Brougham Way
R 4 Av S
S

When Scheduled from SeaTac Airport

♦ bus zone on Arrivals Dr
C Arrivals Dr
C merge right toward "International Blvd"
L International Blvd
R Southcenter Blvd (S 154th St)
R enter Tukwila International Boulevard Station
L central rdwy
C east rdwy
R Bus-Only rdwy
C regular route

When Scheduled to Bell St/3 Av

Operate regular route

2 4 Av S
2 Island Stop at 4 Av S/S Jackson St
C 4 Av S
L Prefontaine Pl
C 3 Av
S Bell St (fs)Bell St

Allow off board fare collection in designated area on 3 Av in the CBD.

Tukwila International Boulevard Station

From: 3 Av/Cedar St

♦ 3 Av
C 3 Av S
L 2 Av Ext S
C 4 Av S
L Seattle Blvd S
R 6 Av S
L S Holgate St
R Airport Way S
R 13 Av S
R S Albro Pl
L Ellis Av S
L E Marginal Way S
R Tukwila International Blvd
C International Blvd (SR-99)
L Southcenter Blvd (S 154 St)
R enter Tukwila International Boulevard Station
L central rdwy
C east rdwy
R Bus-Only rdwy
S Bay 2

When Scheduled to SeaTac Airport

♦ Tukwila International Boulevard Station (Bay 2)
C Bus-Only rdwy
C central rdwy
C east rdwy
L exit to Southcenter Blvd
L Southcenter Blvd
L International Blvd (SR-99)
R S 170th St
R Air Cargo Rd (stay right)
R on-ramp to Airport Express S/B
C "Arrivals" lane
C Arrivals Dr
S SeaTac Airport

Awareness Areas

S Jackson St between 2 Av Ext S & 5 Av S

3 Av between Virginia St & Spring St

Tukwila International Boulevard Station

Airport Wy S/ S Hinds St

Route 124 is grouped with Routes 24, 27, 33

To		*Base*	
Downtown Seattle	024E	Ryerson	04D8
Tukwila International Blvd Station	024F		
Sea-Tac Airport	0683		

Southbound, when scheduled from Route 19, 24 or 33 to Route 124, change signs at 3 Av/Cedar St.
Northbound, when scheduled from Route 124 to Route 19 or 24, change signs at 4 Av S/S Royal Brougham.

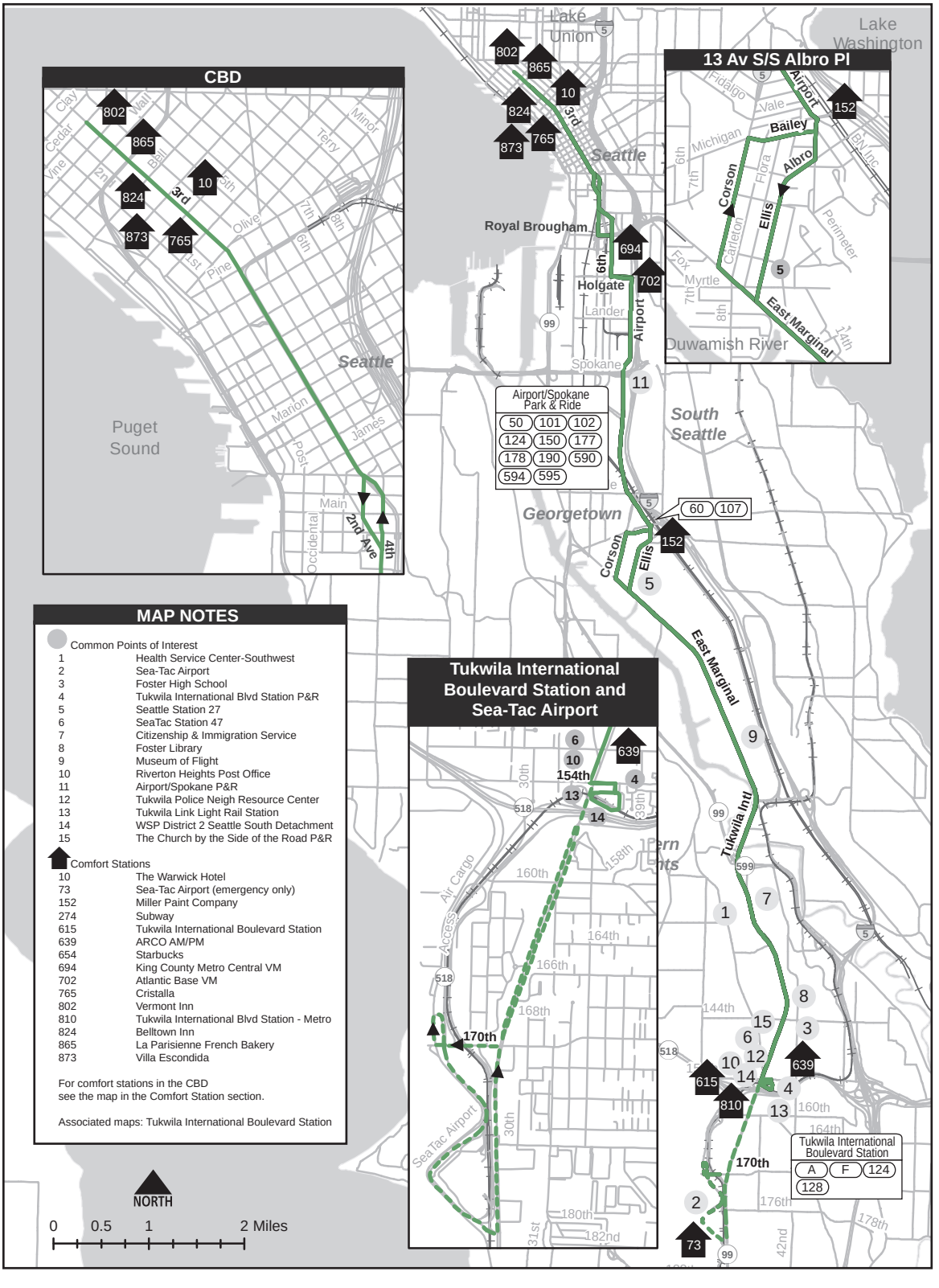

MAP NOTES

Common Points of Interest

1	Health Service Center-Southwest
2	Sea-Tac Airport
3	Foster High School
4	Tukwila International Blvd Station P&R
5	Seattle Station 27
6	SeaTac Station 47
7	Citizenship & Immigration Service
8	Foster Library
9	Museum of Flight
10	Riverton Heights Post Office
11	Airport/Spokane P&R
12	Tukwila Police Neigh Resource Center
13	Tukwila Link Light Rail Station
14	WSP District 2 Seattle South Detachment
15	The Church by the Side of the Road P&R

Comfort Stations

10	The Warwick Hotel
73	Sea-Tac Airport (emergency only)
152	Miller Paint Company
274	Subway
615	Tukwila International Boulevard Station
639	ARCO AM/PM
654	Starbucks
694	King County Metro Central VM
702	Atlantic Base VM
765	Cristalla
802	Vermont Inn
810	Tukwila International Blvd Station - Metro
824	Belltown Inn
865	La Parisienne French Bakery
873	Villa Escondida

For comfort stations in the CBD see the map in the Comfort Station section.

Associated maps: Tukwila International Boulevard Station

Delridge Way SW/SW Andover St

From: 25 Av SW/SW Trenton St

♦ 25 Av SW
(fs SW Trenton St)
L SW Barton St
C SW Barton Pl
C SW Henderson St
L 16 Av SW

When Scheduled via South Seattle College
R enter S Seattle College
C N-S rdwy
2 stop (on campus)
C N-S rdwy
R 16 Av SW

L SW Dawson St
R 21 Av SW
L 22 Av SW
C 23 Av SW
C SW Oregon St
R Delridge Wy SW
S (trips continue as outbound Route 125)

Allow off board fare collection in designated area on 3 Av in the CBD.

Westwood Village

From: Delridge Way SW/SW Andover St

C Delridge Wy SW
R "SR-99 (South)/Harbor Island/Terminal 5 Overpass" exit
(from Bus-Only lane)
C SW Spokane St
C "I-5/SR-99 (North)/ Columbian Way" exit
(from left lane)
R Enter SR-99 (North)
C SR-99 (North)
R "Alaskan Way S/ Downtown" exit
C Alaskan Wy S
C Alaskan Wy

Slow Order:
5 mph on Columbia St crossing 1 Av and 2 Av

R Columbia St
L 3 Av
L Lenora St
L 2 Av
L Virginia St
R 3rd Av

Slow Order:
10 mph (5 mph on wet pavement) or less on Columbia St between 3 Av and 1 Av

R Columbia St
L Alaskan Wy
C Alaskan Wy S
C SR-99 (South)
R "Harbor Island" exit
C SW Spokane St
"Bus & Truck/Terminal 5"
L Delridge Way SW
L SW Oregon St
C 23 Av SW
C 22 Av SW
R 21 Av SW

L SW Dawson St
R 16 Av SW
R SW Henderson St
R Delridge Wy SW
L SW Trenton St
L 25 Av SW
S SW Trenton St (fs)

Awareness Areas
3 Av between Virginia St & Spring St

To		*Base*	
Downtown Seattle	02C3	Ryerson	04D8
Westwood Village	0248		

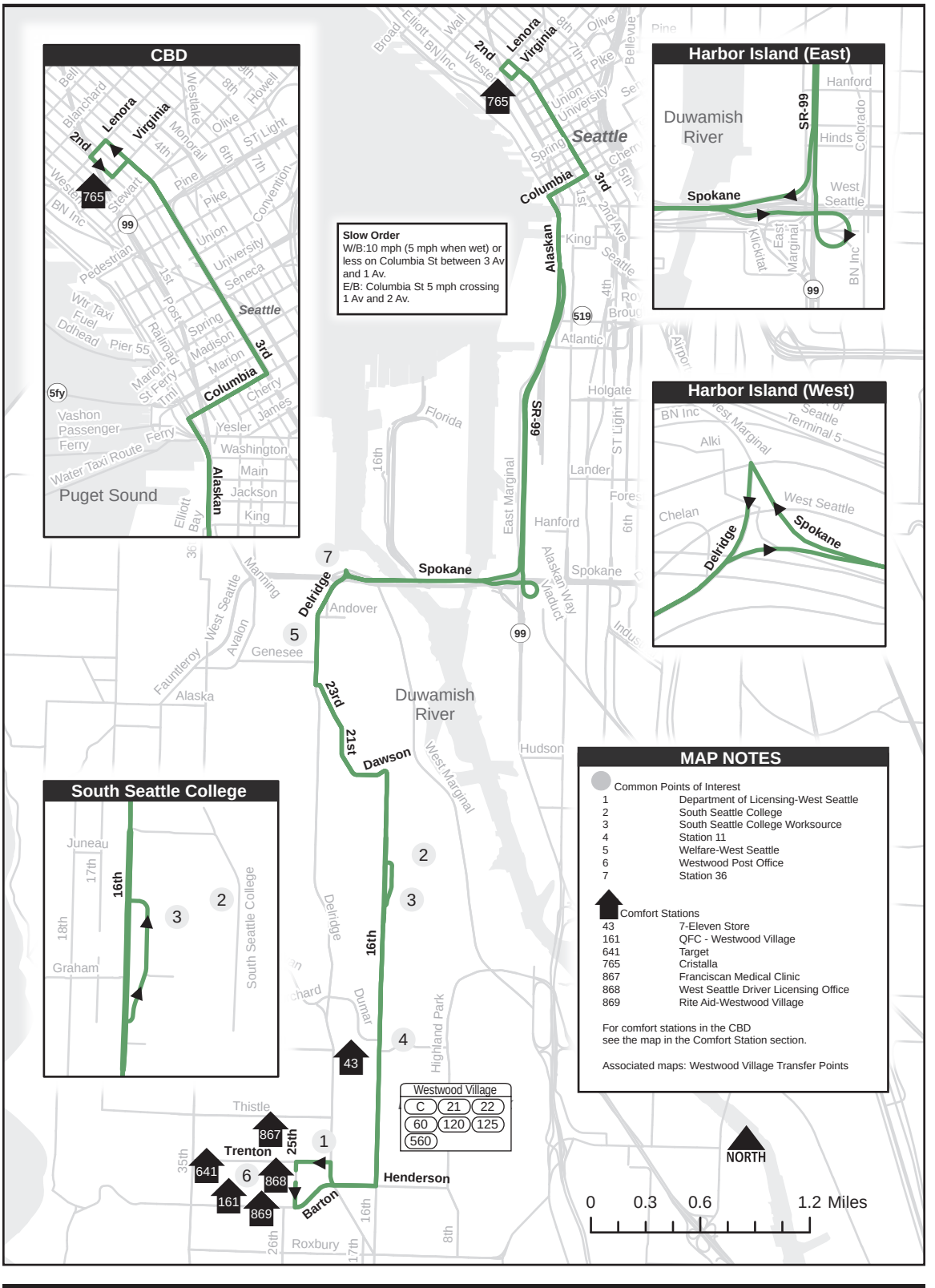
CBD
Harbor Island (East)
Harbor Island (West)
South Seattle College
Slow Order
W/B:10 mph (5 mph when wet) or less on Columbia St between 3 Av and 1 Av.
E/B: Columbia St 5 mph crossing 1 Av and 2 Av.
MAP NOTES
Common Points of Interest
1 Department of Licensing-West Seattle
2 South Seattle College
3 South Seattle College Worksource
4 Station 11
5 Welfare-West Seattle
6 Westwood Post Office
7 Station 36
Comfort Stations
43 7-Eleven Store
161 QFC - Westwood Village
641 Target
765 Cristalla
867 Franciscan Medical Clinic
868 West Seattle Driver Licensing Office
869 Rite Aid-Westwood Village
For comfort stations in the CBD see the map in the Comfort Station section.
Associated maps: Westwood Village Transfer Points
Westwood Village
C 21 22
60 120 125
560
Seattle
Spokane
Delridge
Alaskan
Columbia
3rd
2nd
Lenora
Virginia
16th
23rd
21st
Dawson
Henderson
Barton
Trenton
25th
Thistle
Roxbury
Graham
Juneau
Alaska
Duwamish River
Puget Sound
Alaskan Way Viaduct
SR-99
West Marginal
East Marginal
Florida
Hudson
Atlantic
Holgate
Lander
Hanford
Genesee
Andover
Pier 55
Pedestrian
Ferry
Vashon Passenger Ferry
Water Taxi Route
Wtr Taxi Fuel
Ddhead
Railroad
Marion St Ferry
Tmnl
Yesler
Washington
Main
Jackson
King
Seneca
University
Union
Pike
Pine
Spring
Madison
Marion
Cherry
James
Post
Stewart
Olive
Howell
Bell
Blanchard
Westlake
Monorail
Convention
St Light
Broad
Elliott
Wall
Bellevue
Seneca
Chelan
Alki
West Seattle
Terminal 5
Hanford
Hinds
Colorado
West Seattle
Kilickitat
East Marginal
BN Inc
Spokane
Duwamish River
Manning
West Seattle
Avalon
Fauntleroy
Delridge
Dunar
Highland Park
Hudson
Indus
Airport
Broad
Olive
Pine
Pike
Union
University
Seneca
King
Seattle
Spring
Cherry
Yesler
Washington
Main
Jackson
King
Elliott Bay
Florida
Lander
Hanford
Spokane
Andover
Genesee
Alaska
Graham
Juneau
Thistle
Roxbury
Trenton
Henderson
Barton
Delridge
Dunar
Highland Park
West Marginal
Alaskan Way Viaduct
East Marginal
SR-99
NORTH
0 0.3 0.6 1.2 Miles

OPERATORS OF THE MONTH
RYERSON BASE



Latonya Abernathy
July 2021

"Never let negative energy steal your joy."



Kevin Sylvan
August 2021

"Be confident, be patient, be consistent and learn from your mistakes."



Jesus Pineda
September 2021

"Take care of your health. Eat right, drink lots of water, and always get good sleep."



Brian Mihara
October 2021

"Try to balance work and home life."



Cherinet Gebremichael
November 2021

"Try to enjoy each day on the job to the fullest! There's always something new every day."



Drake DeGrate
December 2021

"Be kind to your fellow operators! Have patience and compassion with the riding public."

King County METRO

Southcenter

From: California Av SW/SW Hill St

♦ California Av SW
R SW Oregon St
L 44 Av SW
C Glenn Wy SW
L SW Alaska St
R California Av SW
L Fauntleroy Wy SW
R SW Morgan St
C Sylvan Wy SW
C SW Orchard St
C Dumar Wy SW
C SW Austin St
R 16 Av SW
R SW Henderson St
L Delridge Wy SW
C Delridge Wy SW
(just south of SW Cambridge St at stop sign, veer to the left and stay on Delridge Wy SW)
L SW Roxbury St
R 8 Av SW

8 Av SW/SW 108 St Roundabout:

See roundabout instructions.

L SW 108 St
R 4 Av SW
L SW 116 St
C S 116 St

Slow Order
10 mph or less on S 116 St at 1 Av S

L 5 Av S
R S 112 St
C Glendale Wy S
C S 120 St
R Military Rd S
L S 144 St
R Tukwila International Blvd
L Southcenter Blvd (S 154 St)
R enter Tukwila International Boulevard Station
L central rdwy
C east rdwy
R Bus-Only rdwy
2 Bay 2
C Bus-Only rdwy
C central rdwy (through station)
L exit to Southcenter Blvd
R Southcenter Blvd
L 42 Av S
R S 144 St
R Macadam Rd S
L Southcenter Blvd
R 61 Av S
L Tukwila Pkwy
R Andover Pk W
2 Tukwila TC Bay 1
S

When Scheduled Through South Seattle College
Operate regular route
2 16 Av SW/ SW Austin St
L 16 Av SW
R south entrance to SSC
C N-S rdwy
L 16 Av SW
R SW Henderson St
C regular route

8 Av SW/SW 108 St Roundabout Instructions:
Approach intersection prepared to stop.

1. *Check and yield for vehicles approaching.*
2. *Proceed straight, driving over the middle of the* ***traffic circle at 3 MPH. Maximum Speed***
3. ***Begin left turn when shoulder is at center*** *of manhole.*
4. ***Make a sharp, square turn.***
5. ***Check and watch mirrors during turn.***
6. ***Do not accelerate until clear of circle.***

Awareness Areas
Tukwilka International Boulevard Station

SW Roxbury St/ 15 Av SW

To		*Base*	
Southcenter	03AC	Ryerson	04D8
at 15 Av SW/SW Roxbury	0097		

Admiral District

From: Tukwila Transit Center Bay 4

♦ Tukwila TC Bay 1
C Andover Pk W
L Strander Blvd
L Andover Pk E
L Baker Blvd
R Andover Pk W
2 Bay 4
C Andover Pk W
L Tukwila Pkwy
R 61 Av S
L Southcenter Blvd
R Macadam Rd S
L S 144 St
L 42 Av S
R Southcenter Blvd
L enter Tukwila International Boulevard Station
L central rdwy
C east rdwy
R Bus-Only rdwy
2 Bay 3
C Bus-Only rdwy
C central rdwy (through station)
L exit to Southcenter Blvd
L Southcenter Blvd
R Tukwila International Blvd (SR-99)
L S 144 St
R Military Rd S
L S 120 St
C Glendale Wy S
C S 112 St
L 5 Av S
R S 116 St

Slow Order
10 mph or less on S 116 St at 1 Av S

C SW 116 St
R 4 Av SW
L SW 108 St
R 8 Av SW
L SW Roxbury St
R 16 Av SW
L SW Austin St
C Dumar Wy SW
C SW Orchard St
C Sylvan Wy SW
C SW Morgan St
R 42 Av SW
L Fauntleroy Wy SW
R California Av SW
L SW Alaska St (to Bay 4)
R 44 Av SW
R SW Oregon St
L California Av SW
L SW Seattle St
R 44 Av SW
R SW Atlantic St
R Calfornia Av SW
S Ferry Av SW (fs)

When Scheduled Through South Seattle College
Operate regular route
2 16 Av SW/ SW Austin St
C 16 Av SW
R enter south entrance to SSC
C N-S Rdwy
L 16 Av SW
R SW Austin St
C regular route

Awareness Areas
Tukwilka International Boulevard Station

SW Roxbury St/ 15 Av SW

MAP NOTES

Common Points of Interest

1	Sonrise Evangelical Free Church P&R
2	Tukwila International Blvd Station P&R
3	West Seattle High School
4	Seattle Police Southwest Precinct
5	Seattle Lutheran High School
6	Tukwila Police Department
7	Riverton Heights Post Office
8	Foster High School
9	HealthPoint Tukwila
10	West Seattle Junction
11	South Seattle College
12	Station 54
13	Boulevard Park Library Ballot Drop Box
14	Beverly Park First Baptist Church P&R
15	Holy Family Church P&R
16	White Center Public Health Center
17	Tukwila Link Light Rail Station
18	Alaska Junction Ballot Drop Box
19	Department of Licensing-West Seattle
20	Swedish West Seattle Primary Care
21	Tukwila Library
22	Tukwila City Hall
23	Tukwila Post Office
24	White Center Multiservice DSHS
25	Tukwila Transit Center
26	Highline Medical Center Speciality Campus
27	West Seattle Library
28	South Seattle College Ballot Drop Box
29	SeaTac Center Garage P&R
30	West Seattle Post Office
31	Boulevard Park Library
32	South Seattle CC Worksource
33	Greenbridge Library
34	WSP District 2 Seattle South Detachment
35	Tukwila Municipal Court
36	Tukwila Library
37	The Church by the Side of the Road P&R
38	Social Security Office-West Seattle
39	Station 47
40	Station 11
41	St. Christopher Academy
42	Tukwila Police Neighborhood Resource Center
43	Station 29

Comfort Stations

26	Firestone Tires
43	7-Eleven Store
49	7-Eleven Store
60	7-Eleven Store
142	Starbucks
165	Westfield Southcenter Mall
218	Chevron Gas
560	Admiral United Church of Christ
615	Tukwila International Boulevard Station
639	ARCO AM/PM
663	Easy Street Records
690	Shell
743	Starbucks
744	IT Headquarters
745	Alaska Street Tattoo Parlour
746	Round 1 Bowling and Amusement
762	Walgreens
781	ACME Bowl
794	The Junction QFC
810	TIBS Metro Comfort Station

Associated Maps: Tukwila International Boulevard Station, Alaska Junction Transfer Points

To		Base	
Admiral District	03AE	Ryerson	04D8
at 15 Av SW/SW Roxbury	07C2		
Alaska Junction	0340		

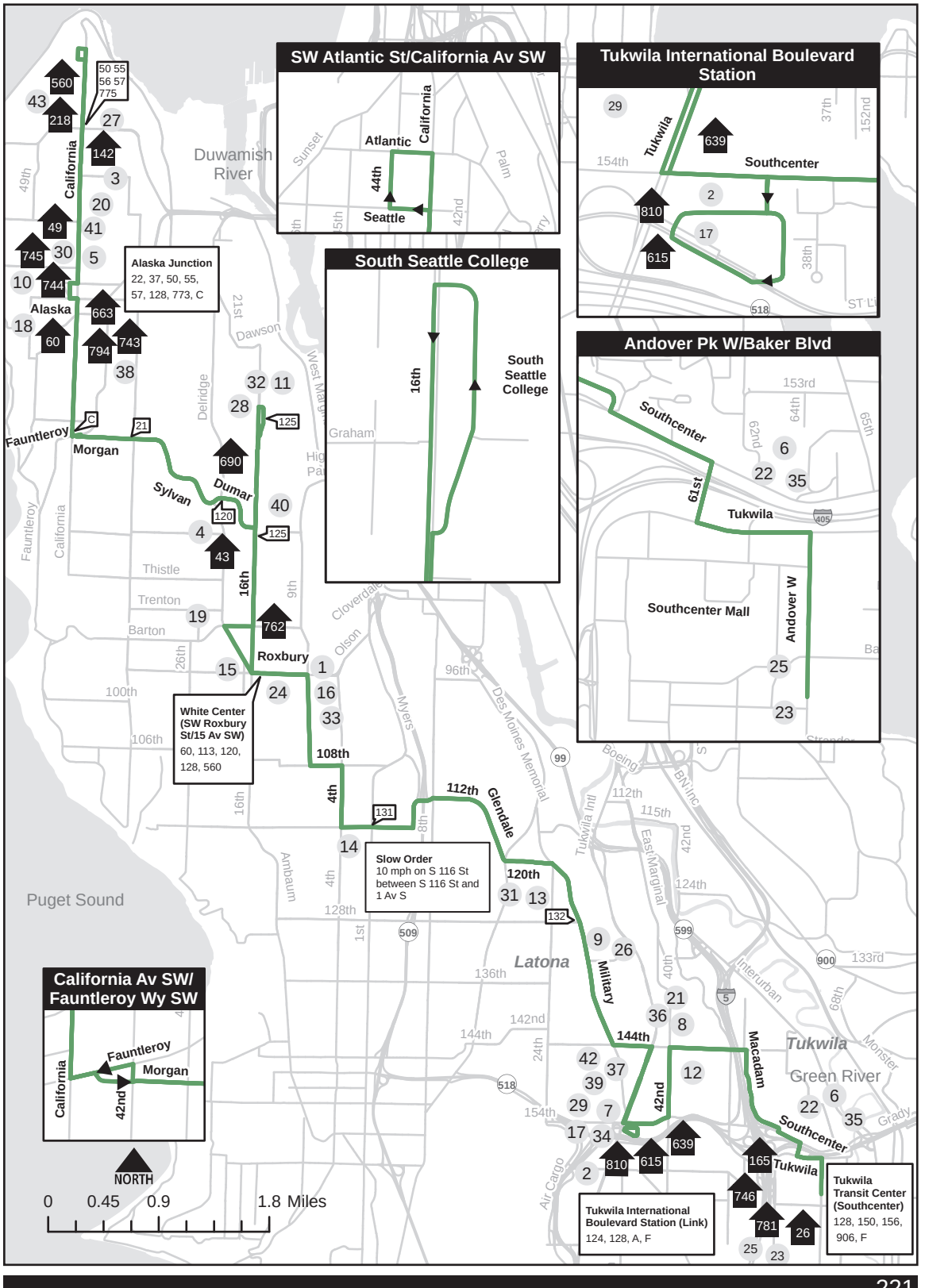
SW Atlantic St/California Av SW
Atlantic
California
44th
Seattle
Tukwila International Boulevard Station
Tukwila
Southcenter
South Seattle College
16th
South Seattle College
Andover Pk W/Baker Blvd
Southcenter
61st
Tukwila
Southcenter Mall
Andover W
Alaska Junction
22, 37, 50, 55, 57, 128, 773, C
White Center (SW Roxbury St/15 Av SW)
60, 113, 120, 128, 560
Slow Order
10 mph on S 116 St between S 116 St and 1 Av S
Tukwila International Boulevard Station (Link)
124, 128, A, F
Tukwila Transit Center (Southcenter)
128, 150, 156, 906, F
California Av SW/ Fauntleroy Wy SW
Fauntleroy
Morgan
California
42nd
Duwamish River
Puget Sound
Latona
Tukwila
Green River
NORTH
0 0.45 0.9 1.8 Miles

Downtown Seattle
From: Burien Transit Center

♦ Bay 4
C exit to SW 148 St
R SW 148 St
L 1 Av S
L SW 112 St
R 4 Av SW
L SW 102 St

SW 102 St/8 Av SW Roundabout:
See roundabout instructions.

R 8 Av SW
C Henderson Pl SW
C 9 Av SW
C Highland Park Wy SW
C 1 Av S
C W Marginal Way S
R enter 1 Av S Bridge (N/B SR-99)
C 1 Av S Bridge
R "S Michigan St" exit
C S Michigan St
L 4 Av S
2 4 Av S/S Royal Brougham Wy

When Scheduled to 3 Av/Bell St
Operate regular route
2 4 Av S
2 Island Stop at 4 Av S/S Jackson St
C 4 Av S
L Prefontaine Pl
C 3 Av
S Bell St (fs)

Burien Transit Center
From: Wall St/5 Av

♦ Wall St
L 3 Av
C 3 Av S
L 2 Av Ext S
C 4 Av S
R S Michigan St
R enter 1 Av S Bridge
C 1 Av S Bridge (S/B SR-99)
R "W Marginal Way/South Park" exit (stay right)
R 2 Av SW
L Highland Park Wy SW
C 9 Av SW
C Henderson Pl SW
C 8 Av SW

8 Av SW/SW 102 St Roundabout:
See roundabout instructions.

L SW 102 St
R 4 Av SW
L SW 112 St
R 1 Av S
R SW 148 St
L enter Burien TC (opposite Burien Plaza)
S Bay 5

When Scheduled from 3 Av/Bell St
♦ 3 Av
C 3 Av S
C regular route

Awareness Areas
3 Av between Virginia St & Spring St

S Jackson St between 2 Av Ext S & 5 Av S

Allow off board fare collection in designated area on 3 Av in the CBD.

8 Av SW/SW 102 St Roundabout Instructions:

1. *Approach intersection prepared to stop.*
2. *Check and yield for vehicles approaching.*
3. *Proceed straight, driving over the middle of the* ***traffic circle at 3 MPH.***
4. *Begin left turn when shoulder is at center of manhole.*
5. ***Make a sharp, square turn.***
6. *Check and watch mirrors during turn.*
7. *Do not accelerate until clear of circle.*

Route 131 is grouped with Routes 28,132

To		*Base*	
Downtown Seattle	0216	Ryerson	04D8
Burien Transit Center	0233		

Northbound, when scheduled from Routes 131/132 to Routes 28, change signs at 4 Av S/S Royal Brougham Wy.
Southbound, when scheduled from Routes 28 to Routes 131/132, change signs at 5 Av /Wall St.

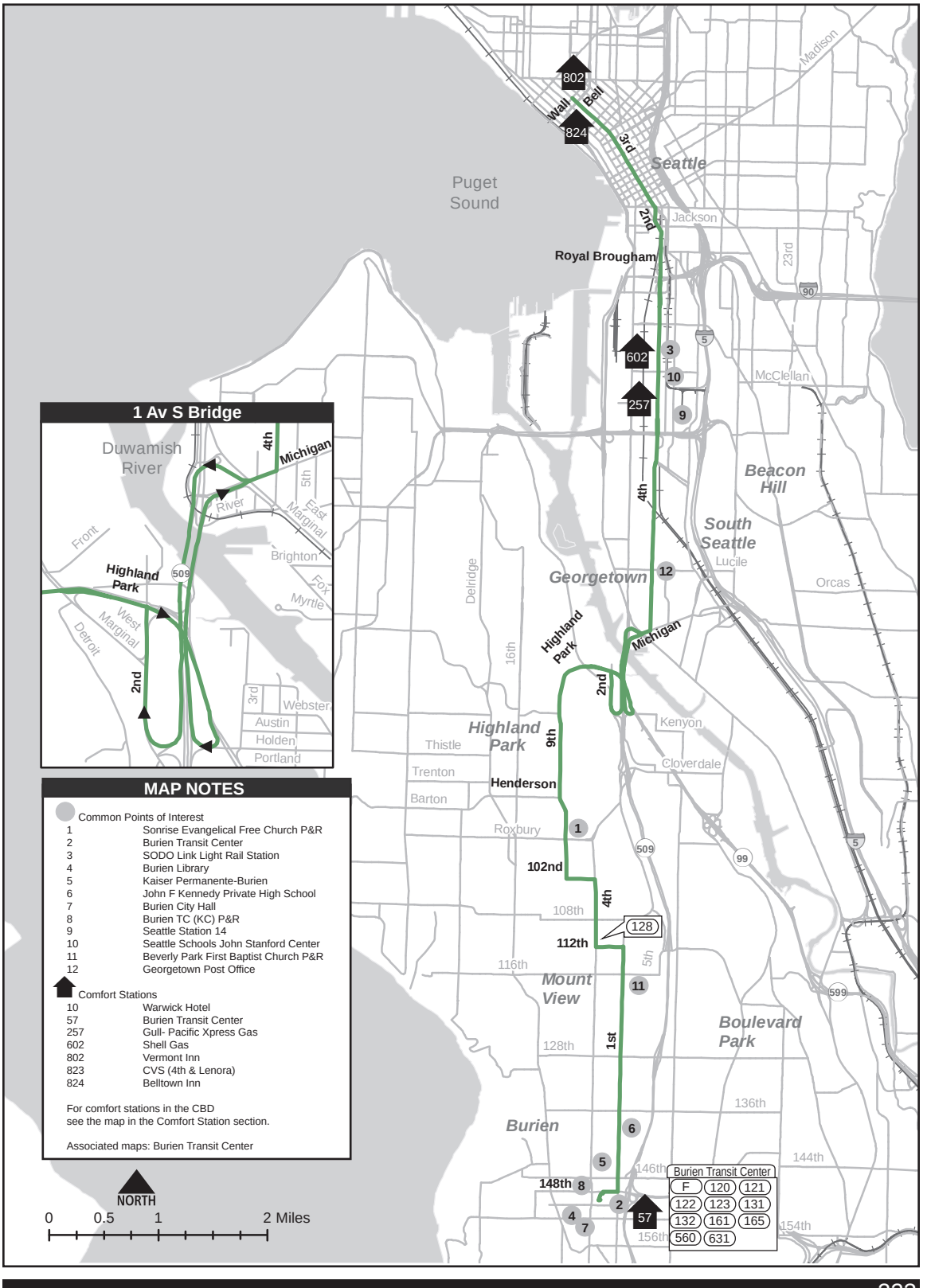
1 Av S Bridge
Duwamish River
4th
Michigan
5th
East Marginal
River
Front
Brighton
Fox
Myrtle
Highland Park
509
West Marginal
Detroit
2nd
3rd
Webster
Austin
Holden
Portland
MAP NOTES
Common Points of Interest
1 Sonrise Evangelical Free Church P&R
2 Burien Transit Center
3 SODO Link Light Rail Station
4 Burien Library
5 Kaiser Permanente-Burien
6 John F Kennedy Private High School
7 Burien City Hall
8 Burien TC (KC) P&R
9 Seattle Station 14
10 Seattle Schools John Stanford Center
11 Beverly Park First Baptist Church P&R
12 Georgetown Post Office
Comfort Stations
10 Warwick Hotel
57 Burien Transit Center
257 Gull- Pacific Xpress Gas
602 Shell Gas
802 Vermont Inn
823 CVS (4th & Lenora)
824 Belltown Inn
For comfort stations in the CBD see the map in the Comfort Station section.
Associated maps: Burien Transit Center
NORTH
0 0.5 1 2 Miles
Puget Sound
802
Wall
Bell
824
3rd
Seattle
2nd
Jackson
Madison
23rd
Royal Brougham
90
602
3
5
10
257
9
McClellan
4th
Beacon Hill
South Seattle
Lucile
Orcas
Georgetown
12
Delridge
16th
Highland Park
Michigan
2nd
Kenyon
Highland Park
9th
Thistle
Cloverdale
Trenton
Henderson
Barton
Roxbury
1
509
99
5
102nd
4th
108th
128
112th
5th
116th
Mount View
11
599
1st
Boulevard Park
128th
136th
Burien
6
144th
5
146th
Burien Transit Center
F 120 121
122 123 131
132 161 165
560 631
148th
8
2
57
4
7
154th
156th

Downtown Seattle

From: Burien Transit Center

♦ Bay 4
C exit to SW 148 St
R SW 148 St
L 1 Av S
R S 146 St
C S 144 Wy
R S 144 St
L Des Moines Memorial Dr S
R S 128 St
L Military Rd S
L S 120 St
R Des Moines Memorial Dr S
C 14 Av S
L S Cloverdale St
R 8 Av S
L S Kenyon St
R 5 Av S
L S Holden St
C enter 1 Av S Bridge (N/B SR-99)
C 1 Av S Bridge
R "I-5/Michigan St" exit
C S Michigan St
L 4 Av S
2 4 Av S/S Royal Brougham Wy
S

When Scheduled to 3 Av/Bell St

Operate regular route

2 4 Av S
2 Island Stop at 4 Av S/S Jackson St
C 4 Av S
L Prefontaine Pl
C 3 Av
S Bell St (fs)

Allow off board fare collection in designated area on 3 Av in the CBD.

Burien Transit Center

From: 5 Av/Wall St

♦ Wall St
L 3 Av
C 3 Av S
L 2 Av Ext S
C 4 Av S
R S Michigan St
R enter 1 Av S Bridge
C 1 Av S Bridge (S/B SR-99)
R "W Marginal Way/ S Park" (exit stay right)
R 2 Av SW (stay right)
R "W Marginal Way/ S Park" (exit stay right)
R Highland Park Way SW (to S/B SR-99/S Park)
C 1 Av S
C W Marginal Wy S
L S Holden St
R 5 Av S
L S Kenyon St
R 8 Av S
L S Cloverdale St
R 14 Av S
C Des Moines Memorial Dr S
L S 120 St
R Military Rd S
R S 128 St
L Des Moines Memorial Dr S
R S 144 St
L S 144 Wy
C S 146 St
L 1 Av S
R SW 148 St
L enter Burien TC (opposite Burien Plaza)
S Bay 5

When Scheduled from 3 Av/Bell St

♦ 3 Av
C 3 Av S
C regular route

Awareness Areas

3 Av between Virginia St & Spring St

S Jackson St between 2 Av Ext S & 5 Av S

Route 132 is grouped with Routes 28, 131

To		*Base*	
Downtown Seattle	07B9	Ryerson	04D8
Burien Transit Center	0214		

Northbound, when scheduled from Routes 131/132 to Routes 28, change signs at 4 Av S/S Royal Brougham Wy.
Southbound, when scheduled from Routes 28 to Routes 131/132, change signs at 5 Av/Wall St.

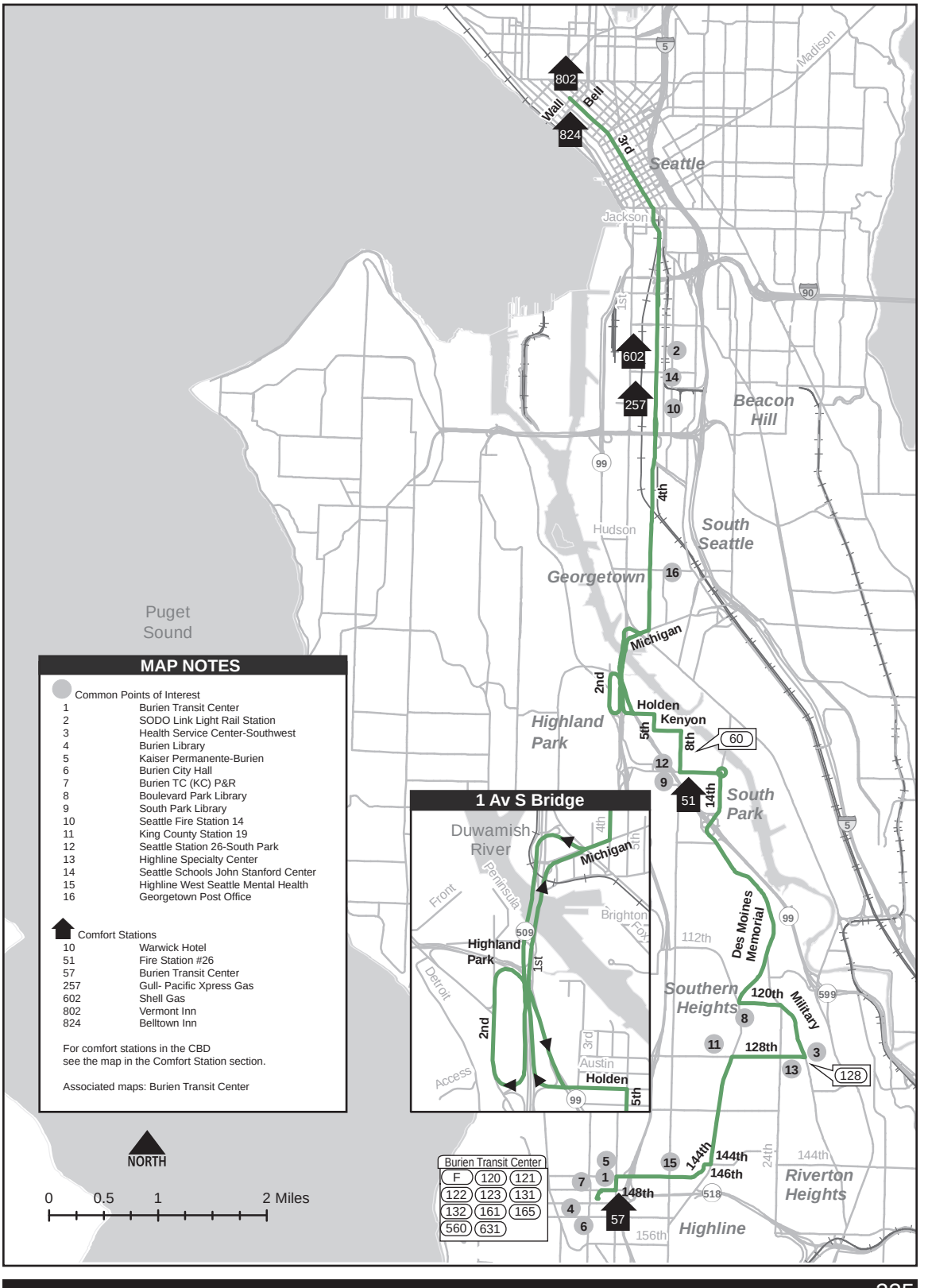
802
824
Wall
Bell
3rd
Seattle
Madison
Jackson
602
257
2
14
10
Beacon Hill
1st
90
99
4th
Hudson
South Seattle
Georgetown
16
Puget Sound
Michigan
2nd
Holden
Kenyon
5th
8th
60
Highland Park
12
9
51
14th
South Park
1 Av S Bridge
Duwamish River
4th
5th
Michigan
Peninsula
Front
Brighton
Fox
509
Highland Park
1st
Detroit
2nd
3rd
Austin
Holden
5th
Access
99
112th
Des Moines Memorial
99
Southern Heights
120th
Military
599
8
11
128th
3
13
128
Burien Transit Center
F
120
121
122
123
131
132
161
165
560
631
5
1
7
4
6
15
144th
144th
146th
148th
518
57
24th
144th
Riverton Heights
156th
Highline
MAP NOTES
Common Points of Interest
1 Burien Transit Center
2 SODO Link Light Rail Station
3 Health Service Center-Southwest
4 Burien Library
5 Kaiser Permanente-Burien
6 Burien City Hall
7 Burien TC (KC) P&R
8 Boulevard Park Library
9 South Park Library
10 Seattle Fire Station 14
11 King County Station 19
12 Seattle Station 26-South Park
13 Highline Specialty Center
14 Seattle Schools John Stanford Center
15 Highline West Seattle Mental Health
16 Georgetown Post Office
Comfort Stations
10 Warwick Hotel
51 Fire Station #26
57 Burien Transit Center
257 Gull- Pacific Xpress Gas
602 Shell Gas
802 Vermont Inn
824 Belltown Inn
For comfort stations in the CBD
see the map in the Comfort Station section.
Associated maps: Burien Transit Center
NORTH
0 0.5 1 2 Miles

Downtown Seattle
From: Baker St/Third Av (SR-169)

♦ Baker St
L 1 Av

Slow Order
15 mph or less on 1 Av and 2 Av between 1 Av/ Baker St and 2 Av/ Lawson St

L 2 Av
R Gomer Evans Jr Dr
L 3 Av (SR-169)
C Maple Valley/ Black Diamond Rd (SR-169)
L SE 237 St (rdwy just before "Wilderness Village" sign)
R Witte Rd SE
L Maple Valley/ Black Diamond Rd (SR-169)
C Renton-Maple Valley Rd (SR-169)
C Maple Valley Rd (SR-169)
C Bronson Way N
C Bronson Way S
R S 2 St
L Burnett Av S
R RentonTC rdwy (Bay 2)
R Logan Av S
L S 2 St
L Rainier Av S
R SW Sunset Blvd
C M.L.King Jr Way S
L enter N/B I-5
C I-5
L "Seneca St" (Exit 165)
R 6 Av
L Pine St
L 2 Av
C 2 Av Ext S
S S Jackson St (ns)

Express Stops Northbound
Make no stops between Renton Transit Center & downtown except at:

- SW Sunset Blvd/ Rainier Av S

Black Diamond
From: Downtown Seattle

♦ 2 Av/Bell St
C 2 Av
C 2 Av Ext S
C 4 Av S
R ramp "East I-90/ I-5/Spokane" exit
L S Atlantic St
C enter "I-90/I-5"
R enter "I-5/South/ Portland" (Exit 2A)
C I-5
R "SR-900/M. L. King Jr Way S" (Exit 157)
C M.L.King Jr Way S (SR-900)
C SW Sunset Blvd
C S 3 St
L Logan Av S
R Renton TC rdwy Bay 4
R Burnett Av S
L S 3 St
L Houser Way S
L Mill Av S
R Bronson Way S
C Bronson Way N
C Maple Valley Rd (SR-169)
C Renton-Maple Valley Rd (SR-169)
C Maple Valley/ Black Diamond Rd (SR-169)
C 3 Av (SR-169)
R Baker St
S

Express Stops Southbound
Make no stops between 2 Av Ext S/S Jackson St & Renton Transit Center except at:

- S 3 St/Rainier Av S

When Scheduled from Renton Transit Center Bay 4

♦ Bay 4
R Burnett Av S
L S 3 St
C regular route

Awareness Areas
3 Av/Pine St

S Jackson St between 2 Av Ext S & 5 Av S

To		*Base*	
Downtown Seattle	0640	South Base	04D9
Black Diamond	001C		
Renton	0098		

Special Instructions
Make only off-road stops at zones along SR-169. Utilize driveways and/or intersections at posted stops if necessary. Do not make in-lane stops on SR-169.

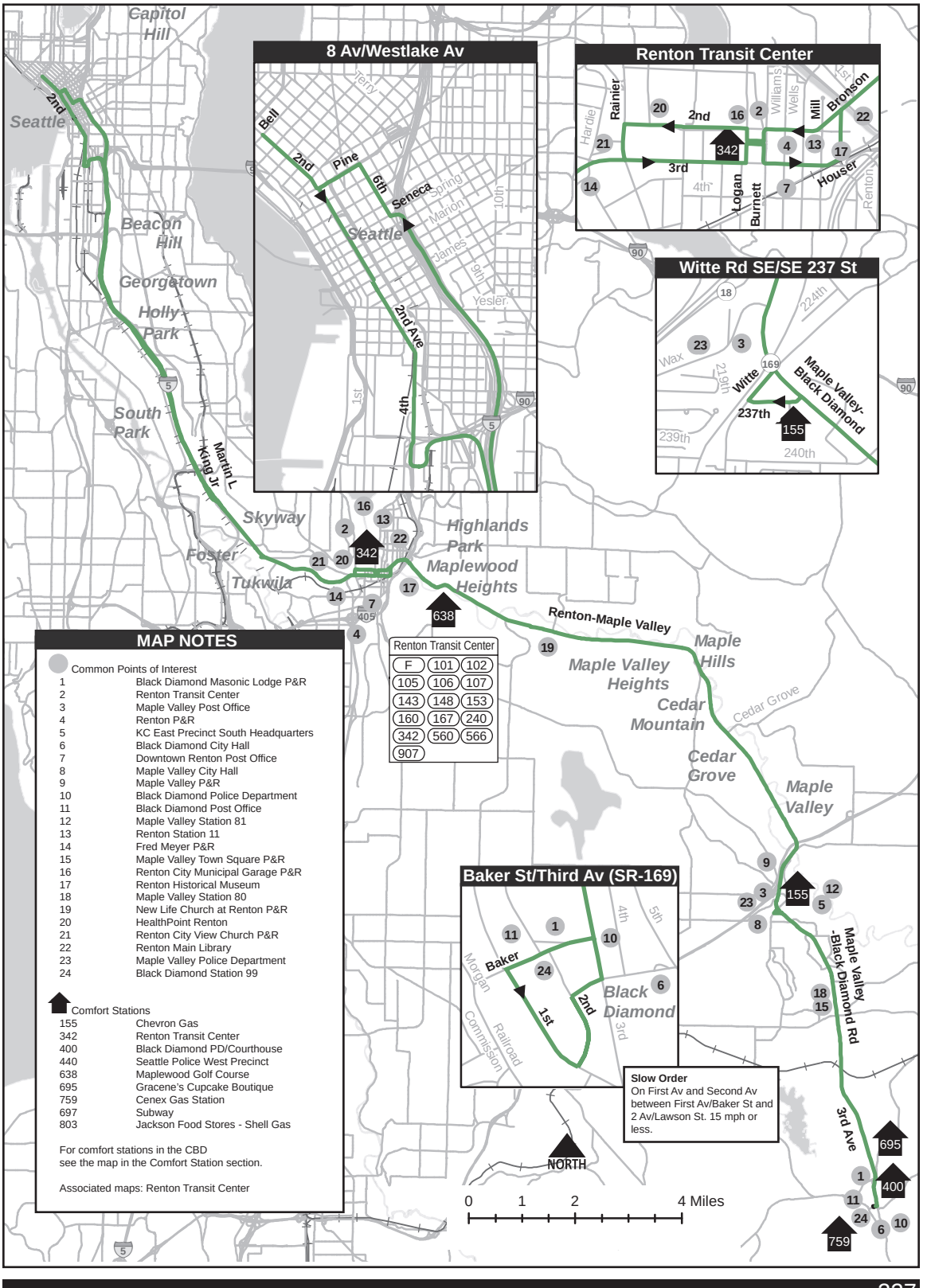

MAP NOTES

Common Points of Interest

1	Black Diamond Masonic Lodge P&R
2	Renton Transit Center
3	Maple Valley Post Office
4	Renton P&R
5	KC East Precinct South Headquarters
6	Black Diamond City Hall
7	Downtown Renton Post Office
8	Maple Valley City Hall
9	Maple Valley P&R
10	Black Diamond Police Department
11	Black Diamond Post Office
12	Maple Valley Station 81
13	Renton Station 11
14	Fred Meyer P&R
15	Maple Valley Town Square P&R
16	Renton City Municipal Garage P&R
17	Renton Historical Museum
18	Maple Valley Station 80
19	New Life Church at Renton P&R
20	HealthPoint Renton
21	Renton City View Church P&R
22	Renton Main Library
23	Maple Valley Police Department
24	Black Diamond Station 99

Comfort Stations

155	Chevron Gas
342	Renton Transit Center
400	Black Diamond PD/Courthouse
440	Seattle Police West Precinct
638	Maplewood Golf Course
695	Gracene's Cupcake Boutique
759	Cenex Gas Station
697	Subway
803	Jackson Food Stores - Shell Gas

For comfort stations in the CBD
see the map in the Comfort Station section.

Associated maps: Renton Transit Center

Renton Transit Center		
F	101	102
105	106	107
143	148	153
160	167	240
342	560	566
907		

Slow Order
On First Av and Second Av between First Av/Baker St and 2 Av/Lawson St. 15 mph or less.

Renton Transit Center
From: SE 177 St/140 Av SE

♦ SE 177 St
R 140 Av SE
L SE Fairwood Blvd
C 132 Pl SE
R SE 164 St
L 128 Av SE
R SE 168 St
R 116 Av SE
C Royal Hills Dr SE
C SE Royal Hills Dr
R through turnaround
L SE Royal Hills Dr
C Royal Hills Dr SE
C SE Royal Hills Dr
R Puget Dr SE
C S Puget Dr
R Talbot Rd S (SR-515)
L S Grady Way
R Lake Av S
(S Renton P&R)
R P&R E-W rdwy
C through P&R
R Shattuck Av S
L S Grady Way
L Main Av S
R Houser Way S
L Mill Av S
L S 2 St
L Burnett Av S
R Renton TC rdwy
S Bay 2 (continue as Route 107)

Fairwood
From: Renton Transit Center

♦ Bay 4 (from Route 107)
R Burnett Av S
L S 3 St
R Main Av S
R S Grady Way
R Shattuck Av S
(S Renton P&R)
L P&R E-W rdwy
C through P&R
L Lake Av S
L S Grady Way
R Talbot Rd S (SR-515)
L S Puget Dr
C Puget Dr SE
L SE Royal Hills Dr
C Royal Hills Dr SE
C SE Royal Hills Dr
R through turnaround
L SE Royal Hills Dr
C Royal Hills Dr SE
C 116 Av SE
L SE 168 St
L 128 Av SE
R SE 164 St
L 132 Pl SE
R SE Fairwood Blvd
C 140 Av SE
L SE Petrovitsky Rd
R 143 Av SE
R SE 177 St
S

Route 148 is grouped with Route 107

To		*Base*	
Renton	0482	South Base	04D9
Fairwood	0484		

When through-routed from 107 to 148, change signs at S 3 St & Rainier Av S
When through-routed from 148 to 107, change signs at Mill Av S & S 3 St

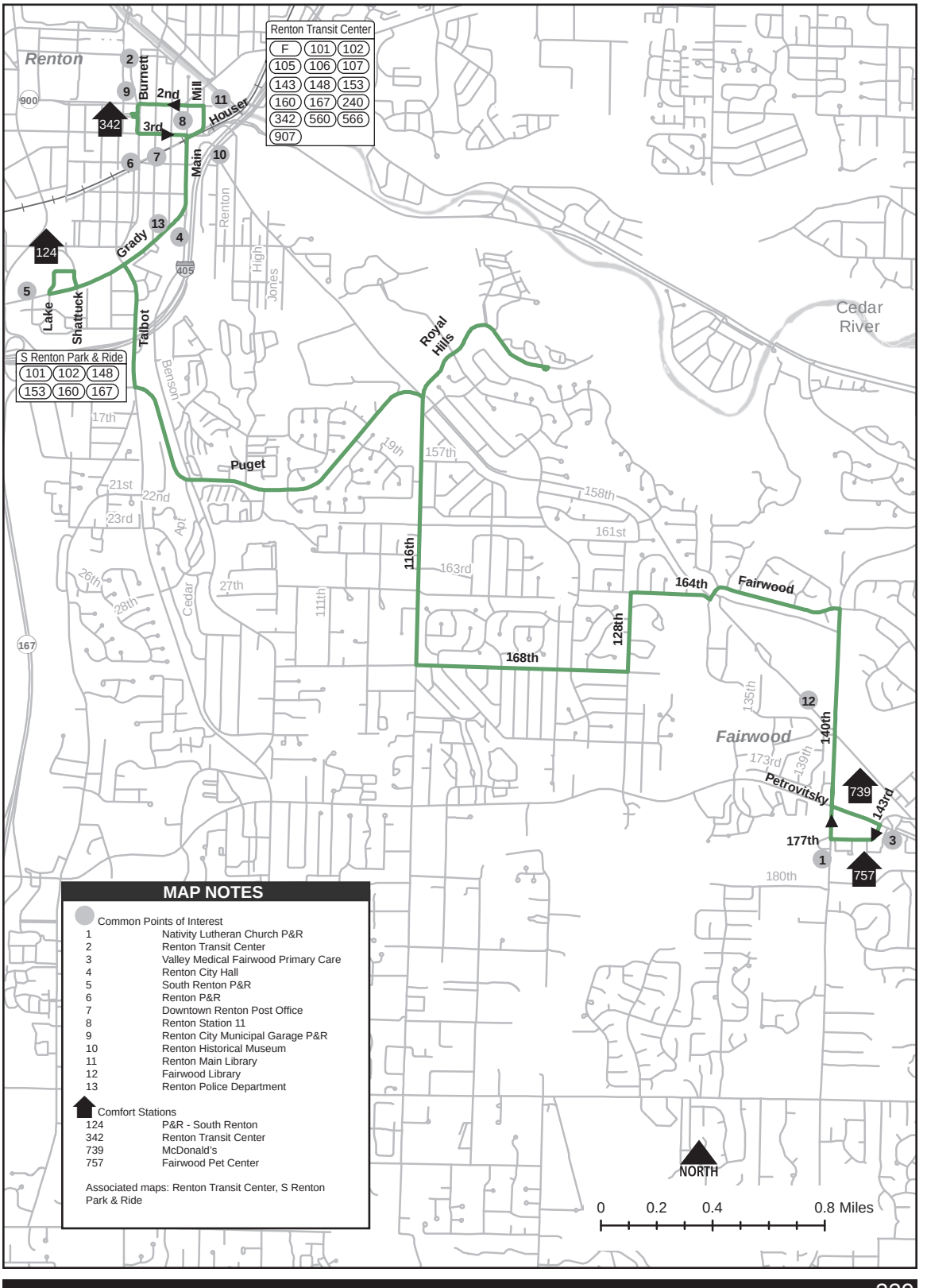
Renton Transit Center
F 101 102
105 106 107
143 148 153
160 167 240
342 560 566
907
S Renton Park & Ride
101 102 148
153 160 167
Renton
Burnett
2nd
3rd
Mill
Houser
Main
Grady
Lake
Shattuck
Talbot
Benson
Renton
High
Jones
Puget
Royal Hills
Cedar River
116th
128th
140th
143rd
164th
168th
Fairwood
Petrovitsky
17th
19th
21st
22nd
23rd
26th
28th
27th
111th
157th
158th
161st
163rd
135th
139th
173rd
177th
180th
Cedar
Apt
900
405
167
MAP NOTES
Common Points of Interest
1 Nativity Lutheran Church P&R
2 Renton Transit Center
3 Valley Medical Fairwood Primary Care
4 Renton City Hall
5 South Renton P&R
6 Renton P&R
7 Downtown Renton Post Office
8 Renton Station 11
9 Renton City Municipal Garage P&R
10 Renton Historical Museum
11 Renton Main Library
12 Fairwood Library
13 Renton Police Department
Comfort Stations
124 P&R - South Renton
342 Renton Transit Center
739 McDonald's
757 Fairwood Pet Center
Associated maps: Renton Transit Center, S Renton Park & Ride
NORTH
0 0.2 0.4 0.8 Miles

Downtown Seattle

From: Kent Station Transit Center

♦ Kent Station TC Bay 8
C Railroad Av N
R W Smith St
R 4 Av N
L W James St
R 64 Av S
R S 228 St
L 68 Av S
C W Valley Hwy
L S 180 St (SW 43 St)
R Andover Pk W
L Tukwila Pkwy
R 61 Av S
R Southcenter Blvd
L Interurban Av S
R enter N/B I-5
C I-5
R "W. Seattle Bridge/ Columbian Way" (Exit 163)
C "W. Seattle Bridge" exit
C "Safeco Field/ Spokane St" exit
C S Spokane St
R SODO Busway
L S Royal Brougham Way
R 4 Av S
C 4 Av
R Pike St
R Convention Pl
S

When Scheduled via SKCAC Industries

Operate regular route
2 Washington Av N (68 Av S)
L S 196 St
C Russell Rd
R 58 Pl S
2 SKCAC on-street zone
C S 194 St
R 62 Av S
L S 196 St
L 68 Av S (W Valley Hwy)
C regular route

Kent Station Transit Center

From: Downtown Seattle

♦ Convention Pl
C Union St
L 2 Av
C 2 Av Ext S
C 4 Av S
L S Royal Brougham Way
R SODO Busway
L S Spokane St
R enter S/B I-5
C I-5
R "Tukwila/Interurban Av" (Exit 156)
L Interurban Av S
R Southcenter Blvd
L 61 Av S
L Tukwila Pkwy
R Andover Pk W
L S 180 St
R W Valley Hwy
C 68 Av S
R S 228 St
L 64 Av S
L W James St
R Railroad Av N
2 Kent Station TC Bay 5
S

When Scheduled via SKCAC Industries

Operate regular route
2 Washington Av N (68 Av S)
R S 196 St
C Russell Rd
R 58 Pl S
2 SKCAC on-street zone
C S 194 ST
R 62 Av S
L S 196 St
R 68 Av S (W Valley Hwy)
C regular route

Awareness Areas

3 Av/Union St

S Jackson St between 2 Av Ext S & 5 Av S

5 Av/Union St

Route 150 is grouped with Routes 101, 102

To		*Base*	
Downtown Seattle	0232	South Base	04D9
at Southcenter	0234		
Kent	04DC		
at Southcenter	045C		

When through-routed with RT 180, change signs upon arrival at Kent Station.

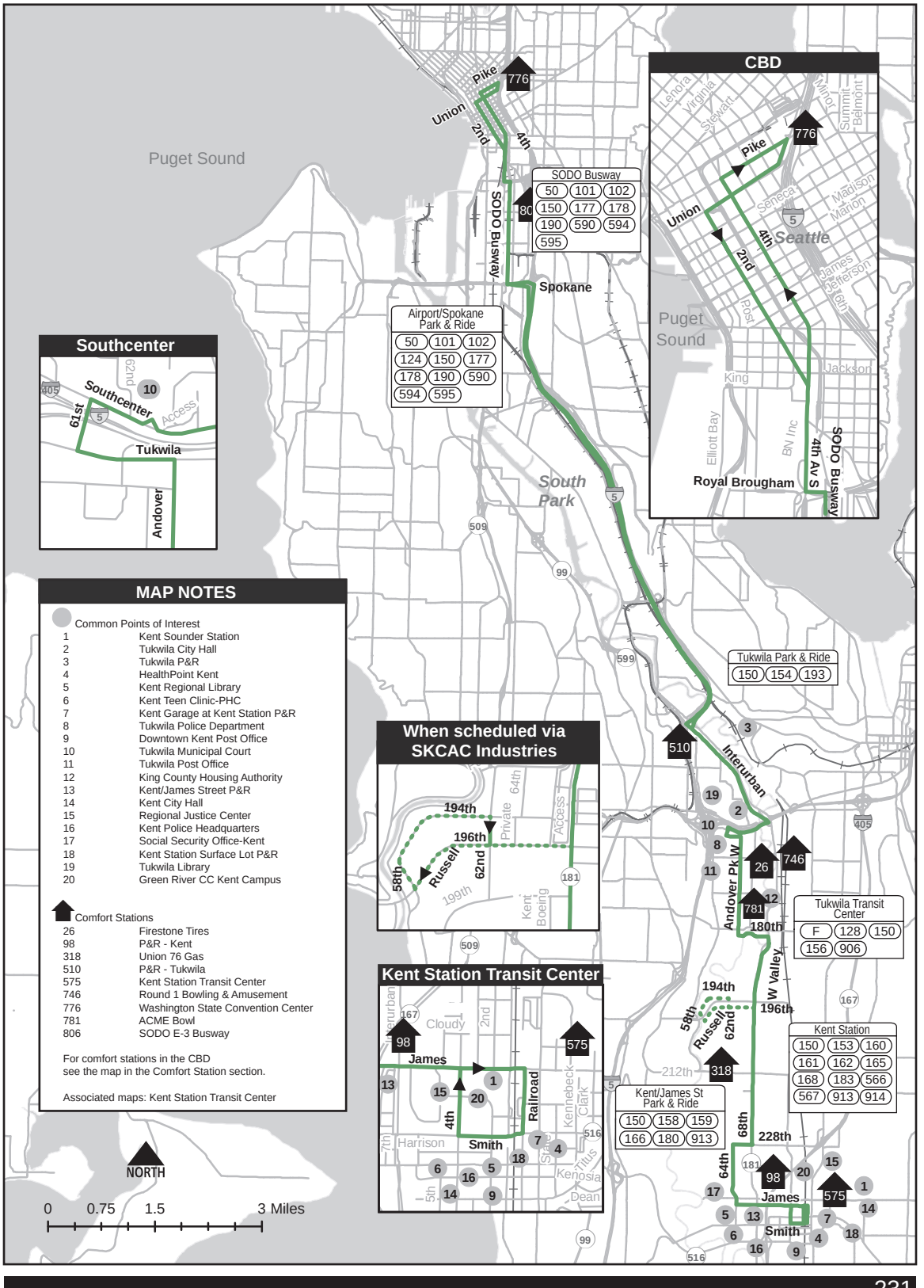

MAP NOTES

Common Points of Interest

1	Kent Sounder Station
2	Tukwila City Hall
3	Tukwila P&R
4	HealthPoint Kent
5	Kent Regional Library
6	Kent Teen Clinic-PHC
7	Kent Garage at Kent Station P&R
8	Tukwila Police Department
9	Downtown Kent Post Office
10	Tukwila Municipal Court
11	Tukwila Post Office
12	King County Housing Authority
13	Kent/James Street P&R
14	Kent City Hall
15	Regional Justice Center
16	Kent Police Headquarters
17	Social Security Office-Kent
18	Kent Station Surface Lot P&R
19	Tukwila Library
20	Green River CC Kent Campus

Comfort Stations

26	Firestone Tires
98	P&R - Kent
318	Union 76 Gas
510	P&R - Tukwila
575	Kent Station Transit Center
746	Round 1 Bowling & Amusement
776	Washington State Convention Center
781	ACME Bowl
806	SODO E-3 Busway

For comfort stations in the CBD see the map in the Comfort Station section.

Associated maps: Kent Station Transit Center

Renton Transit Center Bay 7

From: Kent Station Transit Center Bay 2

♦ Kent Station TC Bay 2
C bus loop
R Railroad Av N
L E Pioneer St
L Central Av N
C 84 Av S (E Valley Hwy)
L SW 43 St (S 180 St)
R Lind Av SW
R SW 7 St
C S 7 St
R Shattuck Av S
2 S Renton P&R Bay 3
C Shattuck Av S
L S Grady Way
L Main Av S
R Houser Way S
L Mill Av S
L S 2 St
L Burnett Av S
S Renton TC Bay 7

Kent Station Bay 9

From: Renton Transit Center Bay 7

♦ Renton TC Bay 7
L S 3 St
R Main Av S
R S Grady Way
R Shattuck Av S
L through S Renton P&R
L Lake Av S
R S Grady Way
C SW Grady Way
L Lind Av SW
L SW 43 St (S 180 St)
R E Valley Hwy
C 84 Av S
C Central Av N
R E Pioneer St
L Railroad Av N
S Kent Station TC Bay 9

Route 153 is grouped with Routes 164, 168, 183

To		*Base*	
Renton	0313	South Base	04D9
Kent	0318		

When through-routed (153/183) change signs upon arrival at Kent Station.

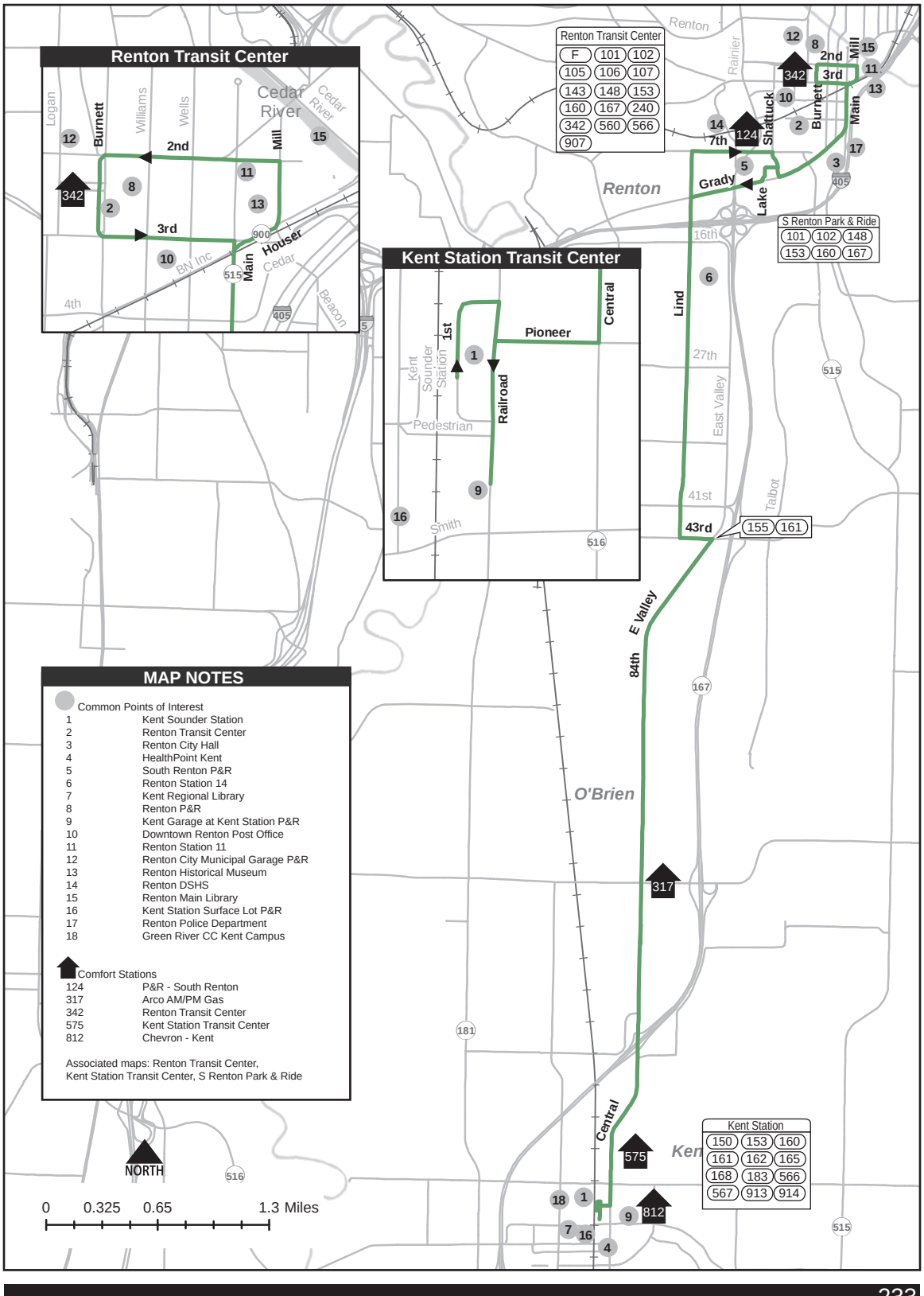
Renton Transit Center
Logan
Burnett
Williams
Wells
Cedar River
Mill
2nd
3rd
Houser
Main
BN Inc
Cedar
4th
Beacon
Kent Station Transit Center
1st
Pioneer
Central
Railroad
Kent Sounder Station
Pedestrian
Smith
Renton Transit Center
F 101 102
105 106 107
143 148 153
160 167 240
342 560 566
907
Renton
Rainier
Shattuck
Burnett
Main
Grady
Lake
7th
16th
S Renton Park & Ride
101 102 148
153 160 167
Lind
27th
East Valley
41st
43rd
Talbot
155 161
E Valley
84th
O'Brien
Central
Kent Station
150 153 160
161 162 165
168 183 566
567 913 914
MAP NOTES
Common Points of Interest
1 Kent Sounder Station
2 Renton Transit Center
3 Renton City Hall
4 HealthPoint Kent
5 South Renton P&R
6 Renton Station 14
7 Kent Regional Library
8 Renton P&R
9 Kent Garage at Kent Station P&R
10 Downtown Renton Post Office
11 Renton Station 11
12 Renton City Municipal Garage P&R
13 Renton Historical Museum
14 Renton DSHS
15 Renton Main Library
16 Kent Station Surface Lot P&R
17 Renton Police Department
18 Green River CC Kent Campus
Comfort Stations
124 P&R - South Renton
317 Arco AM/PM Gas
342 Renton Transit Center
575 Kent Station Transit Center
812 Chevron - Kent
Associated maps: Renton Transit Center, Kent Station Transit Center, S Renton Park & Ride
NORTH
0 0.325 0.65 1.3 Miles

Federal Center South

From: Tukwila Sounder Station

- ♦ Bay 1 (Bus-Only rdwy)
- C Bus-Only rdwy (to S Longacres Way)
- L S Longacres Way
- R W Valley Hwy
- C Interurban Av S
- L S 133 St
- C E Marginal Way S
- L S 112 St
- R Tukwila International Blvd
- L E Marginal Way S
- L S Alaska St
- R first N-S rdwy
- S

Tukwila Sounder Station

From: Federal Center South

- ♦ Federal Center South (N-S rdwy)
- R Diagonal Av S
- R E Marginal Way S
- R Tukwila International Blvd
- L S 112 St
- R E Marginal Way S
- C S 133 St
- R Interurban Av S
- C W Valley Hwy
- L S Longacres Way (S 158 St)
- R Bus-Only rdwy
- C Bus-Only rdwy
- S Bay 2

To		*Base*	
Boeing Industrial (Federal Center South)	00A8	South Base	04D9
Tukwila Commuter Rail Station	054A		

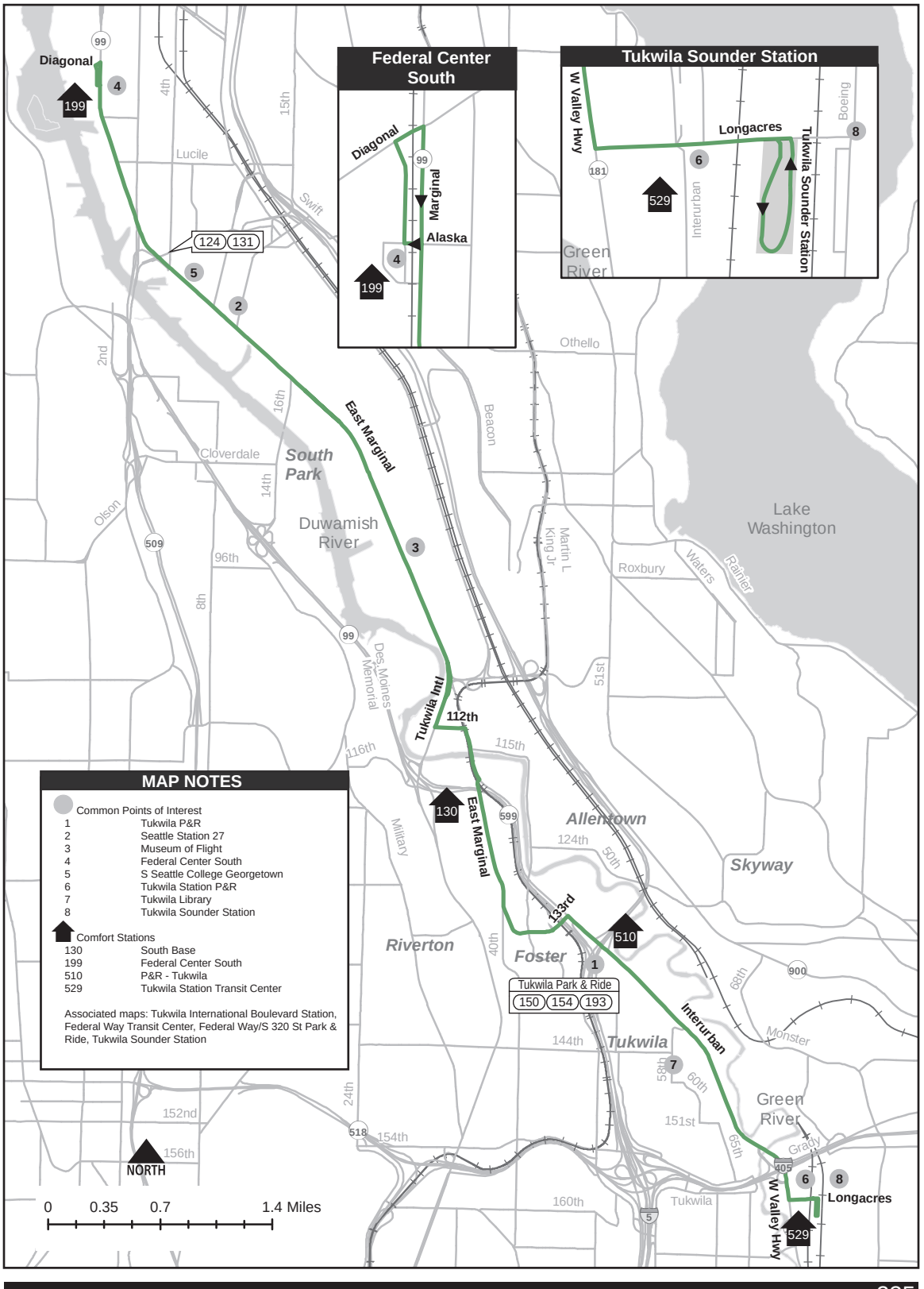
Federal Center South
Diagonal
99
Marginal
Alaska
4
199
Tukwila Sounder Station
W Valley Hwy
181
Longacres
6
529
Interurban
Tukwila Sounder Station
Boeing
8
Diagonal
199
4
99
4th
15th
Lucile
Swift
124
131
5
2
Green River
Othello
2nd
16th
East Marginal
Beacon
Cloverdale
South Park
14th
Olson
509
Duwamish River
3
96th
8th
Martin L King Jr
Lake Washington
Roxbury
Waters
Rainier
99
Des Moines Memorial
Tukwila Intl
112th
51st
116th
115th
MAP NOTES
Common Points of Interest
1 Tukwila P&R
2 Seattle Station 27
3 Museum of Flight
4 Federal Center South
5 S Seattle College Georgetown
6 Tukwila Station P&R
7 Tukwila Library
8 Tukwila Sounder Station
Comfort Stations
130 South Base
199 Federal Center South
510 P&R - Tukwila
529 Tukwila Station Transit Center
Associated maps: Tukwila International Boulevard Station, Federal Way Transit Center, Federal Way/S 320 St Park & Ride, Tukwila Sounder Station
130
East Marginal
599
Military
Allentown
124th
50th
Skyway
133rd
510
Riverton
40th
Foster
1
Tukwila Park & Ride
150 154 193
68th
900
Monster
144th
Tukwila
Interurban
58th
7
60th
Green River
151st
65th
Grady
405
6
8
Longacres
W Valley Hwy
529
152nd
24th
518
154th
156th
160th
Tukwila
5
NORTH
0 0.35 0.7 1.4 Miles

Highline College

From: Andover Pk W/Baker Blvd

♦ Andover Pk W
R Strander Blvd
R Southcenter Pkwy
L Klickitat Dr
L 53 Av S
R S 160 St
L 51 Av S
R S 164 St
L Military Rd S
R S 176 St
L International Blvd S (SR-99)
R S 188 St
C S 188 Way
C Des Moines Memorial Dr S
L 8 Av S
L S 200 St
R Des Moines Memorial Dr S
L Marine View Dr S
L S 216 St
C S 216 St
R 24 Av S
R Kent-Des Moines Rd
L 16 Av S
L S 240 St
L enter Highline College parking lot (opposite 25 Av S)
L W/B rdwy
S

Southcenter

From: Highline College Parking Lot

♦ Highline College parking lot
L exit rdwy to S 240 St
R S 240 St
R 16 Av S
R Kent-Des Moines Rd
L 24 Av S
L S 216 St
C S 216 St
R Marine View Dr S
R Des Moines Memorial Dr S
L S 200 St
R 8 Av S
R Des Moines Memorial Dr S
C S 188 Way
C S 188 St
L International Blvd S (SR-99)
R S 176 St
L Military Rd S
R S 170 St
L 51 Av S
R S 160 St
L 53 Av S
R Klickitat Dr
L Southcenter Pkwy
C Tukwila Pkwy
R Andover Pk W
S Baker Blvd (fs)

Layover at Highline College Weekends Only
When long layovers after dropoff, proceed west past N-S exit road to parking. Lay in clear. (Do not block traffic.)

To		*Base*	
Highline College	0217	South Base	04D9
Southcenter	0218		

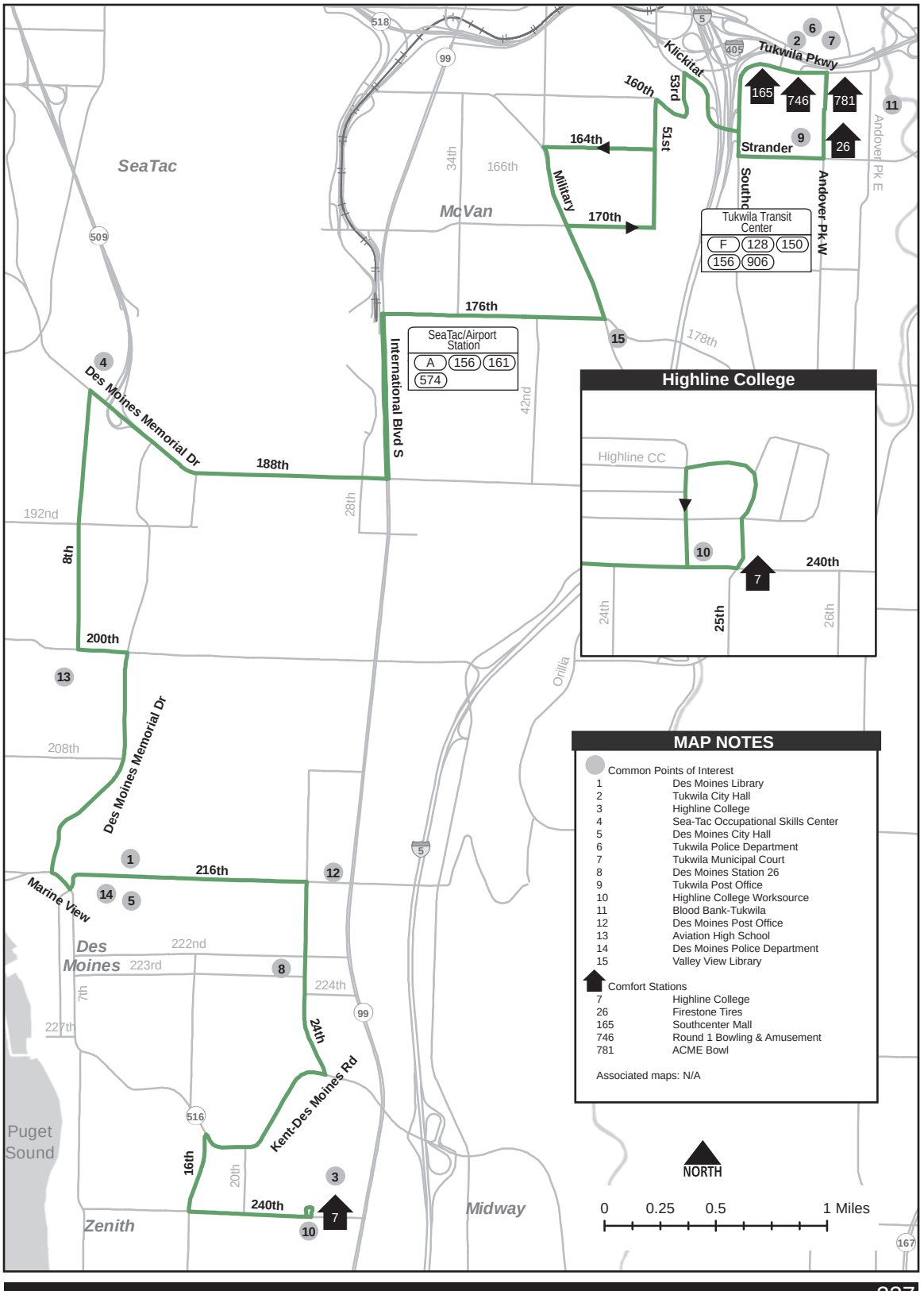
SeaTac
McVan
Des Moines
Zenith
Midway
Puget Sound
Orillia
Tukwila Pkwy
Klickitat
53rd
160th
51st
164th
Military
170th
176th
International Blvd S
188th
Des Moines Memorial Dr
8th
200th
216th
Marine View
Kent-Des Moines Rd
24th
16th
240th
Strander
Southcenter
Andover Pk W
Andover Pk E
Tukwila Transit Center
F 128 150 156 906
SeaTac/Airport Station
A 156 161 574
Highline College
Highline CC
240th
24th
25th
26th
MAP NOTES
Common Points of Interest
1 Des Moines Library
2 Tukwila City Hall
3 Highline College
4 Sea-Tac Occupational Skills Center
5 Des Moines City Hall
6 Tukwila Police Department
7 Tukwila Municipal Court
8 Des Moines Station 26
9 Tukwila Post Office
10 Highline College Worksource
11 Blood Bank-Tukwila
12 Des Moines Post Office
13 Aviation High School
14 Des Moines Police Department
15 Valley View Library
Comfort Stations
7 Highline College
26 Firestone Tires
165 Southcenter Mall
746 Round 1 Bowling & Amusement
781 ACME Bowl
Associated maps: N/A
NORTH
0 0.25 0.5 1 Miles

Downtown Seattle

From: Lake Meridian Park & Ride

♦ Lake Meridian P&R
C through P&R
L 132 Av SE
L SE 256 St
R 116 Av SE
R SE 223 Dr
L 124 Av SE
L SE 208 St
C S 208 St
C S 212 Way
C S 212 St

Slow Order
25 mph or less westbound on S 208/212 St between 98 Pl S & 91 Pl S

C Orillia Rd S
R enter N/B I-5
C I-5
L "Seneca St" (Exit 165)
R 6 Av
L Pine St
L 2 Av
C 2 Av Ext S
S S Jackson St

Lake Meridian Park & Ride

From: 2 Av/Bell St

♦ 2 Av
C 2 Av Ext S
C 4 Av S
R ramp "East I-90/ I-5/Spokane" exit
L enter "I-90/I-5"
R enter "I-5/ South/ Portland" (Exit 2A)
C I-5
R "S 188 St/Orillia Rd" exit
C "Orillia Rd" exit
L S 188 St
C Orillia Rd S
C S 212 St
C S 212 Way
C S 208 St
C SE 208 St
R 124 Av SE
R SE 223 Dr
L 116 Av SE
L SE 256 St
R 132 Av SE
R enter Lake Meridian P&R
C through P&R
S

Awareness Areas
3 Av/Pine St

S Jackson St between 2 Av Ext S & 5 Av S

To		Base	
Downtown	0727	South Base	04D9
Lake Meridian Park & Ride	0728		

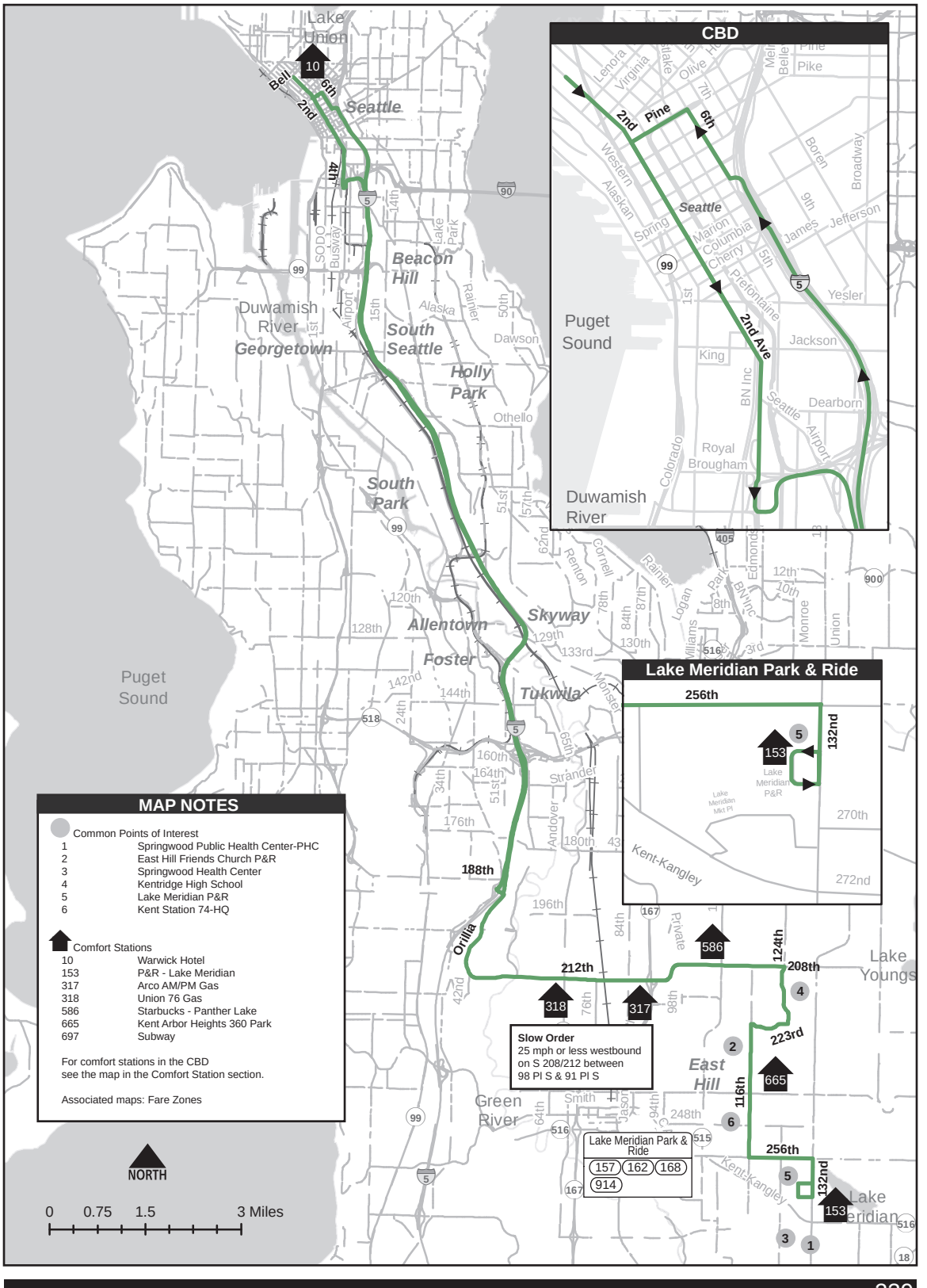
CBD
Lake Union
Seattle
Beacon Hill
South Seattle
Georgetown
Duwamish River
Holly Park
South Park
Allentown
Skyway
Foster
Tukwila
Puget Sound
Lake Meridian Park & Ride
256th
132nd
153
Lake Meridian P&R
270th
272nd
Kent-Kangley
MAP NOTES
Common Points of Interest
1 Springwood Public Health Center-PHC
2 East Hill Friends Church P&R
3 Springwood Health Center
4 Kentridge High School
5 Lake Meridian P&R
6 Kent Station 74-HQ
Comfort Stations
10 Warwick Hotel
153 P&R - Lake Meridian
317 Arco AM/PM Gas
318 Union 76 Gas
586 Starbucks - Panther Lake
665 Kent Arbor Heights 360 Park
697 Subway
For comfort stations in the CBD see the map in the Comfort Station section.
Associated maps: Fare Zones
Slow Order
25 mph or less westbound on S 208/212 between 98 Pl S & 91 Pl S
East Hill
Green River
Lake Meridian Park & Ride
157 162 168 914
NORTH
0 0.75 1.5 3 Miles

Renton Transit Center

From: Auburn Station

♦ Auburn TC roadway
2 Auburn Station Bay 2
L 2 St SW
L A St SW
C A St SW
R 1 St NW
C 1 St NE
L Auburn Wy N
C East Valley Hwy S
C Central Av S
C Central Av N
L E Pioneer St
L Railroad Av N
R Kent Station TC bus loop
2 Bay 3
C through bus loop
R Railroad Av N
L E Pioneer St
R State Av N
L E Smith St
C Canyon Dr SE
C SE 256 St
L 104 Av SE
C Benson Rd SE
C 108 Av SE
L SE Carr Rd
C S Carr Rd
R Talbot Rd S
C S 21 St
L Benson Dr S
C Talbot Rd (SR-515)
L S Grady Wy
R Lake Av S
(S Renton P&R)
C through P&R
L Shattuck Av S
L S 7 St
R Rainier Av S
R S 3 St
L Burnett Av S
S Renton TC Bay 8

Auburn Station

From: Renton Transit Center

♦ Renton TC Bay 8
L S 2 St
L Rainier Av S
L S 7 St
R Shattuck Av S
R enter S Renton P&R
L Lake Av S
L S Grady Av
R Talbot Rd S (SR-515)
C Benson Dr S
R S 21 St
C Talbot Rd S
L S Carr Rd
C SE Carr Rd
R 108 Av SE
C Benson Rd SE
C 104 Av SE
R SE 256 St
C Canyon Dr SE
C E Smith St
R Railroad Av N
L Kent Station TC bus loop
2 Bay 1
C through bus loop
R Railroad Av N
L E Pioneer St
R Central Av N
C Central Av S
C East Valley Hwy S
C Auburn Wy N
R Auburn Av
R 1 St NE
C 1 St NW
L A St NW
C A St SW
R Auburn Station TC rdwy
(opposite 1 St SW)
L 2 St SW
S A St SW (ns)

To		*Base*	
Auburn via Kent	05B2	South Base	04D9
Auburn	0610		
Kent Station only	06CA		
Renton TC via Kent	07F4		

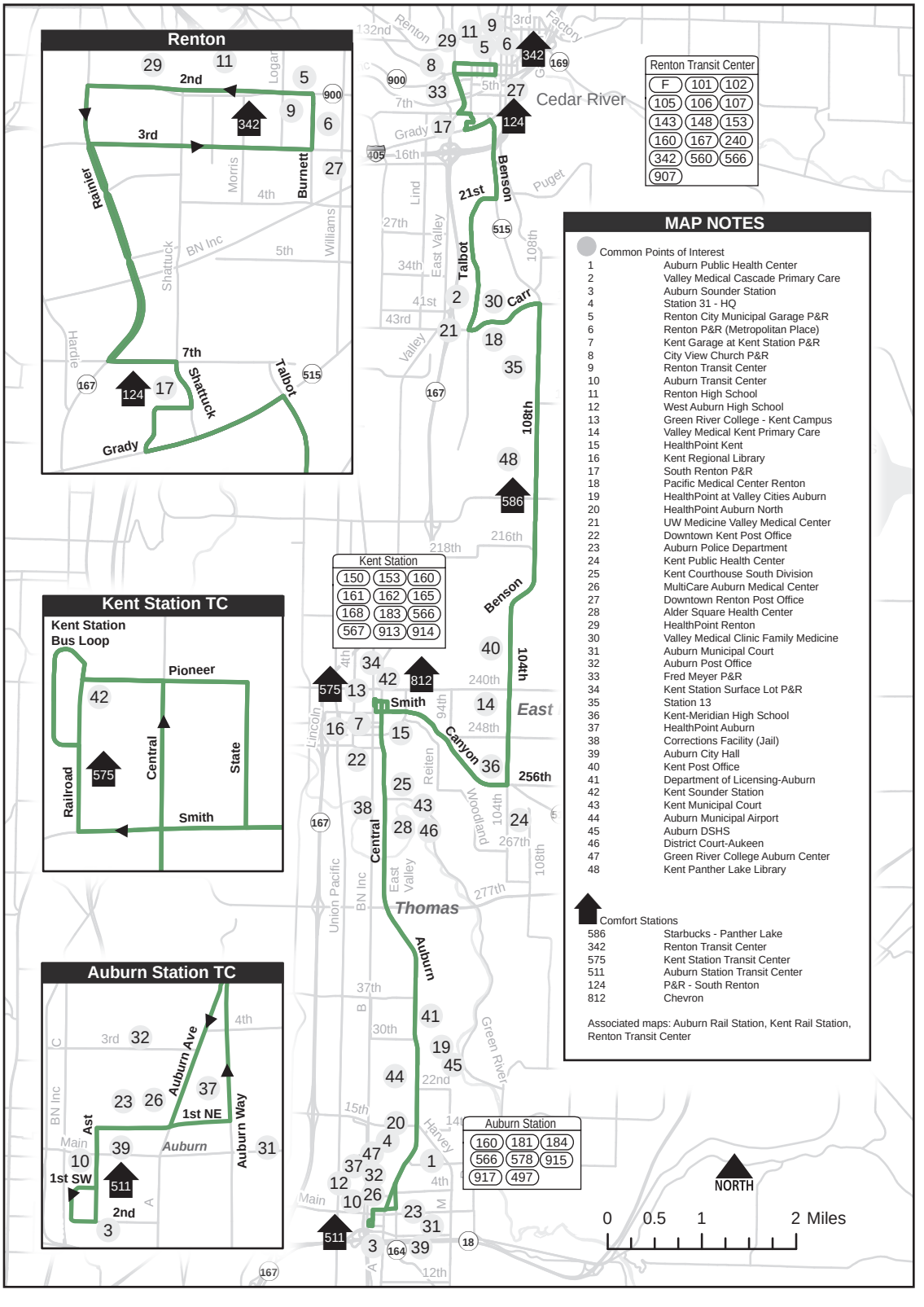
Renton
Kent Station TC
Kent Station
Bus Loop
Auburn Station TC
Cedar River
Thomas
East
Renton Transit Center
F 101 102
105 106 107
143 148 153
160 167 240
342 560 566
907
Kent Station
150 153 160
161 162 165
168 183 566
567 913 914
Auburn Station
160 181 184
566 578 915
917 497
MAP NOTES
Common Points of Interest
1 Auburn Public Health Center
2 Valley Medical Cascade Primary Care
3 Auburn Sounder Station
4 Station 31 - HQ
5 Renton City Municipal Garage P&R
6 Renton P&R (Metropolitan Place)
7 Kent Garage at Kent Station P&R
8 City View Church P&R
9 Renton Transit Center
10 Auburn Transit Center
11 Renton High School
12 West Auburn High School
13 Green River College - Kent Campus
14 Valley Medical Kent Primary Care
15 HealthPoint Kent
16 Kent Regional Library
17 South Renton P&R
18 Pacific Medical Center Renton
19 HealthPoint at Valley Cities Auburn
20 HealthPoint Auburn North
21 UW Medicine Valley Medical Center
22 Downtown Kent Post Office
23 Auburn Police Department
24 Kent Public Health Center
25 Kent Courthouse South Division
26 MultiCare Auburn Medical Center
27 Downtown Renton Post Office
28 Alder Square Health Center
29 HealthPoint Renton
30 Valley Medical Clinic Family Medicine
31 Auburn Municipal Court
32 Auburn Post Office
33 Fred Meyer P&R
34 Kent Station Surface Lot P&R
35 Station 13
36 Kent-Meridian High School
37 HealthPoint Auburn
38 Corrections Facility (Jail)
39 Auburn City Hall
40 Kent Post Office
41 Department of Licensing-Auburn
42 Kent Sounder Station
43 Kent Municipal Court
44 Auburn Municipal Airport
45 Auburn DSHS
46 District Court-Aukeen
47 Green River College Auburn Center
48 Kent Panther Lake Library
Comfort Stations
586 Starbucks - Panther Lake
342 Renton Transit Center
575 Kent Station Transit Center
511 Auburn Station Transit Center
124 P&R - South Renton
812 Chevron
Associated maps: Auburn Rail Station, Kent Rail Station, Renton Transit Center
NORTH
0 0.5 1 2 Miles

Burien Transit Center

From: Kent Station

♦ Kent Station Bay 2
R Railroad Av N
L E Pioneer St
L Central Av N
C 84 Av S
L S 212 St
C Orillia Rd S
C S 188 St
R International Blvd (SR-99)
L S 170 St
R Air Cargo Rd
L S 154 St
C S 156 Way
C S 156 St
C SW 156 St
R 4 Av SW
R SW 150 St
L rdwy to Burien TC
C through transit center
S Bay 1

Kent Station

From: Burien Transit Center

♦ Burien TC Bay 6
C through transit center
L rdwy to SW 150 St
R SW 150 St
L 4 Av SW
L SW 156 St
C S 156 St
C S 156 Way
C S 154 St
R Air Cargo Rd
L S 170 St
R International Blvd (SR-99)
L S 188 St
C Orillia Rd S
C S 212 St
R 84 Av S
C Central Av N
R E Pioneer St
L Railroad Av N
R enter Kent Station TC
S Bay 3 (continue as E/B Route 168)

To		*Base*	
Burien Transit Center	0188	South Base	04D9
Kent Station	0224		

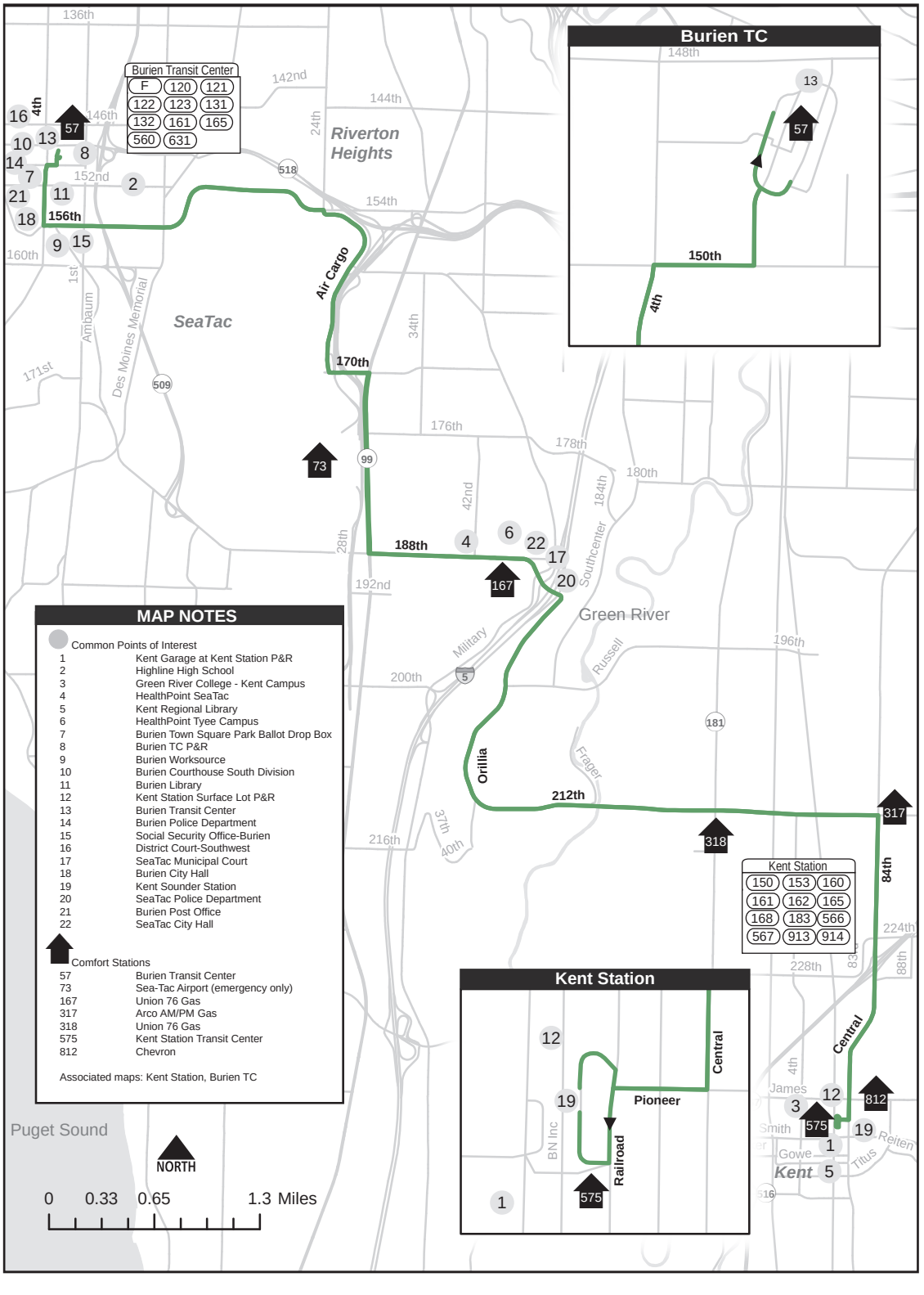
Burien Transit Center
F 120 121
122 123 131
132 161 165
560 631
Burien TC
Kent Station
150 153 160
161 162 165
168 183 566
567 913 914
Kent Station
Riverton Heights
SeaTac
Green River
Puget Sound
Air Cargo
Orillia
Pioneer
Central
Railroad
Kent
4th
156th
170th
188th
212th
84th
150th
MAP NOTES
Common Points of Interest
1 Kent Garage at Kent Station P&R
2 Highline High School
3 Green River College - Kent Campus
4 HealthPoint SeaTac
5 Kent Regional Library
6 HealthPoint Tyee Campus
7 Burien Town Square Park Ballot Drop Box
8 Burien TC P&R
9 Burien Worksource
10 Burien Courthouse South Division
11 Burien Library
12 Kent Station Surface Lot P&R
13 Burien Transit Center
14 Burien Police Department
15 Social Security Office-Burien
16 District Court-Southwest
17 SeaTac Municipal Court
18 Burien City Hall
19 Kent Sounder Station
20 SeaTac Police Department
21 Burien Post Office
22 SeaTac City Hall
Comfort Stations
57 Burien Transit Center
73 Sea-Tac Airport (emergency only)
167 Union 76 Gas
317 Arco AM/PM Gas
318 Union 76 Gas
575 Kent Station Transit Center
812 Chevron
Associated maps: Kent Station, Burien TC
NORTH
0 0.33 0.65 1.3 Miles

Downtown Seattle

From: Lake Meridian Park & Ride

♦ Lake Meridian
C Through P&R
R 132 Av SE
R Kent-Kangley Rd
L SE 256 St
C Canyon Dr SE
C E Smith St
R Central Av N
L E Pioneer St
2 Kent Station TC Bay 8
R W Smith St
R 4 Av N
L W James St
L 64 Av S
R W Meeker St
R Kent/Des Moines Rd (SR-516)
R Enter Kent/Des Moines freeway station
R enter N/B I-5
C I-5
L "Seneca St" (Exit 165)
C 6 Av
L Pine St
L 2 Av
C 2 Av Ext S
S

Lake Meridian Park & Ride

From: Downtown Seattle

♦ 2 Av
C 2 Av Ext S
C 4 Av S
R ramp "East I-90/ I-5/Spokane" exit
L Edgar Martinez Dr S
C Enter "I-90/I-5"
R enter "I-5/ South/ Portland" (Exit 2A)
C I-5
R "SR-516/Kent-Des Moines" (Exit 149)
L E/B SR-516/Kent (Kent Des Moines Rd)
C Kent-Des Moines Rd (SR-516)
L W Meeker St
L 64 Av S
R W James St
R Railroad Av N
R Kent Station TC bus loop
2 Bay 5
C Bus loop
R Railroad Av N
L E Pioneer St
R State Av N
L E Smith St
C Canyon Dr SE
C SE 256 St
R Kent-Kangley Rd
L 132 Av SE
L Enter Lake Meridian P&R
C through P&R
2 P&R stop
S

Awareness Areas
3 Av/Pine St

S Jackson St between 2 Av Ext S & 5 Av S

To		*Base*	
Downtown	01F1	South Base	04D9
Lake Meridian Park & Ride	03B2		

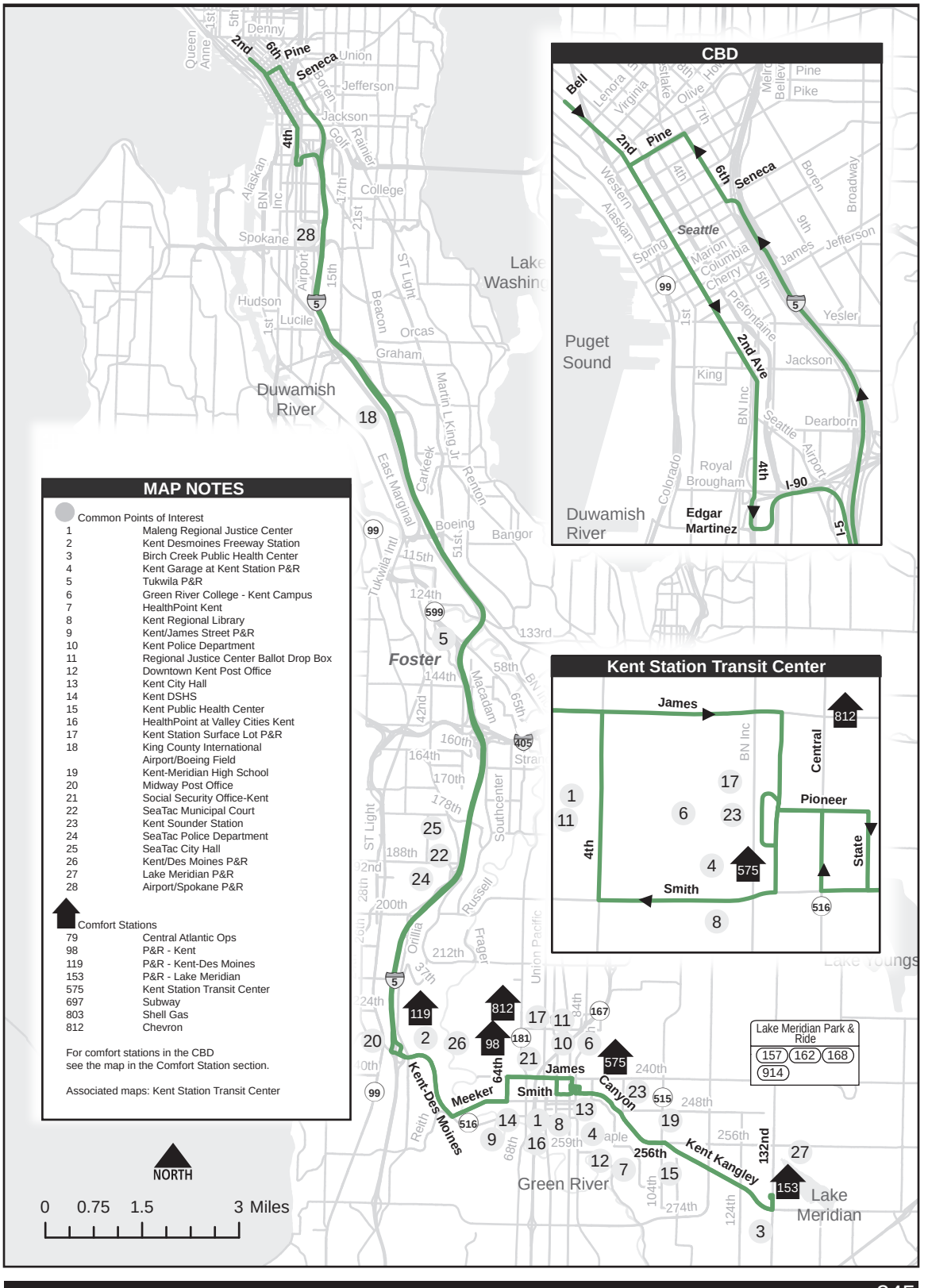
CBD
Bell
2nd Pine
6th Seneca
Seattle
Puget Sound
Duwamish River
Edgar Martinez
2nd Ave
4th
I-90
I-5
Kent Station Transit Center
James
Central
Pioneer
State
4th
Smith
812
575
516
MAP NOTES
Common Points of Interest
1 Maleng Regional Justice Center
2 Kent Desmoines Freeway Station
3 Birch Creek Public Health Center
4 Kent Garage at Kent Station P&R
5 Tukwila P&R
6 Green River College - Kent Campus
7 HealthPoint Kent
8 Kent Regional Library
9 Kent/James Street P&R
10 Kent Police Department
11 Regional Justice Center Ballot Drop Box
12 Downtown Kent Post Office
13 Kent City Hall
14 Kent DSHS
15 Kent Public Health Center
16 HealthPoint at Valley Cities Kent
17 Kent Station Surface Lot P&R
18 King County International Airport/Boeing Field
19 Kent-Meridian High School
20 Midway Post Office
21 Social Security Office-Kent
22 SeaTac Municipal Court
23 Kent Sounder Station
24 SeaTac Police Department
25 SeaTac City Hall
26 Kent/Des Moines P&R
27 Lake Meridian P&R
28 Airport/Spokane P&R
Comfort Stations
79 Central Atlantic Ops
98 P&R - Kent
119 P&R - Kent-Des Moines
153 P&R - Lake Meridian
575 Kent Station Transit Center
697 Subway
803 Shell Gas
812 Chevron
For comfort stations in the CBD see the map in the Comfort Station section.
Associated maps: Kent Station Transit Center
Lake Meridian Park & Ride
157 162 168
914
Foster
Green River
Lake Meridian
Kent-Des Moines
Meeker
Kent Kangley
James
Smith
Canyon
NORTH
0 0.75 1.5 3 Miles

Burien Transit Center

From: Green River College

♦ SE 320 St
(122 Ave SE layover)
L 124 Av SE
R SE 277 Pl
C SE 276 Way
C SE 276 Pl
C 130 Av SE
C SE 278 Pl
L 132 Av SE
L enter Lake Meridian P&R
C through P&R
2 P&R stop
C through P&R
L 132 Av SE
C S 240 St
C E James St
L Central Av N
R E Pioneer St
L Railroad Av N
2 Bay 9
R W Smith St
C Lincoln Av N
C W Meeker St
R 64 Av S
L W James St
R Lakeside Blvd E
L Lakeside Blvd W
C 53 Pl S
C S 232 Pl
L Lakeside Blvd E
L S 228 St
C Veterans Dr
L Military Rd S
R enter Kent/Des Moines P & R
C through P & R
R Military Rd
R Kent-Des Moines Rd
L Pacific Hwy S (SR-99)
R S 240 St
R enter Highline College rdwy loop (fs 27 Av S)
C loop rdwy
R S 240 St
R Marine View Dr S
C S 216 St
C S 216 Pl
C 1 Pl S
C 1 Av S
L SW 156 St
R 4 Av SW
R SW 150 St
L rdwy to Buien TC
C through transit center
2 Bay 1
S

When Scheduled via Wesley Terrace WB
Operate regular route

2 Marine View Dr S/
S 218 St
C Marine View Dr S
R 7 Pl S
C S 216 St
L Wesley Terrace Main Bldg Rdwy
R S 216 St
C 7 Pl S
R Marine View Dr S
C regular route

When Scheduled to begin at Kent Station

♦ Kent Station Bay 9
R W Smith St
C Lincoln Av N
C regular route

Green River College

From: Burien Transit Center

♦ Burien TC Bay 5
C through transit center
L rdwy to SW 150 St
R SW 150 St
L 4 Av SW
L SW 156 St
R 1 Av S
C S 216 Pl
C S 216 St
C Marine View Dr S (bear right at intersection with SR-516)
L S 240 St
L enter Highline College loop rdwy (ns 27 Av)
C loop rdwy
L S 240 St
L Pacific Hwy S (SR-99)
R Kent-Des Moines Rd (SR-516)
L Military Rd S
L enter Kent/Des Moines P & R
C through P & R
L Military Rd
R Veterans Dr
C S 228 St
R Lakeside Blvd E
R S 232 Pl
C 53 Pl S
C Lakeside Blvd E
R Lakeside Blvd E
L S 240 St
R 64 Av S
L W Meeker St
C Lincoln Av N
C W Smith St
L Railroad Av N
S Bay 2
C bus loop
R Railroad Av N
L E Pioneer St
L Central Av N
R E James St
C S 240 St
C SE 240 St
R 132 Av SE
R SE 278 Pl
C 130 Av SE
C SE 276 Pl
C SE 276 Way
C SE 277 Pl
L 124 Av SE
R SE 316 St
L 116 Av SE
L SE 320 St
S 122 Av SE layover

When Scheduled via Wesley Terrace EB
Operate regular route

2 Marine View Dr S/
7 Pl S
L 7 Pl S
C S 216 St
L Wesley Terrace Main Bldg Rdwy
R S 216 St
C 7 Pl S
L Marine View Dr S
C regular route

When Scheduled to end at Kent Station
Operate regular route

C Lincoln Av N
C Smith St
L Railroad Av N
S Bay 2

To		*Base*	
Kent	0662	South Base	04D9
Burien Transit Center	00C3		

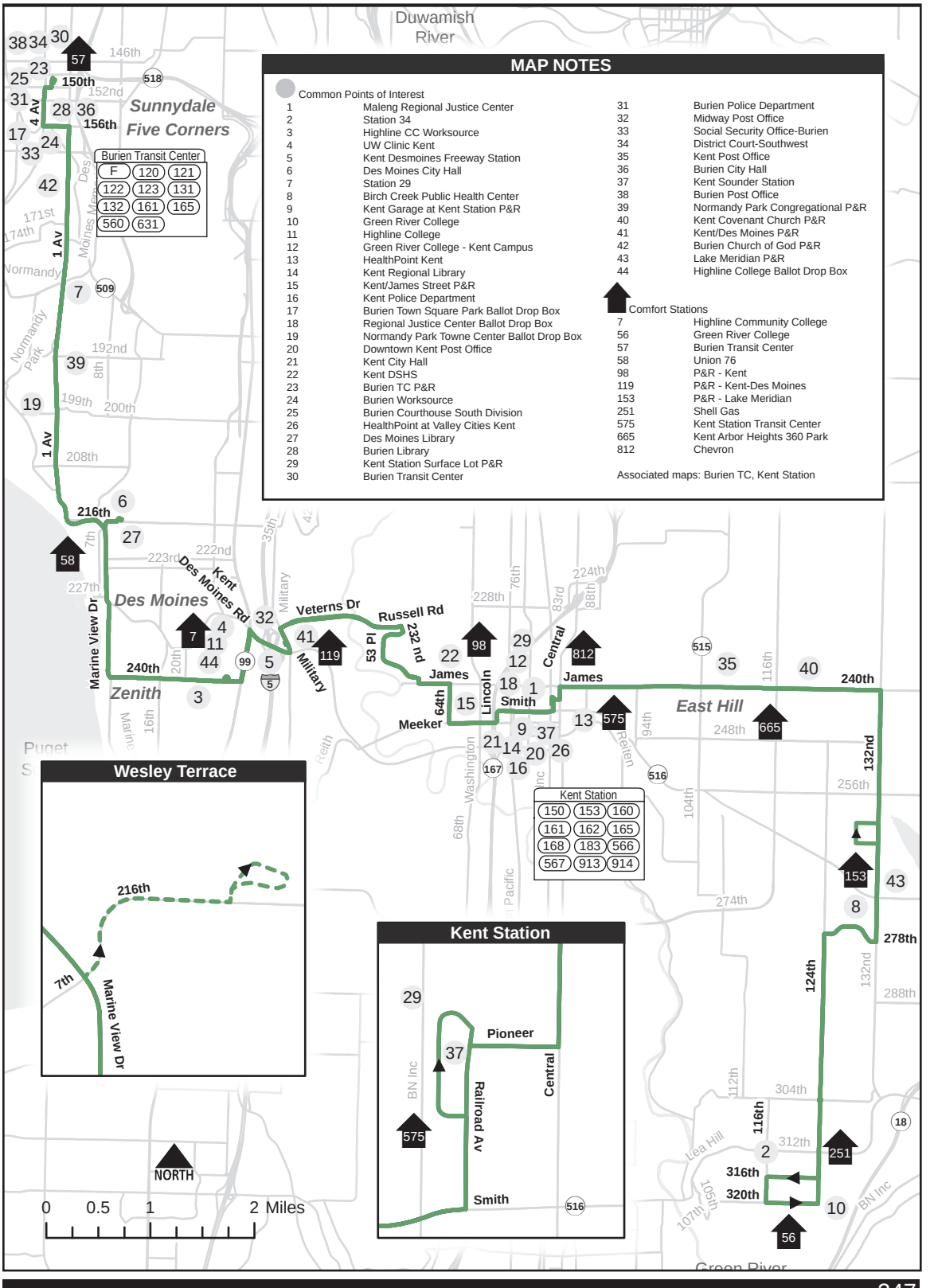

MAP NOTES

Common Points of Interest

1	Maleng Regional Justice Center
2	Station 34
3	Highline CC Worksource
4	UW Clinic Kent
5	Kent Desmoines Freeway Station
6	Des Moines City Hall
7	Station 29
8	Birch Creek Public Health Center
9	Kent Garage at Kent Station P&R
10	Green River College
11	Highline College
12	Green River College - Kent Campus
13	HealthPoint Kent
14	Kent Regional Library
15	Kent/James Street P&R
16	Kent Police Department
17	Burien Town Square Park Ballot Drop Box
18	Regional Justice Center Ballot Drop Box
19	Normandy Park Towne Center Ballot Drop Box
20	Downtown Kent Post Office
21	Kent City Hall
22	Kent DSHS
23	Burien TC P&R
24	Burien Worksource
25	Burien Courthouse South Division
26	HealthPoint at Valley Cities Kent
27	Des Moines Library
28	Burien Library
29	Kent Station Surface Lot P&R
30	Burien Transit Center
31	Burien Police Department
32	Midway Post Office
33	Social Security Office-Burien
34	District Court-Southwest
35	Kent Post Office
36	Burien City Hall
37	Kent Sounder Station
38	Burien Post Office
39	Normandy Park Congregational P&R
40	Kent Covenant Church P&R
41	Kent/Des Moines P&R
42	Burien Church of God P&R
43	Lake Meridian P&R
44	Highline College Ballot Drop Box

Comfort Stations

7	Highline Community College
56	Green River College
57	Burien Transit Center
58	Union 76
98	P&R - Kent
119	P&R - Kent-Des Moines
153	P&R - Lake Meridian
251	Shell Gas
575	Kent Station Transit Center
665	Kent Arbor Heights 360 Park
812	Chevron

Associated maps: Burien TC, Kent Station

University District

From: South Renton Park & Ride

♦ Bay 2
L Shattuck Av S
L S 7 St
R Rainier Av S
R S 3 St
L Logan Av S
R Renton TC rdwy (Bay 3)
C through transit center
R Burnett Av S
L S 3 St
L Houser Wy S
L Mill Av S
R Bronson Wy S
C Bronson Wy N (move to left lane)
L Park Av N
R Southport Dr
R enter N/B I-405
C I-405
R "NE 30 St" (Exit 6)
2 freeway stop
C enter N/B I-405
C I-405
R "112 Av SE" (Exit 9)
2 freeway stop
C enter N/B I-405
R "SR-520 West/Seattle East/Redmond" (Exit 14)
L "SR-520 West/ Seattle" exit
C SR-520 (merge left to HOV lane)
L "Bus Only" exit to Clyde Hill/Yarrow Point Freeway Station
2 Clyde Hill/Yarrow Point Freeway Station

Slow Order
30 mph or less when entering platform area at Yarrow Point Freeway Station

C SR-520 bus only lane

Slow Order
30 mph or less when entering platform area at Evergreen Point Freeway Station

2 Evergreen Point Freeway Station
C SR-520
R "Montlake Blvd/ University of WA" exit
R Montlake Blvd E
L NE Pacific St
R 15 Av NE
L NE 45 St
S 9 Av NE

South Renton Park & Ride

From: NE 45th St/Roosevelt Way NE

Note: *For safety reasons, do not board or deboard customers at the 7 Av NE/NE 47 St layover*

♦ NE 45 St
R 15 Av NE
L NE Pacific St
R Montlake Blvd NE
C Montlake Blvd E
2 Montlake Freeway Stop
R enter E/B SR-520 (Bus/Carpool lane)
C SR-520 (merge left)
L "Bus Only" exit to Evergreen Point Freeway Station

Slow Order
30 mph or less when entering platform area at Evergreen Point Freeway Station

2 Evergreen Point Freeway Station
C SR-520 HOV lane
L "Bus Only" exit to Clyde Hill/Yarrow Point Freeway Station

Slow Order
30 mph or less when entering platform area at Yarrow Point Freeway Station

2 Clyde Hill/Yarrow Point Freeway Station
C SR-520 (merge right)
R "South I-405/ Tacoma" Exit
C enter S/B I-405
C I-405
R "Lake Washington Blvd" (Exit 9)
2 freeway stop
C enter S/B I-405
C I-405
R "NE 30 St" (Exit 6)
2 freeway stop
C enter S/B I-405
C I-405
R "SR-900 East/Park Av N/ Sunset Blvd NE" (Exit 5)
R Southport Dr
L Park Av N
R Bronson Wy N
C Bronson Wy S
R S 2 St
L Burnett Av S
R Renton TC rdwy (Bay 1)
C through transit center
R Logan Av S
L S 2 St
L Rainier Av S
L S 7 St
R Shattuck Av S
R P&R E-W rdwy
S Bay 1

Awareness Areas
Montlake Blvd NE/ NE Pacific St

To		*Base*	
University District	0241	South Base	04D9
South Renton P & R	0448	North Base	04D5

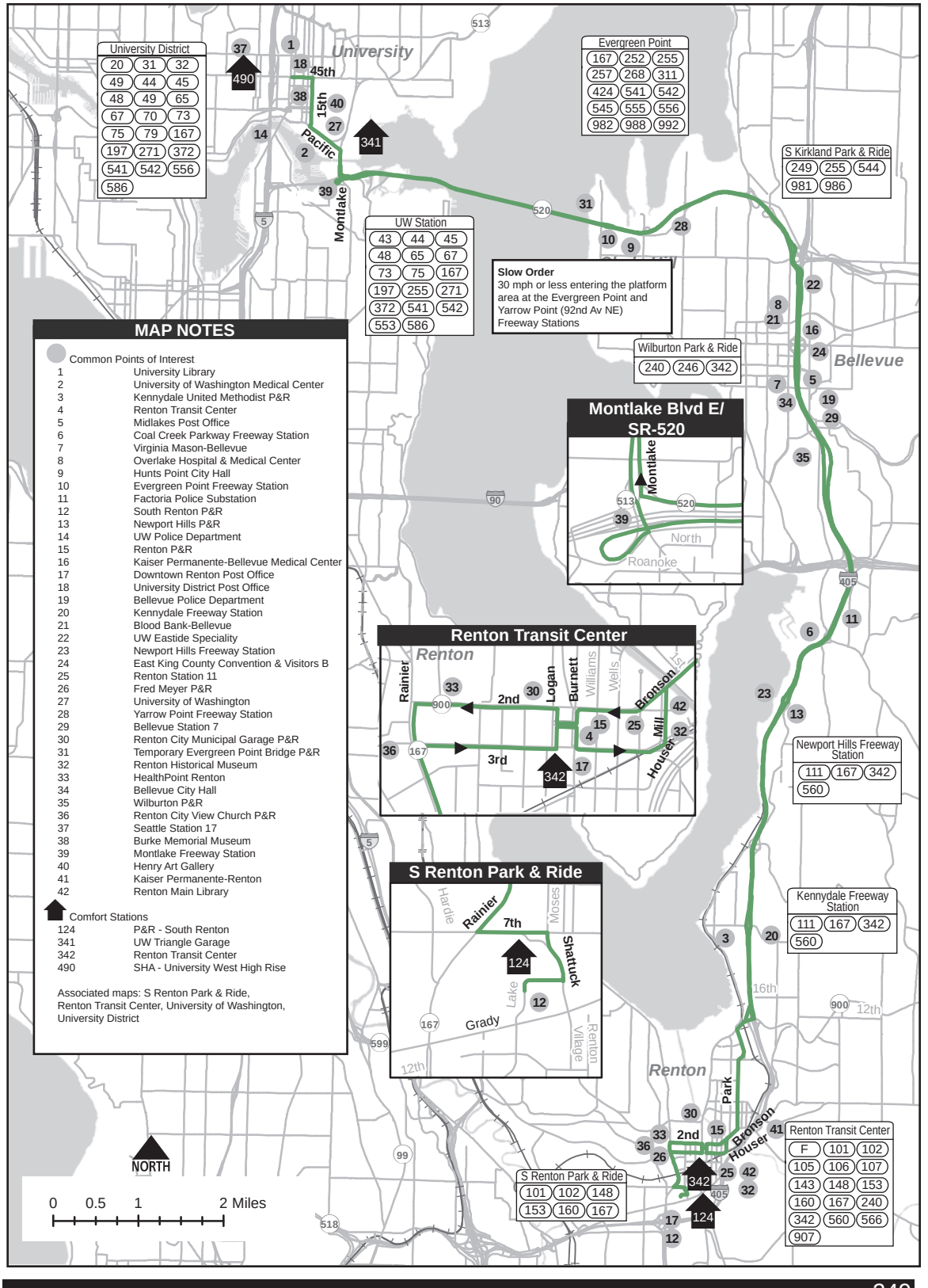

MAP NOTES

Common Points of Interest

1	University Library
2	University of Washington Medical Center
3	Kennydale United Methodist P&R
4	Renton Transit Center
5	Midlakes Post Office
6	Coal Creek Parkway Freeway Station
7	Virginia Mason-Bellevue
8	Overlake Hospital & Medical Center
9	Hunts Point City Hall
10	Evergreen Point Freeway Station
11	Factoria Police Substation
12	South Renton P&R
13	Newport Hills P&R
14	UW Police Department
15	Renton P&R
16	Kaiser Permanente-Bellevue Medical Center
17	Downtown Renton Post Office
18	University District Post Office
19	Bellevue Police Department
20	Kennydale Freeway Station
21	Blood Bank-Bellevue
22	UW Eastide Speciality
23	Newport Hills Freeway Station
24	East King County Convention & Visitors B
25	Renton Station 11
26	Fred Meyer P&R
27	University of Washington
28	Yarrow Point Freeway Station
29	Bellevue Station 7
30	Renton City Municipal Garage P&R
31	Temporary Evergreen Point Bridge P&R
32	Renton Historical Museum
33	HealthPoint Renton
34	Bellevue City Hall
35	Wilburton P&R
36	Renton City View Church P&R
37	Seattle Station 17
38	Burke Memorial Museum
39	Montlake Freeway Station
40	Henry Art Gallery
41	Kaiser Permanente-Renton
42	Renton Main Library

Comfort Stations

124	P&R - South Renton
341	UW Triangle Garage
342	Renton Transit Center
490	SHA - University West High Rise

Associated maps: S Renton Park & Ride, Renton Transit Center, University of Washington, University District

Kent Station Transit Center Bay 1

From: SE 264 St/242 Av SE

♦ SE 264 St
R 242 Av SE
R SE Kent-Kangley Rd
C SR-516/
Kent-Kangley Rd
C SE 272 St
R 192 Av SE
C Timberlane Way SE
L SE Timberlane Blvd
C SE 262 Pl
L 180 Av SE
C SE Wax Rd
R SE 272 St
C SE Kent-Kangley Rd
L SE 256 St
C Canyon Dr SE
C E Smith St
R Railroad Av N
L Kent Station TC bus loop
S S Bay 2 (continue as WB Route 161)

When Scheduled to Kent Station Transit Center Bay 7

Operate regular route
2 bus loop
R Railroad Av N
S Bay 7

Maple Valley

From: Kent Station Transit Center Bay 1

♦ Kent Station TC Bay 3
(from Route 161)
C bus loop
R Railroad Av N
L E Pioneer St
R State Av N
L E Smith St
C Canyon Dr
C SE 256 St
R Kent-Kangley Rd
C SE 272 St
L SE Wax Rd
C 180 Av SE
R SE 262 Pl
C SE Timberlane Blvd
R Timberlane Way SE
C 192 Av SE
L SE 272 St
C SR-516/
Kent-Kangley Rd
L SR-169/Maple Valley-
Black Diamond Rd
R SE 264 St
S 242 Av SE (ns)

Route 168 is grouped with Routes 153, 164, 183

To		*Base*	
Kent	035B	South Base	04D9
Maple Valley	054B		

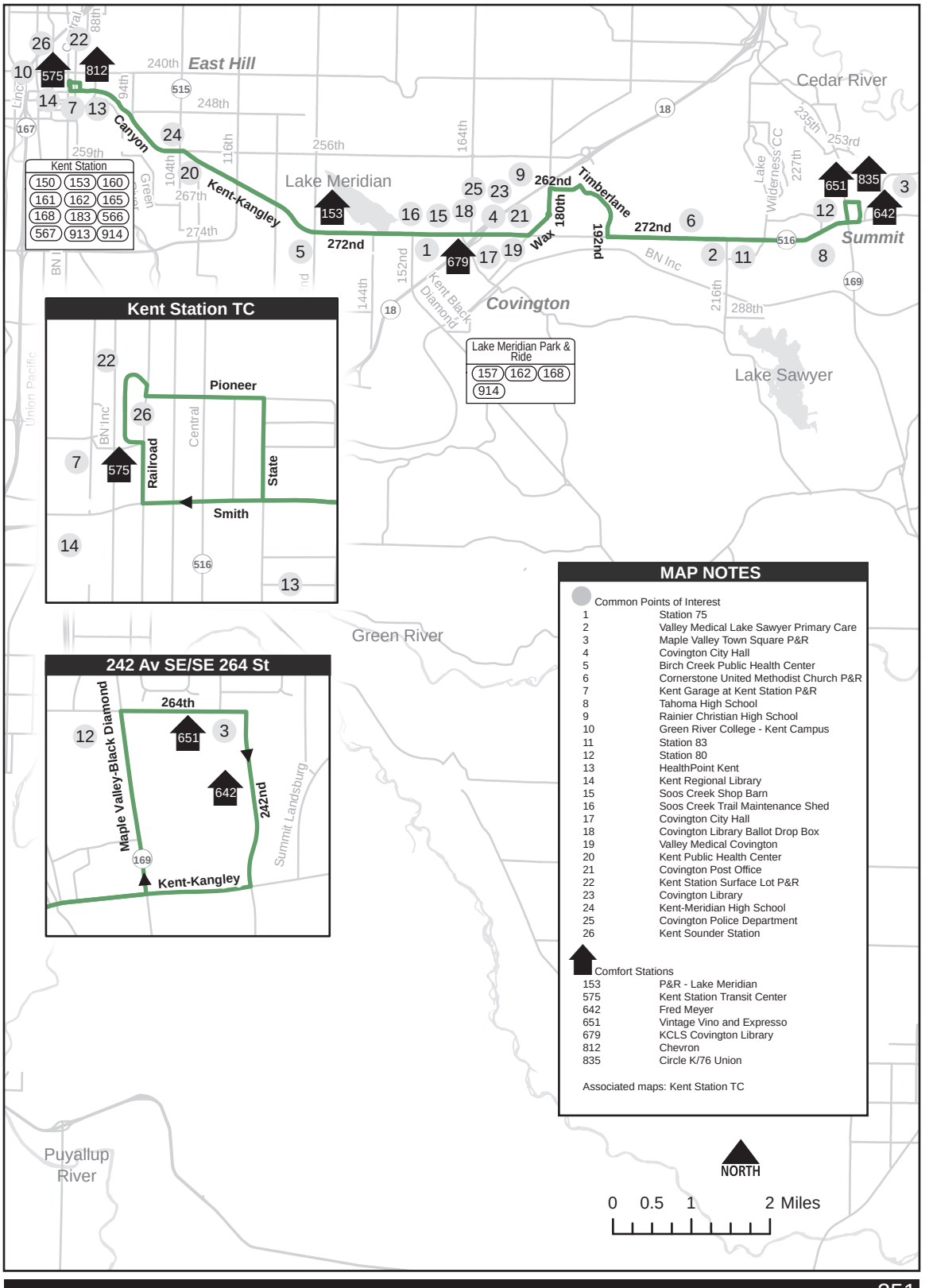
East Hill
Cedar River
Lake Meridian
Covington
Summit
Lake Sawyer
Green River
Puyallup River
Canyon
Kent-Kangley
272nd
262nd
Timberlane
Wax
180th
192nd
Kent Station
150 153 160
161 162 165
168 183 566
567 913 914
Lake Meridian Park & Ride
157 162 168
914
Kent Station TC
Pioneer
Railroad
State
Smith
242 Av SE/SE 264 St
264th
Maple Valley-Black Diamond
242nd
Kent-Kangley
Summit Landsburg
MAP NOTES
Common Points of Interest
1 Station 75
2 Valley Medical Lake Sawyer Primary Care
3 Maple Valley Town Square P&R
4 Covington City Hall
5 Birch Creek Public Health Center
6 Cornerstone United Methodist Church P&R
7 Kent Garage at Kent Station P&R
8 Tahoma High School
9 Rainier Christian High School
10 Green River College - Kent Campus
11 Station 83
12 Station 80
13 HealthPoint Kent
14 Kent Regional Library
15 Soos Creek Shop Barn
16 Soos Creek Trail Maintenance Shed
17 Covington City Hall
18 Covington Library Ballot Drop Box
19 Valley Medical Covington
20 Kent Public Health Center
21 Covington Post Office
22 Kent Station Surface Lot P&R
23 Covington Library
24 Kent-Meridian High School
25 Covington Police Department
26 Kent Sounder Station
Comfort Stations
153 P&R - Lake Meridian
575 Kent Station Transit Center
642 Fred Meyer
651 Vintage Vino and Expresso
679 KCLS Covington Library
812 Chevron
835 Circle K/76 Union
Associated maps: Kent Station TC
NORTH
0 0.5 1 2 Miles

Downtown Seattle

From: Federal Way/S 320 St Park & Ride

♦ Federal Way/S 320 St P&R (Bay 1)
C through P&R
R N-S rdwy
L S 322 St
R 23 Av S
L enter Federal Way TC (S 317 St)
C through transit center (clockwise loop)
2 Bay 7
C through transit center (E/B Rdwy)
C S 317 St
R through roundabout
2 S 317 St E/B
L I-5 HOV N/B ramp
C I-5 HOV lane
C I-5
R "W. Seattle Bridge/ Columbian Way" (Exit 163)
C "W. Seattle Bridge" exit
C "Safeco Field/ Spokane St" exit
C S Spokane St
R SODO Busway
L S Royal Brougham Wy
R 4 Av S
C 4 Av
R Olive Way
L Howell St
S Minor St

When Scheduled Through Star Lake P&R Freeway Stop
Operate regular route
2 I-5
R "S 272 St" (Exit 147)
2 Star Lake Freeway Stop
C enter N/B I-5
C N/B I-5

Federal Way Park & Ride

From: 2 Av/Bell St

♦ 2 Av (Bell St) (fs)
C 2 Av
C 2 Av Ext S
C 4 Av
L S Royal Brougham Wy
R SODO Busway
L S Spokane St
R enter S/B I-5
C I-5
C I-5 HOV Lane
L S 317 HOV exit ramp
R S 317 St
R through roundabout
2 S 317 St
C enter Federal Way TC
2 Bay 2
C through transit center (clockwise loop)
R 23 Av S
L S 320 St
R enter S/B I-5
R Federal Way/ S 320 St P&R
S Bay 2

When Scheduled Through Star Lake P&R Freeway Stop
Operate regular route
2 I-5
R "S 272 St" (Exit 147)
2 Star Lake Freeway Stop
C enter S/B I-5
C S/B I-5

Awareness Areas
S Jackson St between 2 Av Ext S & 5 Av S

Route 177 is grouped with Route 178

To		*Base*	
Downtown Seattle	06E8	South Base	04D9
Federal Way Park & Ride	06EA		

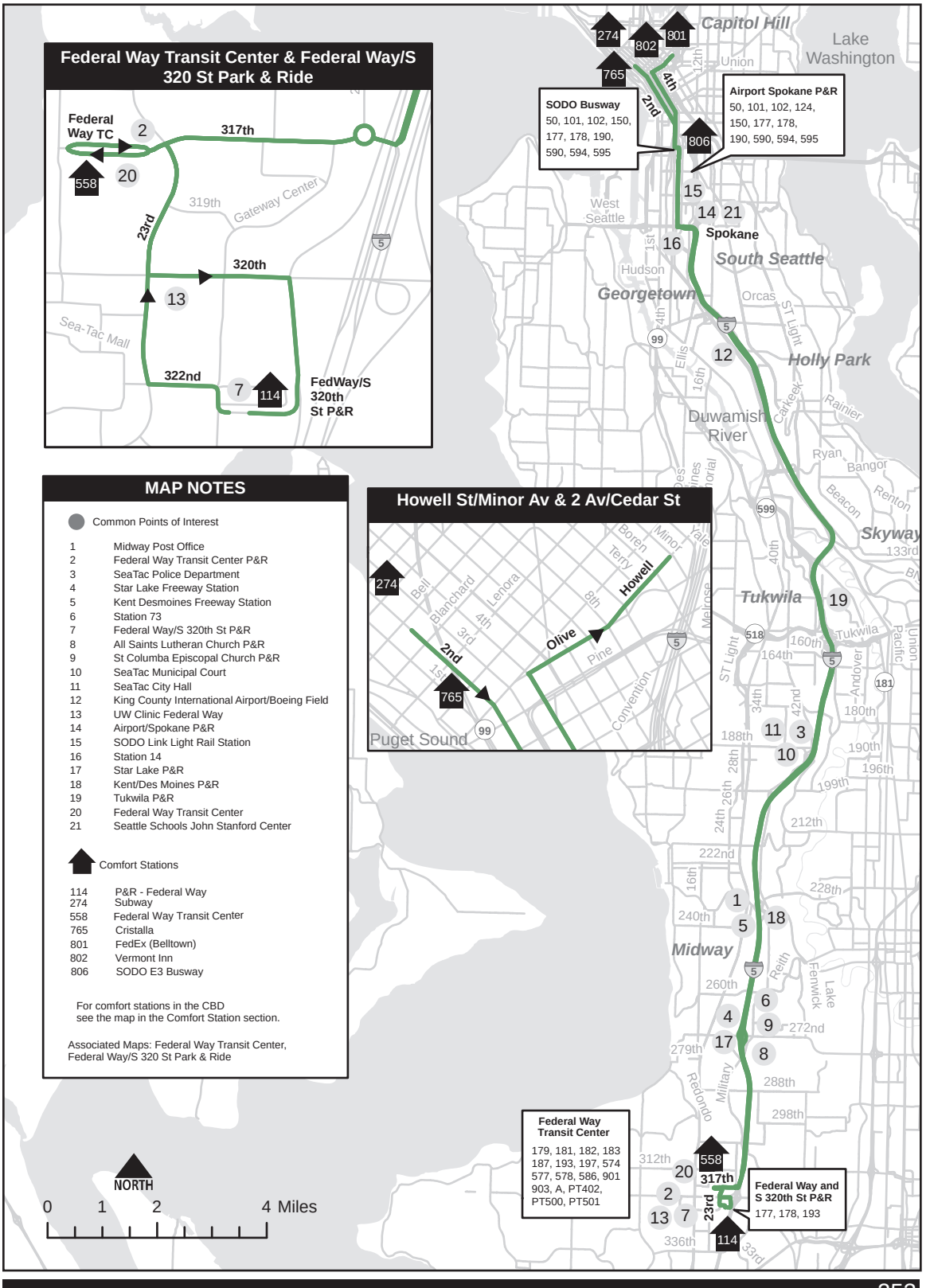
Federal Way Transit Center & Federal Way/S 320 St Park & Ride
Federal Way TC
2
317th
558
20
319th
Gateway Center
23rd
320th
13
Sea-Tac Mall
322nd
7
114
FedWay/S 320th St P&R
5
MAP NOTES
Common Points of Interest
1 Midway Post Office
2 Federal Way Transit Center P&R
3 SeaTac Police Department
4 Star Lake Freeway Station
5 Kent Desmoines Freeway Station
6 Station 73
7 Federal Way/S 320th St P&R
8 All Saints Lutheran Church P&R
9 St Columba Episcopal Church P&R
10 SeaTac Municipal Court
11 SeaTac City Hall
12 King County International Airport/Boeing Field
13 UW Clinic Federal Way
14 Airport/Spokane P&R
15 SODO Link Light Rail Station
16 Station 14
17 Star Lake P&R
18 Kent/Des Moines P&R
19 Tukwila P&R
20 Federal Way Transit Center
21 Seattle Schools John Stanford Center
Comfort Stations
114 P&R - Federal Way
274 Subway
558 Federal Way Transit Center
765 Cristalla
801 FedEx (Belltown)
802 Vermont Inn
806 SODO E3 Busway
For comfort stations in the CBD see the map in the Comfort Station section.
Associated Maps: Federal Way Transit Center, Federal Way/S 320 St Park & Ride
Howell St/Minor Av & 2 Av/Cedar St
274
765
2nd
Howell
Olive
Boren
Terry
Minor
Yale
Bell
Blanchard
Lenora
4th
3rd
1st
8th
Pine
Melrose
Convention
Puget Sound
99
5
Capitol Hill
Lake Washington
274
802
801
765
806
12th
Union
4th
2nd
SODO Busway
50, 101, 102, 150, 177, 178, 190, 590, 594, 595
Airport Spokane P&R
50, 101, 102, 124, 150, 177, 178, 190, 590, 594, 595
15
14 21
Spokane
16
West Seattle
1st
Hudson
Georgetown
South Seattle
Orcas
ST Light
4th
99
5
12
Holly Park
Ellis
16th
Duwamish River
Carkeek
Rainier
Ryan
Bangor
Renton
Beacon
599
Skyway
133rd
40th
Tukwila
19
518
160th
164th
Tukwila
Pacific
Union
ST Light
5
Andover
181
34th
42nd
180th
11
3
188th
10
190th
28th
196th
26th
199th
24th
212th
222nd
16th
228th
240th
1
5
18
Midway
Renton
260th
Fenwick
Lake
6
4
9
272nd
279th
17
8
Redondo
Military
288th
298th
312th
558
20
317th
2
13
7
23rd
336th
114
33rd
Federal Way Transit Center
179, 181, 182, 183 187, 193, 197, 574 577, 578, 586, 901 903, A, PT402, PT500, PT501
Federal Way and S 320th St P&R
177, 178, 193
NORTH
0 1 2 4 Miles

Downtown Seattle

From: S Federal Way Park & Ride

♦ S Federal Way P&R
C through P&R
R west exit rdwy (9 Av S)
R S 348 St
C SR-18
R enter N/B I-5
C I-5
R "Federal Way/S 320 St" (Exit 143)
L S 320 St
L enter S/B I-5
R Federal Way/ S 320 St P&R
2 Bay 1
C through P&R
R N-S rdwy
L S 322 St
R 23 Av S
R S 317 St
R through roundabout
2 S 317 St E/B
L I-5 HOV N/B ramp
C I-5 HOV lane
C I-5
R "W. Seattle Bridge/ Columbian Way" (Exit 163)
C "W. Seattle Bridge" exit
C "Safeco Field/Spokane St" exit
C S Spokane St
R SODO Busway
L S Royal Brougham Wy
R 4 Av S
C 4 Av
R Olive Way
L Howell St
S Minor St

When Scheduled Through Star Lake P&R Freeway Stop
Operate regular route
2 I-5
R "S 272 St" (Exit 147)
2 Star Lake Freeway Stop
C enter N/B I-5
C N/B I-5

South Federal Way Park & Ride

From: 2 Av/Bell St

♦ 2 Av (fs Bell St)
C 2 Av
C 2 Av Ext S
C 4 Av
L S Royal Brougham Wy
R SODO Busway
L S Spokane St
R enter S/B I-5
C I-5
C I-5 HOV Lane
L S 317 HOV exit ramp
R S 317th St
R through roundabout
2 S 317 St
L 23 Av S
L S 320 St
R enter S/B I-5
R Federal Way/ S 320 St P&R
2 Bay 2
C through P&R
R N-S rdwy
C 25 Av S
R S 320 St
R enter S/B I-5
C I-5
R "SR-161 South/Puyallup" (Exit 142B)
C SR-18
C S 348 St
L east entrance rdwy
2 S Federal Way P&R
R E-W rdwy
S

When Scheduled Through Star Lake P&R Freeway Stop
Operate regular route
2 I-5
R "S 272 St" (Exit 147)
2 Star Lake Freeway Stop
C enter S/B I-5
C S/B I-5

Awareness Areas
S Jackson St between 2 Av Ext S & 5 Av S

Route 178 is grouped with Route 177

To		*Base*	
Downtown Seattle	0132	South Base	04D9
at Federal Way Park & Ride	0134		
Federal Way	014A		

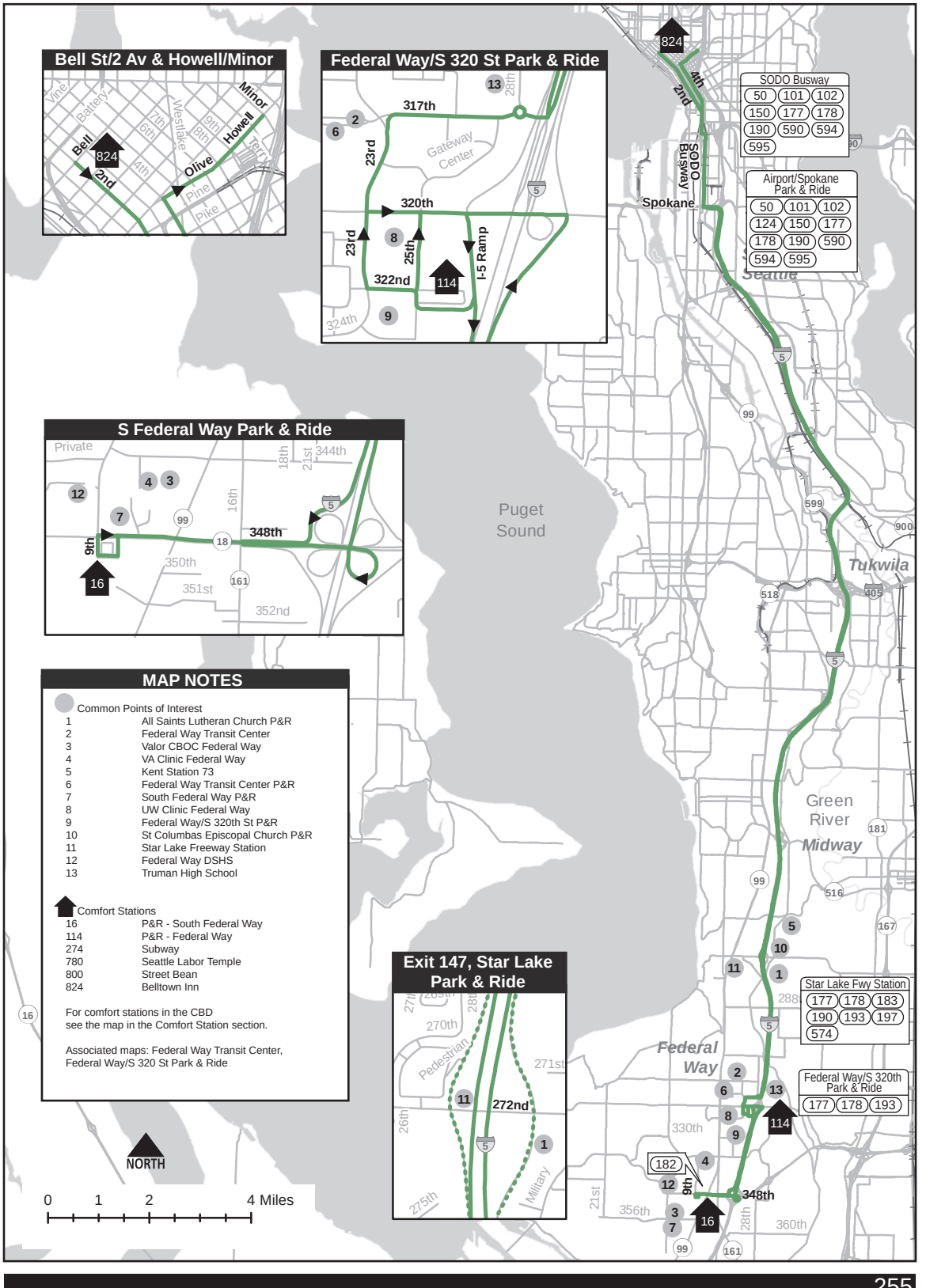
Bell St/2 Av & Howell/Minor
Vine
Battery
Westlake
7th
6th
8th
9th
Minor
Howell
Bell
824
2nd
4th
Olive
Pine
Pike
Federal Way/S 320 St Park & Ride
13
28th
317th
2
6
23rd
Gateway Center
320th
8
25th
23rd
I-5 Ramp
322nd
114
324th
9
S Federal Way Park & Ride
Private
18th
21st
344th
4
3
12
7
99
16th
5
348th
9th
18
16
350th
161
351st
352nd
MAP NOTES
Common Points of Interest
1 All Saints Lutheran Church P&R
2 Federal Way Transit Center
3 Valor CBOC Federal Way
4 VA Clinic Federal Way
5 Kent Station 73
6 Federal Way Transit Center P&R
7 South Federal Way P&R
8 UW Clinic Federal Way
9 Federal Way/S 320th St P&R
10 St Columbas Episcopal Church P&R
11 Star Lake Freeway Station
12 Federal Way DSHS
13 Truman High School
Comfort Stations
16 P&R - South Federal Way
114 P&R - Federal Way
274 Subway
780 Seattle Labor Temple
800 Street Bean
824 Belltown Inn
For comfort stations in the CBD see the map in the Comfort Station section.
Associated maps: Federal Way Transit Center, Federal Way/S 320 St Park & Ride
NORTH
0 1 2 4 Miles
Exit 147, Star Lake Park & Ride
270th
Pedestrian
271st
11
272nd
1
26th
275th
Military
824
2nd
4th
SODO Busway
Spokane
SODO Busway
50 101 102
150 177 178
190 590 594
595
Airport/Spokane Park & Ride
50 101 102
124 150 177
178 190 590
594 595
Seattle
Puget Sound
Tukwila
599
900
518
405
Green River
Midway
181
516
167
10
1
Star Lake Fwy Station
177 178 183
190 193 197
574
Federal Way
2
6
13
8
9
114
Federal Way/S 320th Park & Ride
177 178 193
330th
182
4
12
9th
348th
3
7
16
21st
356th
28th
360th
99
161

Downtown Seattle

From: Twin Lakes Park & Ride

♦ Bay 1
R SW 344 St
R 21 Av SW
R SW 320 St
C S 320 St
L Pacific Hwy S
R S 316 St
R 21 Av S
L enter Federal Way TC
2 Bay 7
C through Federal Way TC (E/B rdwy)
C S 317 St
R through roundabout
2 S 317 St E/B
L I-5 HOV N/B ramp
C I-5 HOV lane
C I-5
L "Seneca St" (Exit 165)
R 6 Av
L Pine St
L 2 Av
C 2 Av Ext S
S S Jackson St

Twin Lakes Park & Ride

From: 2 Av/Bell St

♦ 2 Av (fs Bell St)
C 2 Av
C 2 Av Ext S
C 4 Av S
R ramp "East I-90/ I-5/Spokane" exit
L S Atlantic St
C enter "I-90/I-5"
R enter "I-5/South/ Portland" (Exit 2A)
C I-5
C I-5 HOV Lane
L S 317 HOV exit ramp
R S 317 St
R through roundabout
2 S 317 St
C enter Federal Way TC
2 Bay 2
C through Federal Way TC (W/B rdwy)
2 21 Av S exit
R 21 Av S
L S 316 St
L Pacific Hwy S
R SW 320 St
L 21 Av SW
L enter Twin Lakes P&R (E-W rdwy)
R N-S rdwy
S Bay 1

Awareness Areas
S Jackson St between 2 Av Ext S & 5 Av S

3 Av/Pine St

To		*Base*	
Downtown Seattle	01A4	South Base	04D9
Twin Lakes Park & Ride	0555		

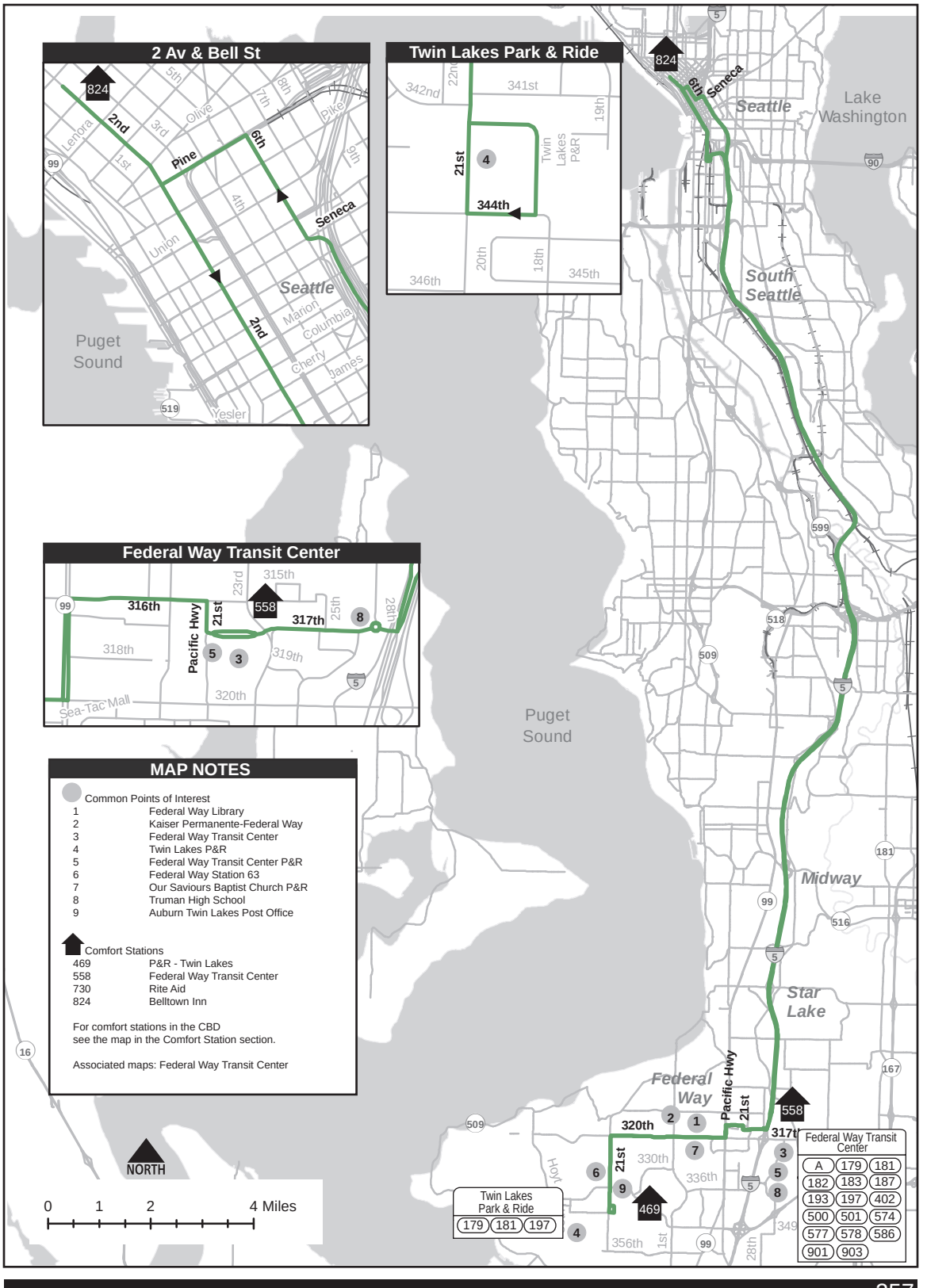
2 Av & Bell St
824
2nd
Pine
6th
Seneca
Union
Seattle
Puget Sound
Twin Lakes Park & Ride
342nd
341st
21st
344th
346th
345th
Twin Lakes P&R
Federal Way Transit Center
316th
317th
318th
319th
320th
Pacific Hwy
Sea-Tac Mall
MAP NOTES
Common Points of Interest
1 Federal Way Library
2 Kaiser Permanente-Federal Way
3 Federal Way Transit Center
4 Twin Lakes P&R
5 Federal Way Transit Center P&R
6 Federal Way Station 63
7 Our Saviours Baptist Church P&R
8 Truman High School
9 Auburn Twin Lakes Post Office
Comfort Stations
469 P&R - Twin Lakes
558 Federal Way Transit Center
730 Rite Aid
824 Belltown Inn
For comfort stations in the CBD see the map in the Comfort Station section.
Associated maps: Federal Way Transit Center
NORTH
0 1 2 4 Miles
Lake Washington
South Seattle
Midway
Star Lake
Federal Way
Twin Lakes Park & Ride
179 181 197
Federal Way Transit Center
A 179 181
182 183 187
193 197 402
500 501 574
577 578 586
901 903

Twin Lakes Park & Ride

From: SE 320 St/122 Av SE (Green River College)

♦ S 320 St
(122 Av SE layover)
L 124 Av SE
L SE 316 St
L 116 Av SE
R SE 320 St
R 112 Av SE
L Lea Hill Rd SE
C SE 320 St
C 8 St NE
L M St NE (Harvey Rd NE)
R E Main St
L Auburn Wy S
R 2 St SE
C 2 St SW
R A St SW
L Auburn Station TC rdwy
2 Bay 3
C transit rdwy
R A St SW
C S Division St
L 3 St SW overpass
L C St SW exit
R C St SW
R 15 St SW
R W Valley Rd
L S Peasley Canyon Rd
C S 320 St
R 23 Av S
L enter Federal Way TC
(S 317 St)
2 Bay 3
C through transit center
(clockwise loop)
R 23 Av S
R S 320 St
C SW 320 St
L 21 Av SW
L enter Twin Lakes P&R
(E-W rdwy)
R N-S rdwy
S Bay 2

Green River College

From: Twin Lakes Park & Ride

♦ Twin Lakes P&R Bay 2
R SW 344 St
R 21 Av SW
R SW 320 St
C S 320 St
L 23 Av S
L enter Federal Way TC
(S 317 St)
C through transit center
(clockwise loop)
2 Bay 8
C through Federal Way TC
(E/B rdwy)
R 23 Av S
L S 320 St
R S Peasley Canyon Rd
R W Valley Rd
L 15 St SW
L C St SW
R 3 St SW exit
C 3 St SW overpass
R S Division St
C A St SW
L Auburn Station TC rdwy
2 Bay 2
L transit center rdwy
C 2 St SW
C 2 St SE
L Auburn Wy S
R E Main St
L M St NE
R 8 St NE
C SE 320 St
C Lea Hill Rd SE
R 112 Av SE
L SE 320 St
S 122 Av SE layover

When Scheduled to Auburn Station Transit Center Bay 2
S Bay 2

To		Base	
Auburn Station	0015	South Base	04D9
Twin Lakes Park & Ride	061A		
at Auburn Station	060E		
Green River College	048A		

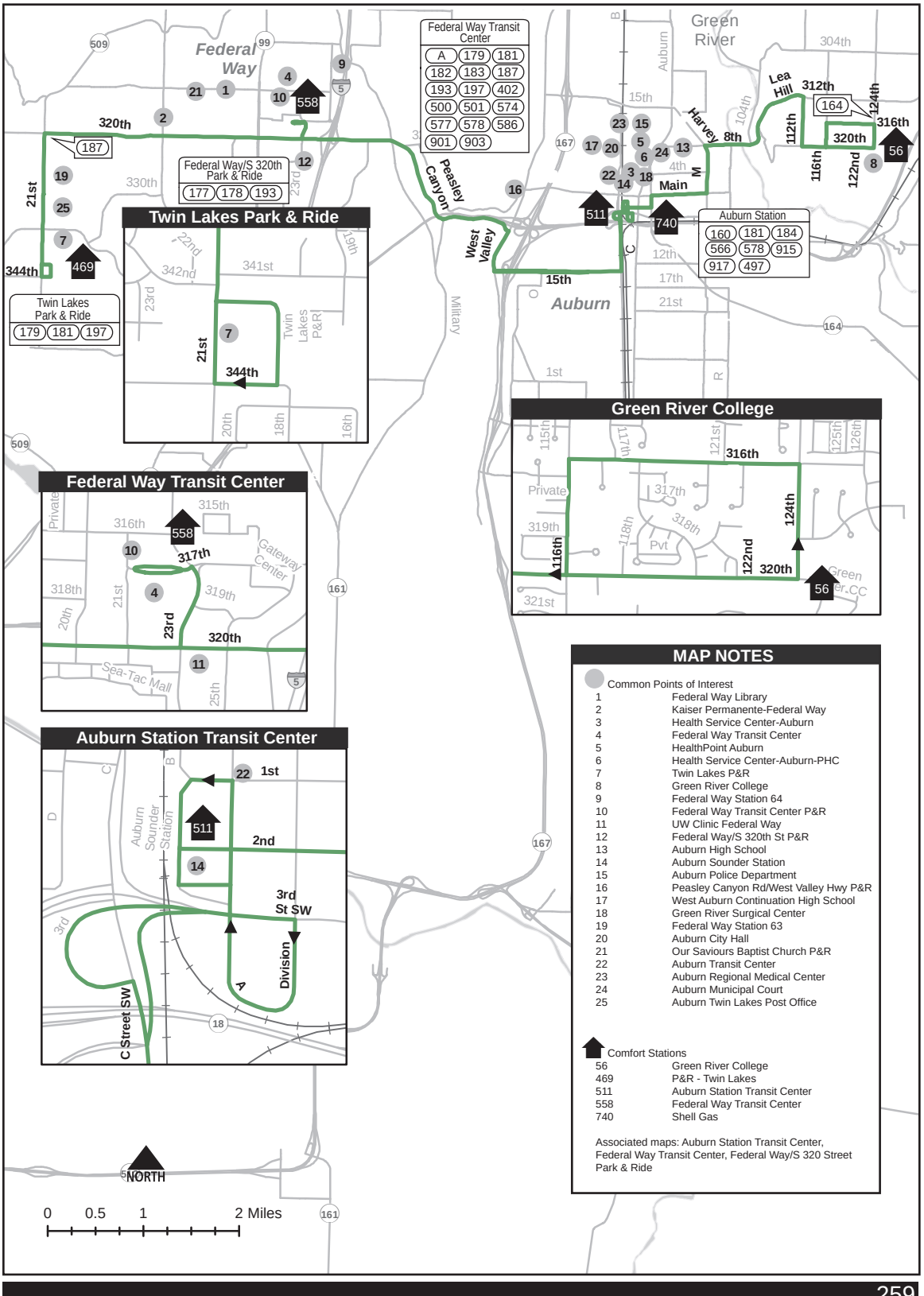
Federal Way Transit Center
A 179 181
182 183 187
193 197 402
500 501 574
577 578 586
901 903
Federal Way/S 320th Park & Ride
177 178 193
Twin Lakes Park & Ride
179 181 197
Auburn Station
160 181 184
566 578 915
917 497
Twin Lakes Park & Ride
Federal Way Transit Center
Green River College
Auburn Station Transit Center
MAP NOTES
Common Points of Interest
1 Federal Way Library
2 Kaiser Permanente-Federal Way
3 Health Service Center-Auburn
4 Federal Way Transit Center
5 HealthPoint Auburn
6 Health Service Center-Auburn-PHC
7 Twin Lakes P&R
8 Green River College
9 Federal Way Station 64
10 Federal Way Transit Center P&R
11 UW Clinic Federal Way
12 Federal Way/S 320th St P&R
13 Auburn High School
14 Auburn Sounder Station
15 Auburn Police Department
16 Peasley Canyon Rd/West Valley Hwy P&R
17 West Auburn Continuation High School
18 Green River Surgical Center
19 Federal Way Station 63
20 Auburn City Hall
21 Our Saviours Baptist Church P&R
22 Auburn Transit Center
23 Auburn Regional Medical Center
24 Auburn Municipal Court
25 Auburn Twin Lakes Post Office
Comfort Stations
56 Green River College
469 P&R - Twin Lakes
511 Auburn Station Transit Center
558 Federal Way Transit Center
740 Shell Gas
Associated maps: Auburn Station Transit Center, Federal Way Transit Center, Federal Way/S 320 Street Park & Ride
NORTH
0 0.5 1 2 Miles

Federal Way Transit Center Bay 3

From: 49 Av NE/42 St NE

♦ 49 Av NE
C 39 Av SW
L Northshore Pkwy
L 45 Av NE
L 41 St NE
R 49 Av NE
R through roundabout
2 Norpoint Way NE (E/B)
C Norpoint Way NE
L 29 St NE
C SW 356 St
L 1 Av S
R S 348 St
L 9 Av S
R S 336 St
L Pacific Hwy S
R S 324 St
L 23 Av S
L S 317 St
C Federal Way TC
S Bay 3

Northeast Tacoma

From: Federal Way Transit Center Bay 3

♦ Federal Way TC Bay 3
C through transit center (clockwise loop)
C through transit center (E/B rdwy)
R 23 Av S
R S 324 St
L Pacific Hwy S
R S 336 St
L 9 Av S
R S 348 St
L 1 Av S
R SW 356 St
C 29 St NE
R Norpoint Way NE
C Norpoint Way NE
R through roundabout
2 49 Av NE N/B
R 49 Av NE
S 42 St NE (fs)

Route 182 is grouped with Route 187

To		*Base*	
Federal Way Transit Center	040E	South Base	04D9
NE Tacoma	0628		

When scheduled from Rt 187 to Rt 182, change signs at S 320 St/20 Av S
When scheduled from Rt 182 to Rt 187, change signs at S 324 St/17 Av S.

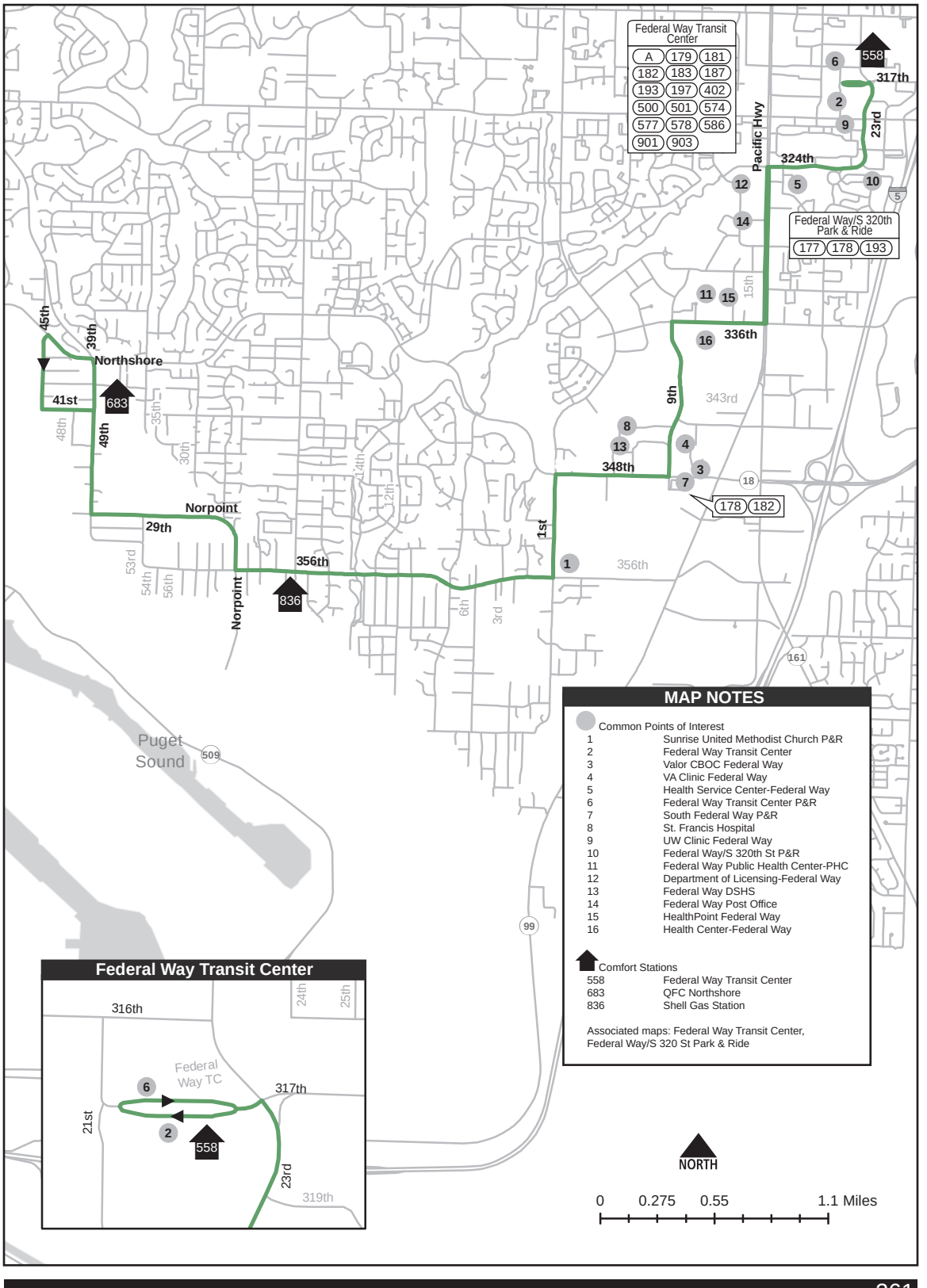
Federal Way Transit Center
A 179 181
182 183 187
193 197 402
500 501 574
577 578 586
901 903
Federal Way/S 320th Park & Ride
177 178 193
Pacific Hwy
558
317th
23rd
324th
336th
343rd
9th
348th
178 182
356th
1st
Norpoint
29th
356th
Norpoint
836
Northshore
41st
683
45th
39th
49th
48th
35th
30th
14th
12th
53rd
54th
56th
6th
3rd
15th
Puget Sound
509
99
161
18
5
MAP NOTES
Common Points of Interest
1 Sunrise United Methodist Church P&R
2 Federal Way Transit Center
3 Valor CBOC Federal Way
4 VA Clinic Federal Way
5 Health Service Center-Federal Way
6 Federal Way Transit Center P&R
7 South Federal Way P&R
8 St. Francis Hospital
9 UW Clinic Federal Way
10 Federal Way/S 320th St P&R
11 Federal Way Public Health Center-PHC
12 Department of Licensing-Federal Way
13 Federal Way DSHS
14 Federal Way Post Office
15 HealthPoint Federal Way
16 Health Center-Federal Way
Comfort Stations
558 Federal Way Transit Center
683 QFC Northshore
836 Shell Gas Station
Associated maps: Federal Way Transit Center, Federal Way/S 320 St Park & Ride
Federal Way Transit Center
316th
24th
25th
Federal Way TC
317th
21st
558
23rd
319th
NORTH
0 0.275 0.55 1.1 Miles

Kent Station Transit Center Bay 3

From: Federal Way Transit Center Bay 8

♦ Bay 8
C through transit center (E/B rdwy)
C S 317 St
R through roundabout
2 28 Av S (N/B)
R S 304 St
R Military Rd S
L 31 Av S
R S 304 St
L 37 Av S
L S 298 St
R 36 Pl S
C 39 Av S
C S 294 St
C 45 Pl S
L S 288 St
R Military Rd S
L S Star Lake Rd
R S 272 St
L Military Rd S
R Reith Rd
C W Meeker St
L 64 Av S
R W James St
R Railroad Av n
R Kent Sounder Station Access Road
2 Bay 3
S

When Scheduled Saturday Service
Operate regular route
C W Meeker St
L 64 Av S
R W James St
R Railroad Av N
R Kent Sound Station AcRd
2 Bay 3
S

Federal Way Transit Center Bay 1

From: Kent Station Transit Center Bay 9

♦ Bay 9
R E Smith St
R 4 Av N
L W James St
L 64 Av S
R W Meeker St
C Reith Rd
L Military Rd S
R S 272 St
L S Star Lake Rd
R Military Rd S
L S 288 St
R 45 Pl S
C S 294 St
C 39 Av S
C 36 Pl S
L S 298 St
R 37 Av S
R S 304 St
L 31 Av S
R Military Rd S
L S 304 St
L 28 Av S
R through roundabout
2 S 317 St (W/B) (use right lane marked "Except Transit")
L enter Federal Way TC
S Bay 1

Route 183 is grouped with Routes 153, 164, 168

To		Base	
Kent	0543	South Base	04D9
Federal Way Transit Center	040D		

When through-routed (153/183) change signs upon arrival at Kent Station

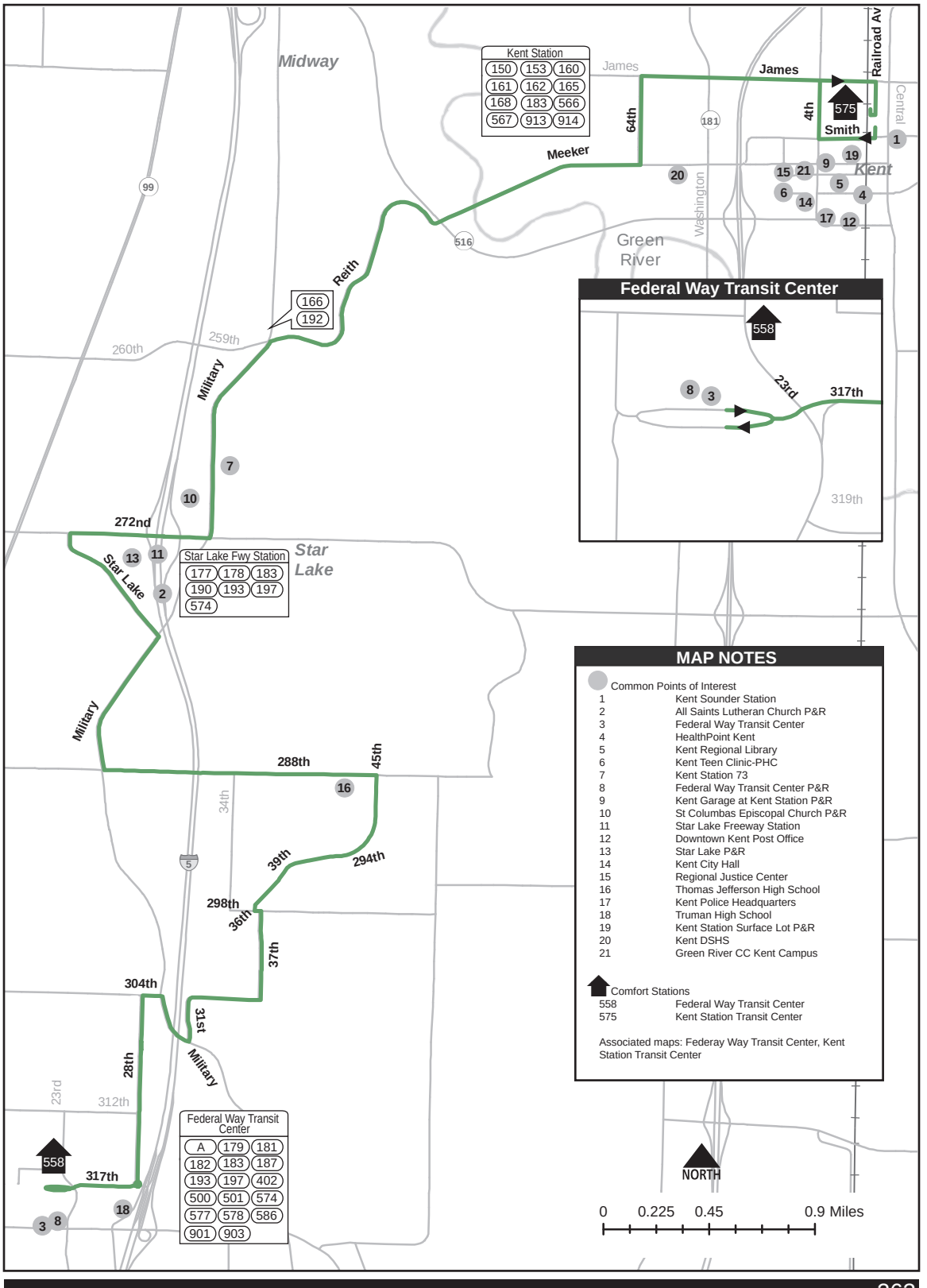

MAP NOTES

Common Points of Interest

1	Kent Sounder Station
2	All Saints Lutheran Church P&R
3	Federal Way Transit Center
4	HealthPoint Kent
5	Kent Regional Library
6	Kent Teen Clinic-PHC
7	Kent Station 73
8	Federal Way Transit Center P&R
9	Kent Garage at Kent Station P&R
10	St Columbas Episcopal Church P&R
11	Star Lake Freeway Station
12	Downtown Kent Post Office
13	Star Lake P&R
14	Kent City Hall
15	Regional Justice Center
16	Thomas Jefferson High School
17	Kent Police Headquarters
18	Truman High School
19	Kent Station Surface Lot P&R
20	Kent DSHS
21	Green River CC Kent Campus

Comfort Stations

558	Federal Way Transit Center
575	Kent Station Transit Center

Associated maps: Federay Way Transit Center, Kent Station Transit Center

Auburn Station

From: White River Junction

♦ 41 St SE
R A St SE
R 37 St SE
L M St SE
L 29 St SE
R F St SE
R 21 St SE
L K St SE
L 17 St SE
R A St SE
L 2 St SE
C 2 St SW
R A St SW
L 1 St SW
C Auburn Station TC rdwy
S Auburn TC Bay 2 (live loop to route 184 SB)

White River Junction

From: Auburn Station

♦ (from Route 184 NB) Auburn Station TC Bay 2
L transit center rdwy
C 2 St SW
C 2 St SE
R A St SE
L 17 St SE
R K St SE
R 21 St SE
L F St SE
L 29 St SE
R M St SE
R 37 St SE
L D St SE
R 41 St SE
S A St SE (ns)

To		*Base*	
Auburn Station	0558	South Base	04D9
SE Auburn	046C		

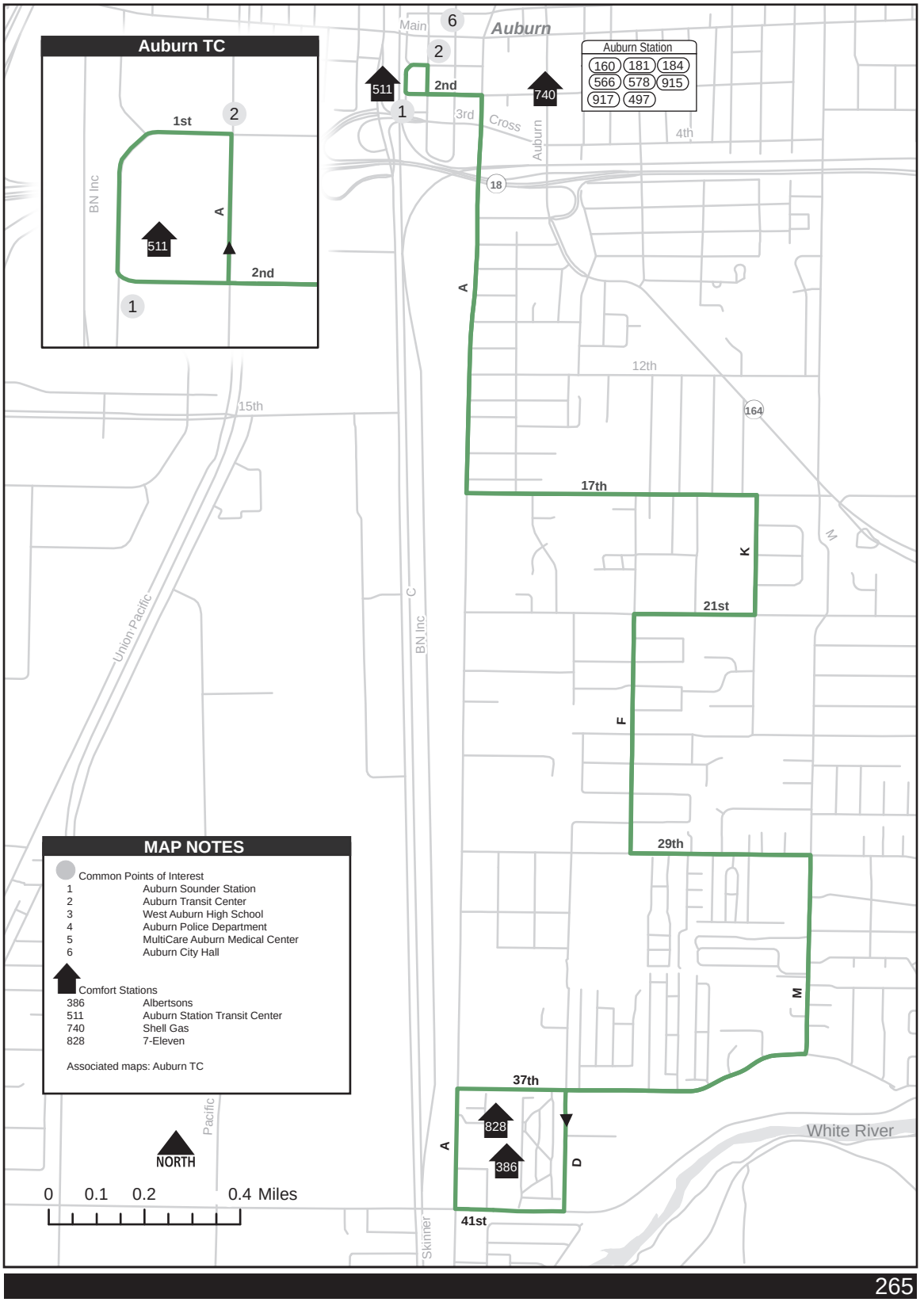
Auburn TC
1st
2
BN Inc
A
511
2nd
1
Main
6
Auburn
2
511
2nd
1
740
3rd
Cross
Auburn
4th
Auburn Station
160 181 184
566 578 915
917 497
18
A
12th
15th
164
17th
K
M
21st
Union Pacific
C
BN Inc
F
29th
M
37th
828
386
A
D
White River
41st
Skinner
Pacific
NORTH
0 0.1 0.2 0.4 Miles
MAP NOTES
Common Points of Interest
1 Auburn Sounder Station
2 Auburn Transit Center
3 West Auburn High School
4 Auburn Police Department
5 MultiCare Auburn Medical Center
6 Auburn City Hall
Comfort Stations
386 Albertsons
511 Auburn Station Transit Center
740 Shell Gas
828 7-Eleven
Associated maps: Auburn TC

Twin Lakes

From: Federal Way Transit Center Bay 3

♦ Bay 3
C through Federal Way TC (clockwise loop)
C through transit center (E/B rdwy)
R 23 Av S
R S 320 St
C SW 320 St
S 21 Av SW

Federal Way Transit Center Bay 3

From: SW 320 St/21 Av SW

♦ SW 320 St (W/B)
L 47 Av SW
C Hoyt Rd SW
C 39 Av SW
L SW 342 St
L 35 Av SW

Slow Order
15 mph or less between 35 Av SW and 26 Av SW on SW 325 St and SW 327 St

R SW 325 St
C 30 Av SW
C SW 327 St
L 26 Av SW
L SW 323 St
R 26 Av SW
R SW 320 St
C S 320 St
L 23 Av S
L S 317 St
C Federal Way TC
S Bay 3

Route 187 is grouped with Route 182

To		*Base*	
Twin Lakes	06D2	South Base	04D9
Federal Way Transit Center	040E		

When scheduled from Rt 187 to Rt 182, change signs at S 320 St/20 Av S.
When scheduled from Rt 182 to Rt 187, change signs at S 324 St/17 Av S.

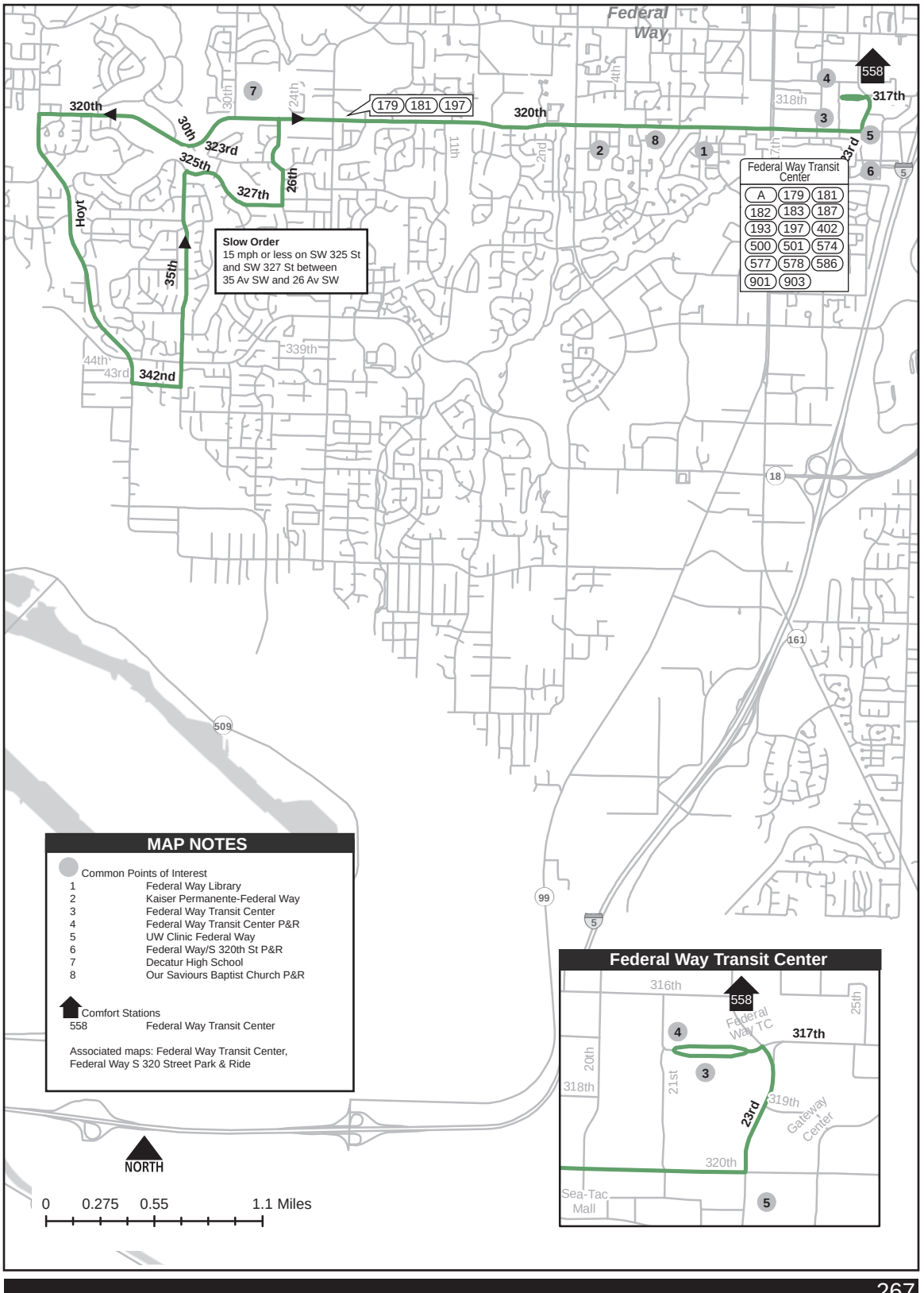
Federal Way
320th
30th
323rd
325th
327th
26th
Hoyt
35th
342nd
44th
43rd
339th
30th
24th
11th
2nd
4th
7th
318th
317th
23rd
558
179 181 197
Slow Order
15 mph or less on SW 325 St and SW 327 St between 35 Av SW and 26 Av SW
Federal Way Transit Center
A 179 181
182 183 187
193 197 402
500 501 574
577 578 586
901 903
MAP NOTES
Common Points of Interest
1 Federal Way Library
2 Kaiser Permanente-Federal Way
3 Federal Way Transit Center
4 Federal Way Transit Center P&R
5 UW Clinic Federal Way
6 Federal Way/S 320th St P&R
7 Decatur High School
8 Our Saviours Baptist Church P&R
Comfort Stations
558 Federal Way Transit Center
Associated maps: Federal Way Transit Center, Federal Way S 320 Street Park & Ride
NORTH
0 0.275 0.55 1.1 Miles
Federal Way Transit Center
316th
25th
Federal Way TC
20th
21st
318th
319th
Gateway Center
320th
Sea-Tac Mall

Downtown Seattle

From: Redondo Heights Park & Ride

♦ Redondo Heights P&R
C through P&R loop rdwy (counter-clockwise)
C P&R rdwy
R S 276 St
R Pacific Hwy S (SR-99)
R S 272 St
L enter N/B I-5
R "Kent" (Exit 149A)
S Kent/Des Moines freeway stop
C enter N/B I-5
C I-5
R "W. Seattle Bridge/ Columbian Way" (Exit 163)
C "W. Seattle Bridge" exit
C "Safeco Field/ Spokane St" exit
C S Spokane St
R SODO Busway
L S Royal Brougham Way
R 4 Av S
C 4 Av
R Olive Way
L Howell St
S Minor St

Redondo Heights Park & Ride

From: 2 Av/Bell St

♦ 2 Av
C 2 Av Ext S
C 4 Av
L S Royal Brougham Way
R SODO Busway
L S Spokane St
R enter S/B I-5
C I-5
R "Kent/Des Moines (Exit 149)
S Kent/Des Moines freeway stop
C enter S/B I-5
C I-5
R "S 272 St" (Exit 147)
2 Star Lake Freeway Stop (S/B I-5/S 272 St off-ramp)
R S 272 St
L Pacific Hwy S (SR-99)
L S 276 St
L Redondo Heights P&R rdwy
C P&R loop rdwy
S

Awareness Areas
S Jackson St between 2 Av Ext S & 5 Av S

To		*Base*	
Downtown Seattle	0560	South Base	04D9
Redondo Heights Park & Ride	0568		

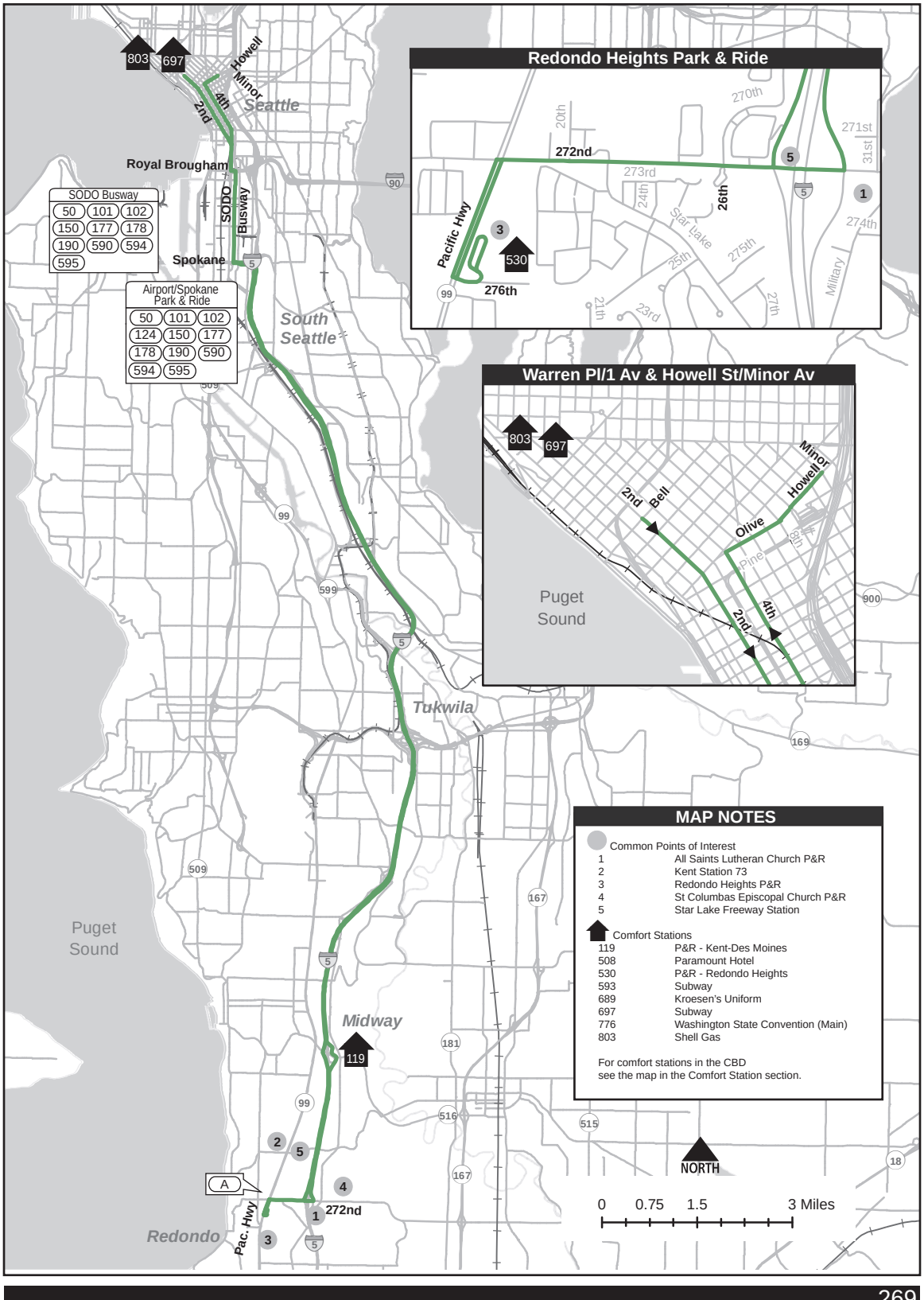
Redondo Heights Park & Ride
Warren Pl/1 Av & Howell St/Minor Av
SODO Busway
50 101 102
150 177 178
190 590 594
595
Airport/Spokane Park & Ride
50 101 102
124 150 177
178 190 590
594 595
803
697
Howell
Minor
4th
2nd
Seattle
Royal Brougham
SODO Busway
Spokane
South Seattle
Tukwila
Midway
119
Redondo
Pac. Hwy
272nd
Puget Sound
Pacific Hwy
276th
530
272nd
270th
271st
31st
273rd
24th
26th
Star Lake
275th
25th
274th
Military
21th
23rd
27th
20th
Bell
Olive
Pine
8th
MAP NOTES
Common Points of Interest
1 All Saints Lutheran Church P&R
2 Kent Station 73
3 Redondo Heights P&R
4 St Columbas Episcopal Church P&R
5 Star Lake Freeway Station
Comfort Stations
119 P&R - Kent-Des Moines
508 Paramount Hotel
530 P&R - Redondo Heights
593 Subway
689 Kroesen's Uniform
697 Subway
776 Washington State Convention (Main)
803 Shell Gas
For comfort stations in the CBD
see the map in the Comfort Station section.
NORTH
0 0.75 1.5 3 Miles

First Hill

From: Federal Way/S 320 St Park & Ride

♦ Bay 1
C through P&R
L S 322 St
R 23 Av S
L enter Federal Way TC (S 317 St)
C through transit center (clockwise loop)
2 Bay 7 stop
C through transit center (E/B Rdwy)
C S 317 St
R through roundabout
2 S 317 St E/B
L I-5 HOV N/B ramp
C I-5 HOV lane
C I-5
R "S 272 St" (Exit 147)
C enter N/B I-5
2 Star Lake Freeway Stop
C enter N/B I-5
R "Kent/Des Moines" (Exit 149A)
2 Kent/Des Moines Freeway Stop
C enter N/B I-5
C I-5
R "SR-599/Tukwila/ W Marginal Way" (Exit 156)
C SR-599
R "Tukwila" exit
R Interurban Av S
R 1st rdwy into north entrace Tukwila P&R
C through P&R
L 52 Av S
L Interurban Av S
2 Tukwila P&R stop
R enter N/B I-5
C I-5
R "Dearborn St/James St/ Madison St/Hospital" (Exit 164A)
C I-5 N/B collector/ distributor lanes (stay in second to right lane)
R "Madison St" (Exit 164)
C 7 Av
C Hubbell Pl
R Seneca St
R 9 Av
L Jefferson St
C E Jefferson St
S 17 Av

Express Stops Northbound

- Federal Way/S 320 St P&R (Bay 1)
- 23 Av S/S 319 PL
- Federal Way TC (Bay 7)
- S 317 St/26 Av S
- I-5/S 272 on-ramp N/B freeway stop (Star Lake P&R)
- I-5/Kent-Des Moines Rd N/B freeway stop (Kent-Des Moines P&R)
- Interurban Av S/48 Av S
- Interurban Av S/52 Av S (Tukwila P&R)
- 8 Av/Seneca St
- 9 Av/Spring St
- 9 Av/Marion St
- 9 Av/Cherry St
- 9 Av/Jefferson St
- Jefferson St/Broadway
- E Jefferson St/12 Av
- E Jefferson St/17 Av

Federal Way S/S 320 St Park & Ride

From: E Jefferson St/17 Av

♦ Jefferson St
R 9 Av
R Seneca St
R Boren Av
R James St

Slow Order
10 mph or less on dry surface; 5 mph or less on wet surface down James St from 9 Av to 3 Av

Safety Stop
9 Av and James St (W/B) test brakes and check air pressure (90 lbs)

L 6 Av
C enter I-5 collector/ distributor lanes
C I-5 S/B collector/ distributor lanes
C I-5
R "Tukwila/Interurban Av" (Exit 156)
L Interurban Av S
R 1st rdwy into north entrance of Tukwila P&R
C through P&R lot
L 52 Av S
L Interurban Av S
2 Tukwila P&R stop
L S 133 St
R enter S/B SR-599
L enter "I-405 North/ Renton"
C I-5
R "SR-516/ Kent-Des Moines" (Exit 149)
2 Kent/Des Moines Freeway Stop
C enter S/B I-5
R "S 272 St" (Exit 147)
2 Star Lake Freeway Stop (S/B I-5/S 272 St off-ramp)
C enter S/B I-5
C I-5
C I-5 HOV Lane
L S 317 HOV exit ramp
R S 317 St
R through roundabout
2 S 317 St
C enter Federal Way TC
2 Bay 2 stop
C through transit center (clockwise loop)
R 23 Av S
L S 320 St
R enter S/B I-5
R Federal Way/S 320 St P&R
S Bay 2

Express Stop Instructions Southbound

- E Jefferson St/17 Av
- E Jefferson St/12 Av
- Jefferson St/Broadway
- Jefferson St/9 Av
- 9 Av/James St
- 9 Av/Columbia St
- 9 Av/Spring S
- Boren Av/Seneca St
- Boren Av/Madison St
- Boren Av/Columbia St
- Interurban Av S/52 Av S (Tukwila P&R)
- Interurban Av S/48 Av S
- I-5/Kent Des Moines Rd on-ramp S/B freeway stop (Kent-Des Moines P&R)
- I-5/S 272 off-ramp S/B freeway stop (Star Lake P&R)
- S 317 St/26 Av S
- Federal Way TC (Bay 2)
- 23 Av S/S 320 St
- Federal Way/S 320 St P&R (Bay 2)

Awareness Areas
9 Av/Jefferson St
Boren Av/Madison St

To		Base	
First Hill	01DD	South Base	04D9
Federal Way	00EE		

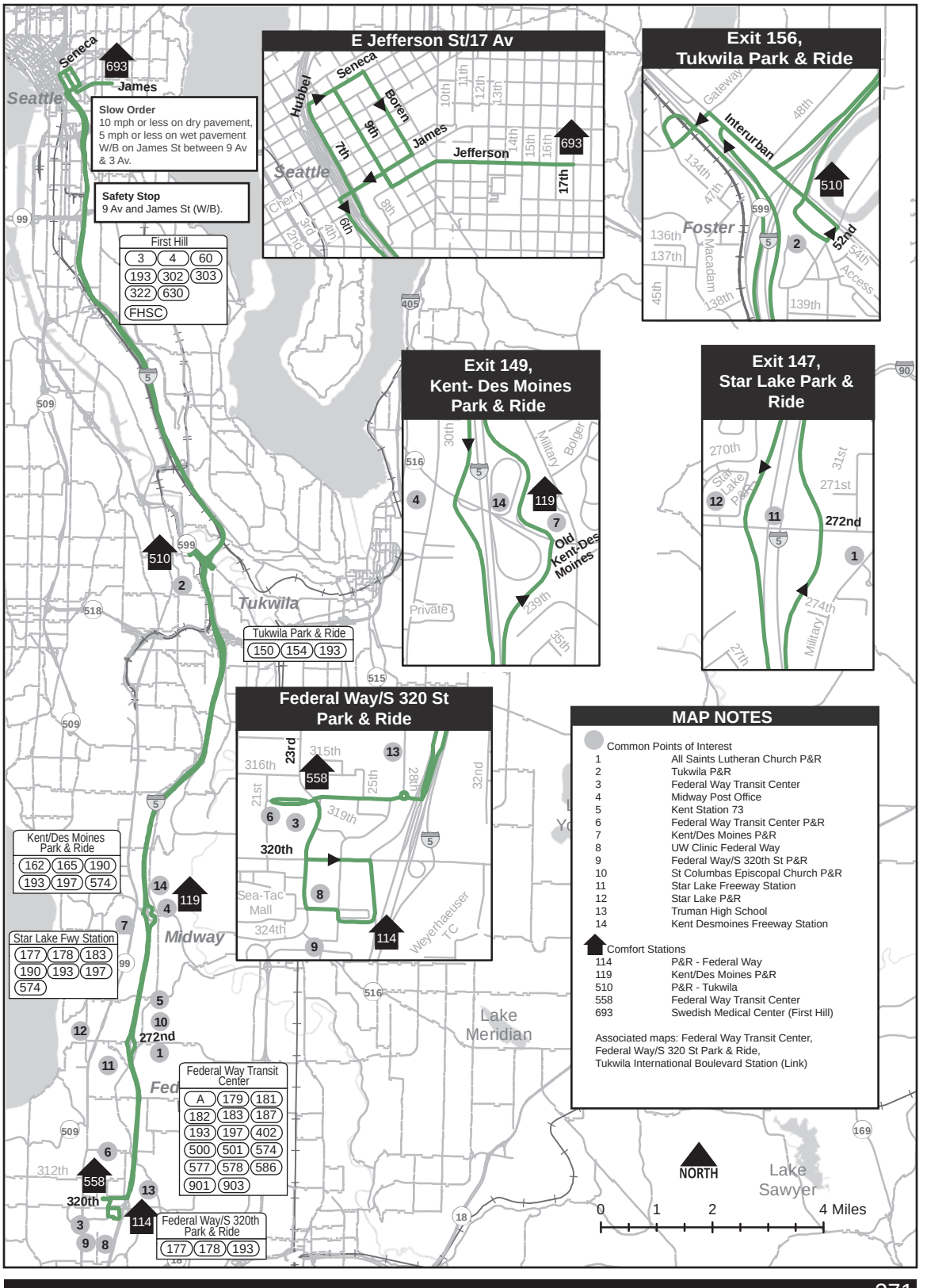
E Jefferson St/17 Av
Seneca
Hubbel
Boren
9th
7th
James
Jefferson
693
17th
6th
Seattle
Cherry
Exit 156, Tukwila Park & Ride
Gateway
Interurban
48th
134th
47th
510
Foster
136th
137th
Macadam
138th
45th
139th
52nd
54th
Access
Exit 149, Kent- Des Moines Park & Ride
30th
Military
Bolger
119
Old Kent-Des Moines
Private
239th
35th
Exit 147, Star Lake Park & Ride
270th
Star Lake P&R
31st
271st
272nd
274th
Military
27th
Federal Way/S 320 St Park & Ride
23rd
315th
316th
558
25th
28th
32nd
21st
319th
320th
Sea-Tac Mall
324th
114
Weyerhaeuser TC
Seneca
James
693
Seattle
Slow Order
10 mph or less on dry pavement, 5 mph or less on wet pavement W/B on James St between 9 Av & 3 Av.
Safety Stop
9 Av and James St (W/B).
First Hill
3 4 60
193 302 303
322 630
FHSC
510
Tukwila
Tukwila Park & Ride
150 154 193
Kent/Des Moines Park & Ride
162 165 190
193 197 574
119
Midway
Star Lake Fwy Station
177 178 183
190 193 197
574
272nd
Federal Way Transit Center
A 179 181
182 183 187
193 197 402
500 501 574
577 578 586
901 903
312th
558
320th
114
Federal Way/S 320th Park & Ride
177 178 193
Lake Meridian
Lake Sawyer
NORTH
0 1 2 4 Miles
MAP NOTES
Common Points of Interest
1 All Saints Lutheran Church P&R
2 Tukwila P&R
3 Federal Way Transit Center
4 Midway Post Office
5 Kent Station 73
6 Federal Way Transit Center P&R
7 Kent/Des Moines P&R
8 UW Clinic Federal Way
9 Federal Way/S 320th St P&R
10 St Columbas Episcopal Church P&R
11 Star Lake Freeway Station
12 Star Lake P&R
13 Truman High School
14 Kent Desmoines Freeway Station
Comfort Stations
114 P&R - Federal Way
119 Kent/Des Moines P&R
510 P&R - Tukwila
558 Federal Way Transit Center
693 Swedish Medical Center (First Hill)
Associated maps: Federal Way Transit Center, Federal Way/S 320 St Park & Ride, Tukwila International Boulevard Station (Link)

University District

From: Twin Lakes Park & Ride

♦ Twin Lakes P&R Bay 2
R SW 344 St
R 21 Av SW
R SW 320 St
C S 320 St
L Pacific Hwy S
R S 316 St
R 21 Av S
L enter Federal Way TC
2 Bay 8
C through Federal Way TC (E/B rdwy)
C S 317 St
C through roundabout
C S 317 St
L enter I-5 HOV N/B direct access ramp
C I-5
R "S 272 St" (Exit 147)
S Star Lake Freeway Stop
C enter N/B I-5
C I-5
R "SR516/Kent/
R Des Moines" (Exit 149A)
S Kent/Des Moines Freeway Stop
C enter N/B I-5
C I-5
R "NE 45 St/NE 50 St" (Exit 169)
C "NE 45 St" exit
C 7 Av NE (right lane)
R NE 45 St
R 15 Av NE
L NE Pacific St
S

Twin Lakes Park & Ride

From: NE 45th St/Roosevelt Way NE

***Note**: For safety reasons, do not board or deboard customers at 7 Av NE/NE 47 St layover*

♦ NE 45 St
R 15 Av NE
L NE Pacific St
R Montlake Blvd NE
C Montlake Blvd E
R enter W/B SR-520
C SR-520
C enter "I-5 South/ Seattle/Portland"
C I-5
R "Kent/Des Moines" (Exit 149)
S Kent/Des Moines Freeway Stop
C enter S/B I-5
C I-5
R "S 272 St" (Exit 147)
S Star Lake Freeway Stop
C enter S/B I-5
C I-5
C I-5 HOV Lane
L S 317 St direct access ramp
R S 317 St
R through roundabout
2 S 317 St (W/B) (use right lane marked "Except Transit")
C enter Federal Way TC
2 Bay 2
C through transit center
2 21 Av S exit
C 21 Av S
L S 316 St
L Pacific Hwy S
R S 320 St
C SW 320 St
L 21 Av SW
L enter Twin Lakes P&R (E-W rdwy)
R N-S rdwy
S P&R Bay 2

Stop Instructions
Make only off-road stops at zones along state roads. Utilize driveways and/or intersections at posted stops if necessary. Do not make in-lane stops on state roads.

To		Base	
University District	041F	South Base	04D9
Twin Lakes Park & Ride	042B		

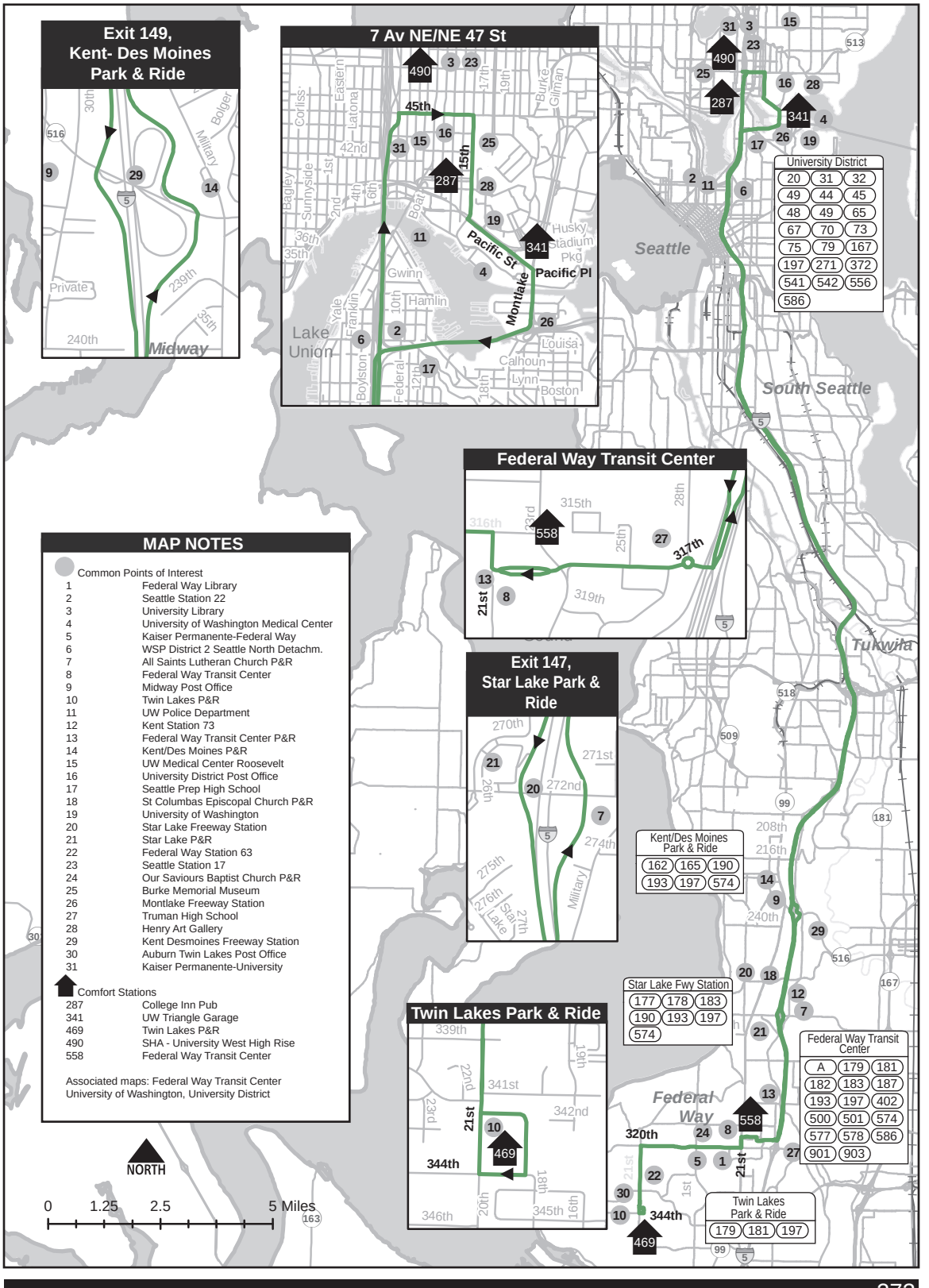

MAP NOTES

Common Points of Interest

1	Federal Way Library
2	Seattle Station 22
3	University Library
4	University of Washington Medical Center
5	Kaiser Permanente-Federal Way
6	WSP District 2 Seattle North Detachm.
7	All Saints Lutheran Church P&R
8	Federal Way Transit Center
9	Midway Post Office
10	Twin Lakes P&R
11	UW Police Department
12	Kent Station 73
13	Federal Way Transit Center P&R
14	Kent/Des Moines P&R
15	UW Medical Center Roosevelt
16	University District Post Office
17	Seattle Prep High School
18	St Columbas Episcopal Church P&R
19	University of Washington
20	Star Lake Freeway Station
21	Star Lake P&R
22	Federal Way Station 63
23	Seattle Station 17
24	Our Saviours Baptist Church P&R
25	Burke Memorial Museum
26	Montlake Freeway Station
27	Truman High School
28	Henry Art Gallery
29	Kent Desmoines Freeway Station
30	Auburn Twin Lakes Post Office
31	Kaiser Permanente-University

Comfort Stations

287	College Inn Pub
341	UW Triangle Garage
469	Twin Lakes P&R
490	SHA - University West High Rise
558	Federal Way Transit Center

Associated maps: Federal Way Transit Center
University of Washington, University District

Downtown Issaquah

From: Grand Ridge Plaza (Highlands Dr NE)

♦ Highlands Dr NE
C Highlands Dr NE
L "Transit Only" enter Issaquah Highlands P&R
C counterclockwise through P&R
2 Bay 1
C counterclockwise through P&R to N/B exit
C Highlands Dr NE
L SE Black Nugget Rd
R E Lake Sammamish Parkway SE
L SE 56 St
C NW Sammamish Rd
L 10 Av NW
R Lake Dr
R 12 Av NW (second stop sign; unmarked)
L 17 Av NW (Renton/Issaquah Rd SE/ SR-900)
L NW Gilman Blvd
R 12 Av NW
R NW Newport Way
R enter Issaquah TC (Bus Only)
C bus loop to Bay 1
C "NW Maple St" exit
R NW Maple St
L Maple St NW
R NW Gilman Blvd
R Front St N
L E Sunset Way
R 2 Av SE
R enter Community Center (SE Clark St)
S

Grand Ridge Plaza

From: Issaquah Community Center (SE Clark St/2 Av SE)

♦ Community Center rdwy (SE Clark St)
R parking lot rdwy
L SE Bush St
R Front St S
L NW Gilman Blvd
L Maple St NW
R Maple St
L enter Issaquah TC (Bus Only)
C bus loop to Bay 5
C exit to "NW Maple St"
R NW Maple St
L 12 Av NW
L NW Gilman Blvd
R 17 Av NW (Renton/Issaquah Rd SE/ SR-900)
R 12 Av NW
L Lake Dr (unmarked; first street on left, sign "Private Street")
L 10 Av NW
R NW Sammamish Rd
R E Lk Sammamish Pkwy
L SE Black Nugget Rd
R Highlands Dr NE
C 9 Av NE
L "Transit Only" entrance Issaquah Highlands P&R
C bus loop to Bay 1
C through P&R to exit S/B 9 Av NE
C 9 Av NE
L NE Ellis Dr
L Highlands Dr NE
S Highlands Dr NE

To		*Base*	
Downtown Issaquah	TBD	Bellevue Base	04D2
Swedish Medical Center	TBD		

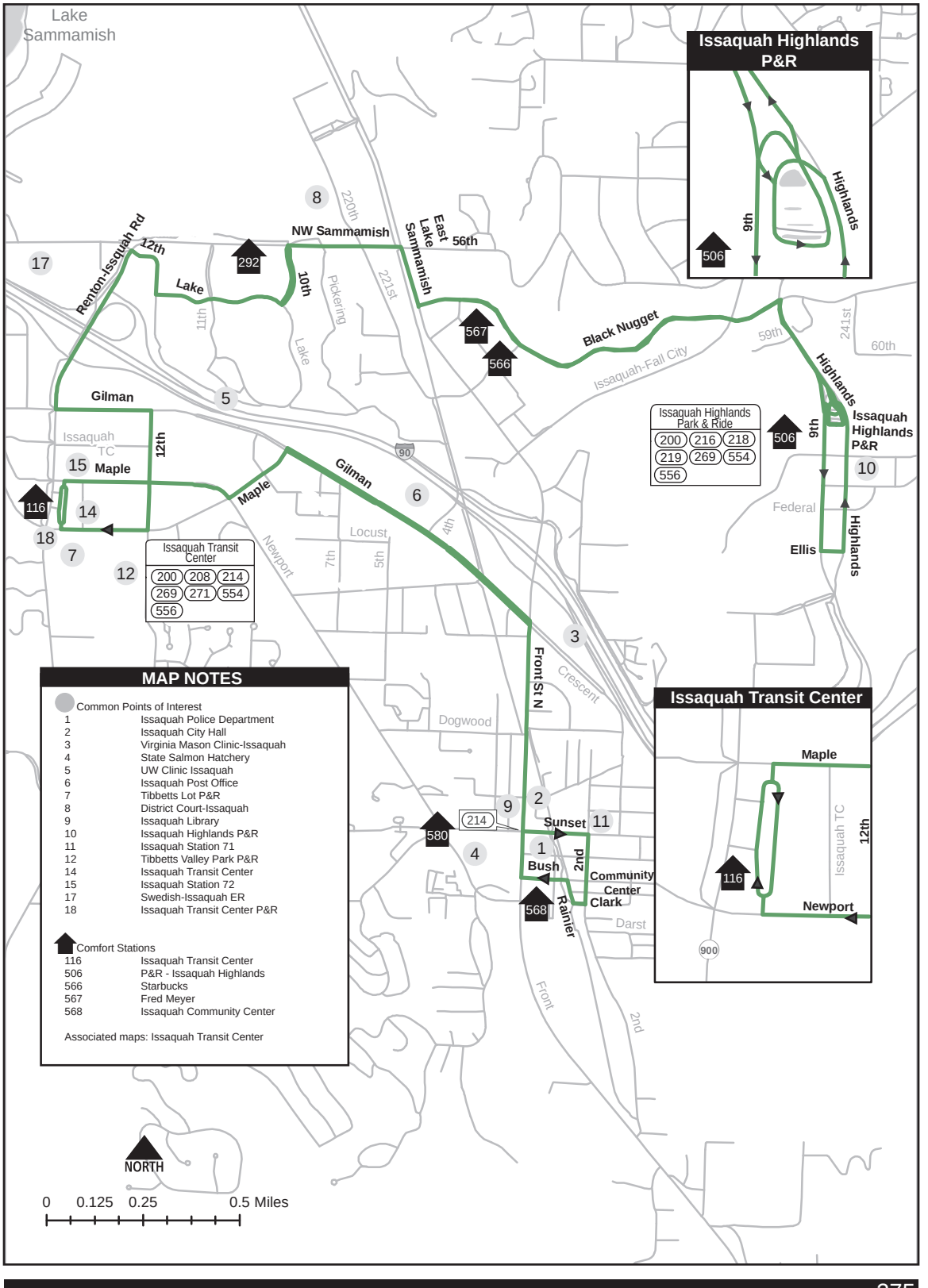

MAP NOTES

Common Points of Interest

1	Issaquah Police Department
2	Issaquah City Hall
3	Virginia Mason Clinic-Issaquah
4	State Salmon Hatchery
5	UW Clinic Issaquah
6	Issaquah Post Office
7	Tibbetts Lot P&R
8	District Court-Issaquah
9	Issaquah Library
10	Issaquah Highlands P&R
11	Issaquah Station 71
12	Tibbetts Valley Park P&R
14	Issaquah Transit Center
15	Issaquah Station 72
17	Swedish-Issaquah ER
18	Issaquah Transit Center P&R

Comfort Stations

116	Issaquah Transit Center
506	P&R - Issaquah Highlands
566	Starbucks
567	Fred Meyer
568	Issaquah Community Center

Associated maps: Issaquah Transit Center

OPERATORS OF THE MONTH
BELLEVUE BASE

Amanpreet Sandhu
January 2021

"Always follow Metro's rule of thumb – safety, service and schedule."

Upinder Saini
February 2021

"Always try to learn from others' mistakes, and have your mind open to the lessons they provide."

Jim Dempsey
March 2021

"If I told you, you wouldn't believe me."

Dennis Witheril
April 2021

"Just slow down a little. Having a positive attitude can really help. Don't get caught up with the games people play."

Darren Lucchini
May 2021

"Develop a routine that allows you to get plenty of rest – a routine that keeps you mentally and physically healthy."



Benjamin Ellis
June 2021

"Smile, wave, and be as friendly as you want to see in return. Slow down, enjoy the scenery, and let go of the schedule. Slow is smooth. Smooth is fast and safe."

Note: Due to COVID-19 precautions, Operator of the Month portraits did not resume until late spring 2021.

King County METRO

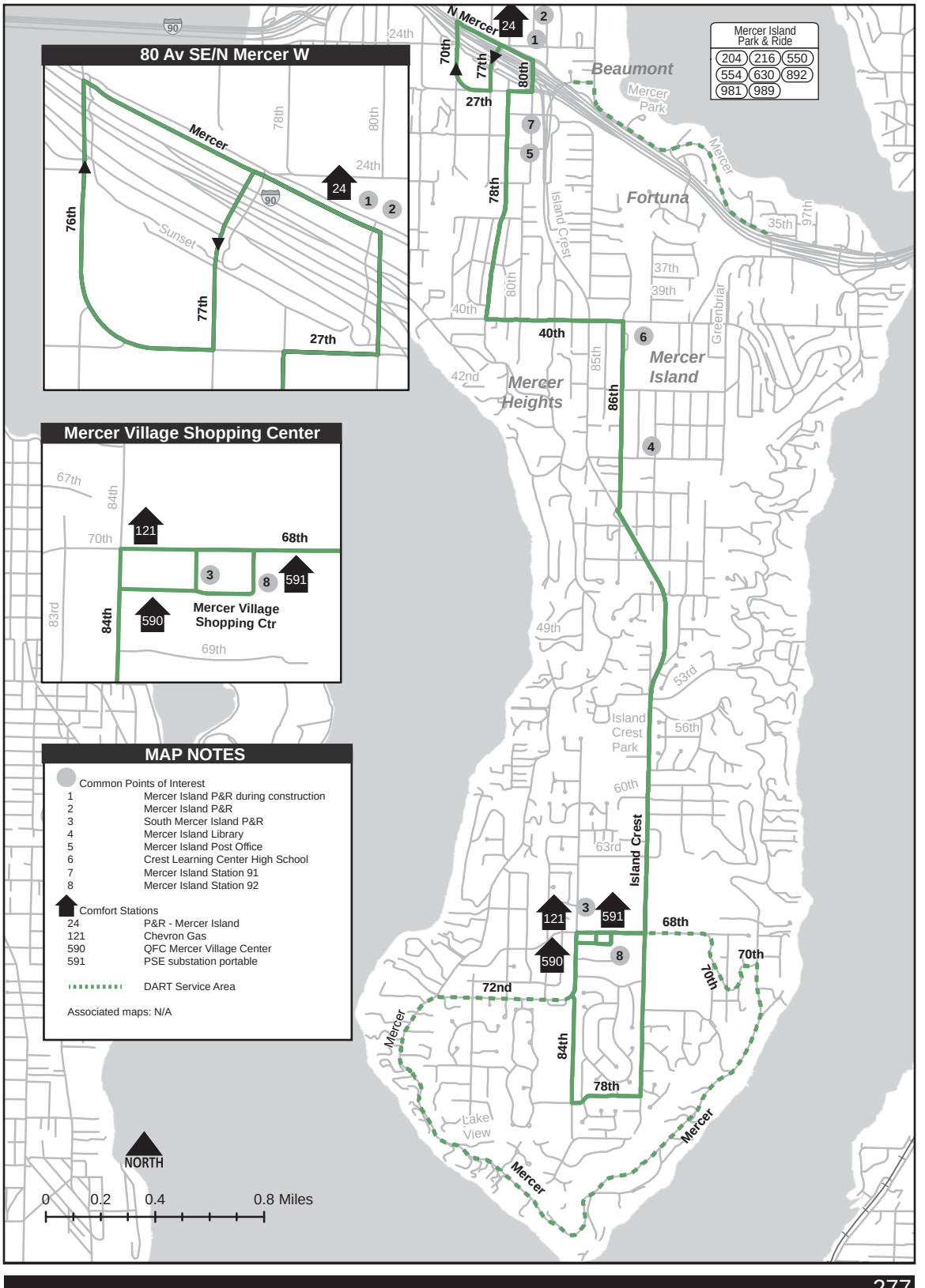
80 Av SE/N Mercer W
Mercer
76th
77th
27th
Sunset
24th
78th
80th
90
Mercer Village Shopping Center
67th
84th
70th
121
68th
3
8
591
590
Mercer Village Shopping Ctr
83rd
84th
69th
MAP NOTES
Common Points of Interest
1 Mercer Island P&R during construction
2 Mercer Island P&R
3 South Mercer Island P&R
4 Mercer Island Library
5 Mercer Island Post Office
6 Crest Learning Center High School
7 Mercer Island Station 91
8 Mercer Island Station 92
Comfort Stations
24 P&R - Mercer Island
121 Chevron Gas
590 QFC Mercer Village Center
591 PSE substation portable
DART Service Area
Associated maps: N/A
NORTH
0 0.2 0.4 0.8 Miles
N Mercer
24
70th
77th
80th
27th
78th
Beaumont
Mercer Park
Mercer
Fortuna
Island Crest
35th
97th
37th
39th
Greenbriar
40th
85th
86th
Mercer Island
Mercer Heights
42nd
49th
53rd
Island Crest Park
56th
60th
63rd
Island Crest
68th
70th
72nd
84th
78th
Lake View
Mercer
Mercer Island Park & Ride
204 216 550
554 630 892
981 989

Issaquah Transit Center

From: Factory Stores of North Bend

♦ bus stop
(at Vanity Fair store)
C perimeter rdwy
2 stop sign
C perimeter rdwy
2 stop sign
R exit rdwy
R S Fork Av (412 Av SE)
L Bendigo Blvd S
R W Park St
R Main Av S
L Stow Av S
L Healy Av S
L E Park St
C W Park St
R Bendigo Blvd S
C Bendigo Blvd N
L Bendigo Blvd N
R Boalch Av NW
L NW Fourteenth St
R Bendigo Blvd N
C Railroad Av SE
L SE Snoqualmie Pkwy
R Fairway Av SE
L SE Ridge St
L Douglas Av SE
R SE Snoqualmie Pkwy
R enter W/B I-90
C I-90
R "High Point Way" (Exit 20)
C enter W/B I-90
C I-90
R "E Sunset Way" (Exit 18)
C E Sunset Way
L 2 Av SE
R SE Bush St
R Front St S
C Front St N
L NW Gilman Blvd
L Maple St NW
C Newport Way NW
(straight at intersection with Maple St NW)
R enter Issaquah TC (Bus Only)
C bus loop
S Bay 3

When Mall is closed from 7:00 PM - 8:00 AM

♦ bus stop
(at Vanity Fair store)
L at 1st stop sign
C to T in roadway behind mall buildings
R on roadway behind mall buildings
R S Fork Av
L Bendigo Blvd S
S regular route

Comfort Station
When mall is closed layover in east zone and use Chevron comfort station on SW Mt Si Blvd

Factory Stores of North Bend

From: Issaquah Transit Center

♦ Issaquah TC Bay 4
C "NW Maple St" exit
R NW Maple St
L Maple St NW
R NW Gilman Blvd
R Front St N
C Front St S
L SE Bush St
L 2 Av SE
R E Sunset Way
R enter E/B I-90
C I-90
R "High Point Way" (Exit 20)
C enter E/B I-90
C I-90
R "SR-18/Snoqualmie Parkway" (Exit 25)
L SE Snoqualmie Pkwy
L Fairway Av SE
L SE Ridge St
L Douglas Av SE
L SE Snoqualmie Pkwy
R Railroad Av SE (SR-202)
C Bendigo Blvd N
L NW Fourteenth St
R Boalch Av NW
L Bendigo Blvd N
R Bendigo Blvd N
C Bendigo Blvd S
L W Park St
R Main Av S
L Stow Av S
L Healy Av S
L E Park St
C W Park St
L Bendigo Blvd S
R enter "Factory Stores of North Bend"
2 stop sign
R perimeter rdwy
2 bus stop
(at Vanity Fair store)
S

When Mall is closed from 7:00 PM - 8:00 AM

Operate regular route
2 Bendigo Blvd S/
S Fork Av
R S Fork Av
C pass entrance to mall roadway
L at Nintendo guard shack
L at 1st roadway on left
C into Factory Stores parking lot and position to either layover or passenger stop as needed

To		*Base*	
Issaquah Transit Center	02DE	Bellevue Base	04D2
North Bend	02BB		

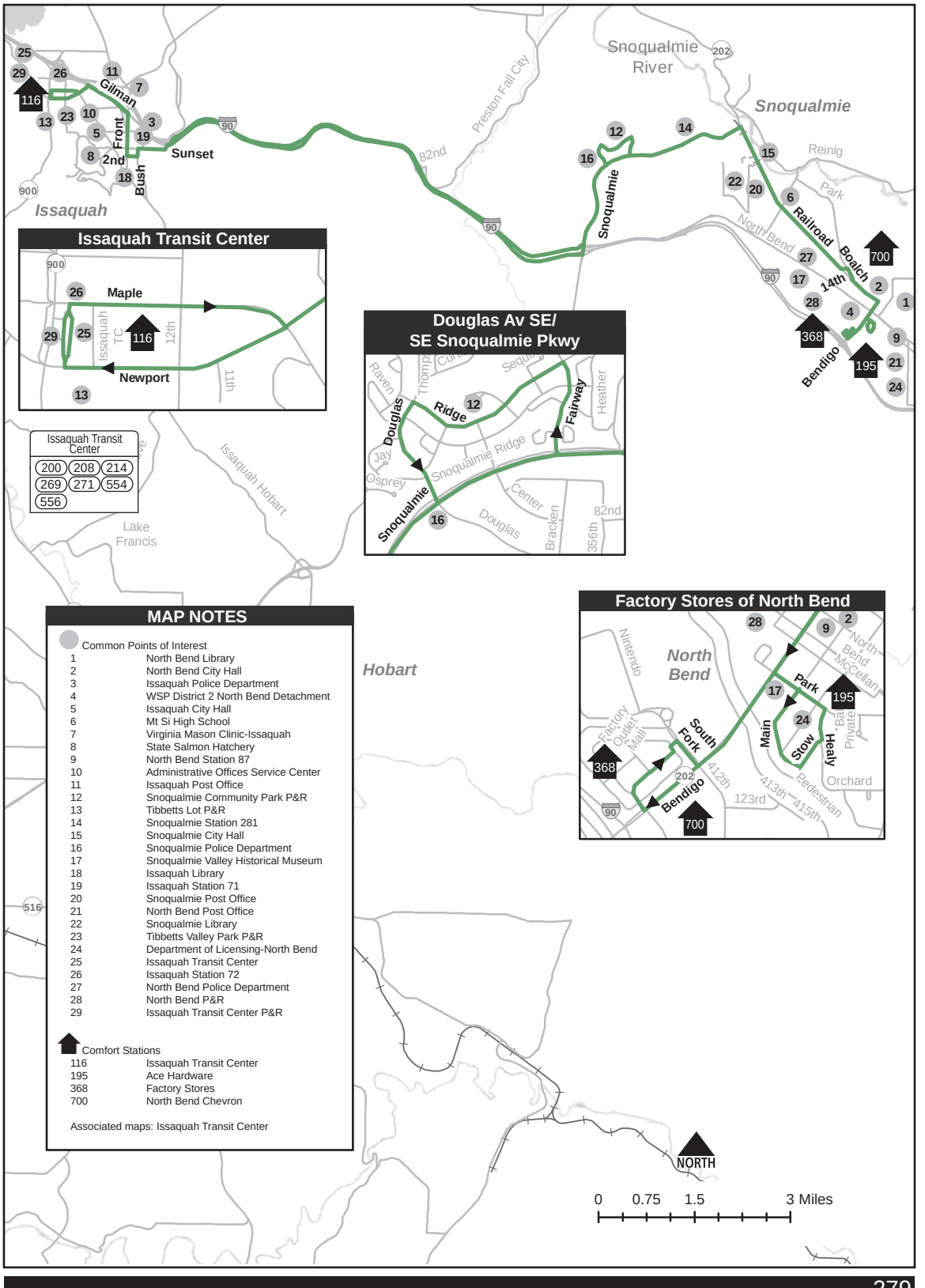
Issaquah
Sunset
Gilman
Front
2nd
Bush
Preston Fall City
82nd
Snoqualmie River
Snoqualmie
Reinig
Park
Railroad
Boalch
14th
North Bend
Issaquah Transit Center
Maple
Newport
Issaquah TC
12th
11th
Douglas Av SE/
SE Snoqualmie Pkwy
Douglas
Ridge
Fairway
Heather
Snoqualmie Ridge
Center
Bracken
356th
Issaquah Transit Center
200 208 214
269 271 554
556
Issaquah Hobart
Lake Francis
Hobart
Factory Stores of North Bend
Nintendo
North Bend
Park
South Fork
Main
Stow
Healy
Factory Outlet Mall
Orchard
Pedestrian
123rd
412th
413th
415th
Bendigo
MAP NOTES
Common Points of Interest
1 North Bend Library
2 North Bend City Hall
3 Issaquah Police Department
4 WSP District 2 North Bend Detachment
5 Issaquah City Hall
6 Mt Si High School
7 Virginia Mason Clinic-Issaquah
8 State Salmon Hatchery
9 North Bend Station 87
10 Administrative Offices Service Center
11 Issaquah Post Office
12 Snoqualmie Community Park P&R
13 Tibbetts Lot P&R
14 Snoqualmie Station 281
15 Snoqualmie City Hall
16 Snoqualmie Police Department
17 Snoqualmie Valley Historical Museum
18 Issaquah Library
19 Issaquah Station 71
20 Snoqualmie Post Office
21 North Bend Post Office
22 Snoqualmie Library
23 Tibbetts Valley Park P&R
24 Department of Licensing-North Bend
25 Issaquah Transit Center
26 Issaquah Station 72
27 North Bend Police Department
28 North Bend P&R
29 Issaquah Transit Center P&R
Comfort Stations
116 Issaquah Transit Center
195 Ace Hardware
368 Factory Stores
700 North Bend Chevron
Associated maps: Issaquah Transit Center
NORTH
0 0.75 1.5 3 Miles

Downtown Seattle

From: Eastgate Park & Ride

♦ Eastgate P&R Bay 1
C bus loop exit
R 140 Av SE
R SE 32 St
R 142 Pl SE
R enter W/B I-90 ("Buses/ Carpools")
C I-90 HOV
C I-90 regular lanes
C W/B I-90 (merge two lanes to the right) follow signs to "City Center/ Amtrak"
L 4 Av S
C 4 Av
R Olive Way
S 8 Av

PM Routing

When Scheduled via SE 36th St

Operate regular route
2 142 Pl SE
R SE 36 St
R Richards Rd SE
L enter W/B I-90 (SE Eastgate Way)
C I-90 regular lanes
2 "Rainier Av S" (Exit 3B)
C Rainier Av S
L S Dearborn St
C Seattle Blvd S
R 4 Av S
C regular route

When Scheduled to 4 Av/Stewart

Operate regular route
2 4 Av
C 4 Av
2 Stewart St (fs)
S

Eastgate Park & Ride

From: 2 Av/Bell St

♦ 2 Av (fs Bell St)
C 2 Av
C 2 Av Ext S
C 4 Av S
R "I-90 East/Spokane" exit
L Edgar Martinez Dr S
C I-90
C I-90 HOV
L "142 Pl SE" (Exit Buses/ Carpools)
L 142 Pl SE
L SE 32 St
L 140 Av SE
L enter P&R
C through bus loop
2 Bay 2
S

AM Routing

When Scheduled via SE 36 St

C 2 Av Ext S
C 4 Av S
L Seattle Blvd S
L S Dearborn St
R Rainier Av S
R "I-90 East/Spokane" on-ramp
C I-90 regular lanes (do not use left HOV lane)
R "Richards Road/Factoria Blvd" (Exit 10 B)
C SE 36 St
L 142 Pl SE
C regular route

When Scheduled to Eastgate P&R Bay 1

Operate regular route
2 Through bus loop
S Bay 1

Awareness Areas

S Jackson St between 2 Av Ext S & 5 Av S

To		*Base*	
Downtown Seattle	07DA	East Base	04D4
Downtown Seattle (via SE 36 St)	0736		
at Rainier Av/I-90	07DA		
Eastgate Park & Ride	07DB		
Eastgate Park & Ride (via SE 36 St)	071C		

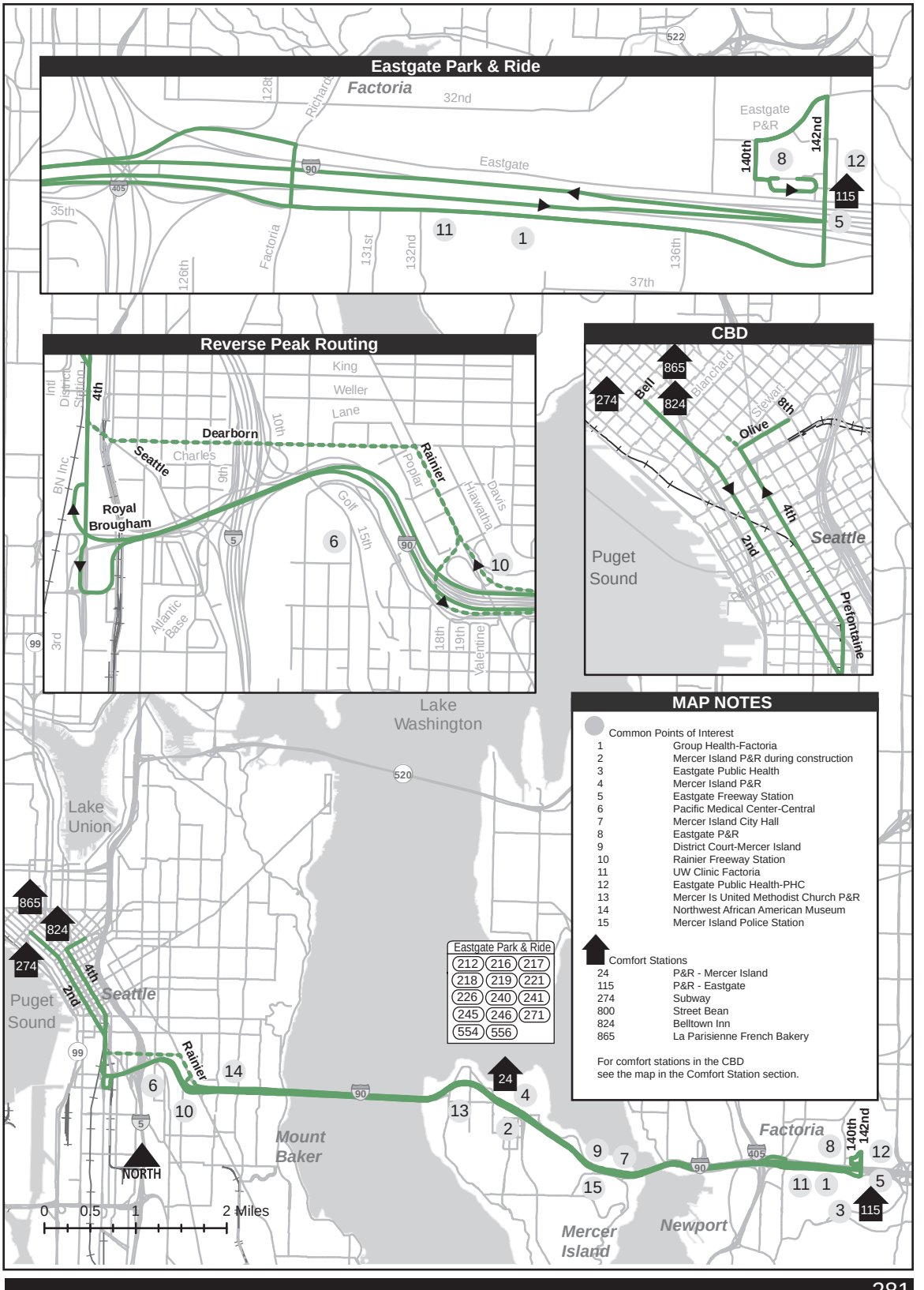

MAP NOTES

Common Points of Interest

1	Group Health-Factoria
2	Mercer Island P&R during construction
3	Eastgate Public Health
4	Mercer Island P&R
5	Eastgate Freeway Station
6	Pacific Medical Center-Central
7	Mercer Island City Hall
8	Eastgate P&R
9	District Court-Mercer Island
10	Rainier Freeway Station
11	UW Clinic Factoria
12	Eastgate Public Health-PHC
13	Mercer Is United Methodist Church P&R
14	Northwest African American Museum
15	Mercer Island Police Station

Comfort Stations

24	P&R - Mercer Island
115	P&R - Eastgate
274	Subway
800	Street Bean
824	Belltown Inn
865	La Parisienne French Bakery

For comfort stations in the CBD
see the map in the Comfort Station section.

Downtown Seattle

From: Newport Way SW/W Sunset Way

♦ Newport Way SW
R W Sunset Way
L Front St N
L NW Gilman Blvd
L Maple St NW
C Newport Way NW (straight through intersection with NW Maple St)
R enter Issaquah TC (Bus Only)
C through bus loop to Bay 2
C 17 Av NW exit (Renton-Issaquah Rd SE/ SR-900)
R 17 Av NW (Renton-Issaquah Rd SE/ SR-900)
R enter W/B I-90
C I-90 HOV
C W/B I-90 (merge two lanes to the right) follow signs to "City Center/ Amtrak"
L 4 Av S
C 4 Av
R Olive Way
S 8 Av

When Scheduled from Issaquah Transit Center

♦ Bay 2
C 17 Av NW exit (Renton-Issaquah Rd SE/SR-900)
C regular route

Issaquah

From: 2 Av/Bell St

♦ 2 Av
C 2 Av Ext S
C 4 Av S
R "I-90 East/Spokane" exit
L Edgar Matinez Dr S
C I-90
C I-90 HOV
C I-90 regular lanes
R "SR-900 South/ Renton" (Exit 15)
R 17 Av NW (Renton-Issaquah Rd SE/ SR-900)
L enter Issaquah TC (Bus Only)
C through bus loop
2 Bay 4
C "NW Maple St" exit
R NW Maple St
C Newport Way NW
L Front St S
C Front St N
L NW Gilman Blvd
L Maple St NW
C Newport Way NW
R enter Issaquah TC (Bus Only)
C bus loop to Bay 1
S

When Scheduled to Issaquah Transit Center

Operate regular route
2 enter Issaquah TC (Bus Only)
C through bus loop
S Bay 4

Awareness Areas

S Jackson St between 2 Av Ext S & 5 Av S

To		*Base*	
Downtown Seattle	07DC	Central Base	04D3
Issaquah	07DE		
Issaquah Transit Center Only	02E7		

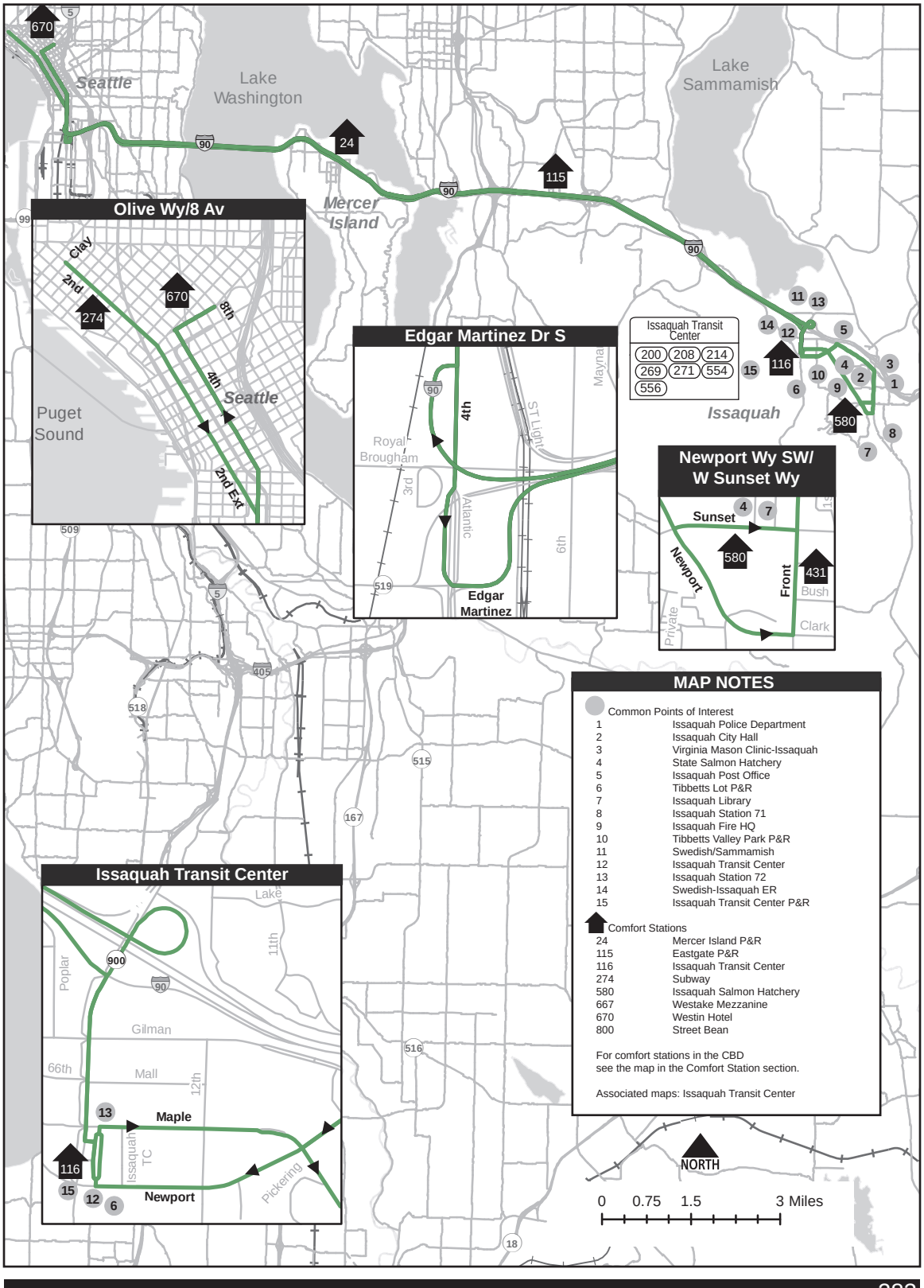

MAP NOTES

Common Points of Interest

1	Issaquah Police Department
2	Issaquah City Hall
3	Virginia Mason Clinic-Issaquah
4	State Salmon Hatchery
5	Issaquah Post Office
6	Tibbetts Lot P&R
7	Issaquah Library
8	Issaquah Station 71
9	Issaquah Fire HQ
10	Tibbetts Valley Park P&R
11	Swedish/Sammamish
12	Issaquah Transit Center
13	Issaquah Station 72
14	Swedish-Issaquah ER
15	Issaquah Transit Center P&R

Comfort Stations

24	Mercer Island P&R
115	Eastgate P&R
116	Issaquah Transit Center
274	Subway
580	Issaquah Salmon Hatchery
667	Westake Mezzanine
670	Westin Hotel
800	Street Bean

For comfort stations in the CBD see the map in the Comfort Station section.

Associated maps: Issaquah Transit Center

8 Av/Olive Way

From: Bear Creek Park & Ride

♦ Bear Creek P&R (east rdwy)
R E-W rdwy
R passenger pick-up rdwy
L 178 Pl NE
C 180 Av NE
L NE 68 St
R 185 Av NE
L NE 65 St
R 188 Av NE
L NE Redmond-Fall City Rd (SR-202)
R Sahalee Way NE
C 228 Av NE
C 228 Av SE
R SE 30 St
L enter S Sammamish P&R bus loop
C counterclockwise through P&R bus loop
2 Bay 1
C bus loop
R SE 30 St
C Issaquah Pine Lake Rd SE
C Highlands Dr NE
C 9 Av NE
L "Transit Only" entrance Issaquah Highlands P&R
2 Bay 4
C through P&R to exit S/B 9 Av NE
C 9 Av NE
C Highlands Dr NE
R enter W/B I-90
C I-90 HOV
L "142 Pl SE" (Exit Buses/ Carpools)
C enter W/B I-90
C I-90 HOV lane
L "80 Av SE" (Exit Buses/ Carpools)
R 80 Av SE
L N Mercer Way
C enter W/B I-90
C I-90 regular lanes
C W/B I-90 (merge two lanes to the right) Follow signs to "City Center/ Amtrak "
L 4 Av S
C 4 Av
R Olive Way
S 8 Av

Bear Creek Park & Ride

From: Stewart St/Yale Av

♦ Stewart St/Yale Av
C Stewart St
L 2 Av
C 2 Av Ext S
C 4 Av S
R "I-90 East/Spokane" Exit
L Edgar Matinez Dr S
C I-90
C I-90 regular lanes
R "77 Av SE" (Exit 7A)
L 77 Av SE
R N Mercer Way
R 80 Av SE
L enter E/B I-90 (Buses/ Carpools)
C HOV lane
C HOV right lane ("I-90 East/Spokane/Buses/ Carpools")
C I-90 HOV
L "142 Pl SE" HOV (Exit Buses/Carpools)
C enter E/B I-90 HOV on-ramp
C I-90 HOV
R "E Sunset Way/Highlands Dr" (Exit 18)
C "Highlands Dr" exit
C Highlands Dr NE
L "Transit Only" entrance Issaquah Highlands P&R
C counterclockwise through P&R
2 Bay 1
C through P&R to exit
C Highlands Dr NE
C Issaquah-Pine Lake Rd SE
C SE 30 St
L enter S Sammamish P&R bus loop
C counterclockwise through P&R bus loop
2 Bay 1
C bus loop
R SE 30 St
L 228 Av SE
C 228 Av NE
C Sahalee Way NE
L NE Redmond-Fall City Rd (SR-202)
R 188 Av NE
L NE 65 St
R 185 Av NE
L NE 68 St
R 180 Av NE
C 178 Pl NE
R enter Bear Creek P&R
S

Awareness Areas
S Jackson St between 2 Av Ext S & 5 Av S

To		*Base*	
Downtown Seattle	0391	East Base	04D4
Bear Creek Park & Ride	03DC		

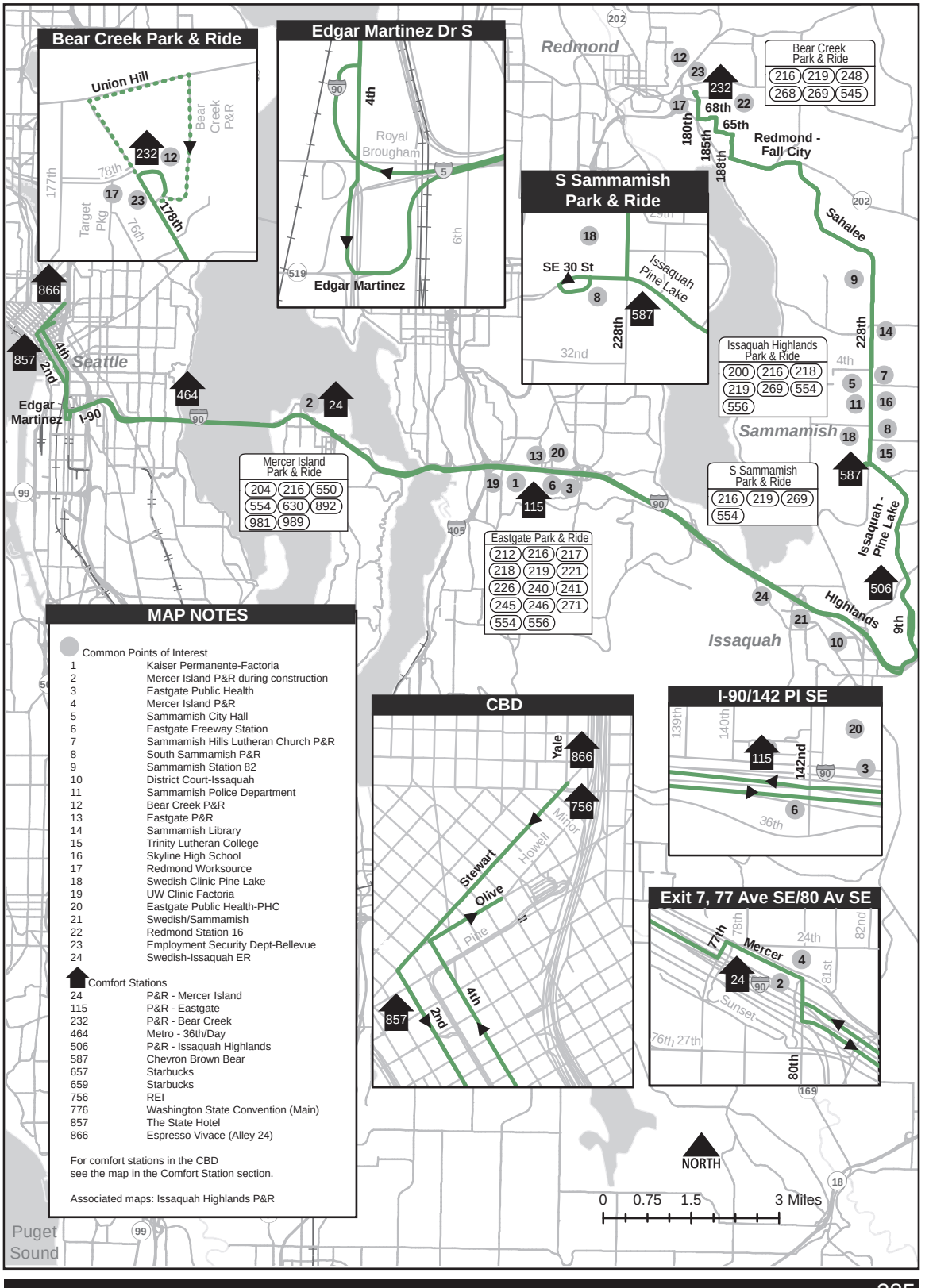
Bear Creek Park & Ride
Union Hill
Bear Creek P&R
232
12
17
23
78th
177th
Target Pkg
76th
178th
Edgar Martinez Dr S
4th
Royal Brougham
90
5
519
Edgar Martinez
6th
Redmond
202
Bear Creek Park & Ride
216 219 248
268 269 545
12
23
232
17
68th
22
180th
185th
188th
65th
Redmond - Fall City
S Sammamish Park & Ride
18
SE 30 St
Issaquah Pine Lake
8
587
228th
32nd
29th
Sahalee
202
9
228th
14
Issaquah Highlands Park & Ride
200 216 218
219 269 554
556
4th
5
7
11
16
8
18
15
587
Sammamish
S Sammamish Park & Ride
216 219 269
554
Issaquah - Pine Lake
866
857
4th
2nd
Seattle
Edgar Martinez
I-90
99
464
90
2
24
Mercer Island Park & Ride
204 216 550
554 630 892
981 989
13
20
19
1
6
3
115
90
405
Eastgate Park & Ride
212 216 217
218 219 221
226 240 241
245 246 271
554 556
24
21
10
506
Highlands
9th
Issaquah
MAP NOTES
Common Points of Interest
1 Kaiser Permanente-Factoria
2 Mercer Island P&R during construction
3 Eastgate Public Health
4 Mercer Island P&R
5 Sammamish City Hall
6 Eastgate Freeway Station
7 Sammamish Hills Lutheran Church P&R
8 South Sammamish P&R
9 Sammamish Station 82
10 District Court-Issaquah
11 Sammamish Police Department
12 Bear Creek P&R
13 Eastgate P&R
14 Sammamish Library
15 Trinity Lutheran College
16 Skyline High School
17 Redmond Worksource
18 Swedish Clinic Pine Lake
19 UW Clinic Factoria
20 Eastgate Public Health-PHC
21 Swedish/Sammamish
22 Redmond Station 16
23 Employment Security Dept-Bellevue
24 Swedish-Issaquah ER
Comfort Stations
24 P&R - Mercer Island
115 P&R - Eastgate
232 P&R - Bear Creek
464 Metro - 36th/Day
506 P&R - Issaquah Highlands
587 Chevron Brown Bear
657 Starbucks
659 Starbucks
756 REI
776 Washington State Convention (Main)
857 The State Hotel
866 Espresso Vivace (Alley 24)
For comfort stations in the CBD see the map in the Comfort Station section.
Associated maps: Issaquah Highlands P&R
CBD
Yale
866
756
Stewart
Olive
Pine
Howell
Minor
4th
2nd
857
I-90/142 Pl SE
139th
140th
115
142nd
90
20
3
6
36th
Exit 7, 77 Ave SE/80 Av SE
77th
78th
Mercer
24th
82nd
4
24
90
2
81st
Sunset
76th 27th
80th
169
NORTH
0 0.75 1.5 3 Miles
18
Puget Sound
99

Downtown Seattle

From: SE 51 St/220 Av SE

♦ SE 51 St
L 220 Av SE
R SE 56 St
C NW Sammamish Rd
C Renton/Issaquah Rd SE (SR-900)
R enter W/B I-90
C I-90
R "148 Av SE/150 Av SE" (Exit 11)
R "161 Av SE" exit
L SE Eastgate Way
R enter Eastgate P&R (Bus Only)
C through bus loop to Bay 1
C bus loop exit
R 140 Av SE
R SE 32 St
R 142 Pl SE
R SE 36 St
R Richards Rd
L enter W/B I-90 (SE Eastgate Way)
C I-90
C "Buses/Carpools" (Exit before exiting Mount Baker Tunnel)
R "Rainier Ave" exit 3B
C Rainier Av S
L S Dearborn St
C Seattle Blvd S
R 4 Av S
C 4 Av
R Olive Way
S 5 Av

When Scheduled to 5 Av/Virginia St
Operate regular route
2 4 Av
R Virginia St
S 5 Av (fs)

North Issaquah

From: 2 Av/Bell St

♦ 2 Av (fs Bell St)
C 2 Av
C 2 Av Ext S
C 4 Av S
L Seattle Blvd S
L S Dearborn St
R Rainier Av S
R "I-90 East/Spokane" ramp
C I-90 regular lanes
R "Richards Rd/ Factoria Blvd" (Exit 10B)
C SE 36 St
L 142 Pl SE
L SE 32 St
L 140 Av SE
L enter Eastgate P&R
C through bus loop to Bay 2
C bus loop exit
L 140 Av SE
L SE Eastgate Way
R SE 35 Pl ("Spokane" sign)
C through tunnel
R enter E/B I-90
C I-90
R "Lk Sammamish State Pk" (Exit 15) stay in left lane
L Renton-Issaquah Rd SE (SR-900)
C NW Sammamish Rd
C SE 56 St
L E Lake Sammamish Pkwy SE
L SE 51 St
L 220 Av SE
S SE 56 St (ns)

Awareness Areas
S Jackson St between 2 Av Ext S & 5 Av S

To		*Base*	
Downtown Seattle	0723	East Base	04D4
North Issaquah	0721		

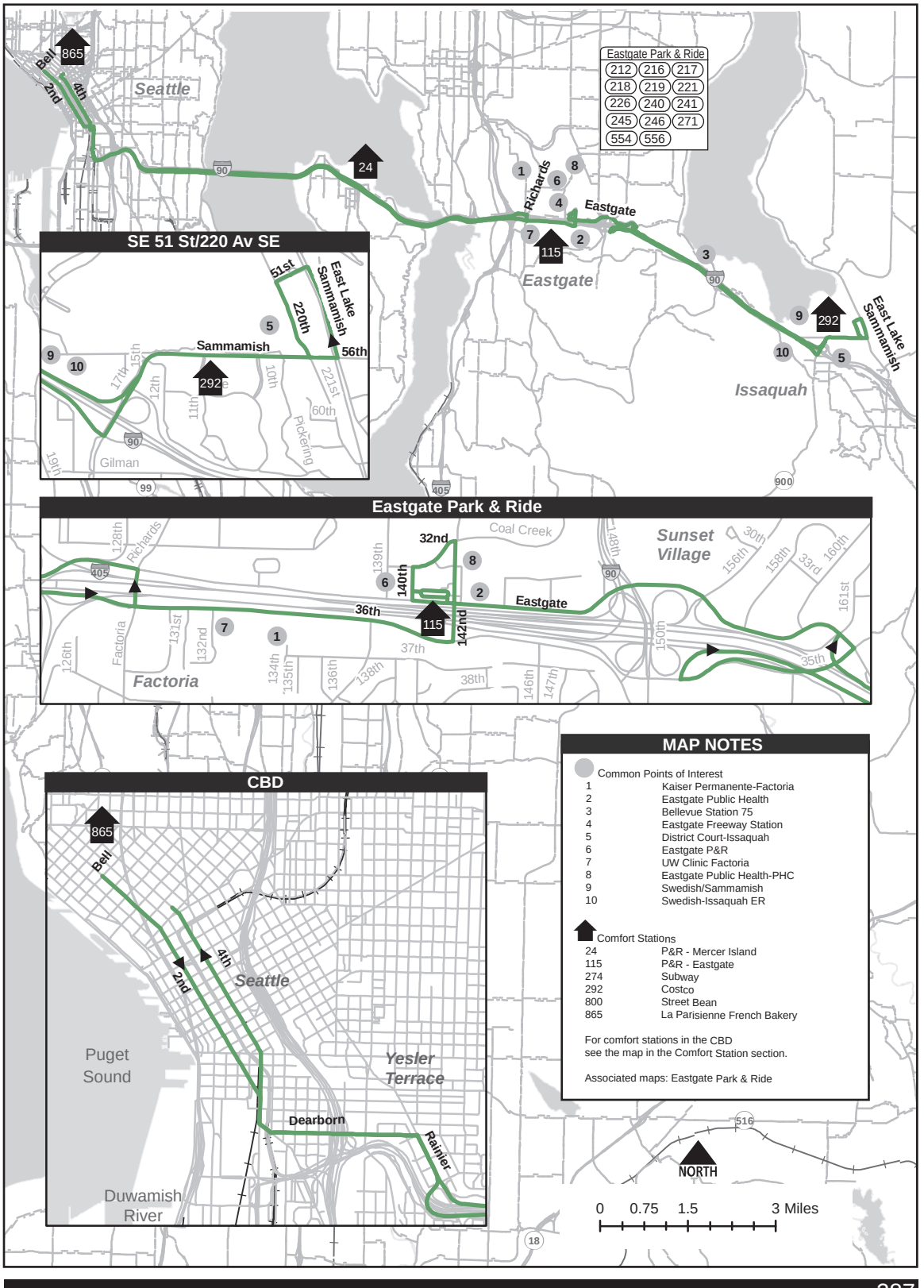
Eastgate Park & Ride
212 216 217
218 219 221
226 240 241
245 246 271
554 556
SE 51 St/220 Av SE
Eastgate Park & Ride
CBD
MAP NOTES
Common Points of Interest
1 Kaiser Permanente-Factoria
2 Eastgate Public Health
3 Bellevue Station 75
4 Eastgate Freeway Station
5 District Court-Issaquah
6 Eastgate P&R
7 UW Clinic Factoria
8 Eastgate Public Health-PHC
9 Swedish/Sammamish
10 Swedish-Issaquah ER
Comfort Stations
24 P&R - Mercer Island
115 P&R - Eastgate
274 Subway
292 Costco
800 Street Bean
865 La Parisienne French Bakery
For comfort stations in the CBD
see the map in the Comfort Station section.
Associated maps: Eastgate Park & Ride
Seattle
Eastgate
Issaquah
Sammamish
Factoria
Gilman
Coal Creek
Sunset Village
Yesler Terrace
Dearborn
Puget Sound
Duwamish River
Bell
2nd
4th
Richards
East Lake Sammamish
51st
220th
56th
32nd
140th
142nd
36th
37th
NORTH
0 0.75 1.5 3 Miles

Downtown Seattle

From: Issaquah Highlands Park & Ride

♦ Bay 4
C through P&R to exit S/B 9 Av NE
C 9 Av NE
C Highlands Dr NE
R enter W/B I-90
C I-90 HOV
L "142 Pl SE" (Exit Buses/ Carpools)
C enter W/B I-90
C C I-90 HOV
C W/B I-90 (merge two lanes to the right) Follow signs to "City Center/Amtrak"
L 4 Av S
C 4 Av
R Olive Way
S 8 Av

Issaquah Highlands Park & Ride

From: Eastlake Av E/John St

♦ Stewart St/Yale Av
C Stewart St
L 2 Av
C 2 Av Ext S
C 4 Av S
R "I-90 East/Spokane" exit
L Edgar Martinez Dr S
C I-90
C I-90 HOV
C I-90 regular lanes
R "E Sunset Way/Highlands Dr" (Exit 18)
C "Highlands Dr" exit
C Highlands Dr NE
L "Transit Only" enter Issaquah Highlands P&R
C counterclockwise through P&R
S Bay 4

Awareness Areas
S Jackson St between 2 Av Ext S & 5 Av S

To		*Base*	
Downtown Seattle	042D	East Base	04D4
Issaquah Highlands Park & Ride	0433		

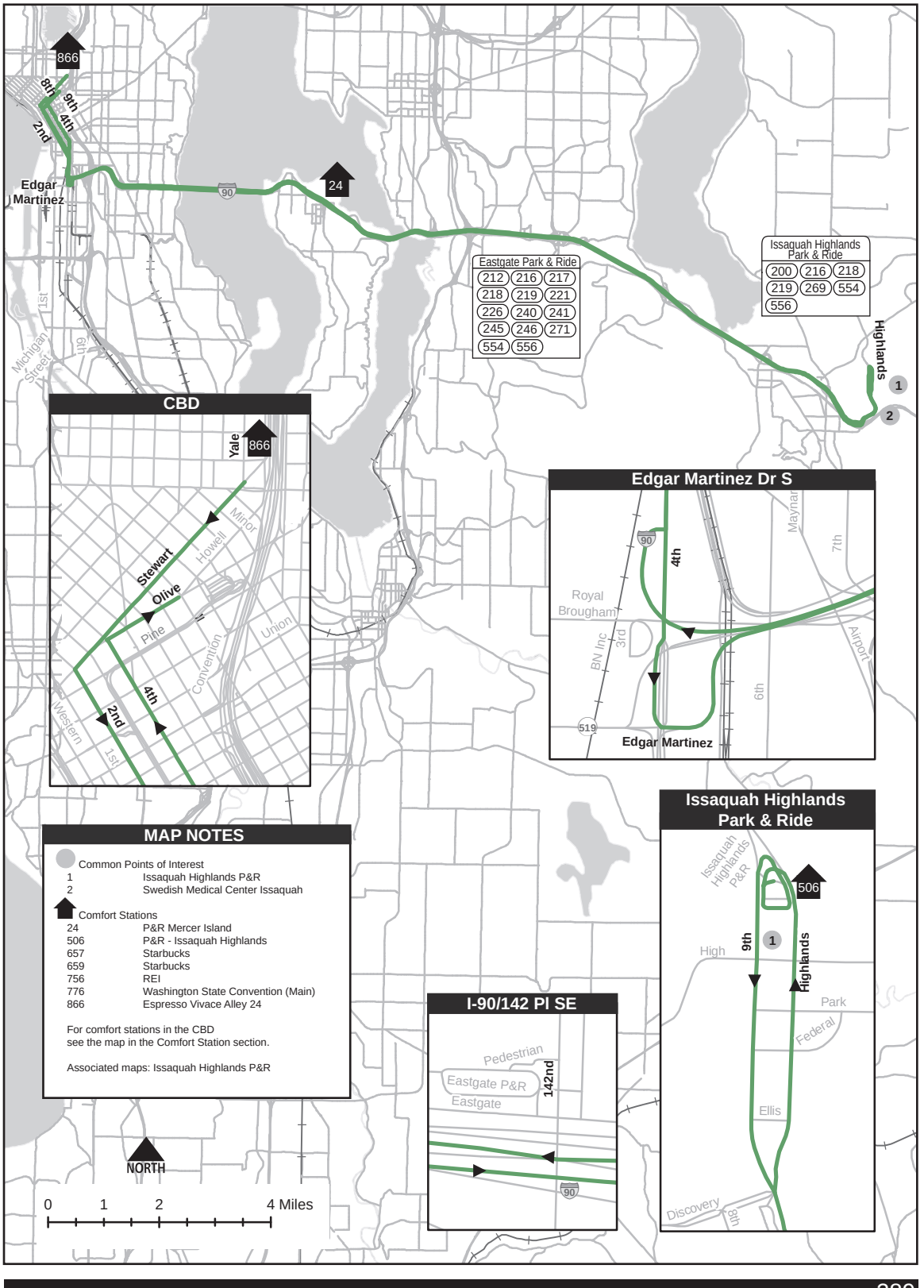
866
8th
9th
4th
2nd
Edgar Martinez
90
24
Eastgate Park & Ride
212 216 217
218 219 221
226 240 241
245 246 271
554 556
Issaquah Highlands Park & Ride
200 216 218
219 269 554
556
Highlands
1
2
1st
6th
Michigan Street
CBD
Yale
866
Stewart
Olive
Pine
Howell
Minor
Union
Convention
Western
4th
2nd
1st
Edgar Martinez Dr S
90
4th
Royal Brougham
BN Inc
3rd
Maynard
7th
Airport
6th
519
Edgar Martinez
MAP NOTES
Common Points of Interest
1 Issaquah Highlands P&R
2 Swedish Medical Center Issaquah
Comfort Stations
24 P&R Mercer Island
506 P&R - Issaquah Highlands
657 Starbucks
659 Starbucks
756 REI
776 Washington State Convention (Main)
866 Espresso Vivace Alley 24
For comfort stations in the CBD
see the map in the Comfort Station section.
Associated maps: Issaquah Highlands P&R
Issaquah Highlands Park & Ride
Issaquah Highlands P&R
506
9th
1
High
Highlands
Park
Federal
Ellis
Discovery
8th
I-90/142 Pl SE
Pedestrian
Eastgate P&R
Eastgate
142nd
90
NORTH
0 1 2 4 Miles

Downtown Seattle

From: NE Redmond-Fall City Rd/185 Av NE

♦ NE Redmond-Fall City Rd
R Sahalee Way
C 228 Av NE
C 228 Av SE
R SE 30 St
L enter S Sammamish P&R bus loop
C counterclockwise through P&R bus loop
2 Bay 1
C bus loop
R SE 30 St
C Issaquah Pine Lake Rd SE
C Highlands Dr NE
C 9 Av NE
L "Transit Only" entrance Issaquah Highlands P&R
2 Bay 4
C through P&R to exit S/B 9 Av NE
C 9 Av NE
C Highlands Dr NE
R enter W/B I-90
C I-90 HOV
L "142 Pl SE" (Exit Buses/ Carpools)
C enter W/B I-90
C I-90 HOV
C W/B I-90 (merge two lanes to the right) Follow signs to "City Center/ Amtrak"
L 4 Av S
C 4 Av
R Olive Way
S 8 Av

Redmond

From: Eastlake Av E/John St

♦ Stewart St/Yale Av
C Stewart St
L 2 Av
C 2 Av Ext S
C 4 Av S
R "I-90 East/Spokane" exit
L Edgar Martinez Dr S
C I-90
C I-90 HOV
C I-90 regular lanes
R "E Sunset Way/Highlands Dr" (Exit 18)
C "Highlands Dr" exit
C Highlands Dr NE
L "Transit Only" entrance Issaquah Highlands P&R
C counterclockwise through P&R
2 Bay 1
C through P&R to exit Highlands Dr NE
C Highlands Dr NE
C Issaquah-Pine Lake Rd SE
C SE 30 St
L enter S Sammamish P&R bus loop
C counterclockwise through P&R bus loop
2 Bay 1
C bus loop
R SE 30 St
L 228 Av SE
C 228 Av NE
C Sahalee Way NE
L NE Redmond-Fall City Rd (SR-202)
S 185 Av NE (fs)

Awareness Areas
S Jackson St between 2 Av Ext S & 5 Av S

To		*Base*	
Downtown Seattle	0487	East Base	04D4
Redmond	05D5		

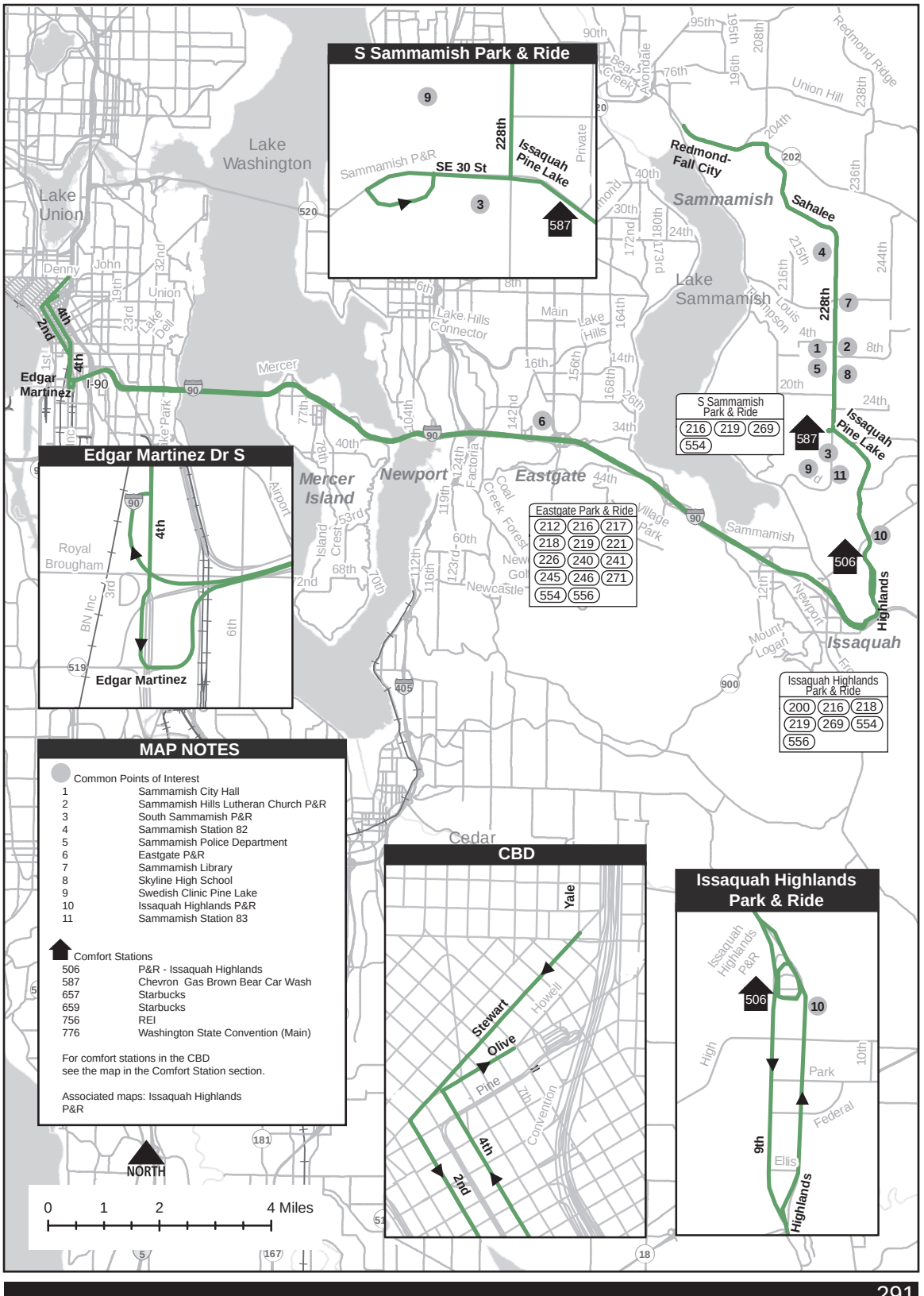

S Sammamish Park & Ride: 216, 219, 269, 554

Eastgate Park & Ride: 212, 216, 217, 218, 219, 221, 226, 240, 241, 245, 246, 271, 554, 556

Issaquah Highlands Park & Ride: 200, 216, 218, 219, 269, 554, 556

MAP NOTES

Common Points of Interest

1	Sammamish City Hall
2	Sammamish Hills Lutheran Church P&R
3	South Sammamish P&R
4	Sammamish Station 82
5	Sammamish Police Department
6	Eastgate P&R
7	Sammamish Library
8	Skyline High School
9	Swedish Clinic Pine Lake
10	Issaquah Highlands P&R
11	Sammamish Station 83

Comfort Stations

506	P&R - Issaquah Highlands
587	Chevron Gas Brown Bear Car Wash
657	Starbucks
659	Starbucks
756	REI
776	Washington State Convention (Main)

For comfort stations in the CBD see the map in the Comfort Station section.

Associated maps: Issaquah Highlands P&R

Redmond Transit Center

From: Eastgate Park & Ride

♦ Eastgate P&R Bay 2
C bus loop exit
L 140 Av SE
L SE Eastgate Way
L 150 Av SE
C 148 Av SE
L SE 28 St
R Coal Creek Rd (traffic circle)
L Tyee River Rd
C Kelsey Creek Rd (main rdwy)
C SE 24 St
L 145 Pl SE
R SE 22 St
C SE 22 Pl
C SE 24 St (straight forward)
C 168 Av SE
C SE 14 St
R 164 Av SE
C 164 Av NE
L NE 8 St
R 148 Av NE
R NE Old Redmond Rd
L W Lake Sammamish Way NE (SR-908)
R NE Redmond Way
L 161 Av NE
R NE 83 St
L enter Redmond TC layover
C layover rdwy (counter-clockwise loop)
2 Redmond TC Bay 5
L NE 83 St
L 166 Av NE
L NE 104 St
C 160 Av NE
C NE 109 St
R Redmond-Woodinville Rd (SR-202)
R NE 116 St
R 172 Av NE
L NE 111 St
C 179 Av NE
R NE 104 St
L 166 Av NE
R NE 83 St
R enter Redmond TC layover
C layover rdwy (counter-clockwise loop)
S Redmond TC Bay 5

When Scheduled to Redmond Transit Center Bay 4
Operate regular route
2 NE 83 St (W/B)
C Redmond TC Bay 4
S Bay 4

When Not Scheduled Through Bellevue College
Operate regular route
2 150 Av SE
C 148 Av SE
L SE 24 St
R 145 Pl SE
C regular route

Eastgate Park & Ride

From: Redmond Transit Center

♦ Redmond TC Bay 5
L NE 83 St
L 166 Av NE
L NE 104 St
C 160 Av NE
C NE 109 St
R Redmond-Woodinville Rd (SR-202)
R NE 116 St
R 172 Av NE
L NE 111 St
C 179 Av NE
R NE 104 St
L 166 Av NE
R NE 83 St
2 Redmond TC Bay 4
C NE 83 St
L 161 Av NE
R NE Redmond Way
L W Lake Sammamish Way NE (SR-908)
R NE Old Redmond Rd
L 148 Av NE
L NE 8 St
R 164 Av NE
C 164 Av SE
L SE 14 St
C 168 Av SE
C SE 24 St
C SE 22 Pl (slight right)
C SE 22 St
L 145 Pl SE
R SE 24 St (north entrance Bellevue College)
C Kelsey Creek Rd (main rdwy)
L Tyee River Rd
R Coal Creek Rd
L SE 28 St (at traffic circle)
C 148 Av SE
C 150 Av SE
R SE Eastgate Way
R enter P&R (Bus Only)
C through bus loop
2 Bay 1
C bus loop rdwy (counterclockwise loop)
2 Eastgate P&R layover

When not Scheduled Through Bellevue College
Operate regular route
2 145 Pl SE
L SE 24 St
R 148 Av SE
C regular route

To		*Base*	
Redmond Transit Center	074D	Bellevue Base	04D2
Redmond TC (via Education Hill)	072F		
at 160 Av NE/NE 104 St	074D		
Eastgate Park & Ride	00ED		
Education Hill	072F		
160 Av NE/NE 104 St	00ED		

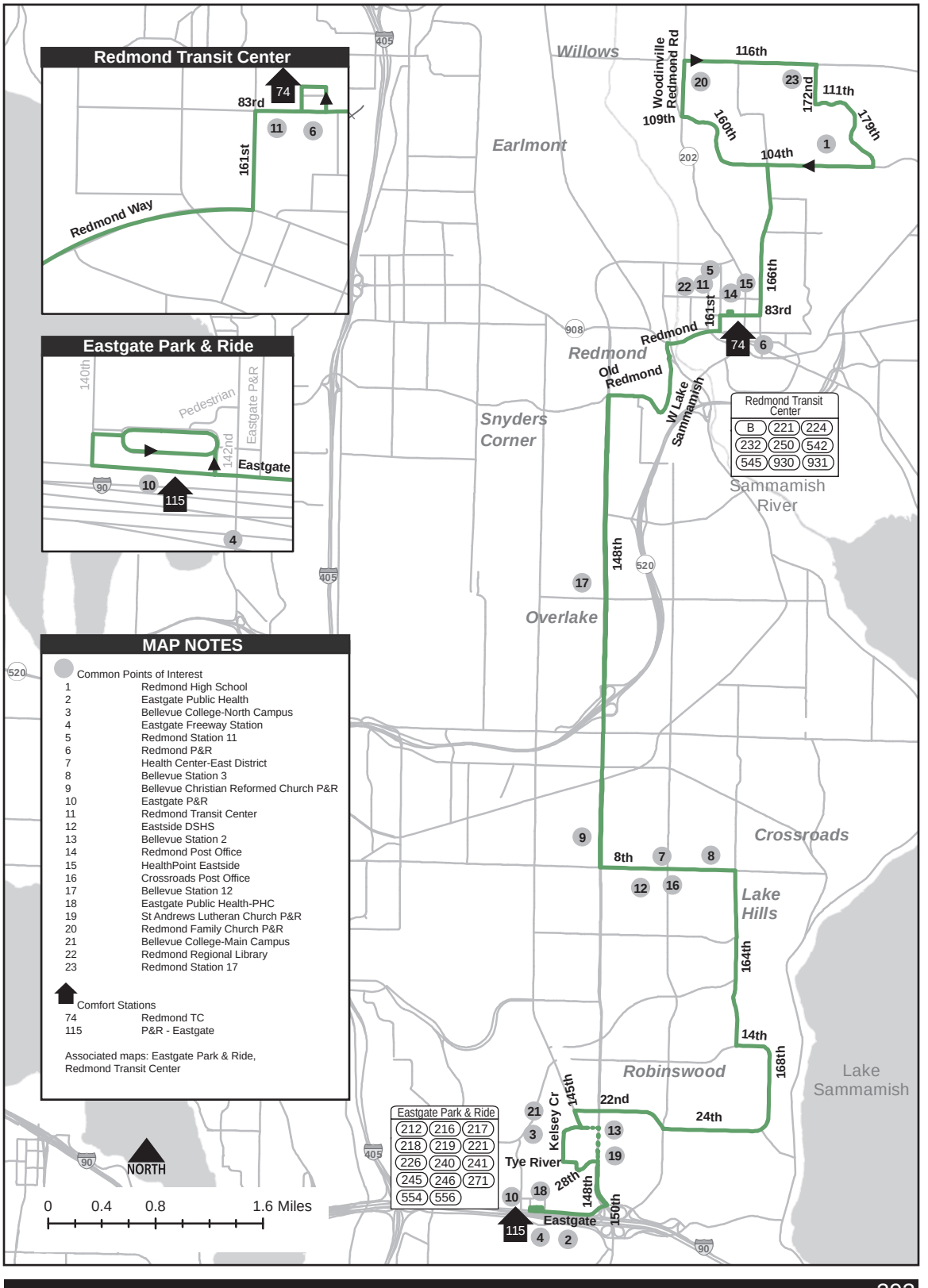
Redmond Transit Center
83rd
74
11
6
161st
Redmond Way
Eastgate Park & Ride
140th
Pedestrian
Eastgate P&R
142nd
Eastgate
90
10
115
4
MAP NOTES
Common Points of Interest
1 Redmond High School
2 Eastgate Public Health
3 Bellevue College-North Campus
4 Eastgate Freeway Station
5 Redmond Station 11
6 Redmond P&R
7 Health Center-East District
8 Bellevue Station 3
9 Bellevue Christian Reformed Church P&R
10 Eastgate P&R
11 Redmond Transit Center
12 Eastside DSHS
13 Bellevue Station 2
14 Redmond Post Office
15 HealthPoint Eastside
16 Crossroads Post Office
17 Bellevue Station 12
18 Eastgate Public Health-PHC
19 St Andrews Lutheran Church P&R
20 Redmond Family Church P&R
21 Bellevue College-Main Campus
22 Redmond Regional Library
23 Redmond Station 17
Comfort Stations
74 Redmond TC
115 P&R - Eastgate
Associated maps: Eastgate Park & Ride, Redmond Transit Center
NORTH
0 0.4 0.8 1.6 Miles
Willows
Woodinville Redmond Rd
116th
109th
160th
172nd
111th
179th
104th
Earlmont
202
166th
83rd
Redmond
Old Redmond
W Lake Sammamish
908
Snyders Corner
Redmond Transit Center
B 221 224
232 250 542
545 930 931
Sammamish River
148th
520
17
Overlake
Crossroads
8th
12
16
Lake Hills
164th
14th
168th
Robinswood
Lake Sammamish
145th
22nd
24th
Kelsey Cr
Tye River
28th
148th
150th
Eastgate Park & Ride
212 216 217
218 219 221
226 240 241
245 246 271
554 556
Eastgate
405
90

OPERATORS OF THE MONTH
BELLEVUE BASE



Daniel Krueger
July 2021

"Treat everyone with respect – customers and drivers the same."

Craig Jones
August 2021

"Be kind and nice to others. Usually it is returned and your day is a lot easier."

Mark O'Rourke
September 2021

"Life is short, try to enjoy each day."



Scott Spencer
October 2021

"A problem is not a problem until you make it so. So don't make problems for yourself. Let things go."



Latrelle Gibson
November 2021

"Service and schedule never come before your safety, no matter what you're told. Safety always comes first."



York Thao
December 2021

"Comparison is the thief of joy." ~Theodore Roosevelt

King County
METRO

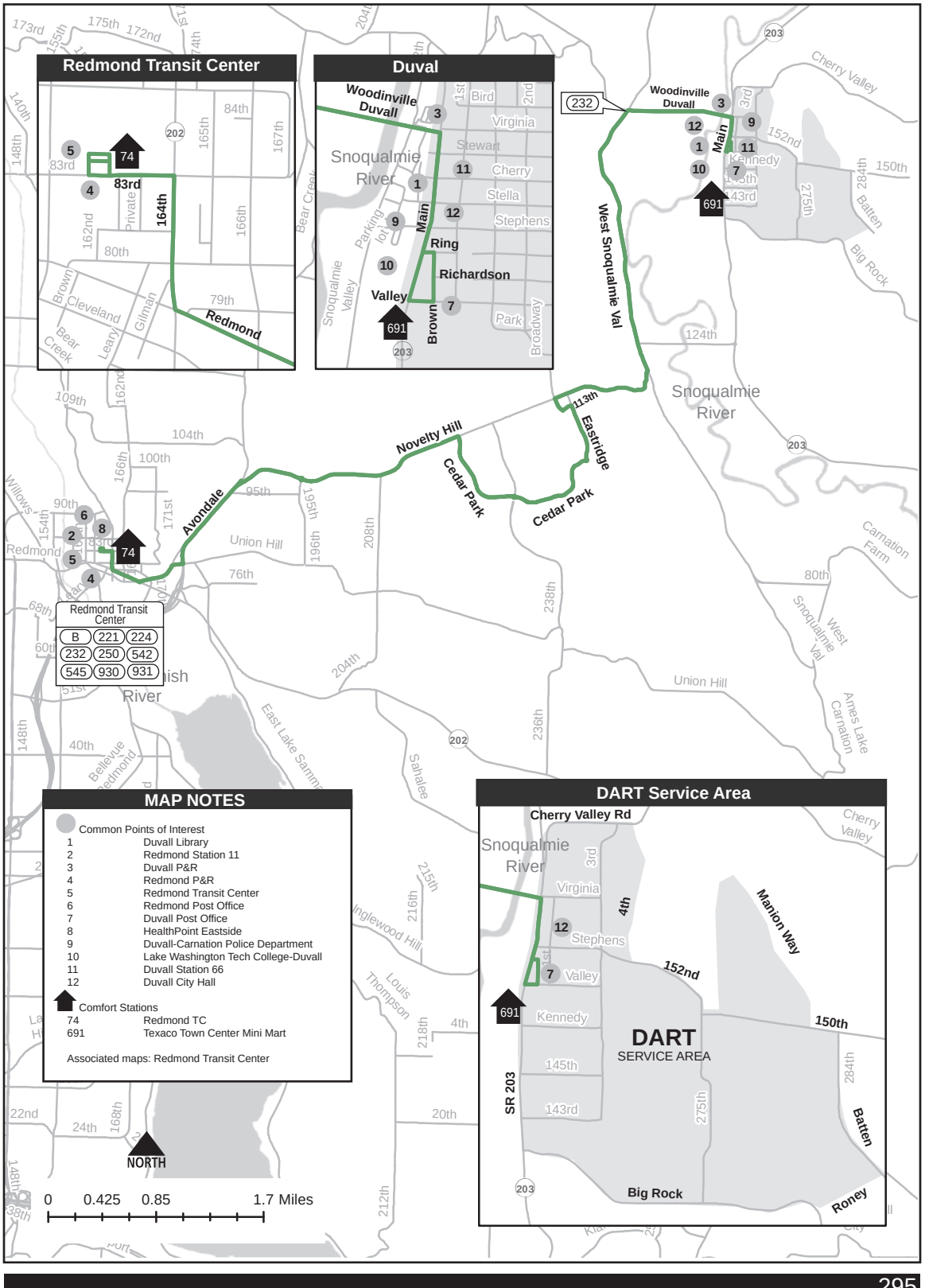
Redmond Transit Center
Duval
Woodinville Duvall
Snoqualmie River
Main
Ring
Richardson
Valley
Brown
Stewart
Cherry
Stella
Stephens
Park
Broadway
Virginia
Bird
Parking lot
Snoqualmie Valley
Bear Creek
Cleveland
Gilman
Leary
Private
Redmond
83rd
164th
Woodinville Duvall
Main
Kennedy
West Snoqualmie Val
Cherry Valley
Batten
Big Rock
Novelty Hill
Cedar Park
Eastridge
Avondale
Union Hill
Redmond Transit Center
B 221 224
232 250 542
545 930 931
MAP NOTES
Common Points of Interest
1 Duvall Library
2 Redmond Station 11
3 Duvall P&R
4 Redmond P&R
5 Redmond Transit Center
6 Redmond Post Office
7 Duvall Post Office
8 HealthPoint Eastside
9 Duvall-Carnation Police Department
10 Lake Washington Tech College-Duvall
11 Duvall Station 66
12 Duvall City Hall
Comfort Stations
74 Redmond TC
691 Texaco Town Center Mini Mart
Associated maps: Redmond Transit Center
NORTH
0 0.425 0.85 1.7 Miles
DART Service Area
Cherry Valley Rd
Snoqualmie River
Virginia
Stephens
Valley
Kennedy
4th
Manion Way
152nd
150th
DART
SERVICE AREA
SR 203
Big Rock
Roney
Batten
Carnation Farm
Ames Lake Carnation
Sahalee
Inglewood Hill
Louis Thompson
Bellevue Redmond
Willows
Redmond
Union Hill
East Lake Sammamish
Snoqualmie Val
West Snoqualmie Val

Redmond Technology Station (Link)

From: Kenmore P&R

♦ NE Bothell Wy (SR-522)
R 73 Av NE
L NE 181 St
L 68 Av NE
C Juanita Dr NE
L NE 153 Pl
C NE 155 St
C NE 155 Pl
C NE 155 St
R 84 Av NE
L NE 132 St
L 87 Ave NE
R NE 134 St
C NE 135 St

Safety Stop
Farside 93 Av NE and before crest of hill, test brakes and check air pressure (90 lbs.)

C NE 136 St
C NE 137 St
R 100 Av NE
L NE 132 St
R 116 Wy NE
R enter Kingsgate P&R
C through P&R
R 116 Way NE
L NE 128 St
R Totem Lake TC rdwy
C transit center rdwy
2 Bay 2
C through transit center
L NE 128 St
L 120 Av NE
L Totem Lake Blvd
C 124 Av NE
L NE 120 St
C 132 Av NE
L NE Old Redmond Rd
R 148 Av NE
L NE 40 St
R 159 Av NE
C NE 36 St
R 156 Av NE
S Bay 4

Kenmore P&R

From: Redmond Technology Station (Link)

♦ Bay 4
L NE 40 St
R 148 Av NE
L NE Old Redmond Rd
R 132 Av NE
C NE 120 St
R 124 Av NE
C Totem Lake Blvd
R 120 Ave NE
R NE 128 St
R Totem Lake TC rdwy
C clockwise on transit center rdwy
2 Bay 1
C through transit center
L NE 128 St
R 116 Way NE
L enter Kingsgate P&R
C through P&R
L 116 Wy NE
L NE 132 St
R 100 Av NE
C 100 Av NE
L NE 137 St
C NE 136 St
C NE 135 St
C NE 134 St
L 87 Av NE
R NE 132 St
R 84 Av NE
L NE 155 St
C NE 155 Pl
C NE 155 St
C NE 153 Pl
R Juanita Dr NE
C 68 Av NE
R NE 181 St
R enter Kenmore P&R
S

When Scheduled from Totem Lake TC
♦ Bay 1
C through transit center
L NE 128 St
C regular route

To		Base	
Redmond Technology Station (Totem Lake)	06A0	Bellevue Base	04D2
at Redmond Technolgy Station	0012		
Kenmore P&R (Totem Lake)	0274		
at Kenmore P&R	036C		

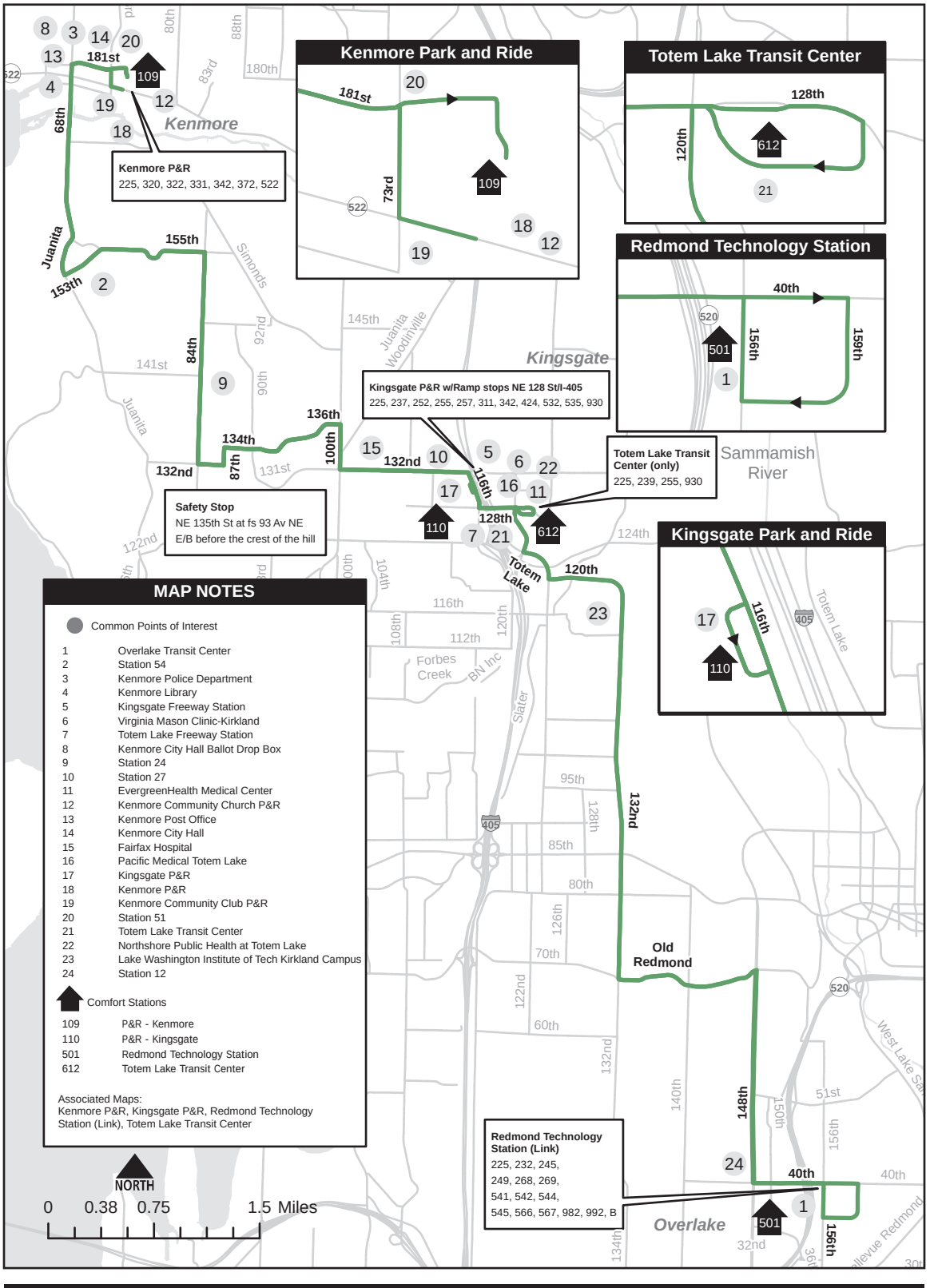

MAP NOTES

Common Points of Interest

1	Overlake Transit Center
2	Station 54
3	Kenmore Police Department
4	Kenmore Library
5	Kingsgate Freeway Station
6	Virginia Mason Clinic-Kirkland
7	Totem Lake Freeway Station
8	Kenmore City Hall Ballot Drop Box
9	Station 24
10	Station 27
11	EvergreenHealth Medical Center
12	Kenmore Community Church P&R
13	Kenmore Post Office
14	Kenmore City Hall
15	Fairfax Hospital
16	Pacific Medical Totem Lake
17	Kingsgate P&R
18	Kenmore P&R
19	Kenmore Community Club P&R
20	Station 51
21	Totem Lake Transit Center
22	Northshore Public Health at Totem Lake
23	Lake Washington Institute of Tech Kirkland Campus
24	Station 12

Comfort Stations

109	P&R - Kenmore
110	P&R - Kingsgate
501	Redmond Technology Station
612	Totem Lake Transit Center

Associated Maps:
Kenmore P&R, Kingsgate P&R, Redmond Technology Station (Link), Totem Lake Transit Center

Bellevue Transit Center

From: Eastgate Park & Ride

♦ Eastgate P&R Bay 1
C bus loop to exit
L 140 Av SE
L SE Eastgate Way
L 150 Av SE
C 148 Av SE
L SE 28 St (Bellevue College entrance)
R Coal Creek Rd (at traffic circle)
L Tyee River Rd (main rdwy)
C Kelsey Creek Rd (main rdwy)
C SE 24 St
L 148 Av SE
R Lake Hills Blvd
L 156 Av SE
C 156 Av NE
R NE 8 St
L Northup Way (173 Av NE)
R 164 Av NE
L NE 24 St
L 156 Av NE
R Northup Way
C NE 20 St
L NE Bel-Red Rd
C NE 12 St
L 116 Av NE
R NE 10 St
L 108 Av NE
S Bellevue TC Bay 1

When Not Scheduled Through Bellevue College
Operate regular route
2 150 Av SE
C 148 Av SE
R Lake Hills Blvd
C regular route

Eastgate Park & Ride

From: Bellevue Transit Center

♦ Bellevue TC Bay 11
R 108 Av NE
R NE 10 St
L 116 Av NE
R NE 12 St
C NE Bel-Red Rd
R NE 20 St
L 156 Av NE
R NE 24 St
R 164 Av NE
L Northup Way
R NE 8 St
L 156 Av NE
C 156 Av SE
R Lake Hills Blvd
L 148 Av SE
R SE 24 St (north entrance Bellevue College)
C Kelsey Creek Rd (main rdwy)
C Tyee River Rd
C Coal Creek Rd
L SE 28 St
R 148 Av SE
C 150 Av SE
R SE Eastgate Way
R enter P&R (Bus nly)
S Eastgate P&R Bay 2

When Not Scheduled Through Bellevue College
Operate regular route
2 148 Av SE
C 150 Av SE
C regular route

When Scheduled to Eastgate P&R Bay 1
S Bay 1

Route 226 is grouped with Route 241

To		*Base*	
Bellevue Transit Center	00F6	Bellevue Base	04D2
at 156 Av NE/NE 8 St	00F7		
Eastgate P&R	00F5		

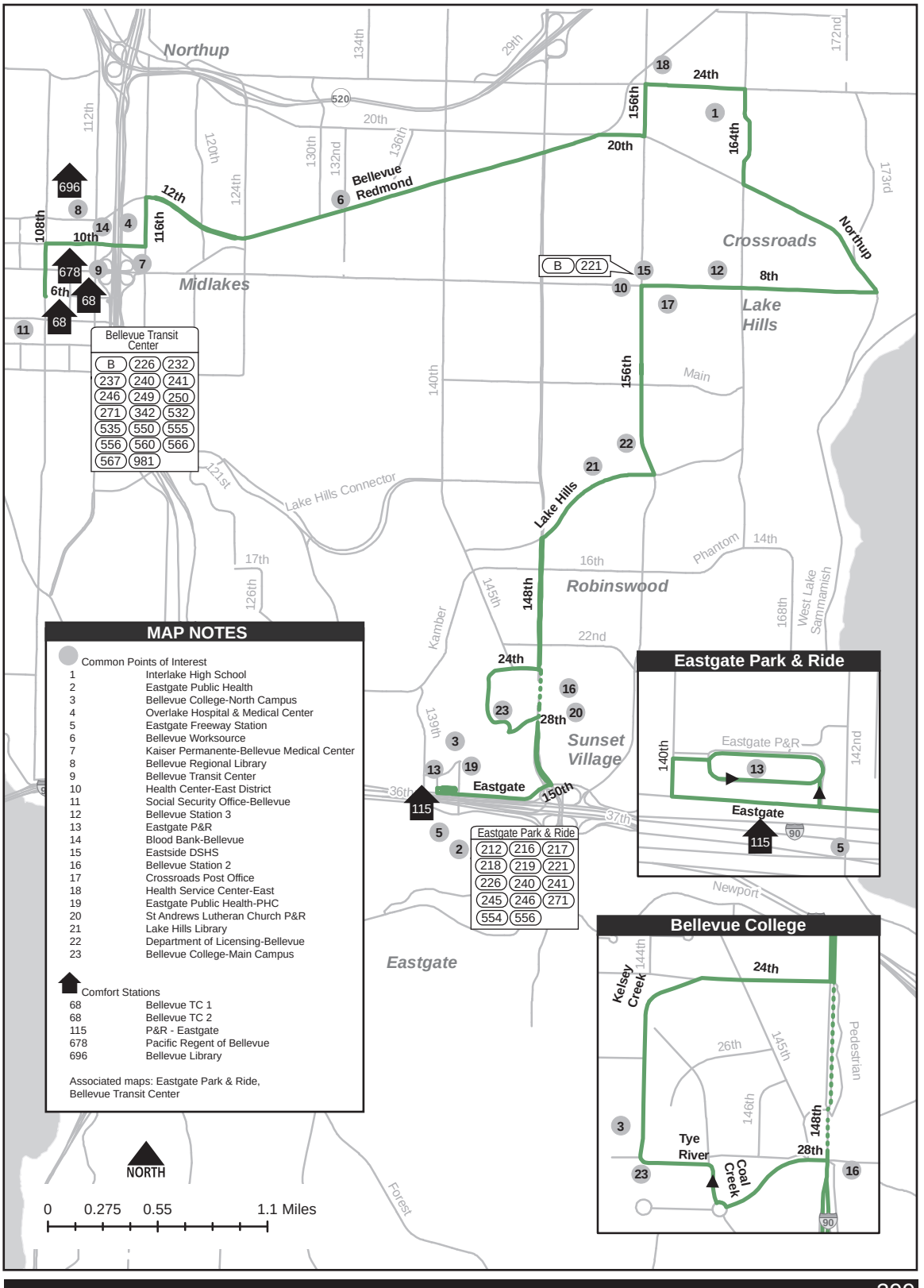
Northup
Midlakes
Crossroads
Lake Hills
Robinswood
Sunset Village
Eastgate
Bellevue Redmond
Lake Hills Connector
Main
Phantom
West Lake Sammamish
Kamber
Newport
Forest
Eastgate P&R
Kelsey Creek
Tye River
Coal Creek
Pedestrian
24th
20th
12th
10th
8th
6th
156th
164th
148th
28th
150th
Bellevue Transit Center
B 226 232
237 240 241
246 249 250
271 342 532
535 550 555
556 560 566
567 981
Eastgate Park & Ride
212 216 217
218 219 221
226 240 241
245 246 271
554 556
MAP NOTES
Common Points of Interest
1 Interlake High School
2 Eastgate Public Health
3 Bellevue College-North Campus
4 Overlake Hospital & Medical Center
5 Eastgate Freeway Station
6 Bellevue Worksource
7 Kaiser Permanente-Bellevue Medical Center
8 Bellevue Regional Library
9 Bellevue Transit Center
10 Health Center-East District
11 Social Security Office-Bellevue
12 Bellevue Station 3
13 Eastgate P&R
14 Blood Bank-Bellevue
15 Eastside DSHS
16 Bellevue Station 2
17 Crossroads Post Office
18 Health Service Center-East
19 Eastgate Public Health-PHC
20 St Andrews Lutheran Church P&R
21 Lake Hills Library
22 Department of Licensing-Bellevue
23 Bellevue College-Main Campus
Comfort Stations
68 Bellevue TC 1
68 Bellevue TC 2
115 P&R - Eastgate
678 Pacific Regent of Bellevue
696 Bellevue Library
Associated maps: Eastgate Park & Ride, Bellevue Transit Center
NORTH
0 0.275 0.55 1.1 Miles

Kirkland Transit Center

From: North Creek

♦ 39 Av SE
C 120 Av SE
R NE 195 St
C Beardslee Blvd
L 110 Av NE
L Upper Campus Loop
2 stop
C Upper Campus Loop
L Campus Way NE
R 110 Av NE
L Beardslee Blvd
R NE 185 St
L Bothell Wy NE
R Woodinville Dr/Bothell Way NE
L 96 Av NE
C Waynita Wy NE
C 100 Av NE
C NE 120 Pl
C 98 Av NE
C Market St
L 18 Av
R 3 St
L Central Wy
R 6 St
R Kirkland Av
R 3 St
S Kirkland TC Bay 1

North Creek

From: Kirkland Transit Center

♦ Kirkland TC Bay 2
C 3 St
L 18 Av
R Market St
C 98 Av NE
C NE 120 Pl
C 100 Av NE
C Waynita Wy NE
C 96 Av NE
R Bothell Wy NE (SR 522)
L 98 Av NE
C NE 185 St
L Beardslee Blvd
R 110 Av NE
L Upper Campus Loop (first roadway past Campus Wy NE)
C Upper Campus Loop
L Campus Wy NE
R 110 Av NE
R Beardslee Blvd
C NE 195 St
L 120 Av NE
C 39 Av SE
L Monte Villa Pkwy
R 35 Av SE
R 240 St SE
S

To		*Base*	
Kirkland Transit Center	0359	Bellevue Base	04D2
Bothell	0664		

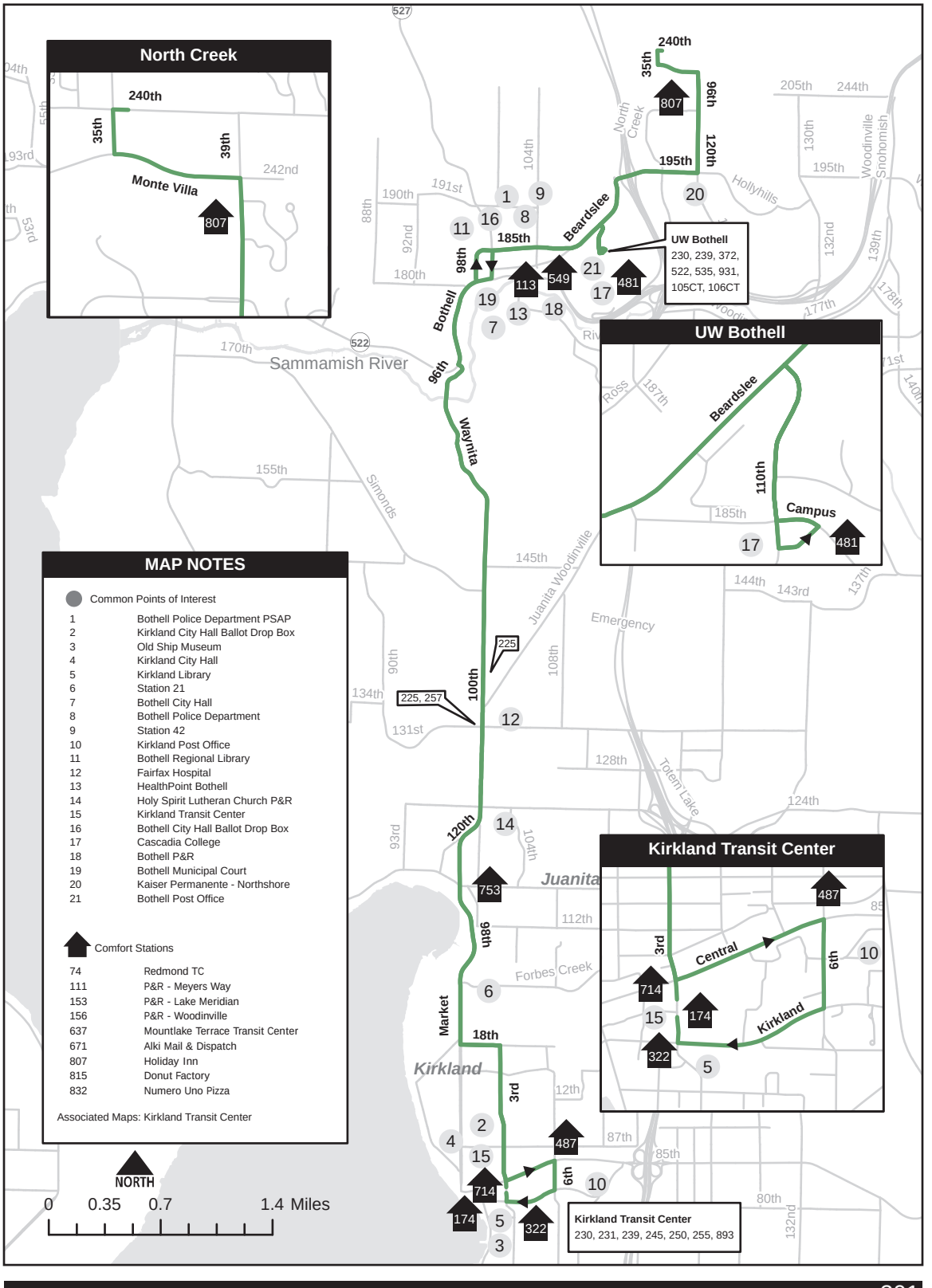

MAP NOTES

Common Points of Interest

1	Bothell Police Department PSAP
2	Kirkland City Hall Ballot Drop Box
3	Old Ship Museum
4	Kirkland City Hall
5	Kirkland Library
6	Station 21
7	Bothell City Hall
8	Bothell Police Department
9	Station 42
10	Kirkland Post Office
11	Bothell Regional Library
12	Fairfax Hospital
13	HealthPoint Bothell
14	Holy Spirit Lutheran Church P&R
15	Kirkland Transit Center
16	Bothell City Hall Ballot Drop Box
17	Cascadia College
18	Bothell P&R
19	Bothell Municipal Court
20	Kaiser Permanente - Northshore
21	Bothell Post Office

Comfort Stations

74	Redmond TC
111	P&R - Meyers Way
153	P&R - Lake Meridian
156	P&R - Woodinville
637	Mountlake Terrace Transit Center
671	Alki Mail & Dispatch
807	Holiday Inn
815	Donut Factory
832	Numero Uno Pizza

Associated Maps: Kirkland Transit Center

Kirkland Transit Center

From: Woodinville P&R

♦ N-S rdwy
R E-W rdwy
C NE 178 Pl
(across 140 Av NE)
L 138 Pl NE
L NE 175 St
R 140 Av NE
R NE 171 St
C 131 Av NE
L SR-202 (NE 175 St)
R NE Woodinville Dr
L Brickyard Rd NE
C Juanita-
Woodinville Way NE
R Juanita-
Woodinville Way NE
(at NE 160 St/116 Av NE)
L 100 Av NE
C NE 120 Pl
C 98 Av NE
C Market St
L 18 AV
R 3 St
L Central Way
R 6 St
R Kirkland Way
C Kirkland Av
R 3 St
S Kirkland TC Bay 1

Woodinville P&R

From: Kirkland Transit Center

♦ Kirkland TC Bay 2
C 3 St
L 18 Av
R Market St
C 98 Av NE
C NE 120 Pl
C 100 Av NE
R Juanita-
Woodinville Way NE
L Juanita-
Woodinville Way NE
(at NE 160 St/116 Av NE)
C Brickyard Rd NE
R NE Woodinville Dr
L SR-202 (NE 175 St)
R 131 Av NE
C NE 171 St
L 140 Av NE
L NE 175 St
R 138 Pl NE
R NE 178 Pl
L 140 Av NE
R NE 179 St
S

To		*Base*	
Kirkland Transit Center	0742	Bellevue Base	04D2
Woodinville P&R	0648		

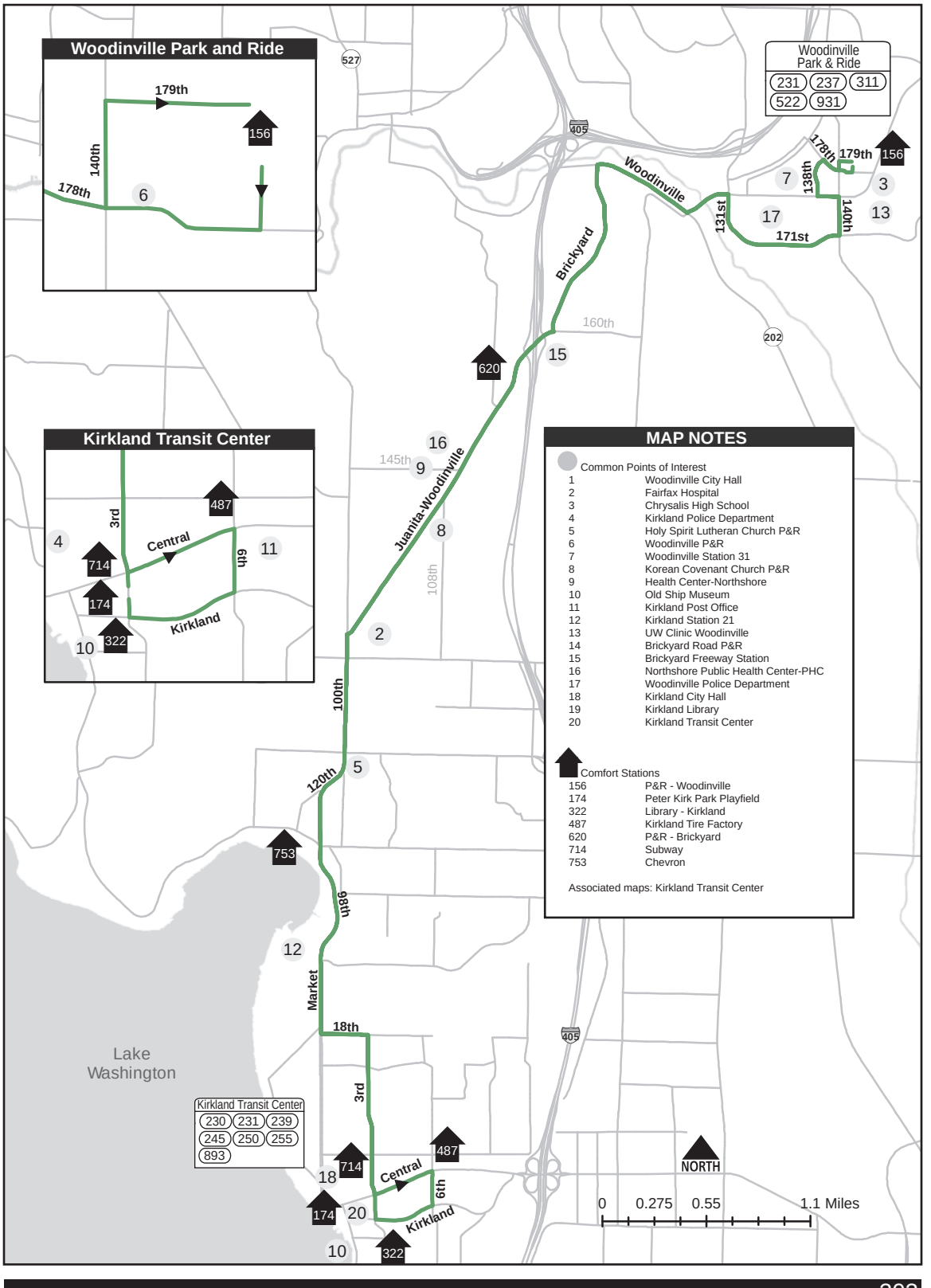
Woodinville Park and Ride
179th
156
140th
178th
6
Kirkland Transit Center
487
3rd
Central
714
6th
11
4
174
Kirkland
322
10
Woodinville Park & Ride
231 237 311
522 931
527
405
178th
179th
156
7
138th
3
Woodinville
131st
17
147th
13
171st
Brickyard
160th
202
620
15
16
145th
9
Juanita-Woodinville
8
108th
2
100th
5
120th
753
98th
12
Market
18th
3rd
Kirkland Transit Center
230 231 239
245 250 255
893
714
487
18
Central
6th
174
20
Kirkland
10
322
Lake
Washington
405
NORTH
0 0.275 0.55 1.1 Miles
MAP NOTES
Common Points of Interest
1 Woodinville City Hall
2 Fairfax Hospital
3 Chrysalis High School
4 Kirkland Police Department
5 Holy Spirit Lutheran Church P&R
6 Woodinville P&R
7 Woodinville Station 31
8 Korean Covenant Church P&R
9 Health Center-Northshore
10 Old Ship Museum
11 Kirkland Post Office
12 Kirkland Station 21
13 UW Clinic Woodinville
14 Brickyard Road P&R
15 Brickyard Freeway Station
16 Northshore Public Health Center-PHC
17 Woodinville Police Department
18 Kirkland City Hall
19 Kirkland Library
20 Kirkland Transit Center
Comfort Stations
156 P&R - Woodinville
174 Peter Kirk Park Playfield
322 Library - Kirkland
487 Kirkland Tire Factory
620 P&R - Brickyard
714 Subway
753 Chevron
Associated maps: Kirkland Transit Center

Bellevue Transit Center

From: Brown Av NE/NE Richardson St

- ♦ Brown Av NE
- L NE Ring St
- R Main St (SR-203)
- L NE Woodinville-Duvall Rd
- L Avondale Rd NE
- R Avondale Way NE
- R NE Redmond Way
- R 164 Av NE
- L NE 83 St
- 2 Redmond TC Bay 6
- C NE 83 St
- R 161 Av NE
- L NE 85 St
- L 154 Av NE
- C W Lake Sammamish Pkwy NE
- R enter W/B SR-520
- C SR-520
- R "NE 51 St" exit
- 2 NE 51 Freeway Express Stop
- C collector/distributor lanes
- R "NE 40 St" exit
- C across NE 40 St
- 2 freeway Express Stop
- C enter W/B SR-520
- C SR-520
- R "108 Av NE" exit
- L 108 Av NE
- C 112 Av NE
- R NE 10 St
- L 110 Av NE
- R enter Bellevue TC
- S Bay 7 drop off only

Duvall

From: Bellevue Transit Center

- ♦ Bellevue TC Bay 7
- 2 Bay 11
- R 108 Av NE
- R NE 10 St
- L enter "SR-520 Seattle/ Redmond"
- R "SR-520 East/Redmond" exit
- C SR-520
- R "NE 40 St/NE 51 St" exit
- 2 Freeway Express Stop Overlake TC
- C across NE 40 St
- C collector/distributor lanes
- R "NE 51 St" Exit
- C across NE 51 St
- 2 freeway Express Stop
- C enter E/B SR-520
- C SR-520
- R "W Lk Sammamish Pkwy NE" exit
- L W Lake Sammamish Pkwy NE
- C 154 Av NE
- R NE 85 St
- R 161 Av NE
- L NE 83 St
- 2 Redmond TC Bay 2
- C NE 83 St
- R 164 Av NE
- L NE Redmond Way
- L Avondale Way NE
- L Avondale Rd NE
- R NE Woodinville-Duvall Rd
- R Main St NE (SR-203)
- L NE Valley St
- L Brown Av NE
- S NE Richardson St (fs)

When Scheduled to Redmond TC

Operate regular route

- 2 NE 83 St
- S Redmond TC (Bay 1 or Bay 2)

When Brown Av NE is Blocked at NE Richardson St (during summer for Thursday Farmers Market)

- R NE Richardson St
- L 1 Av NE (first stop sign)
- L NE Ring St (next stop sign)
- S Main St NE (SR-203 ns)

Awareness Areas

Avondale Rd NE/ Avondale Pl NE

To		*Base*	
Bellevue Transit Center	0731	Bellevue Base	04D2
at Redmond TC (Bay 6)	074B		
Duvall	0733		
Redmond TC (Bays 1 & 2)	054E		

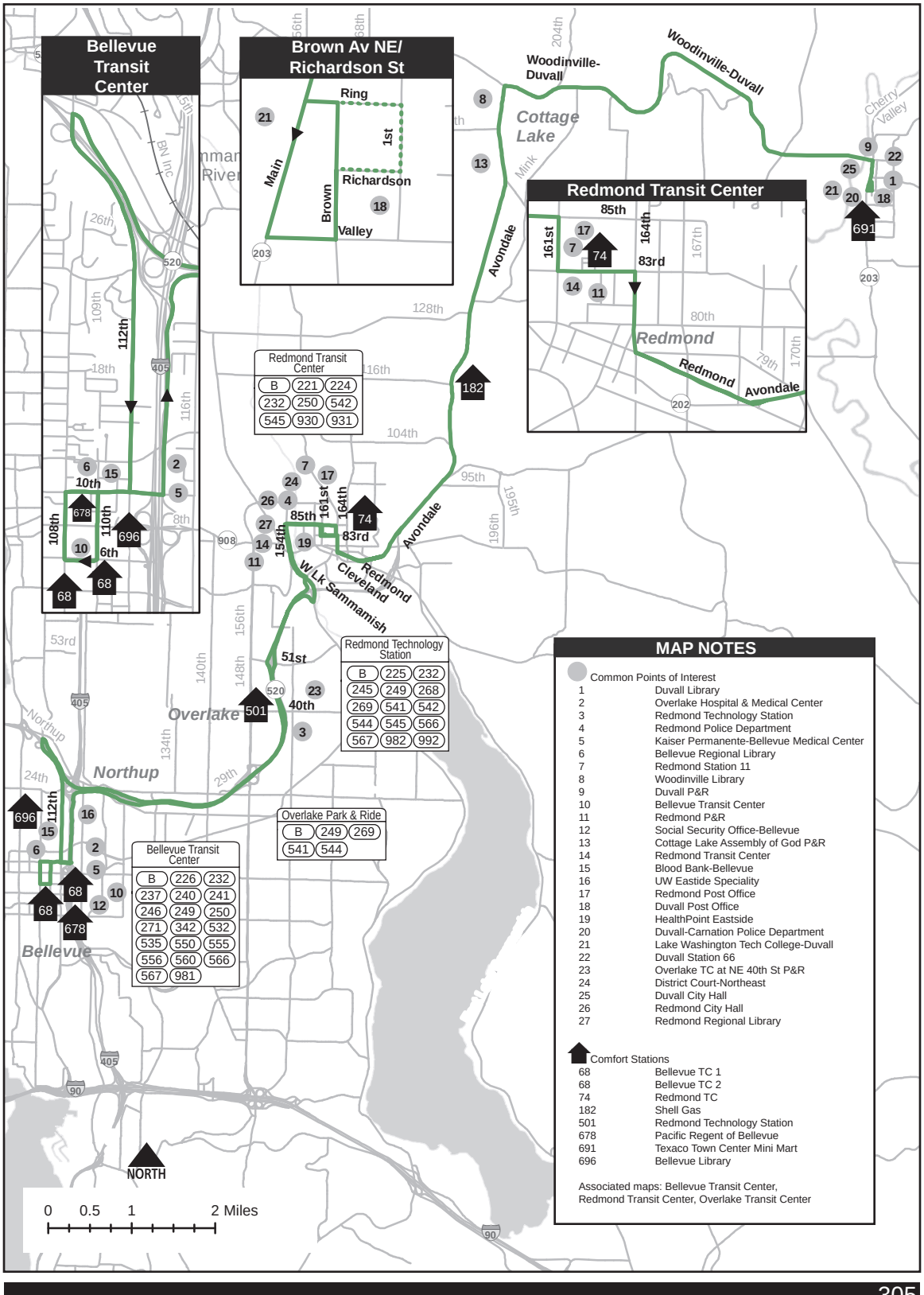

MAP NOTES

Common Points of Interest

1	Duvall Library
2	Overlake Hospital & Medical Center
3	Redmond Technology Station
4	Redmond Police Department
5	Kaiser Permanente-Bellevue Medical Center
6	Bellevue Regional Library
7	Redmond Station 11
8	Woodinville Library
9	Duvall P&R
10	Bellevue Transit Center
11	Redmond P&R
12	Social Security Office-Bellevue
13	Cottage Lake Assembly of God P&R
14	Redmond Transit Center
15	Blood Bank-Bellevue
16	UW Eastide Speciality
17	Redmond Post Office
18	Duvall Post Office
19	HealthPoint Eastside
20	Duvall-Carnation Police Department
21	Lake Washington Tech College-Duvall
22	Duvall Station 66
23	Overlake TC at NE 40th St P&R
24	District Court-Northeast
25	Duvall City Hall
26	Redmond City Hall
27	Redmond Regional Library

Comfort Stations

68	Bellevue TC 1
68	Bellevue TC 2
74	Redmond TC
182	Shell Gas
501	Redmond Technology Station
678	Pacific Regent of Bellevue
691	Texaco Town Center Mini Mart
696	Bellevue Library

Associated maps: Bellevue Transit Center, Redmond Transit Center, Overlake Transit Center

Bellevue Transit Center Bay 10

From: Woodinville Park & Ride

♦ NE 179 St (E/B)
R N-S rdwy
R E-W rdwy
C NE 178 Pl
(across 140 Av)
L 138 Pl NE
R NE 175 St
R 131 Av NE (SR-202)
C 132 Av NE (SR-202)
L enter W/B SR-522
C SR-522
R exit to S/B I-405
C I-405
R "NE 160 St" (Exit 22)
2 NE 160 St freeway stop
C enter S/B I-405
(left to HOV lane)
C I-405 HOV lane
L "NE 128 St" transit exit
C enter S/B I-405 HOV lane
C I-405 HOV lane
L "NE 6 St" HOV exit
R NE 6 St
C enter Bellevue TC
S Bay 10 drop off only

Woodinville Park & Ride

From: Bellevue Transit Center

♦ Bellevue TC Bay 4
C NE 6 St
L I-405 HOV
N/B entrance ramp
C I-405 HOV lane
L "NE 128 St" transit exit
C enter N/B HOV lane
C I-405 HOV lane
(move right to regular
lanes)
R "NE 160 St" (Exit 22)
C I-405 ramp N/B
C SR-522 Bothell/
Woodinville (right lane)
R SR-522 East/Woodinville
C SR-522
R "SR-202 East/
Woodinville/Redmond"
exit
C "Transit Only" lane
R 132 Av NE (SR-202)
C 131 Av NE (SR-202)
L NE 175 St
L 138 Pl NE
R NE 178 Pl
L 140 Av NE
R NE 179 St
R N-S rdwy
S

To		*Base*	
Bellevue Transit Center	02BE	Bellevue Base	04D2
Woodinville Park & Ride	02BC		

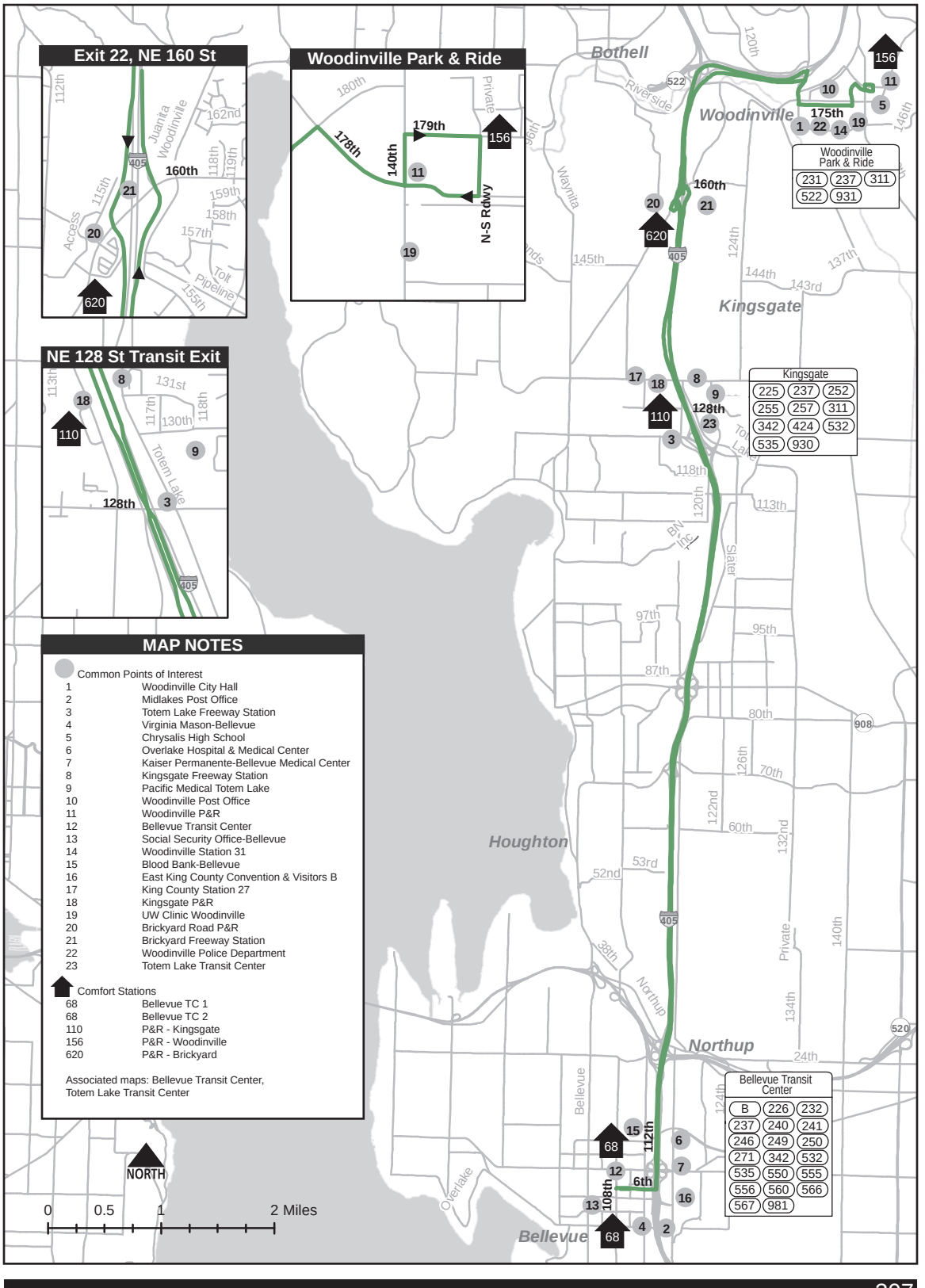
Exit 22, NE 160 St
Woodinville Park & Ride
NE 128 St Transit Exit
Bothell
Woodinville
Kingsgate
Houghton
Northup
Bellevue
Overlake
Totem Lake
Juanita
Woodinville
Waynita
Riverside
Private
Access
Toll Pipeline
N-S Rdwy
Totem Lake Trail
Sheet
NE 128th St
NE 160th St
NE 175th St
NE 124th St
NE 112th St
NE 108th St
NE 6th St
NE 68th St
NE 70th St
NE 87th St
NE 95th St
NE 97th St
NE 118th St
NE 120th St
NE 122nd St
NE 126th St
NE 132nd St
NE 134th St
NE 137th St
NE 140th St
NE 143rd St
NE 144th St
NE 145th St
NE 146th St
NE 24th St
NE 38th St
NE 52nd St
NE 53rd St
NE 60th St
NE 80th St
NE 113th St
NE 118th St
NE 120th St
NE 124th St
NE 130th St
NE 131st St
NE 145th St
NE 155th St
NE 157th St
NE 158th St
NE 159th St
NE 162nd St
NE 175th St
NE 178th St
NE 179th St
NE 180th St
112th
115th
118th
119th
124th
130th
131st
137th
140th
143rd
144th
145th
146th
155th
157th
158th
159th
162nd
175th
178th
179th
180th
405
522
520
908
620
156
110
68
Woodinville Park & Ride
231 237 311
522 931
Kingsgate
225 237 252
255 257 311
342 424 532
535 930
Bellevue Transit Center
B 226 232
237 240 241
246 249 250
271 342 532
535 550 555
556 560 566
567 981
MAP NOTES
Common Points of Interest
1 Woodinville City Hall
2 Midlakes Post Office
3 Totem Lake Freeway Station
4 Virginia Mason-Bellevue
5 Chrysalis High School
6 Overlake Hospital & Medical Center
7 Kaiser Permanente-Bellevue Medical Center
8 Kingsgate Freeway Station
9 Pacific Medical Totem Lake
10 Woodinville Post Office
11 Woodinville P&R
12 Bellevue Transit Center
13 Social Security Office-Bellevue
14 Woodinville Station 31
15 Blood Bank-Bellevue
16 East King County Convention & Visitors B
17 King County Station 27
18 Kingsgate P&R
19 UW Clinic Woodinville
20 Brickyard Road P&R
21 Brickyard Freeway Station
22 Woodinville Police Department
23 Totem Lake Transit Center
Comfort Stations
68 Bellevue TC 1
68 Bellevue TC 2
110 P&R - Kingsgate
156 P&R - Woodinville
620 P&R - Brickyard
Associated maps: Bellevue Transit Center, Totem Lake Transit Center
NORTH
0 0.5 1 2 Miles

Kirkland Transit Center

From: UW Bothell

♦ Upper Campus Loop
L Campus Wy NE
R 110 Av NE
L Beardslee Blvd
R NE 185 St
L 102 Av NE
L E Riverside Dr
R Brickyard Rd NE
C Juanita-Woodinville Wy NE
R NE 160 St
C Juanita-Woodinville Wy NE
L enter S/B I-405 (keep right)
R Bus Only rdwy
R Juanita-Woodinville Wy NE
C NE 160 St
R 124 Av NE
R NE 132 Av
L 120 Av NE
L NE 128 St
R Totem Lake TC rdwy
C transit center rdwy
2 Bay 2
C through transit center
L NE 128 St
L 120 Av NE
L Totem Lake Blvd
C 124 Av NE
R NE 85 St
C Central Way
L 3 St
S Kirkland TC Bay 4

UW Bothell

From: Kirkland Transit Center

♦ Kirkland TC Bay 4
L Kirkland Av
C Kirkland Wy
L 6 St S
R NE 85 St
L 124 Av NE
C Totem Lake Blvd NE
R 120 Av NE
R NE 128 St
R Totem Lake TC
2 Bay 1
C transit center rdwy
L NE 128 St
R 120 Av NE
R NE 132 St
L 124 Av NE
L NE 160 St
R Juanita-Woodinville Wy NE
C Brickyard Rd NE
L E Riverside Dr
R 102 Av NE
R NE 185 St
L Beardslee Blvd
R 110 Av NE
L Campus Wy NE
C Campus Access Rd to campus access loop

To		*Base*	
Kirkland Transit Center	00A4	Bellevue Base	04D2
UW/Cascadia College	00BD		

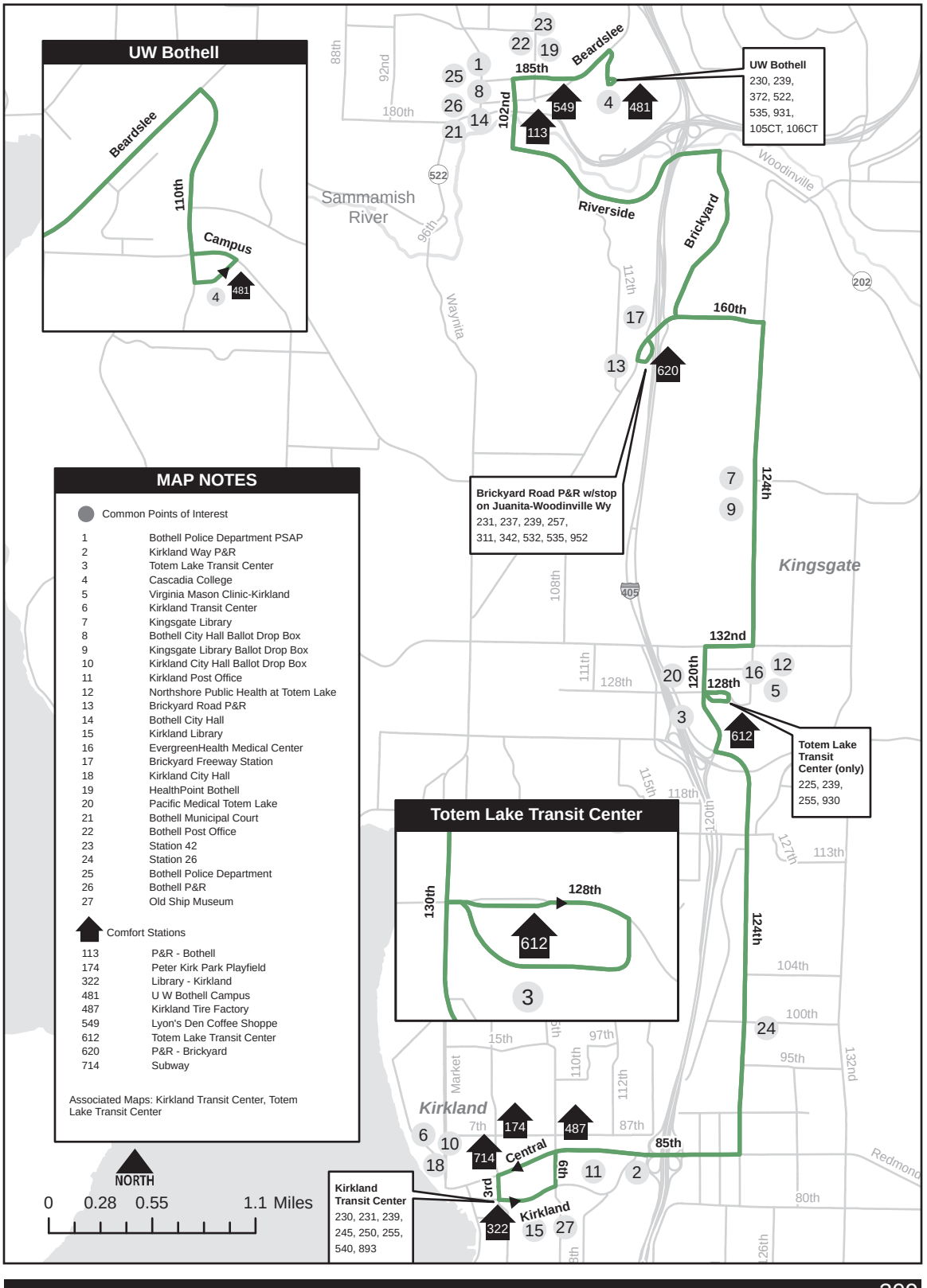
UW Bothell
Beardslee
110th
Campus
4
481
MAP NOTES
Common Points of Interest
1 Bothell Police Department PSAP
2 Kirkland Way P&R
3 Totem Lake Transit Center
4 Cascadia College
5 Virginia Mason Clinic-Kirkland
6 Kirkland Transit Center
7 Kingsgate Library
8 Bothell City Hall Ballot Drop Box
9 Kingsgate Library Ballot Drop Box
10 Kirkland City Hall Ballot Drop Box
11 Kirkland Post Office
12 Northshore Public Health at Totem Lake
13 Brickyard Road P&R
14 Bothell City Hall
15 Kirkland Library
16 EvergreenHealth Medical Center
17 Brickyard Freeway Station
18 Kirkland City Hall
19 HealthPoint Bothell
20 Pacific Medical Totem Lake
21 Bothell Municipal Court
22 Bothell Post Office
23 Station 42
24 Station 26
25 Bothell Police Department
26 Bothell P&R
27 Old Ship Museum
Comfort Stations
113 P&R - Bothell
174 Peter Kirk Park Playfield
322 Library - Kirkland
481 U W Bothell Campus
487 Kirkland Tire Factory
549 Lyon's Den Coffee Shoppe
612 Totem Lake Transit Center
620 P&R - Brickyard
714 Subway
Associated Maps: Kirkland Transit Center, Totem Lake Transit Center
NORTH
0 0.28 0.55 1.1 Miles
Totem Lake Transit Center
130th
128th
612
3
Kirkland Transit Center
230, 231, 239, 245, 250, 255, 540, 893
UW Bothell
230, 239, 372, 522, 535, 931, 105CT, 106CT
Brickyard Road P&R w/stop on Juanita-Woodinville Wy
231, 237, 239, 257, 311, 342, 532, 535, 952
Totem Lake Transit Center (only)
225, 239, 255, 930
Sammamish River
Kingsgate
Kirkland
Woodinville
Redmond
Beardslee
185th
102nd
Riverside
Brickyard
160th
124th
132nd
120th
128th
85th
Central
3rd
Kirkland
522
405
202

Renton Transit Center

From: Bellevue Transit Center

♦ Bellevue TC Bay 1
C 108 Av NE
L NE 4 St
R 112 Av NE
C 112 Av SE
L SE 8 St
R Lake Hills Connector
R Richards Rd
L SE 26 St
R 139 Av SE
C 139 Av SE
L SE Eastgate Wy
L 140 Av SE
R Eastgate P&R bus loop
2 Bay 2
C bus loop exit
L 140 Av SE
R SE Eastgate Wy
L Richards Rd SE
C Factoria Blvd SE
R Coal Creek Pkwy SE
L 119 Av SE

Slow Order
20 mph or less on
119 Av SE between
SE 48 St & SE 60 St

L SE 60 St
R 123 Av SE
L Newcastle Wy
R Newcastle Golf Club Rd
L Coal Creek Pkwy SE
C Duvall Av NE
R NE Sunset Blvd
L Union Av NE
R NE 12 St
L NE Sunset Blvd
C Southport Dr
L Park Av N
R Bronson Wy N
C Bronson Wy S
R S 2 St
L Logan Av S
L E-W rdwy
S Renton TC Bay 3

Bellevue Transit Center

From: Renton Transit Center

♦ Renton TC Bay 4
R Burnett Av S
L S 3 St
L Houser Wy S
L Mill Av S
R Bronson Wy S
C Bronson Wy N
L Park Av N
R Southport Dr
C NE Sunset Blvd
R NE 12 St
L Union Av NE
R NE Sunset Blvd
L Duvall Av NE
C Coal Creek Pkwy SE
R Newcastle Golf Club Rd
L Newcastle Wy
R 123 Av SE
L SE 60 St
R 119 Av SE

Slow Order
20 mph or less on
119 Av SE between
SE 60 St & SE 48 St

R Coal Creek Pkwy SE
L Factoria Blvd SE
C Richards Rd
R SE Eastgate Wy
L 140 Av SE
R enter Eastgate P&R
C through P&R bus loop
2 Bay 1
C bus loop exit
L 140 Av SE
R Eastgate Wy
R 139 Av SE
L SE 26 St
R Richards Rd
L Lake Hills Connector
L SE 8 St
R 112 Av SE
C 112 Av NE
L NE 4 St
R 106 Av NE
R NE 8 St
R 108 Av NE
S Bellevue TC Bay 1 (back of bay)

To		*Base*	
Renton	079C	Bellevue Base	04D2
Bellevue Transit Center	05E5		

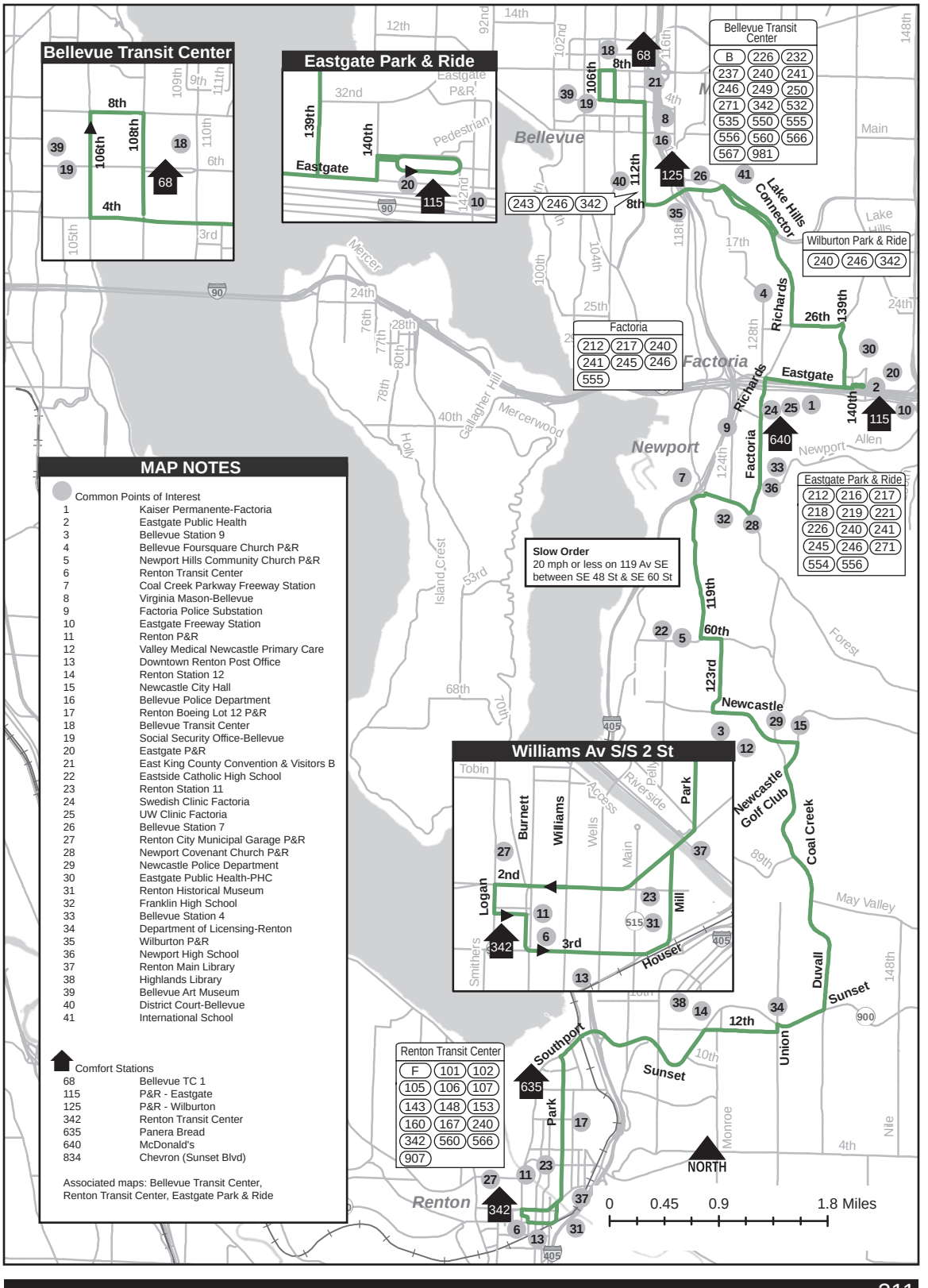

MAP NOTES

Common Points of Interest

1	Kaiser Permanente-Factoria
2	Eastgate Public Health
3	Bellevue Station 9
4	Bellevue Foursquare Church P&R
5	Newport Hills Community Church P&R
6	Renton Transit Center
7	Coal Creek Parkway Freeway Station
8	Virginia Mason-Bellevue
9	Factoria Police Substation
10	Eastgate Freeway Station
11	Renton P&R
12	Valley Medical Newcastle Primary Care
13	Downtown Renton Post Office
14	Renton Station 12
15	Newcastle City Hall
16	Bellevue Police Department
17	Renton Boeing Lot 12 P&R
18	Bellevue Transit Center
19	Social Security Office-Bellevue
20	Eastgate P&R
21	East King County Convention & Visitors B
22	Eastside Catholic High School
23	Renton Station 11
24	Swedish Clinic Factoria
25	UW Clinic Factoria
26	Bellevue Station 7
27	Renton City Municipal Garage P&R
28	Newport Covenant Church P&R
29	Newcastle Police Department
30	Eastgate Public Health-PHC
31	Renton Historical Museum
32	Franklin High School
33	Bellevue Station 4
34	Department of Licensing-Renton
35	Wilburton P&R
36	Newport High School
37	Renton Main Library
38	Highlands Library
39	Bellevue Art Museum
40	District Court-Bellevue
41	International School

Comfort Stations

68	Bellevue TC 1
115	P&R - Eastgate
125	P&R - Wilburton
342	Renton Transit Center
635	Panera Bread
640	McDonald's
834	Chevron (Sunset Blvd)

Associated maps: Bellevue Transit Center, Renton Transit Center, Eastgate Park & Ride

Eastgate Park & Ride

From: Bellevue Transit Center

♦ Bellevue TC Bay 1
C 108 Av NE
C 108 Av SE
L Bellevue Wy SE
L S Bellevue P&R Transit Access Rd
S S Bellevue P&R Bay 2
R 112 Av SE/S Bellevue P&R Access Rd
L Bellevue Wy SE
L enter E/B I-90 (under I-405)
R "Richards Rd/Factoria" (Exit 10B)
R Factoria Blvd SE
L SE Newport Wy
L SE Allen Rd
L 146 Av SE
L SE 36 St
R 142 Pl SE
L SE 32 St
L 140 Av SE
L enter Eastgate P&R
C through bus loop
S Bay 2

When Scheduled to Eastgate P&R Bay 1
S Bay 1

Bellevue Transit Center

From: Eastgate Park & Ride

♦ Eastgate P&R Bay 1
C bus loop exit
R 140 Av SE
R SE 32 St
R 142 Pl SE
L SE 36 St
R 146 Av SE
R SE Allen Rd
R SE Newport Wy
R Factoria Blvd SE
C Richards Rd
L enter W/B I-90 (SE Eastgate Wy)
C W/B I-90
R "Bellevue Way SE" (Exit 9)
C Bellevue Wy SE
R 108 Av SE
C 108 Av NE
R NE 4 St
L 112 Av NE
L NE 6 St (Bellevue TC)
S Bay 11

Route 241 is grouped with Route 226

To		*Base*	
Eastgate P&R	00FE	Bellevue Base	04D2
Bellevue Transit Center	00FA		

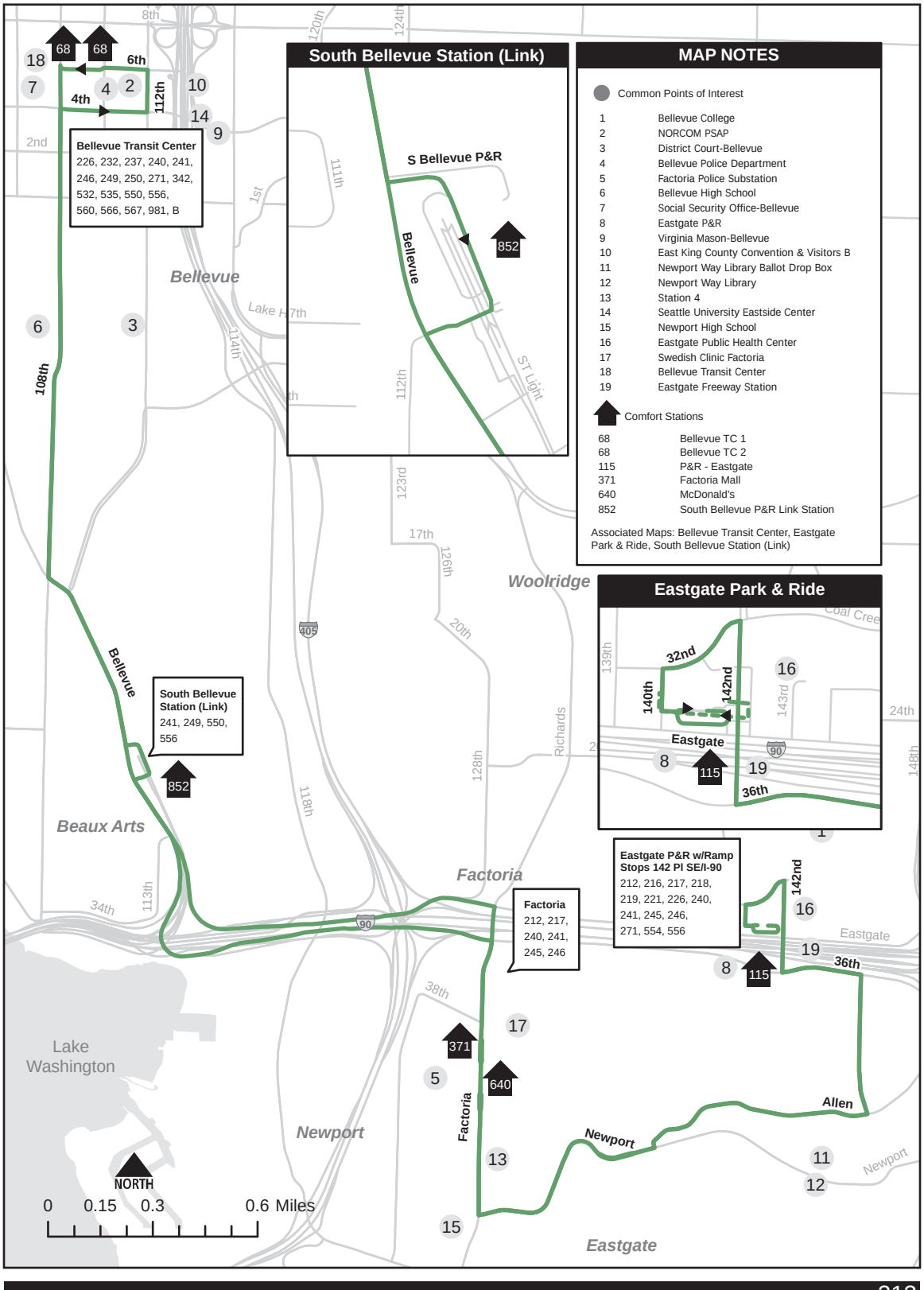
South Bellevue Station (Link)
S Bellevue P&R
Bellevue
852
ST Light
MAP NOTES
Common Points of Interest
1 Bellevue College
2 NORCOM PSAP
3 District Court-Bellevue
4 Bellevue Police Department
5 Factoria Police Substation
6 Bellevue High School
7 Social Security Office-Bellevue
8 Eastgate P&R
9 Virginia Mason-Bellevue
10 East King County Convention & Visitors B
11 Newport Way Library Ballot Drop Box
12 Newport Way Library
13 Station 4
14 Seattle University Eastside Center
15 Newport High School
16 Eastgate Public Health Center
17 Swedish Clinic Factoria
18 Bellevue Transit Center
19 Eastgate Freeway Station
Comfort Stations
68 Bellevue TC 1
68 Bellevue TC 2
115 P&R - Eastgate
371 Factoria Mall
640 McDonald's
852 South Bellevue P&R Link Station
Associated Maps: Bellevue Transit Center, Eastgate Park & Ride, South Bellevue Station (Link)
Eastgate Park & Ride
32nd
140th
142nd
Eastgate
115
36th
Bellevue Transit Center
226, 232, 237, 240, 241, 246, 249, 250, 271, 342, 532, 535, 550, 556, 560, 566, 567, 981, B
South Bellevue Station (Link)
241, 249, 550, 556
Factoria
212, 217, 240, 241, 245, 246
Eastgate P&R w/Ramp Stops 142 Pl SE/I-90
212, 216, 217, 218, 219, 221, 226, 240, 241, 245, 246, 271, 554, 556
Bellevue
Woolridge
Beaux Arts
Factoria
Newport
Eastgate
Lake Washington
NORTH
0 0.15 0.3 0.6 Miles

Eastgate P&R (via Factoria)

From: Kirkland Transit Center Bay 4

♦ Kirkland TC Bay 4
C 3 St
L Kirkland Av
C Kirkland Way
R 6 St
C 6 St S
L NE 68 St
C NE 72 Pl
C NE 70 Pl
C NE 70 St
C NE 70 Pl
C NE Old Redmond Rd
R 148 Av NE
L NE 51 St
R 156 Av NE
R Main St
L 140 Av SE
C 145 Pl SE
R SE 24 St (north entrance Bellevue College)
C Kelsey Creek Rd (main rdwy)
L Tyee River Rd
R Coal Creek Rd
L SE 28 St (at traffic circle)
R 148 Av SE
C 150 Av SE
R SE Eastgate Way
R enter P&R (Bus Only)
C through bus loop to Bay 1
C bus loop exit
R 140 Av SE
R SE 32 St
R 142 Pl SE
R SE 36 St
L Factoria Blvd SE
R Coal Creek Pkwy SE
R 124 Av SE
R SE 41 Pl
L Factoria Blvd SE
R SE 36 St
L 142 Pl SE
L SE 32 St
L 140 Av SE
L enter Eastgate P&R
C through bus loop
S Bay 2

When Scheduled to 124 Av SE/SE 44 St

Operate regular route

2 124 Av SE
S SE 44 St

When Not Scheduled Through Bellevue College

Operate regular route

2 145 Pl SE
L SE 24 St
R 148 Av SE
C regular route

Kirkland Transit Center Bay 4

From: Eastgate P&R

♦ Eastgate P&R Bay 2
C bus loop exit
L 140 Av SE
L SE Eastgate Way
L 150 Av SE
C 148 Av SE
L SE 28 St
R Coal Creek Rd (at traffic circle)
L Tyee River Rd
C Kelsey Creek Rd (main rdwy)
L 145 Pl SE
C 140 Av SE
R Main St
L 156 Av NE
2 Overlake TC Bay 8
L NE 51 St
R 148 Av NE
L NE Old Redmond Rd
C NE 70 Pl
C NE 70 St
C NE 70 Pl
L enter Houghton P&R
R "Bus Only" W/B rdwy
2 Bay 2
R 116 Av NE
L NE 70 Pl
C NE 72 Pl
C NE 68 Pl
R 6 St S
C 6 St
L Central Way
L 3 St
S Kirkland TC Bay 4

When Scheduled from 124 Av SE/SE 44 St

♦ 124 Av SE
R SE 41 St
L Factoria Blvd SE
R SE 36 St
L 142 Pl SE
L SE 32 St
L 140 Av SE
L enter P&R
C through bus loop
2 Bay 2
C regular route

When Not Scheduled Through Bellevue College

Operate regular route

2 148 Av SE
L SE 24 St
R 145 Pl SE
C regular route

To		*Base*	
Factoria	0760	Bellevue Base	04D2
at 156 Av NE/NE 8 St	0726		
at 124 Av SE/SE 44 St	0094		
Kirkland	0775		
at 156 Av NE/NE 8 St	077A		

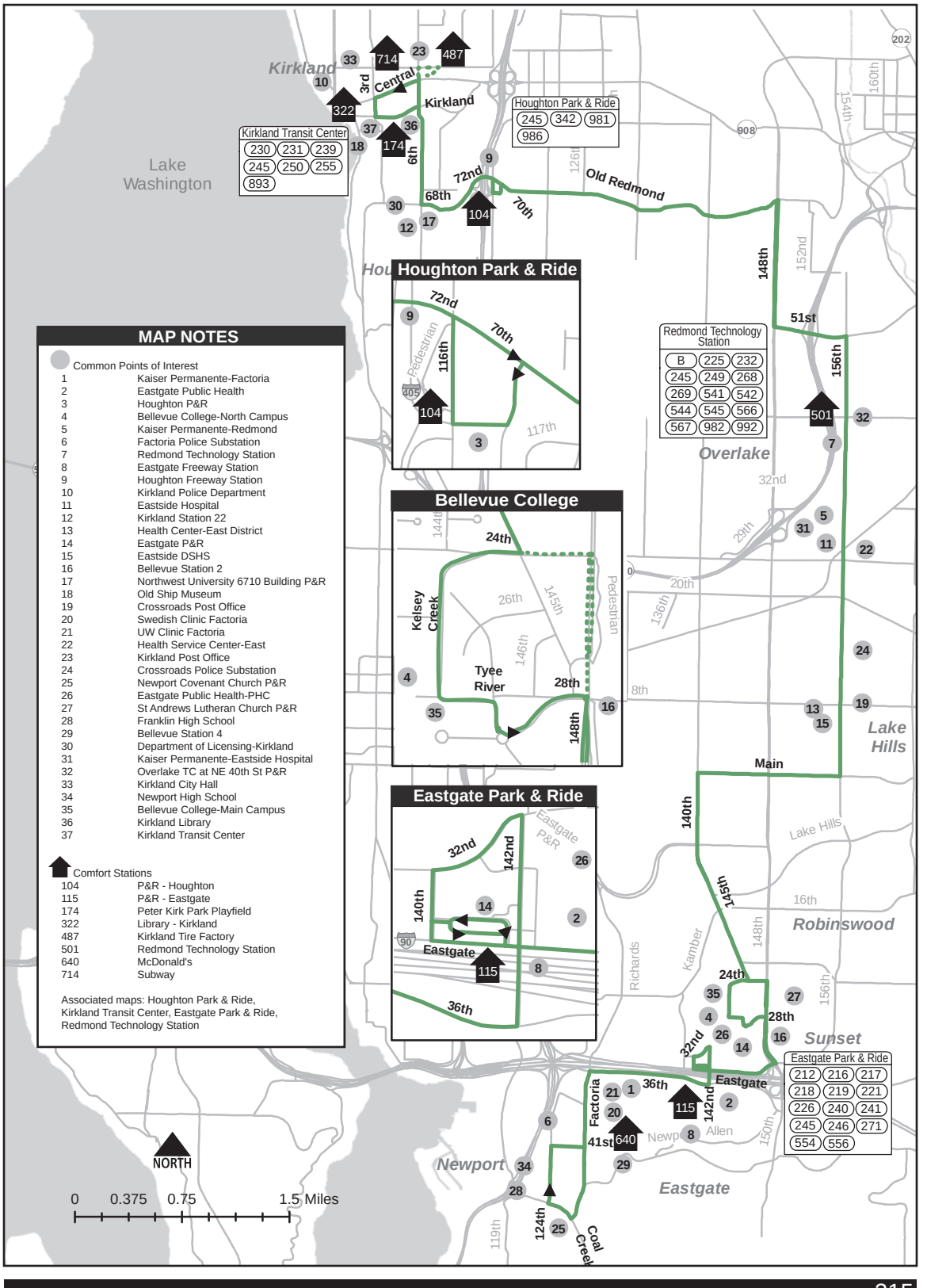

MAP NOTES

Common Points of Interest

1	Kaiser Permanente-Factoria
2	Eastgate Public Health
3	Houghton P&R
4	Bellevue College-North Campus
5	Kaiser Permanente-Redmond
6	Factoria Police Substation
7	Redmond Technology Station
8	Eastgate Freeway Station
9	Houghton Freeway Station
10	Kirkland Police Department
11	Eastside Hospital
12	Kirkland Station 22
13	Health Center-East District
14	Eastgate P&R
15	Eastside DSHS
16	Bellevue Station 2
17	Northwest University 6710 Building P&R
18	Old Ship Museum
19	Crossroads Post Office
20	Swedish Clinic Factoria
21	UW Clinic Factoria
22	Health Service Center-East
23	Kirkland Post Office
24	Crossroads Police Substation
25	Newport Covenant Church P&R
26	Eastgate Public Health-PHC
27	St Andrews Lutheran Church P&R
28	Franklin High School
29	Bellevue Station 4
30	Department of Licensing-Kirkland
31	Kaiser Permanente-Eastside Hospital
32	Overlake TC at NE 40th St P&R
33	Kirkland City Hall
34	Newport High School
35	Bellevue College-Main Campus
36	Kirkland Library
37	Kirkland Transit Center

Comfort Stations

104	P&R - Houghton
115	P&R - Eastgate
174	Peter Kirk Park Playfield
322	Library - Kirkland
487	Kirkland Tire Factory
501	Redmond Technology Station
640	McDonald's
714	Subway

Associated maps: Houghton Park & Ride, Kirkland Transit Center, Eastgate Park & Ride, Redmond Technology Station

Eastgate Park & Ride

From: Bellevue Transit Center

♦ Bellevue TC Bay 1
C 108 Av NE
L Main St
R 112 Av SE
L SE 8 St
R 121 Av SE
C 123 Av SE
C SE 27 St
L 128 Av SE
R SE 26 Pl
C SE 26 St
R Richards Rd
C Factoria Blvd SE
L SE Newport Way
R Somerset Blvd SE
L Highland Dr
C 148 Av SE
C 150 Av SE
L SE Eastgate Way
R enter Eastgate P&R (Bus Only)
C through bus loop
S Bay 2

When Scheduled from 124 Av SE/SE 44 St

♦ 124 Av SE (N/B)
R SE 41 Pl
R Factoria Blvd SE
C regular route

Bellevue Transit Center

From: Eastgate Park & Ride

♦ Layover A
C through bus loop
2 Bay 1
C bus loop exit
L 140 Av SE
L SE Eastgate Way
R 150 Av SE
C 148 Av SE
C Highland Dr
R Somerset Blvd SE
L SE Newport Way
R Factoria Blvd SE
C Richards Rd
L SE 26 St
C SE 26 Pl
L 128 Av SE
R SE 27 St
C 123 Av SE
C 121 Av SE
L SE 8 St
R 112 Av SE
L Main St
R 108 Av NE
C Bellevue TC Bay 12
C 108 Av NE
L NE 8 St
R 100 Av NE
L NE 23 St
R 98 Av NE
L NE 24 St
R 92 Av NE
R enter roundabout
C through roundabout
2 92 Av NE S/B
C 92 Av NE S/B
2 bus stop (in Bus-Only pullout adjacent to travel lane)
C 92 Av NE
L NE 24 St
R 100 Av NE
L NE 8 St
R 108 Av NE
S Bellevue TC Bay 1

To		*Base*	
Eastgate Park & Ride	01ED	East Base	04D2
Clyde Hill	0162		
at 92nd Ave NE/NE 28th Pl	00FF		

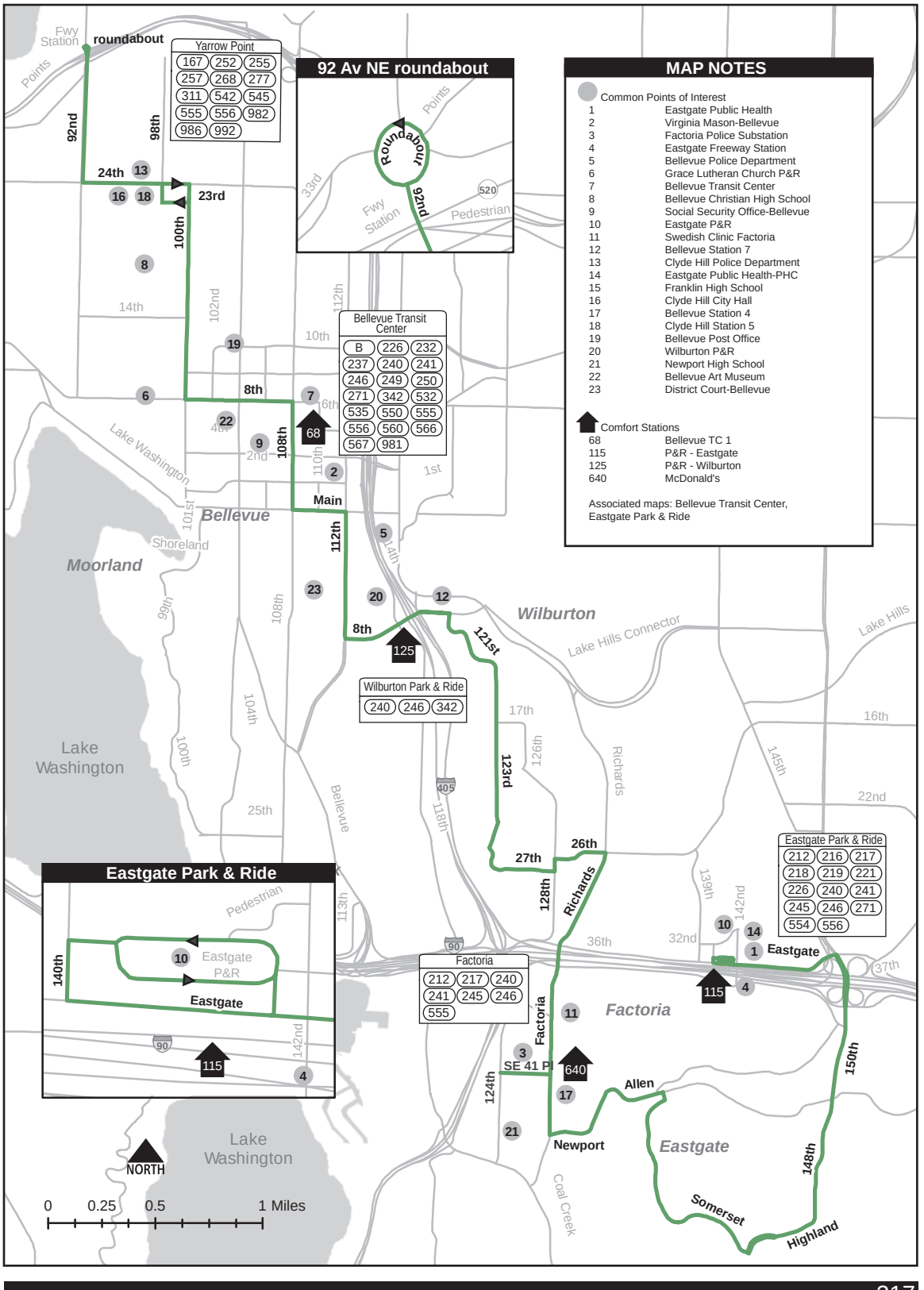

MAP NOTES

Common Points of Interest

1	Eastgate Public Health
2	Virginia Mason-Bellevue
3	Factoria Police Substation
4	Eastgate Freeway Station
5	Bellevue Police Department
6	Grace Lutheran Church P&R
7	Bellevue Transit Center
8	Bellevue Christian High School
9	Social Security Office-Bellevue
10	Eastgate P&R
11	Swedish Clinic Factoria
12	Bellevue Station 7
13	Clyde Hill Police Department
14	Eastgate Public Health-PHC
15	Franklin High School
16	Clyde Hill City Hall
17	Bellevue Station 4
18	Clyde Hill Station 5
19	Bellevue Post Office
20	Wilburton P&R
21	Newport High School
22	Bellevue Art Museum
23	District Court-Bellevue

Comfort Stations

68	Bellevue TC 1
115	P&R - Eastgate
125	P&R - Wilburton
640	McDonald's

Associated maps: Bellevue Transit Center, Eastgate Park & Ride

Redmond Technology Station (Link)

From: South Bellevue Station (Link)

♦ S Bellevue Station Bay 2
R 112th Av SE/S Bellevue P&R Access Rd
L Bellevue Wy SE
R SE 30 St
C 113 Av SE
C SE 34 St
L 108 Av SE
R 106 Av SE
L SE 30 St
R 105 Av SE
L SE 28 St
R 104 Av SE
R SE 10 St
L Bellevue Wy SE
R Main St
L 108 Av NE
2 Bellevue TC Bay 12
C 108 Av NE
L NE 10 St
R Bellevue Wy NE
C Lk Washington Blvd NE
R Northup Wy
L 108 Av NE
L S Kirkland P&R
2 stop
L 107 Ln NE (exit rdwy)
L NE 38 Pl
R 108 Av NE
L Northup Wy
C NE 20 St
L 140 Av NE
R NE 24 St
L NE 29 Pl
L 148 Av NE
R NE 36 St
C through roundabout
2 152 Av NE
C 152 AV NE
L enter Overlake P&R
C through P&R (counter-clockwise loop)
L 152 Av NE
L NE 24 St
L W Lake Sammamish Pkwy NE
L NE 40 St
L 159 Av NE
C NE 36 St
R 156 Av NE
S NE 40 St (ns)

When Scheduled to Redmond Technology Station
S Bay 4

When Scheduled to Bellevue Transit Center Bay 12
Operate regular route
2 108 Av NE
S Bellevue TC Bay 12

South Bellevue Station (Link)

From: Redmond Technology Station (Link)

♦ 156 Av NE/NE 40 St
R NE 40 St
R W Lake Sammamish Pkwy NE
R NE 24 St
R 152 Av NE
R enter Overlake P&R
C through P&R (counter-clockwise loop)
R 152 Av NE
C through roundabout
2 NE 36 St
C NE 36 St
L 148 Av NE
R NE 29 Pl
R NE 24 St
L 140 Av NE
R NE 20 St
C Northup Wy
R 108 Av NE
L enter S Kirkland P&R
2 stop
L 107 Ln NE (exit rdwy)
R NE 38 Pl
L Lk Wash Blvd NE
C Bellevue Wy NE
L NE 10 St
R 108 Av NE
2 Bellevue TC Bay 1
C 108 Av NE
R Main S
L Bellevue Wy SE
R 104 Av SE
L SE 28 St
R 105 Av SE
L SE 30 St
R 106 Av SE
L 108 Av SE
R SE 34 St
L 112 Av SE
L Bellevue Wy SE
S S Bellevue Station Bay 3

When Scheduled from Bellevue Transit Center Bay 1
♦ Bellevue TC Bay 1
C regular route

To		Base	
Redmond Technology Station (S Kirkland P&R)	026A	Bellevue Base	04D2
at Redmond Technology Station	0270		
South Bellevue	0102		
at S Kirkland Park & Ride	0103		

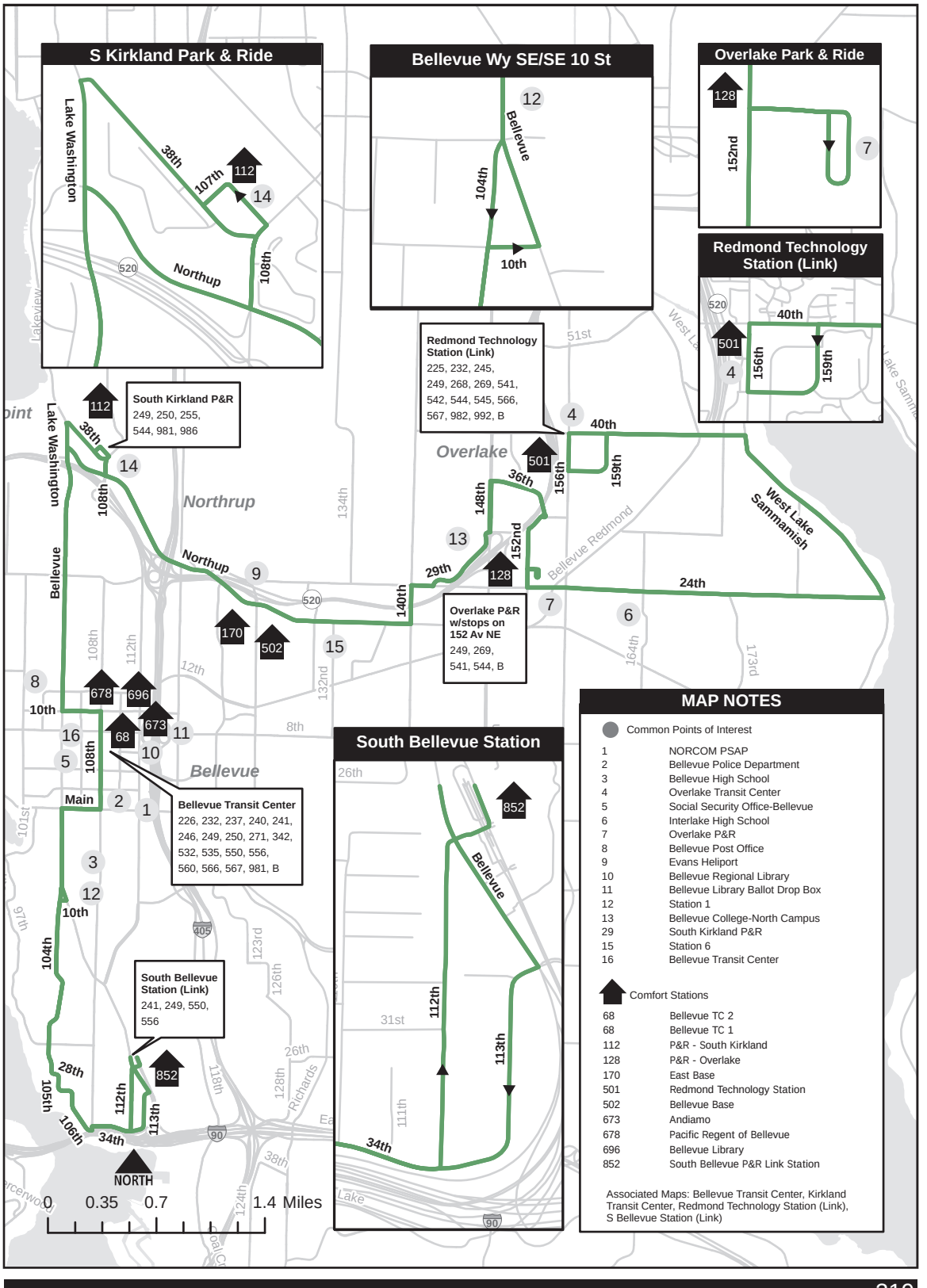

MAP NOTES

Common Points of Interest

1	NORCOM PSAP
2	Bellevue Police Department
3	Bellevue High School
4	Overlake Transit Center
5	Social Security Office-Bellevue
6	Interlake High School
7	Overlake P&R
8	Bellevue Post Office
9	Evans Heliport
10	Bellevue Regional Library
11	Bellevue Library Ballot Drop Box
12	Station 1
13	Bellevue College-North Campus
29	South Kirkland P&R
15	Station 6
16	Bellevue Transit Center

Comfort Stations

68	Bellevue TC 2
68	Bellevue TC 1
112	P&R - South Kirkland
128	P&R - Overlake
170	East Base
501	Redmond Technology Station
502	Bellevue Base
673	Andiamo
678	Pacific Regent of Bellevue
696	Bellevue Library
852	South Bellevue P&R Link Station

Associated Maps: Bellevue Transit Center, Kirkland Transit Center, Redmond Technology Station (Link), S Bellevue Station (Link)

Bellevue Transit Center

From: Avondale Rd NE/Avondale Pl NE

♦ Avondale Pl NE
L Avondale Rd NE
L NE Union Hill Rd
R 178 Pl NE
L Bear Creek P&R
R 178 Pl NE
L NE Union Hill Rd
L Avondale Wy NE
R Redmond Wy
R 164 Av NE (SR-202)
L NE 83 St
2 Redmond TC Bay 4
L 161 Av NE
R Redmond Wy
C NE 85 St
C Central Wy
L 3 St
2 Kirkland TC Bay 3
C 3 St
C State St
R NE 68 St
C Lakeview Dr NE
L Lake Washington Blvd NE
L Northup Wy
L 108 Av NE
L enter S Kirkland P&R
2 stop
L 107 Ln NE (exit rdwy)
L NE 38 Pl
R 108 Av NE
L Northup Wy
R 116 Av NE
R NE 10 St
L 110 Av NE
L NE 8 St
R 112 Av NE
R NE 6 St
S Bellevue TC Bay 10

When Scheduled from Bear Creek P&R

♦ Bear Creek P&R
C regular route

When Not Serving Bear Creek P&R

Operate regular route

2 Avondale Rd NE
R Avondale Wy NE
C regular route

Avondale Rd NE/Avondale Pl NE

From: Bellevue Transit Center

♦ Bellevue TC Bay 10
C NE 6 St
R 108 Av NE
R NE 10 St
L 116 Av NE
L Northup Wy
R 108 Av NE
L enter S Kirkland P&R
2 stop
L 107 Ln NE (exit rdwy)
R NE 38 Pl
R Lake Washington Blvd NE
R Lakeview Dr NE
C NE 68 St
L State St
C 3 St
2 Kirkland TC Bay 2
C 3 St
R Central Wy
C NE 85 St
C NE Redmond Wy
L 161 Av NE
R NE 83 St
2 Redmond TC Bay 2
C NE 83 St
R 164 Av NE
L NE Redmond Wy
L Avondale Wy NE
R NE Union Hill Rd NE
R 178 Pl NE
L Bear Creek P&R
R 178 Pl NE
L NE Union Hill Rd
R Avondale Rd NE
R Avondale Pl NE
S

When Scheduled to Bear Creek P&R

Operate regular route

2 Bear Creek P&R
S

When Not Serving Bear Creek P&R

Operate regular route

2 Avondale Wy NE
L Avondale Rd NE
C regular route

Awareness Areas

Avondale Rd NE/
Avondale Pl NE

To		*Base*	
Bellevue TC (Bear Creek P&R)	07F9	Bellevue Base	04D2
at Bellevue TC	0160		
Bear Creek P&R	02B2		
Avondale (Bear Creek P&R	054C		
at Avondale	07B1		

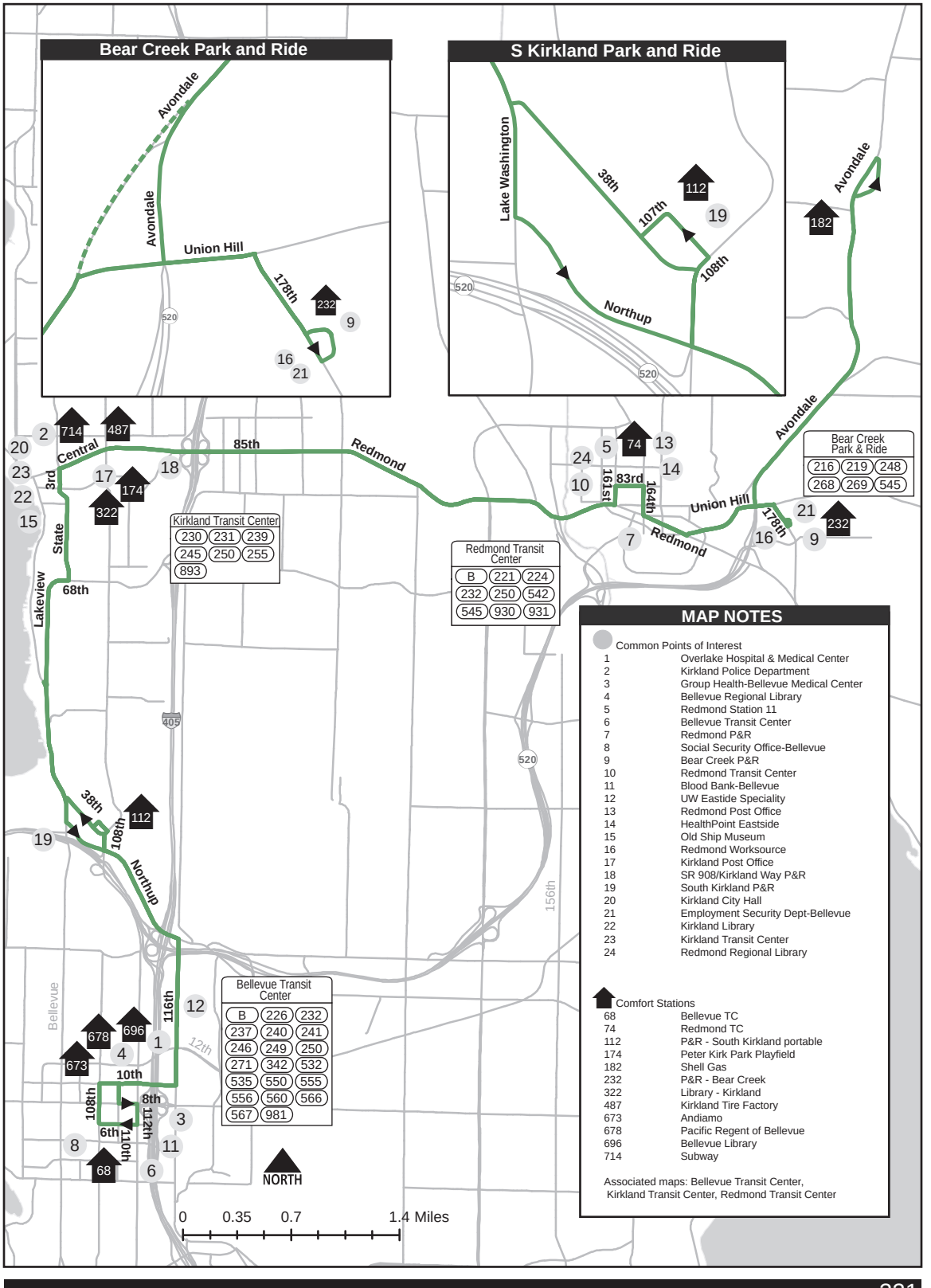

MAP NOTES

Common Points of Interest

1	Overlake Hospital & Medical Center
2	Kirkland Police Department
3	Group Health-Bellevue Medical Center
4	Bellevue Regional Library
5	Redmond Station 11
6	Bellevue Transit Center
7	Redmond P&R
8	Social Security Office-Bellevue
9	Bear Creek P&R
10	Redmond Transit Center
11	Blood Bank-Bellevue
12	UW Eastide Speciality
13	Redmond Post Office
14	HealthPoint Eastside
15	Old Ship Museum
16	Redmond Worksource
17	Kirkland Post Office
18	SR 908/Kirkland Way P&R
19	South Kirkland P&R
20	Kirkland City Hall
21	Employment Security Dept-Bellevue
22	Kirkland Library
23	Kirkland Transit Center
24	Redmond Regional Library

Comfort Stations

68	Bellevue TC
74	Redmond TC
112	P&R - South Kirkland portable
174	Peter Kirk Park Playfield
182	Shell Gas
232	P&R - Bear Creek
322	Library - Kirkland
487	Kirkland Tire Factory
673	Andiamo
678	Pacific Regent of Bellevue
696	Bellevue Library
714	Subway

Associated maps: Bellevue Transit Center, Kirkland Transit Center, Redmond Transit Center

Downtown Seattle

From: NE 132 st/124 Av NE

♦ NE 132 St (fs 124 Av NE)
C NE 132 St
L 132 Av NE
L NE 143 St
C NE 144 St
L 124 Av NE
R NE 132 St
L 116 Way NE
R enter Kingsgate P&R
C through P&R
R 116 Way NE
L NE 128 St
R HOV entrance S/B I-405
C I-405
R "SR-520 West/ Seattle" (Exit 14B)
C SR-520 (merge left to HOV lane)
L "Bus Only" exit to Clyde Hill/Yarrow Point freeway station

Slow Order
30 mph or less when entering platform area at Yarrow Point Station

2 Clyde Hill/Yarrow Point freeway station
C SR-520 bus only lane

Slow Order
30 mph or less when entering platform area at Evergreen Point Freeway Station

2 Evergreen Point freeway station
C SR-520
C enter "I-5 South/ Seattle/Portland"
C I-5
R "Stewart St/Denny Way" (Exit 166)
C Stewart St
L 5 Av (ns) (monorail pillars)
C 5 Av (right lane when clear of pillars)
C 5 Av S
S S Weller St (ns)

Awareness Areas
S Jackson St between 2 Av Ext S & 5 Av S

Kingsgate

From: 5 Av S/S Jackson St

♦ 5 Av S (fs S Jackson St)
C 5 Av
R Marion
L 6 Av
R Olive Way
L enter N/B I-5
C I-5
R "SR-520/Bellevue/ Kirkland" (Exit 168B)
C SR-520 (merge left into HOV lane on main span SR-520)
L "Bus Only" exit to Evergreen Point freeway station

Slow Order
30 mph or less when entering platform area at Evergreen Point Freeway Station

2 Evergreen Point freeway station SR-520 HOV lane
L "Bus Only" exit to Clyde Hill/Yarrow Point freeway station

Slow Order
30 mph or less when entering platform area at Evergreen Point Yarrow Point Station

2 Clyde Hill/Yarrow Point freeway station
C SR-520 (merge right)
R enter "North I-405/ Everett" exit
C I-405 (merge left to HOV lane)
L "NE 128 St" HOV Exit
L NE 128 St
R 116 Way NE
L enter Kingsgate P&R
C through P&R
L 116 Way NE
R NE 132 St
L 132 Av NE
L NE 143 St
C NE 144 St
L 124 Av NE
2 NE 137 Pl(fs)

When Flyover Ramp from SR-520 to I-405 is Congested & When Directed by Coordinator
Operate regular route
2 enter "North I-405/ Everett" exit
R "South I-405/ Tacoma" exit
R NE 4 St (Exit 13A)
R 112 Av NE
R NE 6 St
L I-405 HOV N/B entrance ramp
C regular route

Procedure for Use of SR-520/I-405 Reroute:
If the operator believes traffic warrants the use of the reroute, but the coordinator has not yet ordered it, the operator may place a RTT to get permission from the coordinator. If the coordinator is unable to respond to your call in a timely fashion, the operator may use these reroutes at their discretion, but is required to complete the notification of the coordinator that the reroute was used.

To		*Base*	
Downtown Seattle	078E	East Base	04D4
Kingsgate	078C		

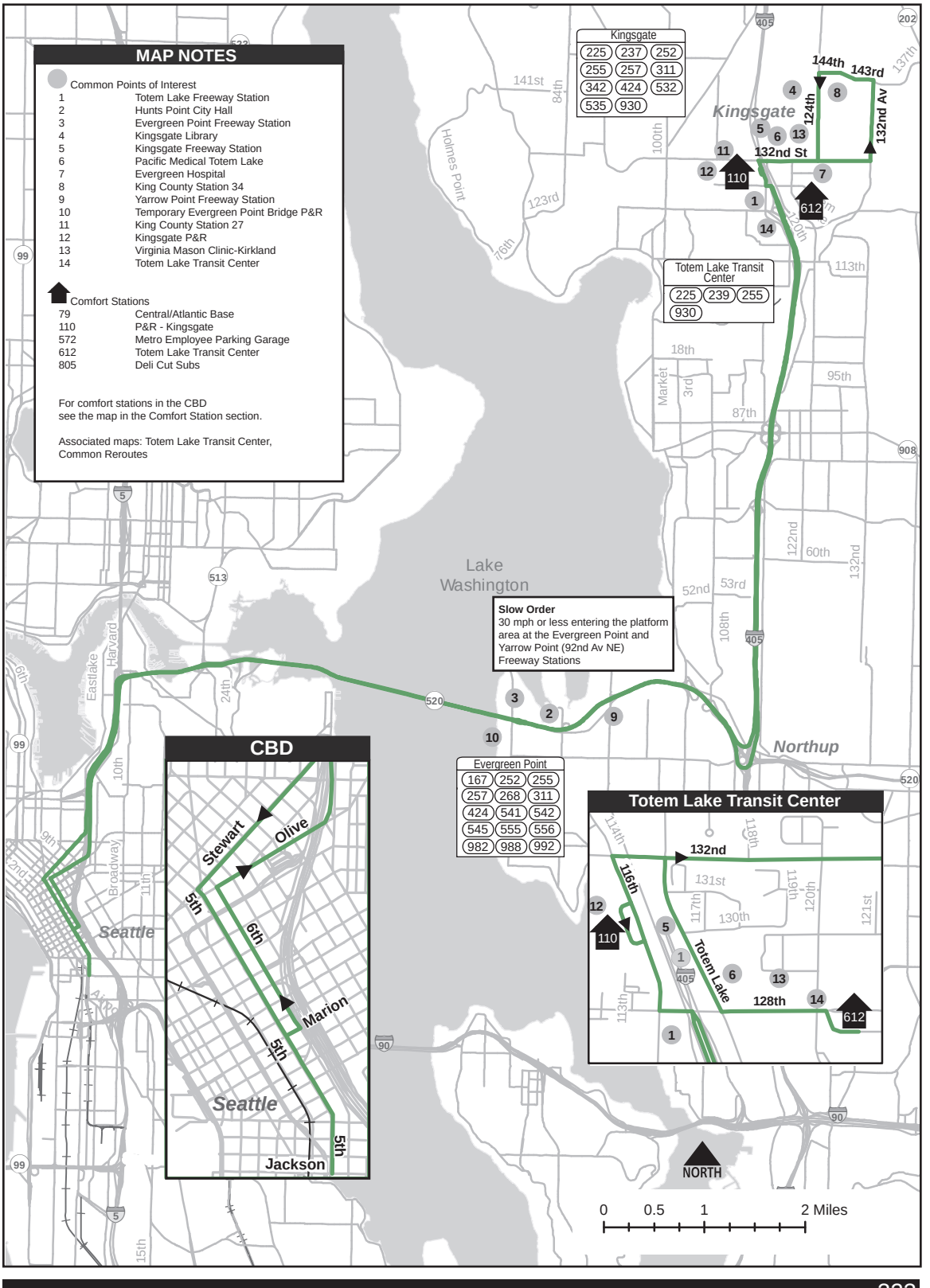
MAP NOTES
Common Points of Interest
1 Totem Lake Freeway Station
2 Hunts Point City Hall
3 Evergreen Point Freeway Station
4 Kingsgate Library
5 Kingsgate Freeway Station
6 Pacific Medical Totem Lake
7 Evergreen Hospital
8 King County Station 34
9 Yarrow Point Freeway Station
10 Temporary Evergreen Point Bridge P&R
11 King County Station 27
12 Kingsgate P&R
13 Virginia Mason Clinic-Kirkland
14 Totem Lake Transit Center
Comfort Stations
79 Central/Atlantic Base
110 P&R - Kingsgate
572 Metro Employee Parking Garage
612 Totem Lake Transit Center
805 Deli Cut Subs
For comfort stations in the CBD see the map in the Comfort Station section.
Associated maps: Totem Lake Transit Center, Common Reroutes
Kingsgate
225 237 252
255 257 311
342 424 532
535 930
Totem Lake Transit Center
225 239 255
930
Evergreen Point
167 252 255
257 268 311
424 541 542
545 555 556
982 988 992
Slow Order
30 mph or less entering the platform area at the Evergreen Point and Yarrow Point (92nd Av NE) Freeway Stations
CBD
Stewart
Olive
5th
6th
Marion
Jackson
Totem Lake Transit Center
132nd
116th
Totem Lake
128th
Kingsgate
144th
143rd
124th
132nd Av
132nd St
Northup
Lake Washington
Seattle
Eastlake
Harvard
Broadway
Holmes Point
Market
NORTH
0 0.5 1 2 Miles

OPERATORS OF THE MONTH
NORTH BASE

Jennifer Barringer
January 2021

"Treat others the you want to be treated, and laugh a lot because it keeps you young at heart."

Frank Lacey
February 2021

"Always be aware of what's going on around you and treat others the way you wish to be treated – with respect!"

Christine Ellis
March 2021

"The right attitude and a smile go a long way in this profession."

Dawit Seyoum
April 2021

Customer commendation: "Thanks for hiring such a great driver!"



Janet Christiansen
May 2021

"Stay calm and don't be in a hurry."

Michael Leck
June 2021

"By respecting yourself first, it allows you to respect others much easier, especially when they're not being respectful!"

Note: Due to COVID-19 precautions, Operator of the Month portraits did not resume until late spring 2021.

King County METRO

Totem Lake Transit Center

From: University District

♦ NE Campus Pkwy
R 15 Av NE
L NE Pacific St
L NE Pacific Pl
R Montlake Blvd NE
2 UW Station Bay 3
C Montlake Blvd E
R enter E/B SR-520 (Bus-Carpool lane)
C SR-520 (merge left into HOV lane on main span of SR-520)
L "Bus Only" exit to Evergreen Point Freeway Station
2 Evergreen Point Freeway Station

Slow Order
30 mph or less when entering platform area at Evergreen Point Freeway Station

C SR-520 HOV lane
L "Bus Only" exit to Clyde Hill/Yarrow Point Freeway Station
2 Clyde Hill/Yarrow Point Freeway Station

Slow Order
30 mph or less when entering platform area at Yarrow Point Freeway Station

C SR-520 HOV lane
C "108 Ave NE" HOV exit
L 108 Av NE
L enter S Kirkland P&R
2 stop
L 107 Ln NE (exit rdwy)
L NE 38 Pl
L 108 Av NE
C 6 St S
C 6 St
L Kirkland Wy
C Kirkland Av
R 3 St
2 Kirkland TC Bay 2
C 3 St
L Central Way
R Market St
C 98 Av NE
C NE 120 Pl
C 100 Av NE
R NE 124 St
L 116 Av NE
R NE 128 St
R Totem Lake TC rdwy
R clockwise on transit rdwy
2 Totem Lake TC Bay 3
S

Awareness Areas
Montlake Blvd NE/ NE Pacific St

To		Base	
Totem Lake Transit Center	003C	East Base	04D4

University District

From: Totem Lake Transit Center

◆ Totem Lake TC Bay 2
C through transit center
L NE 128 St
L 116 Av NE
C 116 Av NE
R NE 124 St
L 100 Av NE
C NE 120 Pl
C 98 Av NE
C Market St
L Central Wy
R 3 St
2 Kirkland TC Bay 3
C 3 St
L Kirkland Av
C Kirkland Wy
R 6 St
C 6 St S
C 108 Av NE
R enter S Kirkland P&R
2 stop
L 107 Ln NE (exit rdwy)
L NE 38 Pl
R 108 Av NE
R HOV entrance W/B SR-520
C SR-520 HOV lane
L "Bus Only" exit to Clyde Hill/Yarrow Point Freeway Station
2 Clyde Hill/Yarrow Point Freeway Station

Slow Order
30 mph or less when entering platform area at Yarrow Point Freeway Station

C SR-520 bus only lane
2 Evergreen Point Freeway Station

Slow Order
30 mph or less when entering platform area at Evergreen Point Freeway Station

C SR-520
R "Montlake Blvd/ University of WA" exit
R Montlake Blvd E
C Montlake Blvd NE
2 UW Station Bay 4
L NE Pacific Pl
C NE Pacific St
R 15 Av NE
L NE Campus Pkwy
S alongside NE Campus Pkwy ns University Wy NE

Awareness Areas
Montlake Blvd NE/ NE Pacific St

MAP NOTES

Common Points of Interest

1	University of Washington Police Department PSAP
2	Kirkland City Hall Ballot Drop Box
3	Montlake Freeway Station
4	UW Medical Center
5	Old Ship Museum
6	Kirkland City Hall
7	Virginia Mason Clinic-Kirkland
8	Totem Lake Freeway Station
9	Puget Sound Adventist Academy
10	Northwest University
11	UW Police Department
12	Station 22
13	Kirkland Library
14	Station 21
15	EvergreenHealth Medical Center
16	Evergreen Point Freeway Station
17	Department of Licensing-Kirkland
18	Kirkland Post Office
19	Pacific Medical Totem Lake
20	Kingsgate P&R
21	Holy Spirit Lutheran Church P&R
22	Kirkland Transit Center
23	Henry Art Gallery
24	UW Campus-Schmitz Hall Ballot Drop Box
25	University of Washington Link Light Rail Station
26	Yarrow Point Freeway Station
27	Totem Lake Transit Center
28	Northshore Public Health at Totem Lake
29	South Kirkland P&R
30	Evergreen Point Bridge P&R
31	Hunts Point City Hall

Comfort Stations

110	P&R - Kingsgate
112	P&R - South Kirkland portable
174	Peter Kirk Park Playfield
287	College Inn Pub
322	Library - Kirkland
505	UW Police
612	Totem Lake Transit Center
685	Starbucks
714	Subway
720	Cafe Solstice
732	Alder Hall/District Market
733	Lander Hall
734	Odegaard Library
736	Parrington Hall (PAR)
753	Chevron
804	Agua Verde Paddle Club

Associated Maps: Kirkland Transit Center, Totem Lake Transit Center, UW Station (Link)

To		Base	
University District	05A5	East Base	04D4

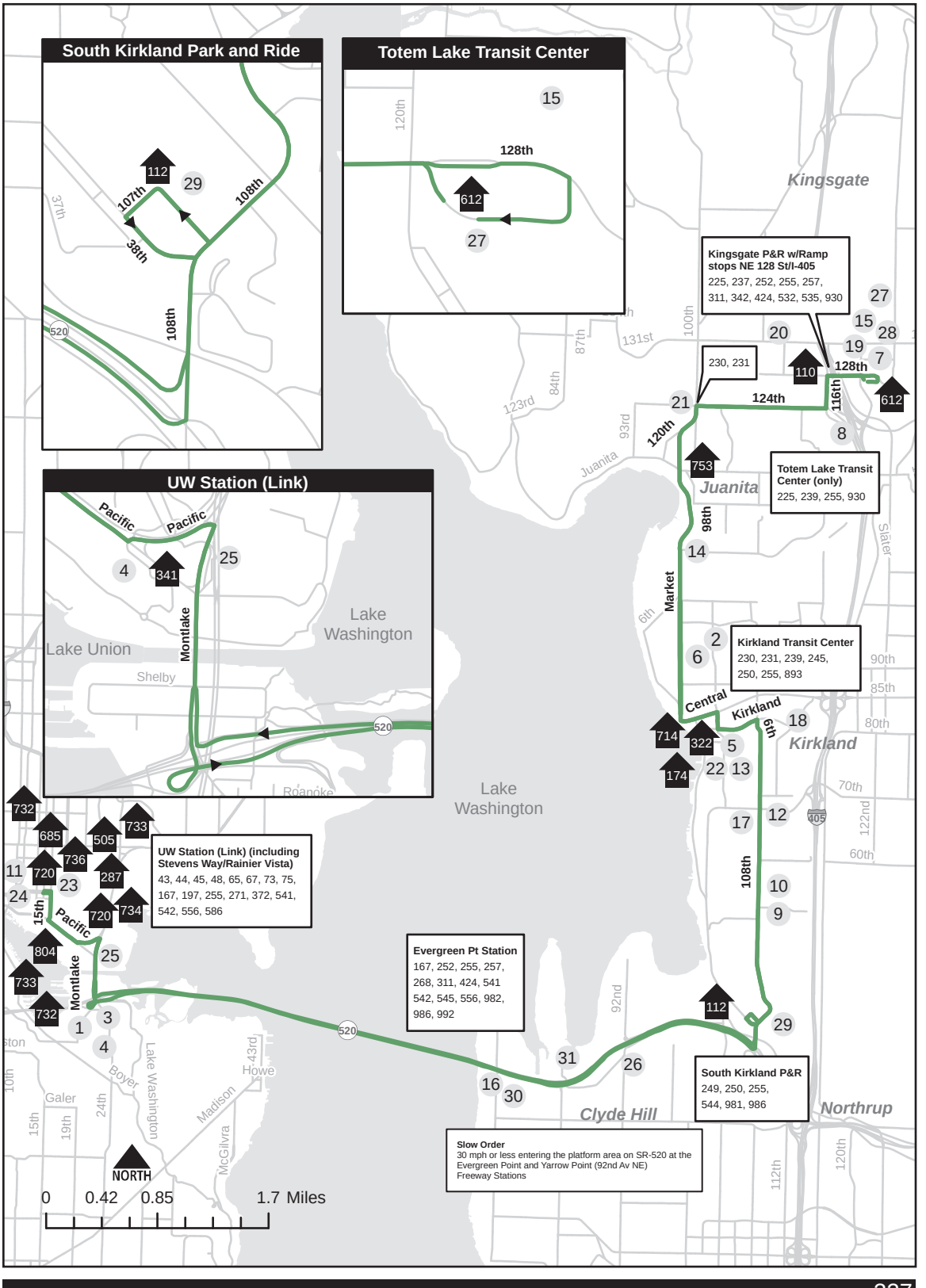
South Kirkland Park and Ride
112
29
107th
108th
38th
108th
37th
520
Totem Lake Transit Center
15
120th
128th
612
27
UW Station (Link)
Pacific
Pacific
4
341
25
Montlake
Lake Union
Shelby
Lake Washington
520
Roanoke
Lake Washington
732
685
505
733
736
720
287
11
23
24
15th
Pacific
720
734
804
25
733
Montlake
732
1
3
4
Boyer
Lake Washington
43rd
Howe
Madison
McGilvra
Galer
10th
15th
19th
24th
NORTH
0 0.42 0.85 1.7 Miles
UW Station (Link) (including Stevens Way/Rainier Vista)
43, 44, 45, 48, 65, 67, 73, 75, 167, 197, 255, 271, 372, 541, 542, 556, 586
Evergreen Pt Station
167, 252, 255, 257, 268, 311, 424, 541 542, 545, 556, 982, 986, 992
Slow Order
30 mph or less entering the platform area on SR-520 at the Evergreen Point and Yarrow Point (92nd Av NE) Freeway Stations
Kingsgate
Kingsgate P&R w/Ramp stops NE 128 St/I-405
225, 237, 252, 255, 257, 311, 342, 424, 532, 535, 930
27
15
28
20
19
7
230, 231
110
128th
612
21
124th
116th
8
120th
753
Juanita
Totem Lake Transit Center (only)
225, 239, 255, 930
98th
14
Market
6th
2
6
Kirkland Transit Center
230, 231, 239, 245, 250, 255, 893
Central
Kirkland
6th
714
322
5
18
Kirkland
174
22
13
17
12
405
108th
10
9
112
29
South Kirkland P&R
249, 250, 255, 544, 981, 986
31
26
16
30
Clyde Hill
Northrup
92nd
100th
131st
87th
84th
123rd
93rd
Juanita
Slater
90th
85th
80th
70th
122nd
60th
120th
112th

Downtown Seattle

From: Brickyard Park & Ride

♦ Juanita Woodinville Way NE
C NE 160 St
R 124 Av NE
R NE 144 St
R 119 Pl NE
C 119 Av NE
L NE 160 St
C Juanita-Woodinville Way NE
L 100 Av NE
L NE 132 St
R 116 Way NE
R enter Kingsgate P&R
C through P&R
R 116 Way NE
L NE 128 St
R HOV enter S/B I-405
C I-405
R "SR-520 West/Seattle" (Exit 14B)
C SR-520 (merge left into HOV lane on main span of SR-520)
L "Bus Only" exit to Clyde Hill/Yarrow Point Freeway Station
2 Clyde Hill/Yarrow Point Freeway Station

Slow Order
30 mph or less when entering platform area at Yarrow Point Freeway Station

C SR-520 bus only lane
2 Evergreen Point Freeway Station

Slow Order
30 mph or less when entering platform area at Evergreen Point Freeway Station

C SR-520
C SR-520
C enter "I-5 South/ Seattle/Portland"
C I-5
R "Stewart St/Denny Way" (Exit 166)
C Stewart St
L 5 Av (ns monorail pillars)
C 5 Av (right lane when clear of pillars)
C 5 Av S
S S Weller St (ns)

Awareness Areas
5 Av/Union St

S Jackson St between 2 Av Ext S & 5 Av S

Kingsgate

From: 5 Av S/S Jackson St

♦ 5 Av S (fs S Jackson St)
C 5 Av
R Marion St
L 6 Av
R Olive Way
L enter N/B I-5
C I-5
R "SR-520/Bellevue/ Kirkland" (Exit 168B)
C SR-520 (merge left into HOV lane on main span of SR-520)
L "Bus Only" exit to Evergreen Point Freeway Station

Slow Order
30 mph or less when entering platform area at Evergreen Point Freeway Station

2 Evergreen Point Freeway Station
C SR-520 HOV lane
L "Bus Only" exit to Clyde Hill/Yarrow Point Freeway Station

Slow Order
30 mph or less when entering platform area at Yarrow Point Freeway Station

2 Clyde Hill/Yarrow Point Freeway Station
C SR-520 (merge right)
R "North I-405/ Everett" exit

C I-405 (left to HOV lane)
L "NE 128 St" HOV exit
L NE 128 St
R 116 Way NE
L enter Kingsgate P&R
C through P&R
L 116 Way NE
L NE 132 St
R 100 Av NE
R Juanita-Woodinville Way NE
C NE 160 St
R 119 Av NE
C 119 Pl NE
L NE 144 St
L 124 Av NE
L NE 160 St
S 116 Av NE (ns)

When Flyover Ramp from SR-520 to I-405 is Congested & When Directed by Coordinator
R "South I-405/ Tacoma" exit
R NE 4 St (Exit 13A)
R 112 Av NE
R NE 6 St
L I-405 HOV N/B ramp
C I-405 (left to HOV lane)
C regular route

Procedure for Use of SR-520/I-405 Reroute:
If the operator believes traffic warrants the use of the reroute, but the coordinator has not yet ordered it, the operator may place a RTT to get permission from the coordinator. If the coordinator is unable to respond to your call in a timely fashion, the operator may use these reroutes at their discretion, but is required to complete the notification of the coordinator that the reroute was used.

To		*Base*	
Downtown Seattle	02D8	East Base	04D4
Kingsgate	02D7		

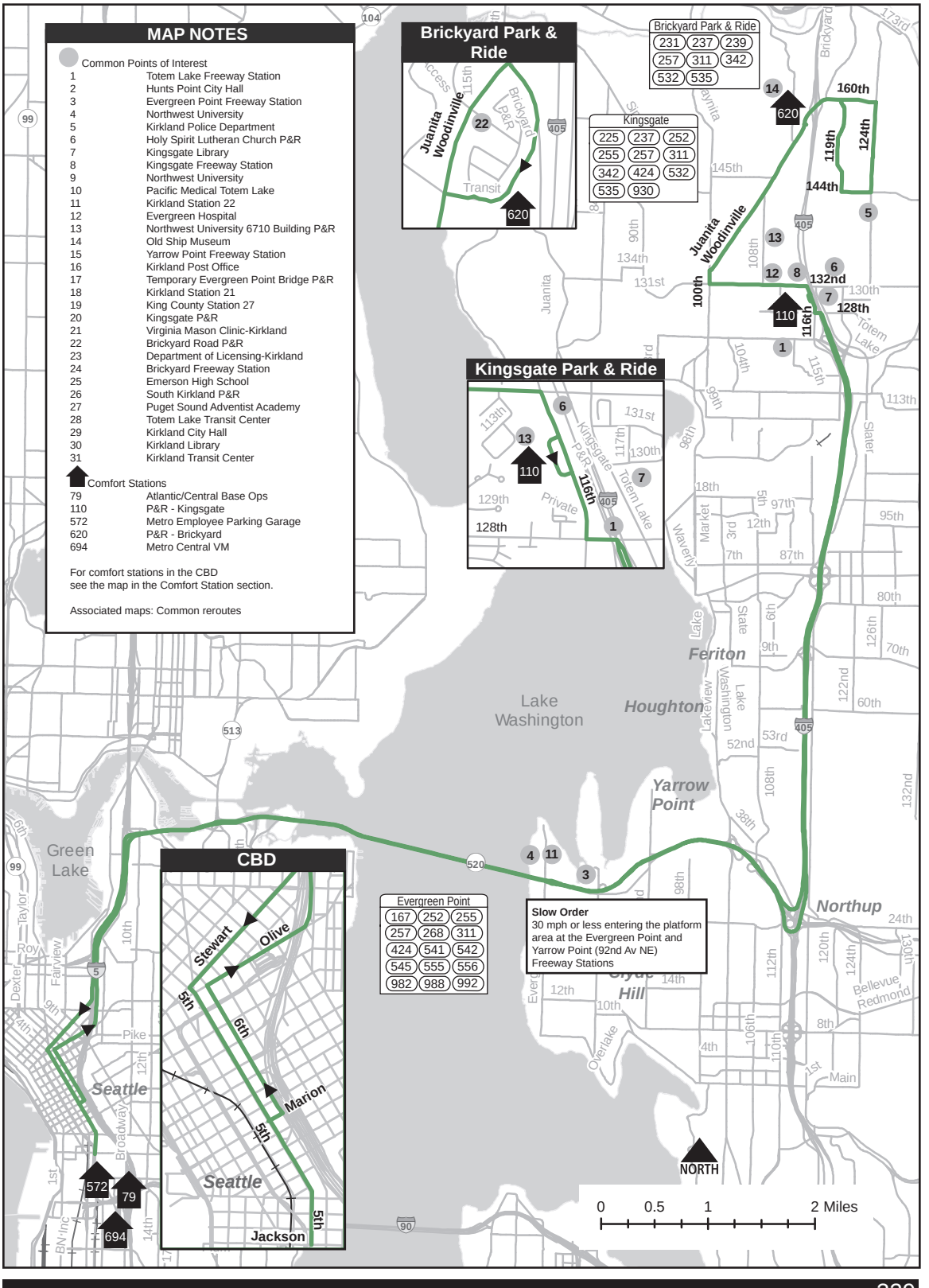
MAP NOTES
Common Points of Interest
1 Totem Lake Freeway Station
2 Hunts Point City Hall
3 Evergreen Point Freeway Station
4 Northwest University
5 Kirkland Police Department
6 Holy Spirit Lutheran Church P&R
7 Kingsgate Library
8 Kingsgate Freeway Station
9 Northwest University
10 Pacific Medical Totem Lake
11 Kirkland Station 22
12 Evergreen Hospital
13 Northwest University 6710 Building P&R
14 Old Ship Museum
15 Yarrow Point Freeway Station
16 Kirkland Post Office
17 Temporary Evergreen Point Bridge P&R
18 Kirkland Station 21
19 King County Station 27
20 Kingsgate P&R
21 Virginia Mason Clinic-Kirkland
22 Brickyard Road P&R
23 Department of Licensing-Kirkland
24 Brickyard Freeway Station
25 Emerson High School
26 South Kirkland P&R
27 Puget Sound Adventist Academy
28 Totem Lake Transit Center
29 Kirkland City Hall
30 Kirkland Library
31 Kirkland Transit Center
Comfort Stations
79 Atlantic/Central Base Ops
110 P&R - Kingsgate
572 Metro Employee Parking Garage
620 P&R - Brickyard
694 Metro Central VM
For comfort stations in the CBD see the map in the Comfort Station section.
Associated maps: Common reroutes
Brickyard Park & Ride
Juanita Woodinville
Brickyard P&R
Transit
Brickyard Park & Ride
231 237 239
257 311 342
532 535
Kingsgate
225 237 252
255 257 311
342 424 532
535 930
Kingsgate Park & Ride
Kingsgate P&R
Totem Lake
Private
Lake Washington
Feriton
Houghton
Yarrow Point
Northup
Green Lake
Seattle
Bellevue
Redmond
Clyde Hill
Overlake
Juanita
Slater
Market
State
Lakeview
Washington
Main
Pike
Broadway
Taylor
Roy
Dexter
Fairview
Everg
Evergreen Point
167 252 255
257 268 311
424 541 542
545 555 556
982 988 992
Slow Order
30 mph or less entering the platform area at the Evergreen Point and Yarrow Point (92nd Av NE) Freeway Stations
CBD
Stewart
Olive
5th
6th
Marion
Jackson
NORTH
0 0.5 1 2 Miles

Downtown Seattle

From: Redmond-Fall City Rd/185 Av NE

♦ Redmond-Fall City Rd (SR-202)
L 188 Av NE
L NE 65 St
R 185 Av NE
L NE 68 St
R 180 Av NE
C 178 Pl NE
R enter Bear Creek P&R
C through P&R (counterclockwise)
L 178 Pl NE
R NE 76 St
C enter W/B SR-520
C SR-520
R "NE 51 St" exit
2 NE 51 Freeway Express stop
C collector/distributor lanes
R "NE 40 St" exit
C across NE 40 St
2 Freeway Express stop
C enter W/B SR-520
C SR-520 (merge left to HOV lane)
L "Bus Only" exit to Clyde Hill/Yarrow Point freeway station

Slow Order
30 mph or less when entering platform area at Yarrow Point Freeway Station

2 Clyde Hill/Yarrow Point freeway station
C SR-520 bus only lane

Slow Order
30 mph or less when entering platform area at Evergreen Point Freeway Station

2 Evergreen Point freeway station
C SR-520
C enter "I-5 South/ Seattle/Portland"
C I-5
R "Stewart St/Denny Way" (Exit 166)
C Stewart St
L 5 Av (ns monorail pillars)
C 5 Av S (right lane when clear of pillars)
S S Weller St (ns)

185 Av NE/Redmond-Fall City Rd

From: 5 Av S/S Jackson St

♦ 5 Av S (fs S Jackson St)
L S Main St
R 4 Av S
C 4 Av
R Olive Way
L enter N/B I-5
C I-5
R "SR-520/Bellevue/ Kirkland" (Exit 168B)
C SR-520 (merge left into HOV lane on main span of SR-520)
L "Bus Only" exit to Evergreen Point freeway station

Slow Order
30 mph or less when entering platform area at Evergreen Point Freeway Station

2 Evergreen Point freeway station
C SR-520 HOV lane
L "Bus Only" exit to Clyde Hill/Yarrow Point freeway station

Slow Order
30 mph or less when entering platform area at Yarrow Point Freeway Station

2 Clyde Hill/Yarrow Point freeway station
C SR-520 (merge right)
R "NE 40 St/NE 51 St" exit
2 Freeway Express stop at Overlake TC
C across NE 40 St
C collector/distributor lanes
R "NE 51 St" exit
C across NE 51 St
2 Freeway Express stop
C enter E/B SR-520
C SR-520
C Avondale Rd NE
R NE Union Hill Rd
R 178 Pl NE
L enter Bear Creek P&R
C through P&R (counterclockwise)
L 178 Pl NE
C 180 Av NE
L NE 68 St
R 185 Av NE
L NE 65 St
R 188 Av NE
R Redmond-Fall City Rd (SR-202)
S 185 Av NE (fs)

Awareness Areas
5 Av/Union St

S Jackson St between 2 Av Ext S & 5 Av S

To		*Base*	
Downtown Seattle	02E9	East Base	04D4
Bear Creek Park & Ride	06D8		

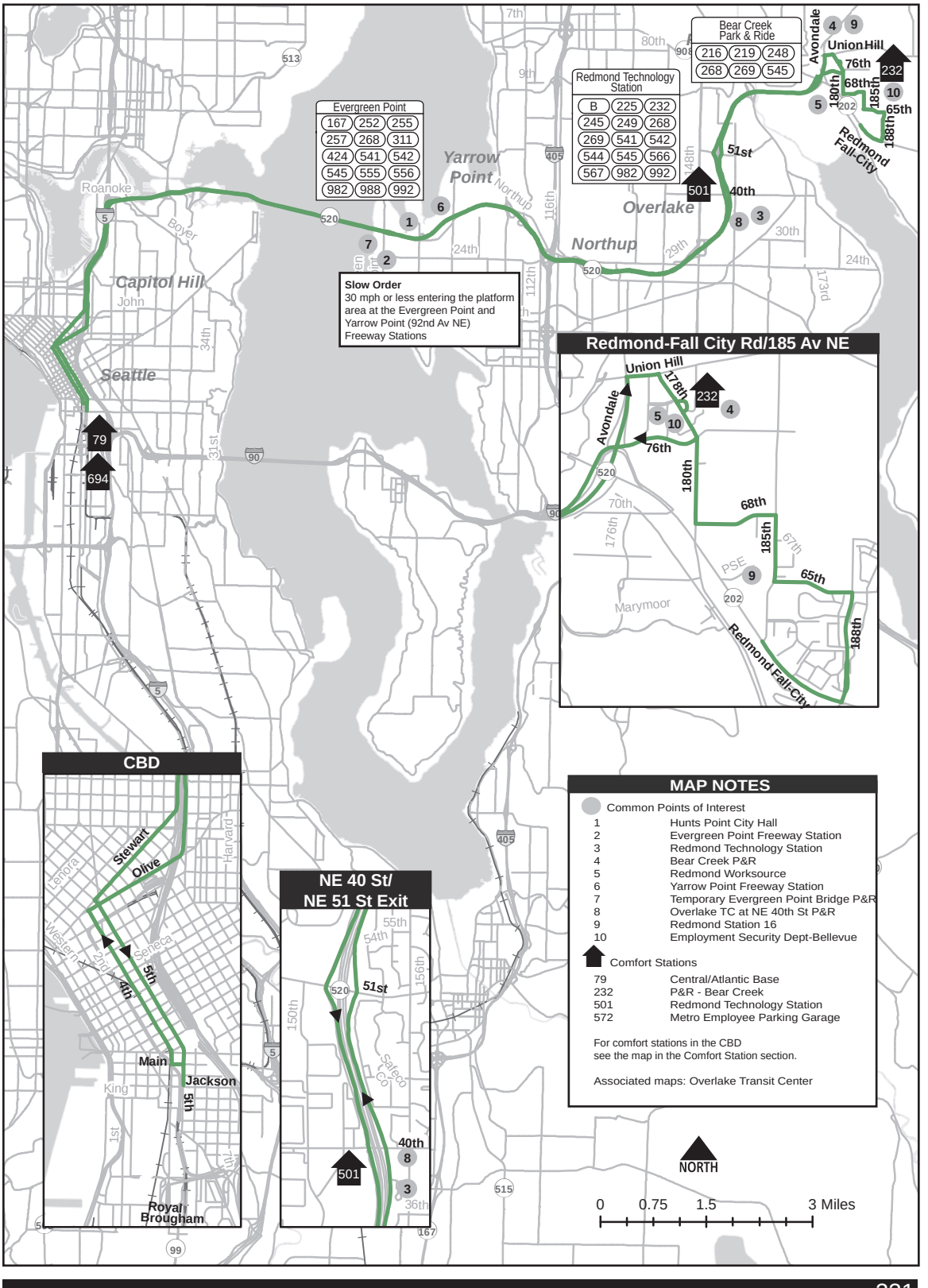
Evergreen Point
167 252 255
257 268 311
424 541 542
545 555 556
982 988 992
Redmond Technology Station
B 225 232
245 249 268
269 541 542
544 545 566
567 982 992
Bear Creek Park & Ride
216 219 248
268 269 545
Slow Order
30 mph or less entering the platform area at the Evergreen Point and Yarrow Point (92nd Av NE) Freeway Stations
Redmond-Fall City Rd/185 Av NE
CBD
NE 40 St/ NE 51 St Exit
MAP NOTES
Common Points of Interest
1 Hunts Point City Hall
2 Evergreen Point Freeway Station
3 Redmond Technology Station
4 Bear Creek P&R
5 Redmond Worksource
6 Yarrow Point Freeway Station
7 Temporary Evergreen Point Bridge P&R
8 Overlake TC at NE 40th St P&R
9 Redmond Station 16
10 Employment Security Dept-Bellevue
Comfort Stations
79 Central/Atlantic Base
232 P&R - Bear Creek
501 Redmond Technology Station
572 Metro Employee Parking Garage
For comfort stations in the CBD see the map in the Comfort Station section.
Associated maps: Overlake Transit Center
NORTH
0 0.75 1.5 3 Miles
Roanoke
Capitol Hill
Seattle
Yarrow Point
Northup
Overlake
Avondale
Union Hill
Redmond Fall-City
Marymoor
PSE
Safeco Co
Stewart
Olive
Harvard
Seneca
Main
Jackson
King
Royal Brougham

Issaquah Transit Center

From: Overlake Park & Ridge

♦ through P&R
R 152 Av NE
C through roundabout
2 NE 31 St
C NE 31 St
L 156 Av NE
R NE 36 St
C 159 Av NE
L NE 40 St
R 148 Av NE
R NE 51 St
L enter E/B SR-520
C SR-520
C Avondale Rd NE
R NE Union Hill Rd
R 178 Pl NE
L enter Bear Creek P&R
C through P&R (counterclockwise)
L 178 Pl NE
C 180 Av NE
L NE 68 St
R 185 Av NE
L NE 65 St
R 188 Av NE
L NE Redmond-Fall City Rd (SR-202)
R Sahalee Way NE
C 228 Av NE
C 228 Av SE
R SE 30 St
L enter S Sammamish P&R
C through P&R loop
2 Bay 1
C through loop
R SE Pine Lake Rd
C Issaquah-Pine Lake Rd SE
C Highlands Dr NE
C 9 Av NE
L "Transit Only" entrance Issaquah Highlands P&R
2 Bay 1
C counterclockwise through P&R to N/B exit
C Highlands Dr NE
L SE Black Nugget Rd
R E Lake Sammamish Pkwy SE
L SE 56 St
C NW Sammamish Rd
C 17 Av NW (Renton-Issaquah Rd SE/ SR-900)
L enter Issaquah TC (Bus Only)
C bus loop
2 Bay 5
S

When Scheduled from Bear Creek P&R

♦ Bear Creek P&R
C through Bear Creek P&R (counterclockwise)
L 178 Pl NE
C regular route

When Scheduled to Issaquah Highlands P&R

Operate regular route
2 9 Av NE
L "Transit Only" entrance Issaquah Highlands P&R
S Bay 1

Overlake Park & Ride

From: Issaquah Transit Center

♦ Bay 5
C 17 Av NW exit (SR-900)
R 17 Av NW (Renton-Issaquah Rd SE/ SR-900)
C NW Sammamish Rd
C SE 56 St
R E Lake Sammamish Pkwy SE
L SE Black Nugget Rd
R Highlands Dr NE
C 9 Av NE
L "Transit Only" Entrance Issaquah Highlands P&R
C through bus loop
2 Bay 1
C through bus loop counterclockwise
2 N/B exit
C Highlands Dr NE
C Issaquah-Pine Lk Rd SE
C SE 30 St
L transit entrance S Sammamish P&R
C through P&R loop
R SE 30 St
L 228 Av SE
C 228 Av NE
C Sahalee Way NE
L NE Redmond-Fall City Rd (SR-202)
R 188 Av NE
L NE 65 St
R 185 Av NE
L NE 68 St
R 180 Av NE
C 178 Pl NE
R enter Bear Creek P&R
C through P&R (counterclockwise)
L 178 Pl NE
R NE 76 St
C enter W/B SR-520
C SR-520
R "NE 51 St" exit
R NE 51 St
L 148 Av NE
L NE 40 St
R 159 Av NE
C NE 36 St
L 156 Av NE
R NE 31 St
C through roundabout
2 152 Av NE
C 152 Av NE
L enter Overlake P&R
S

When Scheduled from Issaquah Highlands P&R

♦ Bay 1
C through bus loop (counterclockwise)
2 N/B exit
C regular route

When Scheduled to Bear Creek P&R

Operate regular route
2 178 Pl NE
R enter Bear Creek P&R
S Bear Creek P&R bus stop

To		*Base*	
Issaquah Transit Center	0434	Bellevue Base	04D2
Overlake Park & Ride	0321	East Base	04D4
Issaquah Highlands	0278		
Bear Creek	0538		

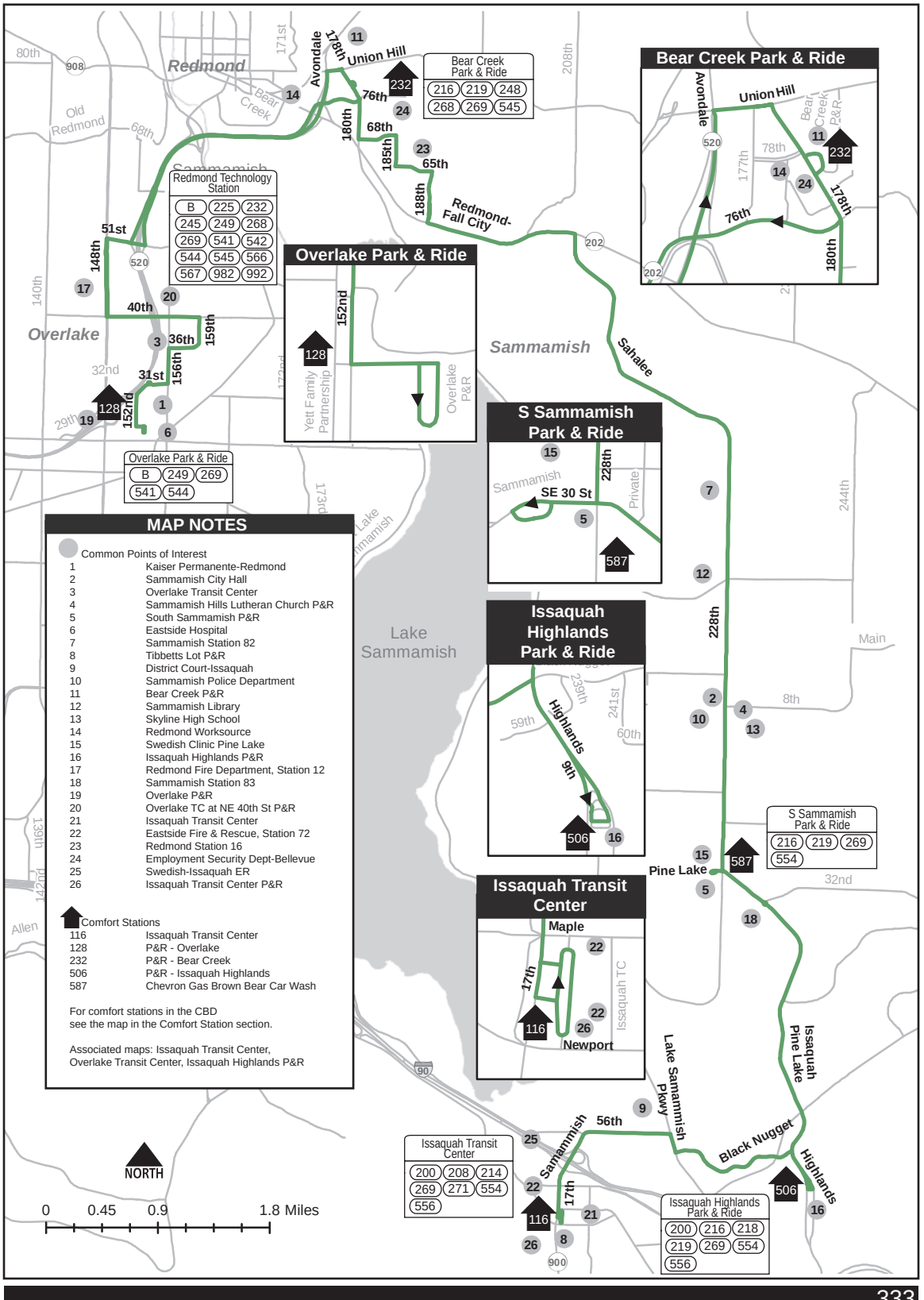

MAP NOTES

Common Points of Interest

1	Kaiser Permanente-Redmond
2	Sammamish City Hall
3	Overlake Transit Center
4	Sammamish Hills Lutheran Church P&R
5	South Sammamish P&R
6	Eastside Hospital
7	Sammamish Station 82
8	Tibbetts Lot P&R
9	District Court-Issaquah
10	Sammamish Police Department
11	Bear Creek P&R
12	Sammamish Library
13	Skyline High School
14	Redmond Worksource
15	Swedish Clinic Pine Lake
16	Issaquah Highlands P&R
17	Redmond Fire Department, Station 12
18	Sammamish Station 83
19	Overlake P&R
20	Overlake TC at NE 40th St P&R
21	Issaquah Transit Center
22	Eastside Fire & Rescue, Station 72
23	Redmond Station 16
24	Employment Security Dept-Bellevue
25	Swedish-Issaquah ER
26	Issaquah Transit Center P&R

Comfort Stations

116	Issaquah Transit Center
128	P&R - Overlake
232	P&R - Bear Creek
506	P&R - Issaquah Highlands
587	Chevron Gas Brown Bear Car Wash

For comfort stations in the CBD see the map in the Comfort Station section.

Associated maps: Issaquah Transit Center, Overlake Transit Center, Issaquah Highlands P&R

University District

From: Issaquah Transit Center

♦ Bay 3
C 17 Av NW exit (SR-900)
R 17 Av NW (Renton-Issaquah Rd SE/ SR-900)
L NW Sammamish Rd
C W Lake Sammamish Pkwy SE
R roundabout
C through roundabout
2 S/B Lakemont Blvd SE
R SE Newport Way
R 150 Av SE
R SE 37 St
C "To SE 35 Pl" (left lane)
C through tunnel
L SE Eastgate Way
R enter Eastgate P&R (Transit Only)
C through bus loop to Bay 1
C bus loop exit
L 140 Av SE
L SE Eastgate Way
L 150 Av SE
C 148 Av SE
L SE 28 St
R Coal Creek Rd (at traffic circle)
L Tyee River Rd
C Kelsey Creek Rd (main rdwy)
L 145 Pl SE
C 140 Av SE
L Lake Hills Connector
C 116 Av SE
C 116 Av NE
L NE 4 St
R 112 Av NE
L NE 6 St
2 Bellevue TC Bay 8
R 108 Av NE
L NE 8 St
C NE 1 St
C Lake Washington Blvd
C NE 12 St
R 84 Av NE
L enter W/B SR-520
C SR-520
R "Montlake Blvd/University of WA" exit
R Montlake Blvd E
L NE Pacific St
R 15 Av NE
S NE 42 St

When Not Scheduled via 160 Av SE/ SE Eastgate Way

Operate regular route

2 150 Av SE/SE 37 St
C 150 Av SE
L SE Eastgate Way
C regular route

When Not Scheduled via Bellevue College

Operate regular route

2 148 Av SE/ SE 28 St
C 148 Av SE
L SE 24 St
R 145 Pl SE
C regular route

When Scheduled from Newport Way SW/ W Sunset Way

♦ Newport Way SW
R W Sunset Way
L Front St N
L NW Gilman Blvd
L Maple St NW
C Newport Way NW (straight through intersection with NW Maple St)
R enter Issaquah TC (Bus Only)
C through transit center (clockwise loop)
2 Bay 3
C regular route

Awareness Areas

Montlake Blvd NE/ NE Pacific St

To		*Base*	
University District	02FE	Bellevue Base	04D2
at Bellevue Transit Center	05C3	East Base	04D4

Issaquah Transit Center

From: 15 Av NE/NE 43 St

♦ 15 Av NE (fs NE 43 St)
C 15 Av NE
L NE Pacific St
R Montlake Blvd NE
C Montlake Blvd E
2 Montlake Station stop
R enter E/B SR-520 (Bus/Carpool lane)
C SR-520
R "84 Av NE" exit
R 84 Av NE
L NE 12 St
C Lake Washington Blvd
L NE 1 St
C NE 8 St
R 108 Av NE
L enter Bellevue TC
2 Bay 5
C NE 6 St
R 112 Av NE
L NE 4 St
R 116 Av NE
C 116 Av SE
C Lake Hills Connector
R 140 Av SE
C 145 Pl SE
R SE 24 St (north entrance Bellevue College)
C Kelsey Creek Rd (main rdwy)
L Tyee River Rd
R Coal Creek Rd
L SE 28 St (at traffic circle)
R 148 Av SE
C 150 Av SE
R SE Eastgate Way
R enter Eastgate P&R (Transit Only)
C through bus loop to Bay 2
C bus loop exit
L 140 Av SE
L SE Eastgate Way
R SE 35 Pl
C through tunnel
C SE 37 St
L 150 Av SE
L SE Newport Way
L Lakemont Blvd SE (move to far right lane)
R W Lake Sammamish Pkwy SE
C NW Sammamish Rd
R 17 Av NW (Renton-Issaquah Rd SE/ SR-900)
L enter Issaquah TC
L (Bus Only)
C bus loop
2 Bay 1

When Scheduled to 15220 SE 37 St zone
Operate regular route
2 SE 37 St
S

When Scheduled to Newport Way SW/ W Sunset Way
Operate regular route
2 Issaquah TC Bay 1
C NW Maple St exit
R NW Maple St
L Maple St NW
R NW Gilman Blvd
R Front St N
C Front St S
R Newport Way SW
S

When Not Scheduled via Bellevue College
Operate regular route
2 145 Pl SE/SE 24 St
L SE 24 St
R 148 Av SE
C regular route

When Not Scheduled via 160 Av SE/ SE Eastgate Way
Operate regular route
2 SE Eastgate Way/ 150 Av SE
R 150 Av SE
L SE Newport Way
C regular route

Awareness Areas
Montlake Blvd NE/ NE Pacific St

TO		Base	
Issaquah Transit Center	02FC	Bellevue Base	04D2
at Bellevue Transit Center	0356		
Eastgate Park & Ride	0630		
at Bellevue Transit Center	067A		
Eastgate (15220 SE 37 St)	043B		
at Bellevue Transit Center	043F		
Issaquah (Newport Way SW/W Sunset Way)	0793		
at Bellevue Transit Center	0355		

MAP NOTES

Common Points of Interest

1	University of Washington Medical Center
2	Eastgate Public Health
3	Issaquah Police Department
4	Eastgate Congregational Church P&R
5	Issaquah City Hall
6	Midlakes Post Office
7	Bellevue College-North Campus
8	Virginia Mason-Bellevue
9	Bellevue Station 75
10	Hunts Point City Hall
11	Evergreen Point Freeway Station
12	Virginia Mason Clinic-Issaquah
13	State Salmon Hatchery
14	Eastgate Freeway Station
15	UW Police Department
16	Issaquah Post Office
17	University District Post Office
18	Bellevue Police Department
19	Grace Lutheran Church P&R
20	Tibbetts Lot P&R
21	Bellevue Transit Center
22	Social Security Office-Bellevue
23	Eastgate P&R
24	East King County Convention & Visitors B
25	Bellevue Station 2
26	St Thomas Episcopal Church P&R
27	University of Washington
28	Issaquah Library
29	Bellevue Station 7
30	Temporary Evergreen Point Bridge P&R
31	Issaquah Station 71
32	Issaquah Fire HQ
33	Eastgate Public Health-PHC
34	St Andrews Lutheran Church P&R
35	Tibbetts Valley Park P&R
36	Swedish/Sammamish
37	Bellevue City Hall
38	Wilburton P&R
39	Issaquah Transit Center
40	Issaquah Station 72
41	Burke Memorial Museum
42	Montlake Freeway Station
43	Henry Art Gallery
44	Bellevue College-Main Campus
45	Bellevue Art Museum
46	Swedish-Issaquah ER
47	Issaquah Transit Center P&R
48	International School

Comfort Stations

68	Bellevue TC 2
68	Bellevue TC 1
115	P&R - Eastgate
116	Issaquah Transit Center
253	UW - Burke Museum/Cafe
287	College Inn Pub
341	UW Triangle Garage
616	Issaquah Salmon Hatchery
675	Denny Hall (DEN)
734	Odegaard Library
735	Dempsey Hall
736	Parrington Hall
737	Paccar Hall

Associated maps: Bellevue Transit Center, Issaquah Transit Center, Eastgate Park & Ride, University of Washington, University District

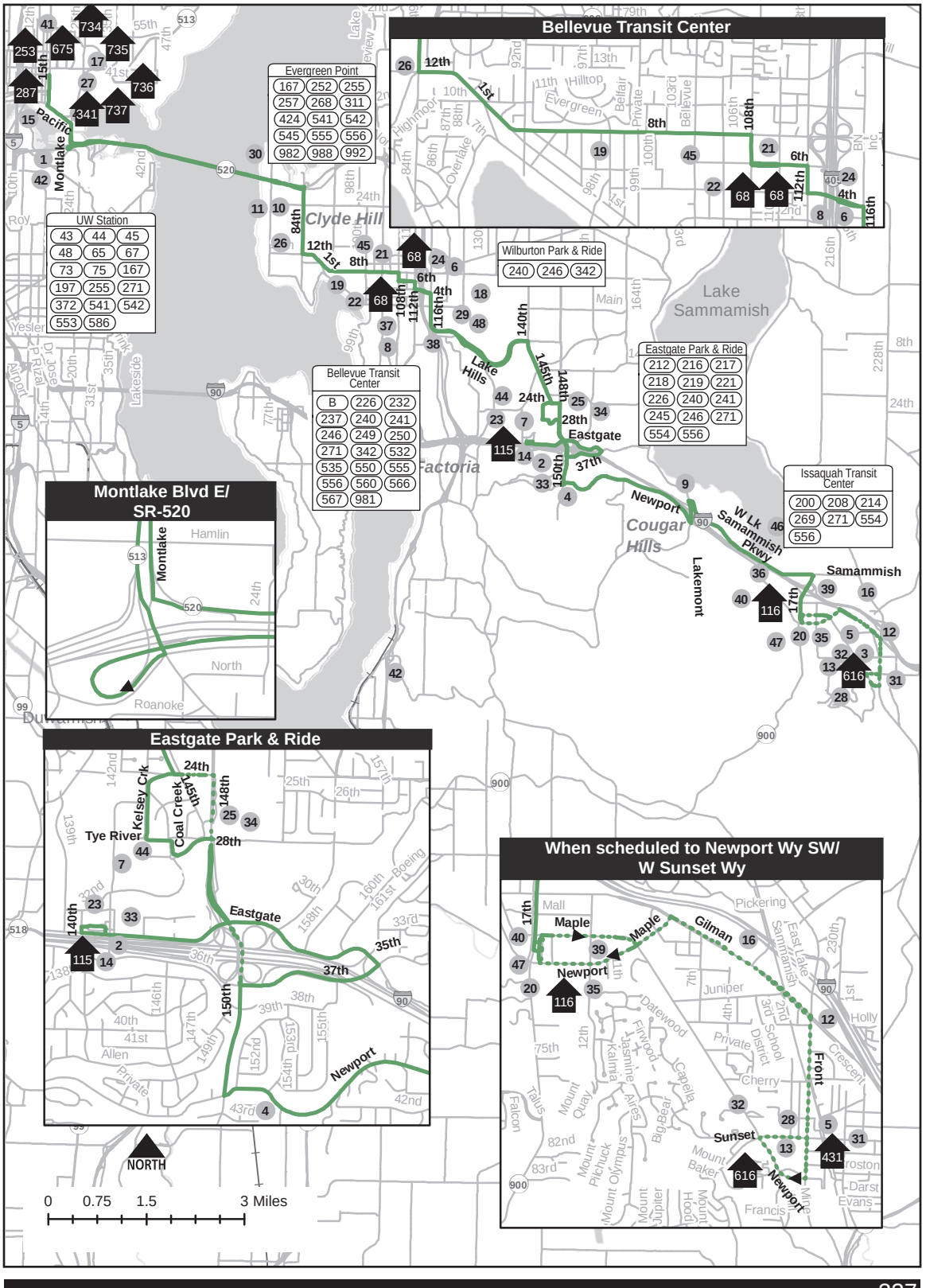
Bellevue Transit Center
Evergreen Point
167 252 255
257 268 311
424 541 542
545 555 556
982 988 992
UW Station
43 44 45
48 65 67
73 75 167
197 255 271
372 541 542
553 586
Wilburton Park & Ride
240 246 342
Eastgate Park & Ride
212 216 217
218 219 221
226 240 241
245 246 271
554 556
Bellevue Transit Center
B 226 232
237 240 241
246 249 250
271 342 532
535 550 555
556 560 566
567 981
Issaquah Transit Center
200 208 214
269 271 554
556
Montlake Blvd E/ SR-520
Eastgate Park & Ride
When scheduled to Newport Wy SW/ W Sunset Wy
Clyde Hill
Lake Sammamish
Lake Hills
Factoria
Cougar Hills
Eastgate
Newport
Samammish
Lakemont
Montlake
Pacific
Tye River
Kelsey Crk
Coal Creek
Maple
Gilman
Front
Sunset
NORTH
0 0.75 1.5 3 Miles

Northgate Station

From: Aurora Village TC

♦ Aurora Village TC Bay 2
R N 200 St
L Aurora Av N
L N 175 St
R enter S/B I-5
C I-5
R "Northgate Way/1 Av NE" (Exit 173)
C E/B "NE Northgate Way" Exit
R N Northgate Wy
R 1 Av NE
L NE 103 St
R S/B Transit Rdwy
S Northgate Station - Bay 4

Aurora Village TC

From: Northgate Station

♦ Northgate Station Bay 3
R NE 100 St
R 1 Av NE
L First entrance N/B I-5
C N/B I-5
R "NE 175 St/Aurora Av N" (Exit 176)
L NE 175 St
C N 175 St
R Aurora Av N
L South entrance Shoreline P&R
2 P&R Stop
R N 192 St
L Aurora Av N
R N 200 St
L Aurora Village TC
S Bay 2

Awareness Areas
Aurora Village TC

To		*Base*	
Northgate Station (Via I-5)	0724	North Base	04D5
Aurora Village(Via I-5)	07FD		

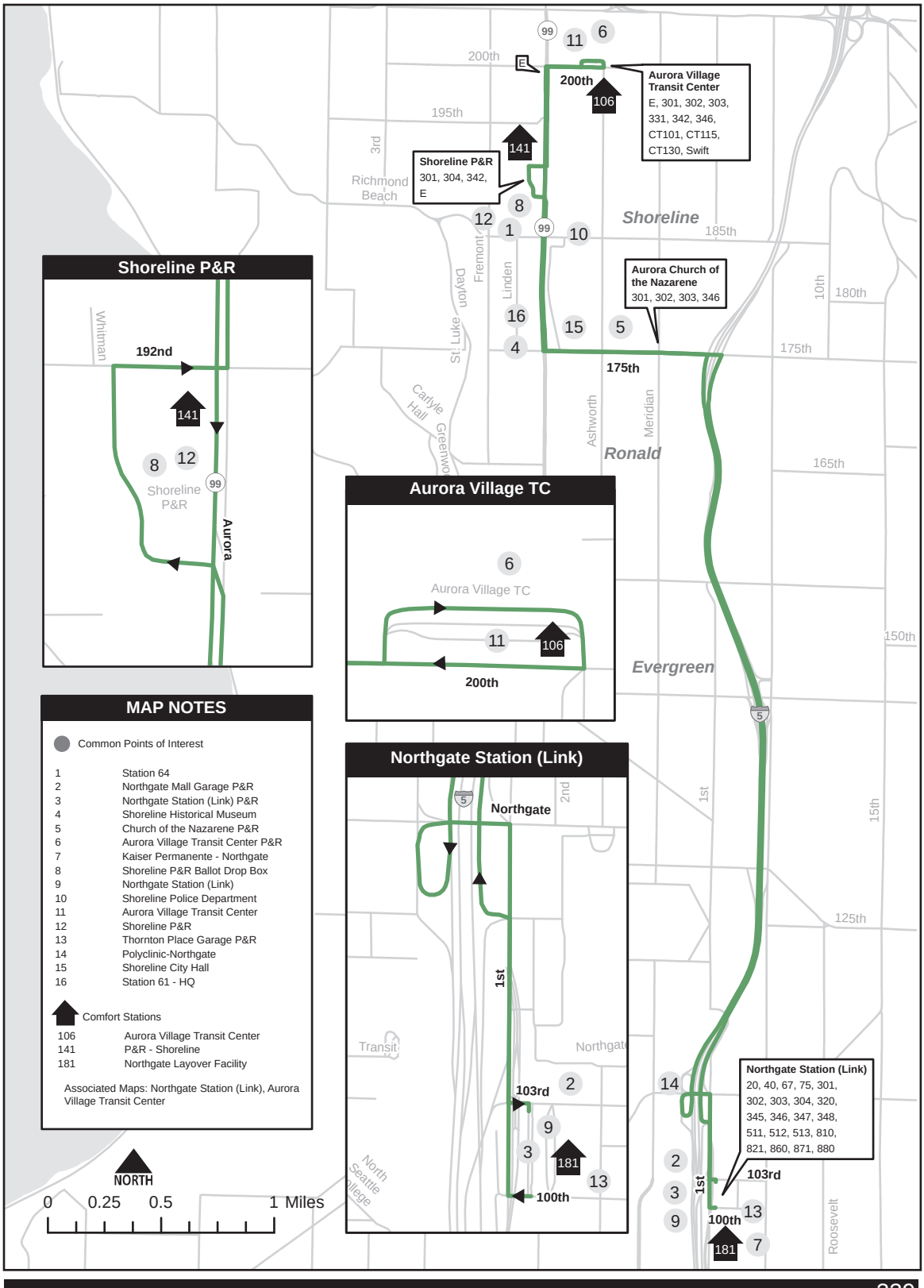

MAP NOTES

Common Points of Interest

1	Station 64
2	Northgate Mall Garage P&R
3	Northgate Station (Link) P&R
4	Shoreline Historical Museum
5	Church of the Nazarene P&R
6	Aurora Village Transit Center P&R
7	Kaiser Permanente - Northgate
8	Shoreline P&R Ballot Drop Box
9	Northgate Station (Link)
10	Shoreline Police Department
11	Aurora Village Transit Center
12	Shoreline P&R
13	Thornton Place Garage P&R
14	Polyclinic-Northgate
15	Shoreline City Hall
16	Station 61 - HQ

Comfort Stations

106	Aurora Village Transit Center
141	P&R - Shoreline
181	Northgate Layover Facility

Associated Maps: Northgate Station (Link), Aurora Village Transit Center

Richmond Beach

From: First Hill

♦ W/B E Jefferson St
C Jefferson St
R 9 Av
L Seneca St
L 5 Av
L enter N/B I-5 express lanes
C I-5 express lanes
R "Northgate Way" Exit
C NE 103 St
R S/B Transit Rdwy
2 Northgate Station Bay 3
R NE 100 St
R 1 Av NE
L First entrance N/B I-5
C N/B I-5
R "NE 175 St/Aurora Av N" (Exit 176)
L NE 175 St
C N 175 St
R Meridian Av N
L N 200 St
S Aurora Village Transit Center Bay 12
C N 200 St
C NW 200 St
L 3 Av NW
R NW Richmond Beach Rd
C NW 195 St
C NW 196 St
L Richmond Beach Dr NW
S

Limited Stops Northbound

- E Jefferson St/17 Av (ns)
- E Jefferson St/12 Av (fs)
- Jefferson St/Broadway (fs)
- Jefferson St/9 Av (ns)
- 9 Av/James St (fs)
- 9 Av/Columbia St (fs)
- 9 Av/Spring St (ns)
- 5 Av/Spring St (fs)
- Northgate Station – Bay 3
- Meridian Av N/N 175 St (fs)
- Meridian Av N/N 180 St (fs)
- Meridian Av N/N 185 St (fs)
- Meridian Av N/N 190 St (fs)
- Meridian Av N/N 198 St (fs)
- Aurora Village Transit Center – Bay 12

When Express Lanes are Closed

Operate regular route

2 5 Av
L Cherry St
L enter N/B I-5
R "Northgate Way" Exit
R 1 Av NE
L NE 103 St
C regular route

Express Lanes Advisory

Never enter express lanes if signage is blank or closed

First Hill

From: Richmond Beach

♦ S/B Richmond Beach DR NW
L NW 195 Pl
C NW 196 St
C NW 195 St
C NW Richmond Beach Rd
L 3 Av NW
R NW 200 St
C N 200 St
L Aurora Village TC
2 Bay 3
C through transit center
L N 200 St
R Meridian Av N
L N 175 St
R enter S/B I-5
C I-5
R "Northgate Way/1 Av NE" (Exit 173)
C E/B "NE Northgate Way" Exit
R N Northgate Wy
R 1 Av NE
L NE 103 St
R S/B Transit Rdwy
2 Northgate Station Bay 3
R NE 100 St
R 1 Av NE
L enter S/B I-5 express lanes

Slow Order

40 mph on I-5 express lane S/B between Mercer St off-ramp and 5 Av tunnel exit

C "5 Av/Columbia St" Exit
L 5 Av
L James St

Slow Order

10 mph or less on James St between 5 Av and 6 Av

L 9 Av
R Seneca St
R Boren Av
L Jefferson St
C E Jefferson St
S 17 Av

Limited Stops Southbound

- Aurora Village TC – Bay 3
- Meridian Av N/N 198 St (fs)
- Meridian Av N/N 190 St (fs)
- Meridian Av N/N 185 St (fs)
- Meridian Av N/N 180 St (fs)
- N 175 St/Meridian Av N (fs)
- Northgate Station – Bay 3
- James St/5 Av (fs)
- 9 Av/James St (fs)
- 9 Av/Columbia St (fs)
- 9 Av/Spring St (ns)
- Seneca St/9 Av (fs)
- Boren Av/Madison St (fs)
- Boren Av/Columbia St (fs)
- E Jefferson St/Broadway (fs)
- E Jefferson St/12 Av (fs)
- E Jefferson St/17 Av (fs)

When Express Lanes are Closed

Operate regular route

2 1 Av NE
L N Northgate Wy
R enter S/B I-5
C S/B I-5
R "James St" Exit
C 6 Av
L James St
C regular route

Awareness Areas

Boren Av/Madison St

9 Av/Jefferson St

Aurora Village TC

To		Base	
Richmond Beach (I-5/Northgate Station)	03DA	North Base	04D5
First Hill (I-5/Northgate Station)	04CB		

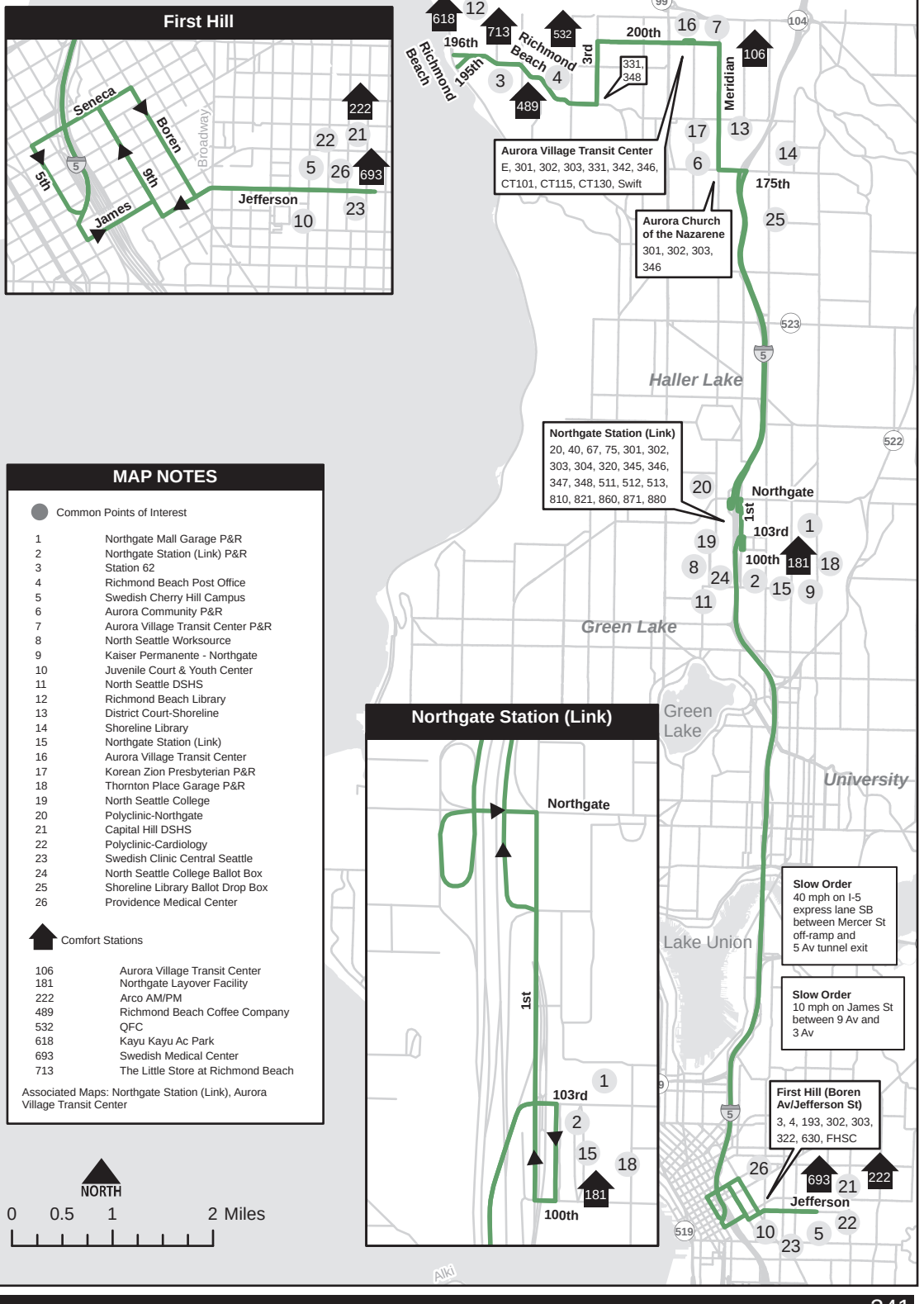

MAP NOTES

Common Points of Interest

1	Northgate Mall Garage P&R
2	Northgate Station (Link) P&R
3	Station 62
4	Richmond Beach Post Office
5	Swedish Cherry Hill Campus
6	Aurora Community P&R
7	Aurora Village Transit Center P&R
8	North Seattle Worksource
9	Kaiser Permanente - Northgate
10	Juvenile Court & Youth Center
11	North Seattle DSHS
12	Richmond Beach Library
13	District Court-Shoreline
14	Shoreline Library
15	Northgate Station (Link)
16	Aurora Village Transit Center
17	Korean Zion Presbyterian P&R
18	Thornton Place Garage P&R
19	North Seattle College
20	Polyclinic-Northgate
21	Capital Hill DSHS
22	Polyclinic-Cardiology
23	Swedish Clinic Central Seattle
24	North Seattle College Ballot Box
25	Shoreline Library Ballot Drop Box
26	Providence Medical Center

Comfort Stations

106	Aurora Village Transit Center
181	Northgate Layover Facility
222	Arco AM/PM
489	Richmond Beach Coffee Company
532	QFC
618	Kayu Kayu Ac Park
693	Swedish Medical Center
713	The Little Store at Richmond Beach

Associated Maps: Northgate Station (Link), Aurora Village Transit Center

NORTH
0 0.5 1 2 Miles

First Hill

From: Aurora Village Transit Center

♦ Bay 3
C through transit center
L N 200 St
R Meridian Av N
L N 175 St
R enter S/B I-5
C I-5
R "Northgate Way/ 1 Av NE" (Exit 173)
C E/B "NE Northgate Way" exit
R N Northgate Wy
R 1 Av NE
L NE 103 St
R S/B Transit rdwy
2 Northgate Station Bay 3
R NE 100 St
R 1 Av NE
L enter S/B I-5 Exp Lanes
C I-5 Express Lanes
C "5 Av/Columbia St" exit
L 5 Av
L James St

Slow Order
10 mph or less on James St between 5 Av & 6 Av

L 9 Av
R Seneca St
R Boren Av
L Jefferson St
C E Jefferson St
S 17 Av

Express Stop Southbound
Make no stops between Aurora Village TC & 17 Av/E Jefferson St except at:

- Aurora Village TC Bay 3
- Meridian Av N/ N 198 St
- Meridian Av N/ N 190 St (fs)
- Meridian Av N/N 185 St (fs)
- Meridian Av N/N 180 St (fs)
- N 175 St/Meridian Av N (fs)
- Northgate Station Bay 3
- James St/ 5 Av (fs)
- 9 Av/James S (fs)
- 9 Av/Columbia St (fs)
- 9 Av/Spring St (ns)
- Seneca St/9 Av (fs)
- Boren Av/Madison St (fs)
- Boren Av/Columbia St (fs)
- E Jefferson St/ Broadway (fs)
- E Jefferson St/12 Av (fs)
- E Jefferson St/17 Av (fs)

When Express Lanes are Closed
Operate regular route

2 1 Av NE
L N Northgate Wy
R enter S/B I-5
C S/B I-5
R "James St" exit
C 6 Av
L James St
C regular route

Aurora Village Transit Center

From: E Jefferson St/17 Av

♦ Jefferson st
R 9 Av
L Seneca St
L 5 Av
L enter N/B I-5 Express Lanes
C I-5 Express Lanes
R "Northgate Way" exit
C NE 103 St
R S/B Transit rdwy
2 Northgate Station Bay 3
R NE 100 St
R 1 Av NE
L first entrance N/B I-5
C N/B I-5
R "NE 175 St/Aurora Av N" (Exit 176)
L NE 175 St
C N 175 St
R Meridian Av N
L N 200 St
S Bay 12

Express Stop Southbound
Make no stops between 17 Av/E Jefferson St & Aurora Village TC except at:

- E Jefferson St/17 Av (fs)
- E Jefferson St/12 Av (fs)
- Jefferson St/Broadway (fs)
- Jefferson St/9 Av (ns)
- 9 Av/James St (fs)
- 9 Av/Columbia St (fs)
- 9 Av/Spring St (ns)
- 5 Av/Spring St (fs)
- Northgate Station Bay 3
- Meridian Av N/N 175 St (fs)
- Meridian Av N/N 180 St (fs)
- Meridian Av N/N 185 St (fs)
- Meridian Av N/ N 190 St (fs)
- Meridian Av N/ N 198 St
- Aurora Village TC Bay 12

When Express Lanes are Closed
Operate regular route

2 5 Av
L Cherry St
L enter N/B I-5
R "Northgate Way" Exit
R 1 Av NE
L NE 103 St
C regular route

Awareness Areas
Boren Av/Madison St
9 Av/Jefferson St
Aurora Village TC

Express Lanes Advisory
Never enter express lanes if signage is blank or closed

To		*Base*	
First Hill (Via I-5)	051B	North Base	04D5
Aurora Village (Via I-5)	0442		

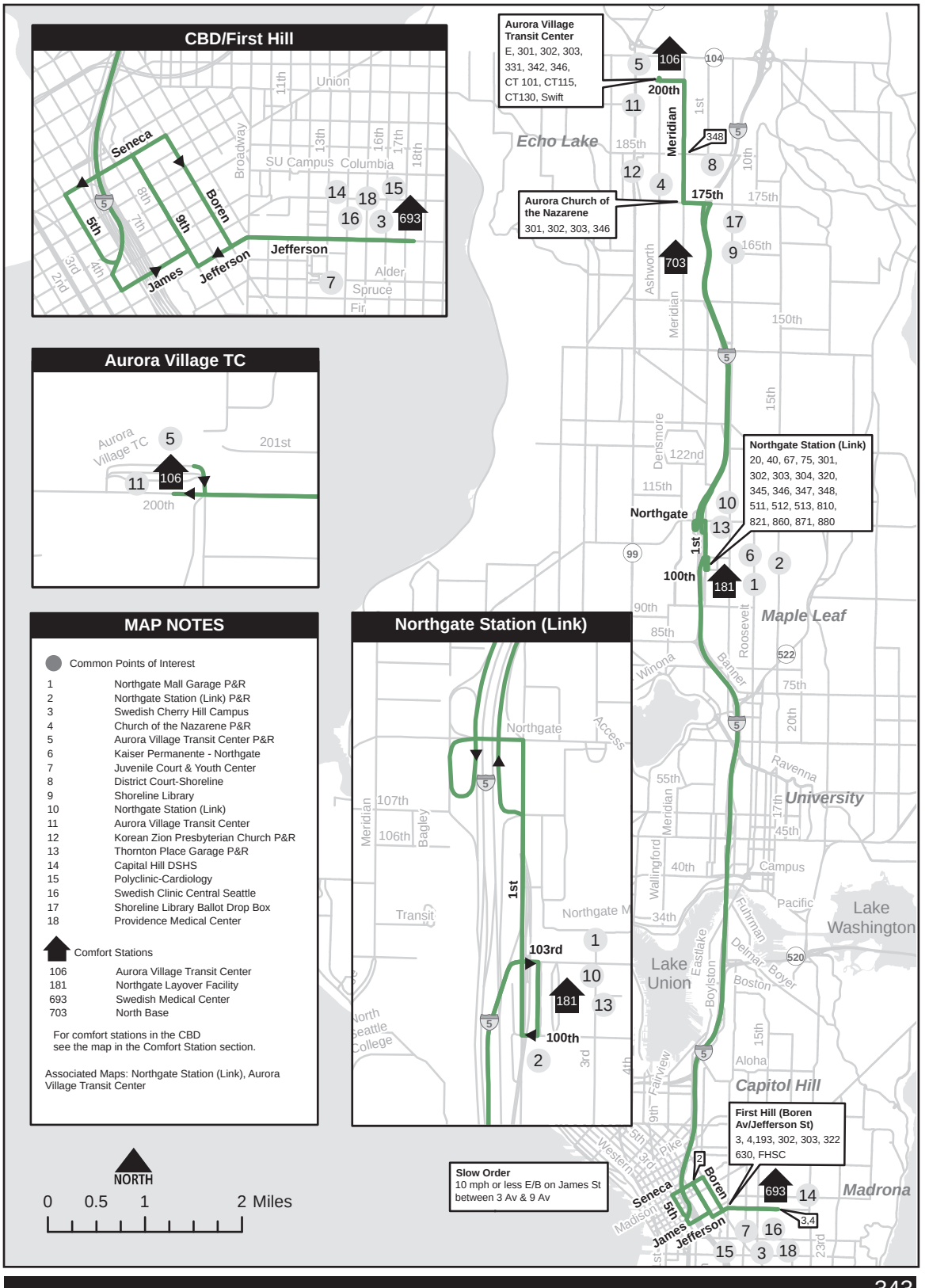

MAP NOTES

Common Points of Interest

1	Northgate Mall Garage P&R
2	Northgate Station (Link) P&R
3	Swedish Cherry Hill Campus
4	Church of the Nazarene P&R
5	Aurora Village Transit Center P&R
6	Kaiser Permanente - Northgate
7	Juvenile Court & Youth Center
8	District Court-Shoreline
9	Shoreline Library
10	Northgate Station (Link)
11	Aurora Village Transit Center
12	Korean Zion Presbyterian Church P&R
13	Thornton Place Garage P&R
14	Capital Hill DSHS
15	Polyclinic-Cardiology
16	Swedish Clinic Central Seattle
17	Shoreline Library Ballot Drop Box
18	Providence Medical Center

Comfort Stations

106	Aurora Village Transit Center
181	Northgate Layover Facility
693	Swedish Medical Center
703	North Base

For comfort stations in the CBD see the map in the Comfort Station section.

Associated Maps: Northgate Station (Link), Aurora Village Transit Center

Northgate Station (Link)

From: Shoreline Park & Ride

♦ Shoreline P&R
R N 192 St
R Aurora Av N
R N 185 St
C N Richmond Beach Rd
L Dayton Av N
R Westminster Wy N
C Greenwood Av N
L N 145 St
C NE 145 St
R enter S/B I-5
2 freeway stop
C I-5
R "Northgate Way/1 Av NE" (Exit 173)
C E/B "Northgate Way" exit
R N Northgate Wy
R 1 Av NE
L NE 103 St
R S/B transit rdwy
S Bay 4

Shoreline Park & Ride

From: Northgate Station (Link)

♦ Bay 3
R NE 100 St
R 1 Av NE
L first entrance to N/B I-5
C I-5
R "NE 145 St/5 Av NE" (Exit 175)
C 5 Av NE
L NE 145 St
C N 145 St
R Greenwood Av N
C Westminster Wy N
L Dayton Av N
R N Richmond Beach Rd
C N 185 St
L Aurora Av N
L South entrance to Shoreline P&R
S

To		*Base*	
Shoreline P&R (Via I-5)	0076	North Base	04D5
Northgate Station (Via I-5)	068B		

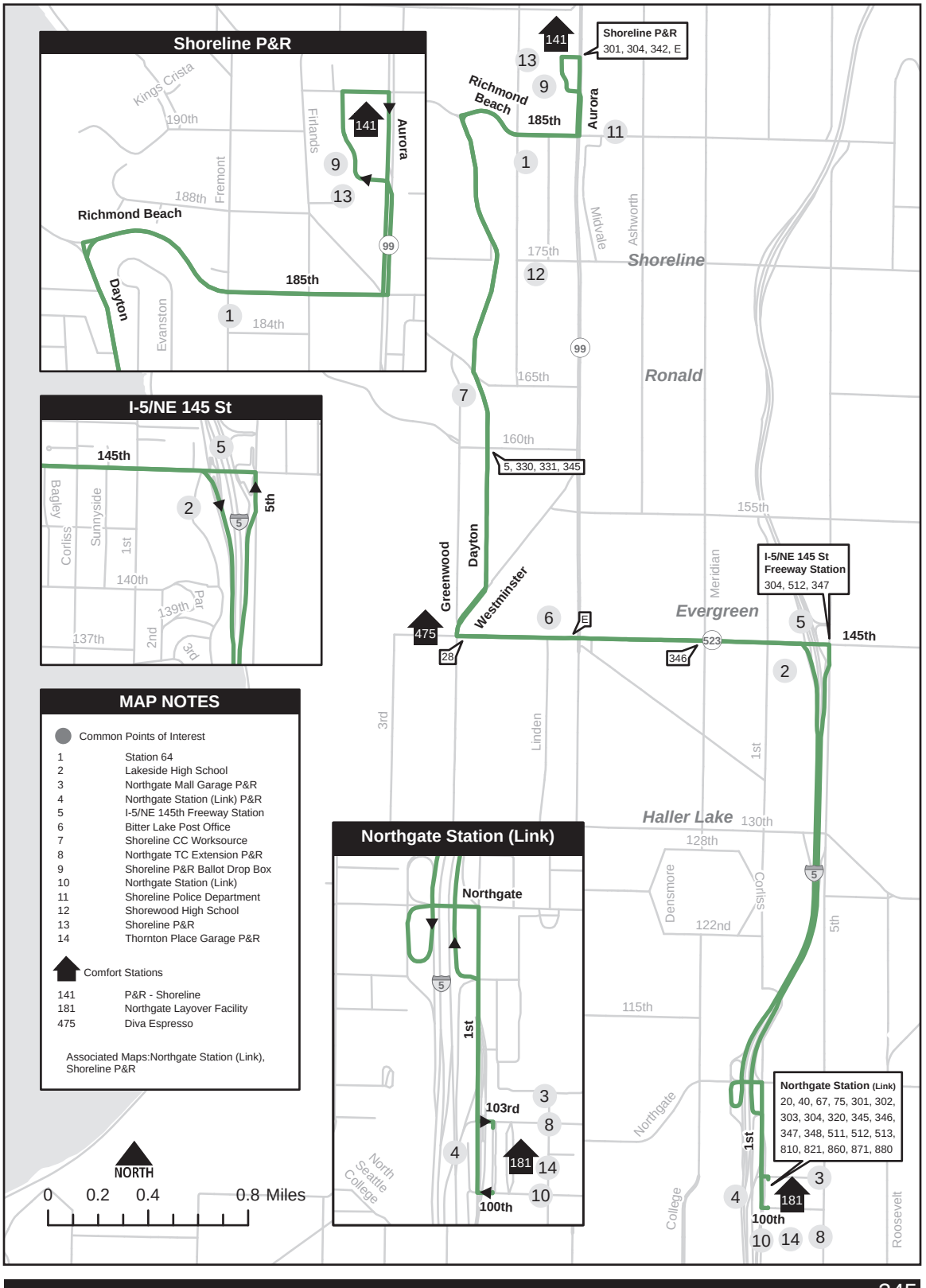
Shoreline P&R
Kings Crista
190th
Firlands
Fremont
188th
Richmond Beach
185th
Dayton
Evanston
184th
Aurora
141
9
13
99
1
I-5/NE 145 St
145th
5
2
5th
Bagley
Corliss
Sunnyside
1st
140th
139th
Pat
137th
2nd
3rd
MAP NOTES
Common Points of Interest
1 Station 64
2 Lakeside High School
3 Northgate Mall Garage P&R
4 Northgate Station (Link) P&R
5 I-5/NE 145th Freeway Station
6 Bitter Lake Post Office
7 Shoreline CC Worksource
8 Northgate TC Extension P&R
9 Shoreline P&R Ballot Drop Box
10 Northgate Station (Link)
11 Shoreline Police Department
12 Shorewood High School
13 Shoreline P&R
14 Thornton Place Garage P&R
Comfort Stations
141 P&R - Shoreline
181 Northgate Layover Facility
475 Diva Espresso
Associated Maps:Northgate Station (Link), Shoreline P&R
NORTH
0 0.2 0.4 0.8 Miles
Shoreline P&R
301, 304, 342, E
Richmond Beach
185th
Aurora
11
1
Midvale
Ashworth
175th
12
Shoreline
99
165th
Ronald
7
160th
5, 330, 331, 345
155th
Greenwood
Dayton
Westminster
6
E
475
28
346
523
Meridian
I-5/NE 145 St Freeway Station
304, 512, 347
Evergreen
5
145th
2
3rd
Linden
1st
Haller Lake
130th
128th
Densmore
Corliss
122nd
5th
115th
Northgate Station (Link)
Northgate
1st
103rd
3
8
4
181
14
10
100th
North Seattle College
Northgate
College
Roosevelt
Northgate Station (Link)
20, 40, 67, 75, 301, 302, 303, 304, 320, 345, 346, 347, 348, 511, 512, 513, 810, 821, 860, 871, 880

Downtown Seattle

From: Woodinville Park & Ride

♦ Woodinville P&R
R E-W rdwy
C NE 178 Pl (across 140 Av NE)
L 138 Pl NE
R NE 175 St
R 131 Av NE (SR-202)
C 132 Av NE
L enter W/B SR-522
R exit to S/B I-405
C I-405
R "NE 160 St" (Exit 22)
2 NE 160 St Freeway Stop
C enter S/B I-405
C I-405 (move left to HOV lane)
L "NE 128 St" HOV exit
2 NE 128 St Freeway Stop
C HOV entrance S/B I-405
C I-405 HOV lane (move right to regular lanes)
R "SR-520 West/ Seattle" (Exit 14B)
C SR-520 (merge left to HOV lane)
L "Bus Only" exit to Clyde Hill/Yarrow Point Freeway Station
2 Clyde Hill/Yarrow Point

Slow Order
30 mph or less when entering platform area at Yarrow Point Freeway Station

freeway station
C SR-520 bus only lane Evergreen Point Freeway Station
C SR-520

Slow Order
30 mph or less when entering platform area at Evergreen Point Freeway Station

C enter "I-5 South/ Seattle/Portland"
C I-5
R "Stewart St/Denny Way" (Exit 166)
C Stewart St
L 5 Av (ns monorail pillars)
C 5 Av (right lane when clear of pillars)
C 5 Av S
S S Weller St (ns)

Awareness Areas
5 Av/Union St

S Jackson St between 2 Av Ext S & 5 Av S

Woodinville Park & Ride

From: 5 Av S/S Jackson

♦ 5 Av S (fs S Jackson St)
C 5 Av
R Marion St
L 6 Av
R Olive Wy
L enter N/B I-5
C I-5
R "SR-520/Bellevue/ Kirkland" (Exit 168B)
C SR-520 (Merge left into HOV lane on main span of SR-520)
L "Bus Only" exit to Evergreen Point Freeway Station

Slow Order
30 mph or less when entering platform area at Evergreen Point Freeway Station

2 Evergreen Point Freeway Station
C SR-520 HOV lane
L "Bus Only" exit to Clyde Hill/Yarrow Point Freeway Station
2 Clyde Hill/Yarrow Point Freeway Station
C SR-520 (merge right)
R "N/B I-405/Everett" exit
C I-405 (left to HOV lane)
L "NE 128 St" HOV exit
2 NE 128 St Freeway Stop
C HOV enter N/B I-405
C I-405 HOV lane (move right to regular lanes)
R "NE 160 St" (Exit 22)
L NE 160 St
L enter S/B I-405 (keep right)
2 Brickyard P&R stop
R "Bus Only" rdwy (loop rdwy next to P&R)
R Juanita-Woodinvile Way NE (cross freeway)
L enter ramp to N/B I-405
C SR-522 Bothell/ Woodinville (right lane)
R SR-522 East/Woodinville
C SR-522
R "SR-202/Woodinville/ Redmond" exit
C "Transit Only" Lane
R 132 Av NE (SR-202)
C 131 Av NE
L NE 175 St
L 138 Pl NE
R NE 178 Pl
L 140 Av NE
R NE 179 St
R N-S rdwy at Woodinville P&R
S

When Flyover SR-520 to I-405 Congested & When Directed by Coordinator
operate regular route
2 SR-520
R "South I-405/Tacoma"
R NE 4 St (Exit 13A)
R 112 Av NE
R NE 6 St
L I-405 HOV N/B entrance ramp
C regular route

Stop Instructions
Make only off-road stops at zones along state roads. Utilize driveways and/or intersections at posted stops if necessary. Do not make in-lane stops on state roads.

To		*Base*	
Downtown Seattle	031C	East Base	04D5
Woodinville Park & Ride	0798		

Procedure for Use of the 520/I-405 Reroute:
If the operator believes traffic warrants the use of the reroute, but the coordinator has not yet ordered it, the operator may place a RTT to get permission from the coordinator. If the coordinator is unable to respond to your call in a timely fashion, the operator may use these reroutes at their discretion, but is REQUIRED to complete the notification of the coordinator that the reroute was used.

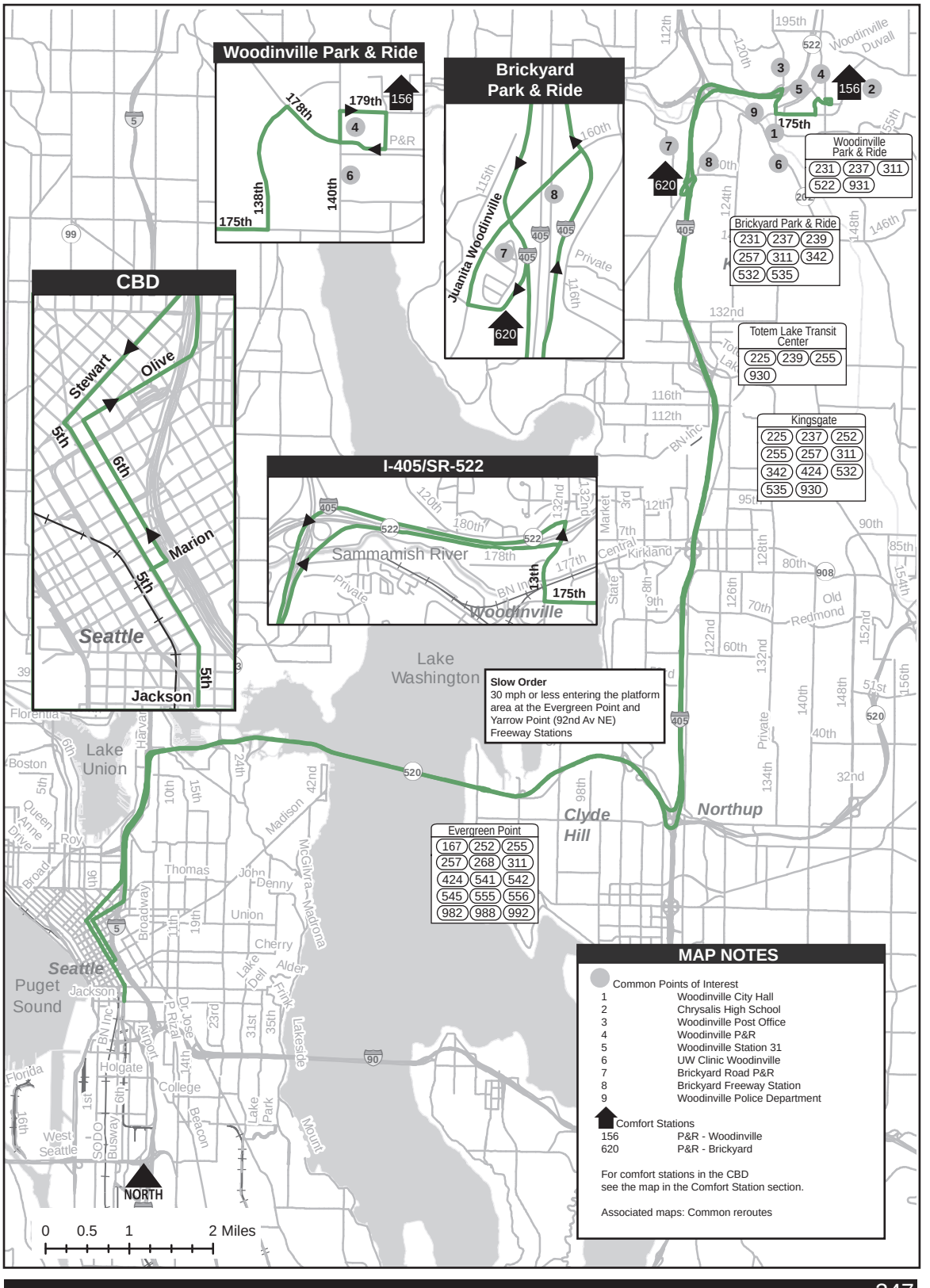
Woodinville Park & Ride
178th
179th
156
4
P&R
6
138th
140th
175th
Brickyard Park & Ride
160th
115th
Juanita Woodinville
8
7
405
Private
116th
620
CBD
Stewart
Olive
5th
6th
Marion
5th
Seattle
5th
Jackson
I-405/SR-522
405
522
120th
180th
132nd
Sammamish River
178th
177th
13th
175th
Woodinville
Lake Washington
Slow Order
30 mph or less entering the platform area at the Evergreen Point and Yarrow Point (92nd Av NE) Freeway Stations
Lake Union
Clyde Hill
Northup
Evergreen Point
167 252 255
257 268 311
424 541 542
545 555 556
982 988 992
Woodinville Park & Ride
231 237 311
522 931
Brickyard Park & Ride
231 237 239
257 311 342
532 535
Totem Lake Transit Center
225 239 255
930
Kingsgate
225 237 252
255 257 311
342 424 532
535 930
Seattle
Puget Sound
Jackson
Holgate
College
Florida
West Seattle
NORTH
0 0.5 1 2 Miles
MAP NOTES
Common Points of Interest
1 Woodinville City Hall
2 Chrysalis High School
3 Woodinville Post Office
4 Woodinville P&R
5 Woodinville Station 31
6 UW Clinic Woodinville
7 Brickyard Road P&R
8 Brickyard Freeway Station
9 Woodinville Police Department
Comfort Stations
156 P&R - Woodinville
620 P&R - Brickyard
For comfort stations in the CBD see the map in the Comfort Station section.
Associated maps: Common reroutes

Kenmore

From: South Lake Union

♦ Blanchard St/6 Av
C Blanchard St

Slow Order
5 mph on Blanchard St between 8 Av and Westlake Av

L Westlake Av
C Westlake Av N
R Mercer St (use curbside lane for N/B right turn)
C C I-5 Mercer St Express lane ramp
L I-5 Express Lanes
R the "Northgate Way" Exit
C NE 103 St
R S/B Transit Rdwy
2 Northgate Station Bay 4
L NE 100 St
L 5 Av NE
R NE Northgate Wy

Slow Order
20 mph on NE Northgate Wy between 24 Av NE and Lake City Wy NE

L Lake City Wy NE (SR-522)
C Bothell Way NE (SR-522)
C NE Bothell Wy (SR-522)

Slow Order
30 mph on E/B bus lane, NE Bothell Wy between Ballinger Wy NE and 61 Av NE

L 73 Av NE
R NE 181 St
R enter Kenmore P&R
S Kenmore P&R

When Express Lanes are Closed
Operate regular route

2 I-5 Mercer St Express lane ramp
C enter N/B I-5 mainline
C I-5 mainline
R "Northgate Way/1 Av NE" (Exit 173)
R 1 Av NE
L NE 103 St
C Regular route

Express Lanes Advisory
Never enter express lanes if signage is blank or closed

South Lake Union

From: Kenmore

♦ NE Bothell Wy (SR-522)
C Bothell Wy NE (SR-522)
C Lake City Wy NE (SR-522)
R NE Northgate Wy
L 5 Av NE
R NE 100 St
R 1 Av NE
2 Northgate Station Bay 2
L enter I-5 Express Lanes (If "Open" is displayed)
R Mercer St Exit
C Mercer St
L Westlake Av N
C Westlake Av
R Lenora St
S 4 Av

When Express Lanes are Closed
Operate regular route

2 Northgate Station Bay 2
C 1Av NE
L NE Northgate Wy
R enter S/B I-5
C I-5
R Mercer St Exit
C regular route

To		*Base*	
South Lake Union (Northgate Station)	009A	North Base	04D5
South Lake Union	0013		
Kenmore P&R (Northgate Station)	00A6		
Kenmore P&R	00DE		

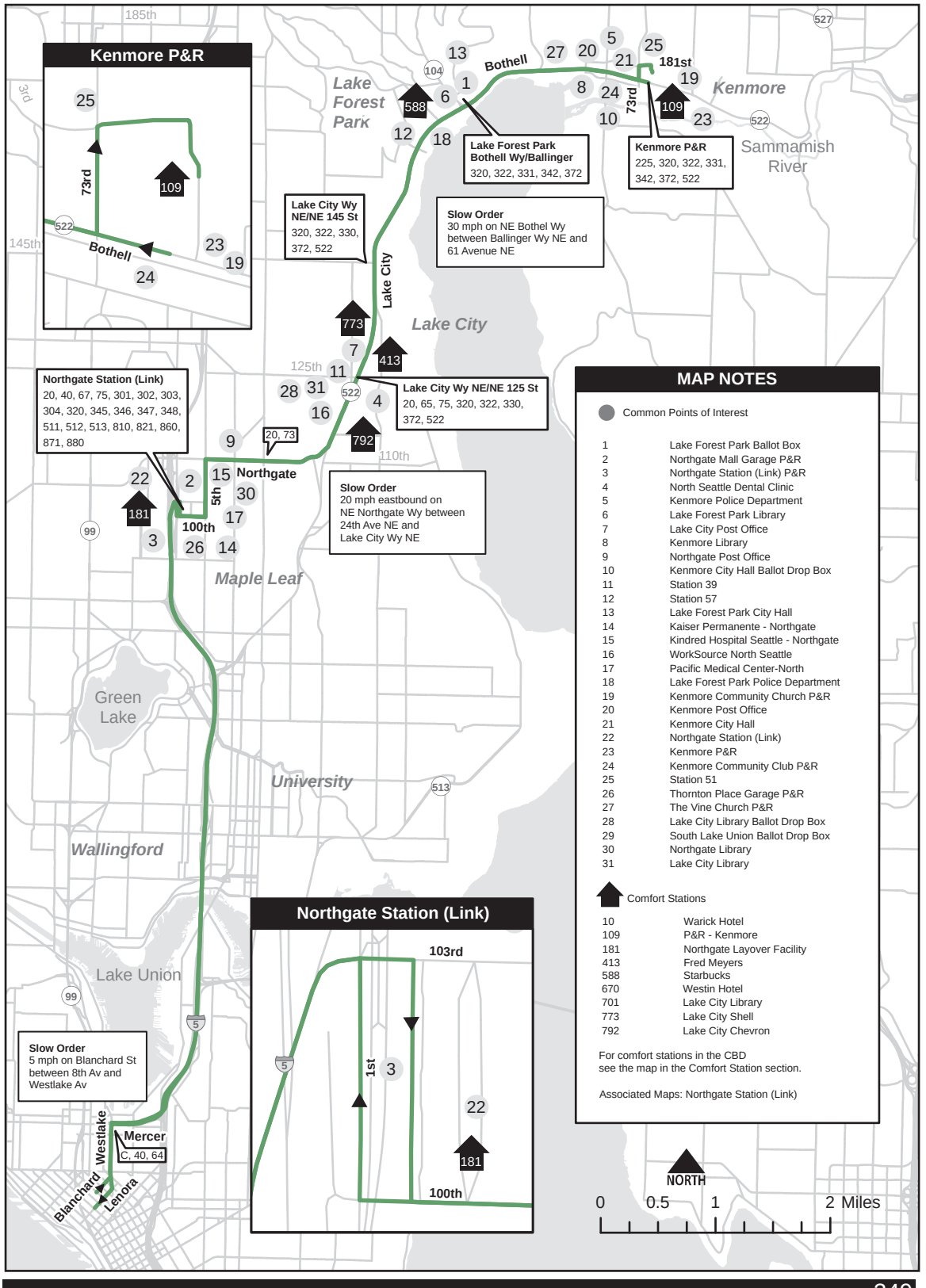

MAP NOTES

Common Points of Interest

1	Lake Forest Park Ballot Box
2	Northgate Mall Garage P&R
3	Northgate Station (Link) P&R
4	North Seattle Dental Clinic
5	Kenmore Police Department
6	Lake Forest Park Library
7	Lake City Post Office
8	Kenmore Library
9	Northgate Post Office
10	Kenmore City Hall Ballot Drop Box
11	Station 39
12	Station 57
13	Lake Forest Park City Hall
14	Kaiser Permanente - Northgate
15	Kindred Hospital Seattle - Northgate
16	WorkSource North Seattle
17	Pacific Medical Center-North
18	Lake Forest Park Police Department
19	Kenmore Community Church P&R
20	Kenmore Post Office
21	Kenmore City Hall
22	Northgate Station (Link)
23	Kenmore P&R
24	Kenmore Community Club P&R
25	Station 51
26	Thornton Place Garage P&R
27	The Vine Church P&R
28	Lake City Library Ballot Drop Box
29	South Lake Union Ballot Drop Box
30	Northgate Library
31	Lake City Library

Comfort Stations

10	Warick Hotel
109	P&R - Kenmore
181	Northgate Layover Facility
413	Fred Meyers
588	Starbucks
670	Westin Hotel
701	Lake City Library
773	Lake City Shell
792	Lake City Chevron

For comfort stations in the CBD see the map in the Comfort Station section.

Associated Maps: Northgate Station (Link)

Kenmore

From: First Hill

♦ N/B 12 Av/E Terrace St
L E Jefferson St
C Jefferson St
R 9 Av
L Seneca St
L 5 Av
L enter N/B I-5 express lanes
C I-5 express lanes

Slow Order
20 mph on I-5 express lane NB exiting NE 42 St off-ramp between I-5 express lane NB and NE 42 St exit

R "NE 42 St" Exit
L 7 Av NE
L I-5 exit lane (middle lane)
C enter HOV Lane (operate left of bus island)
C enter N/B I-5 (use carpool bypass lane on left of on-ramp)
C N/B I-5
R "Ravenna Blvd/NE 65 St (Exit 170)
C 8 Av NE
R NE 65 St
L 12 Av NE
C Lake City Wy NE (SR-522)
C Bothell Wy NE (SR-522)
C NE Bothell Wy (SR-522)

Slow Order
30 mph on NE Bothell Wy between Ballinger Wy NE and 61 Av NE

L 73 Av NE
R NE 181 St
R enter Kenmore P&R
S Kenmore P&R

When Express Lanes are Closed
Operate regular route
2 5 Av
L Cherry St
L enter N/B I-5
C N/B I-5
R "NE 45 St/NE 50 St" exit
R "NE 45 St/ Univ of Wash" exit
C I-5 exit lane (middle lane)
C regular route

Limited Stops Northbound
Make no stops between 12 Av/E Terrace St and 5 Av/Spring St except at:

- Jefferson St/Broadway (fs)
- Jefferson St/9 Av (ns)
- 9 Av/James St (fs)
- 9 Av/Columbia St (fs)
- 9 Av/Spring St (ns)

When Scheduled from Roosevelt Station Bay 3
Operate regular route
♦ Roosevelt Station Bay 3
C 12 Av NE
C Lake City Wy NE (SR-522)
C regular route

First Hill

From: Kenmore

♦ NE Bothell Wy (SR-522)
C Bothell Wy NE (SR-522)
C Lake City Wy NE (SR-522)
R Lake City Wy NE
C Roosevelt Wy NE
R NE 65 St
L NE Ravenna Blvd
R S/B I-5 Ramp
C S/B I-5 Express lane

Slow Order
40 mph on I-5 express lane SB between Mercer St off-ramp and 5 Av tunnel exit

C "5 Av/Columbia St" Exit
L 5 Av
L James St

Slow Order
10 mph on James St between 5 Av and 6 Av

L 9 Av
R Seneca St
R Boren Av
L Jefferson St
C E Jefferson St
R 12 Av
S E Alder St

Awareness Areas
Boren Av/Madison St
9 Av/ Jefferson St

When Express Lanes are Closed
Operate regular route
2 S/B I-5 mainline
C I-5 mainline
R "James St" Exit
C 6 Av
L James St
C regular route

Limited Stops Southbound
Make no stops between James St/5 Av and 12 Av/Alder St except at:

- 9 Av/James St (fs)
- 9 Av/Columbia St (fs)
- 9 Av/Spring St (ns)
- Seneca St/9 Av (fs)
- Boren Av/Madison St (fs)
- Boren Av/Columbia St (fs)
- E Jefferson St/Broadway (fs)

Express Lanes Advisory
Never enter express lanes if signage is blank or closed

To		*Base*	
First Hill (Roosevelt Station)	051C	North Base	04D5
First Hill	0644		
Kenmore P&R (Roosevelt Station)	00E6		
Kenmore P&R	025C		

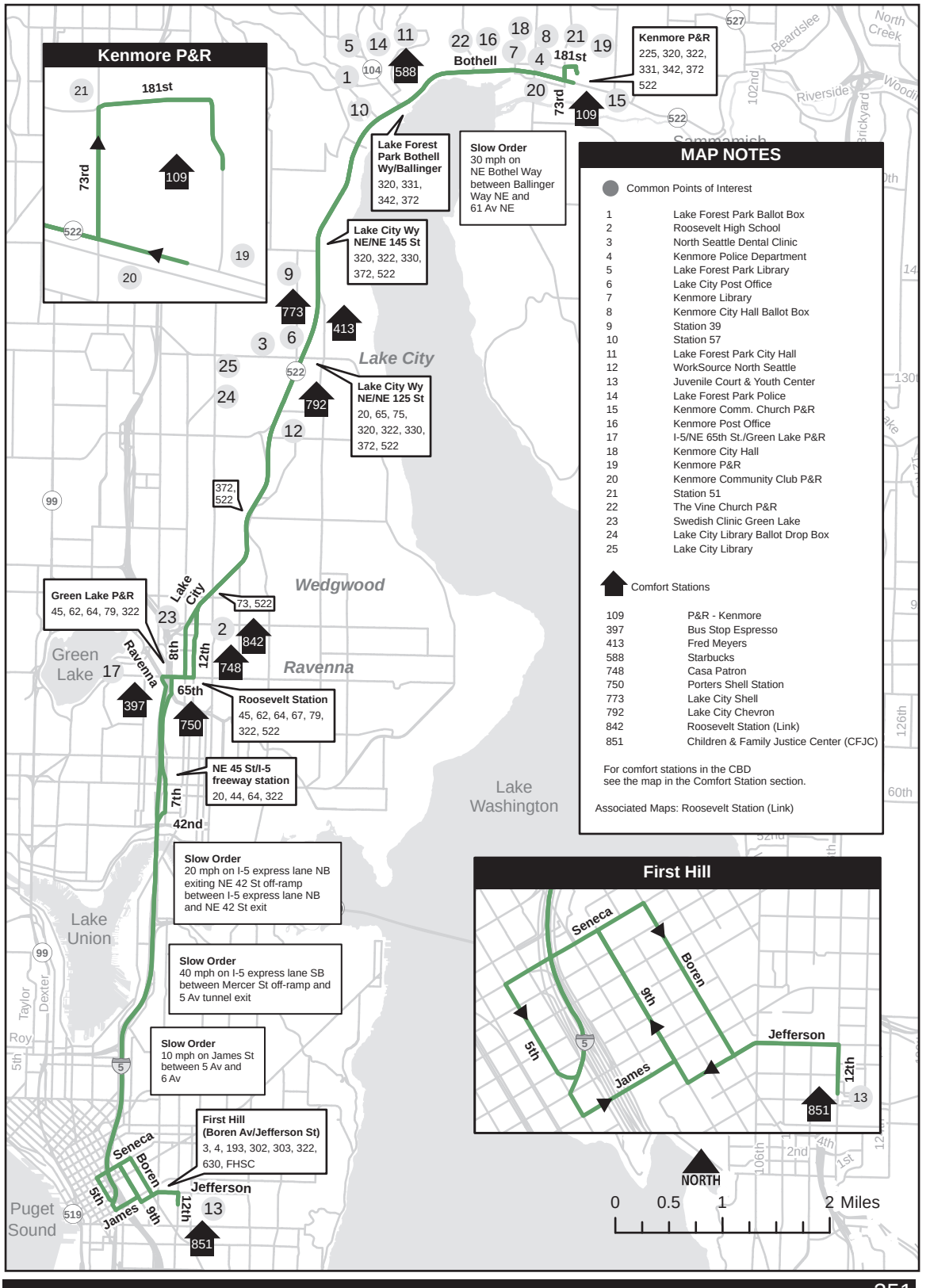

MAP NOTES

Common Points of Interest

1	Lake Forest Park Ballot Box
2	Roosevelt High School
3	North Seattle Dental Clinic
4	Kenmore Police Department
5	Lake Forest Park Library
6	Lake City Post Office
7	Kenmore Library
8	Kenmore City Hall Ballot Box
9	Station 39
10	Station 57
11	Lake Forest Park City Hall
12	WorkSource North Seattle
13	Juvenile Court & Youth Center
14	Lake Forest Park Police
15	Kenmore Comm. Church P&R
16	Kenmore Post Office
17	I-5/NE 65th St./Green Lake P&R
18	Kenmore City Hall
19	Kenmore P&R
20	Kenmore Community Club P&R
21	Station 51
22	The Vine Church P&R
23	Swedish Clinic Green Lake
24	Lake City Library Ballot Drop Box
25	Lake City Library

Comfort Stations

109	P&R - Kenmore
397	Bus Stop Espresso
413	Fred Meyers
588	Starbucks
748	Casa Patron
750	Porters Shell Station
773	Lake City Shell
792	Lake City Chevron
842	Roosevelt Station (Link)
851	Children & Family Justice Center (CFJC)

For comfort stations in the CBD see the map in the Comfort Station section.

Associated Maps: Roosevelt Station (Link)

Lake City

From: Shoreline Community College

♦ zone at Bldg 1000
C E-W rdwy (past Bldgs 1200 and1300)
L at stop sign
L NW Innis Arden Wy
C N Innis Arden Wy
R Greenwood Av N
L N 160 St

Slow Order
5 mph or less eastbound on N 160 St from crosswalk (ns) Dayton Av N to crosswalk (fs) Dayton Av N

R Aurora Av N
L N 155 St
C NE 155 St
R 15 Av NE
L NE 150 St
R 25 Av NE
L NE 145 St
R Lake City Wy NE
L NE 125 St
S most trips will live-loop

Shoreline Community College

From: NE 125 St/Lake City Way NE

♦ NE 125 St
L 35 Av NE
L NE 130 St
R Lake City Wy NE (N/B)
L NE 145 St
R 25 Av NE
L NE 150 St
R 15 Av NE
L NE 155 St
C N 155 St
R Aurora Av N
L N 160 St
R Greenwood Av N
L N Innis Arden Wy
R entrance to N-S rdwy
L E-W rdwy
S zone at Bldg 1000

To		*Base*	
Lake City	0650	North Base	04D5
Shoreline Community College	064E		

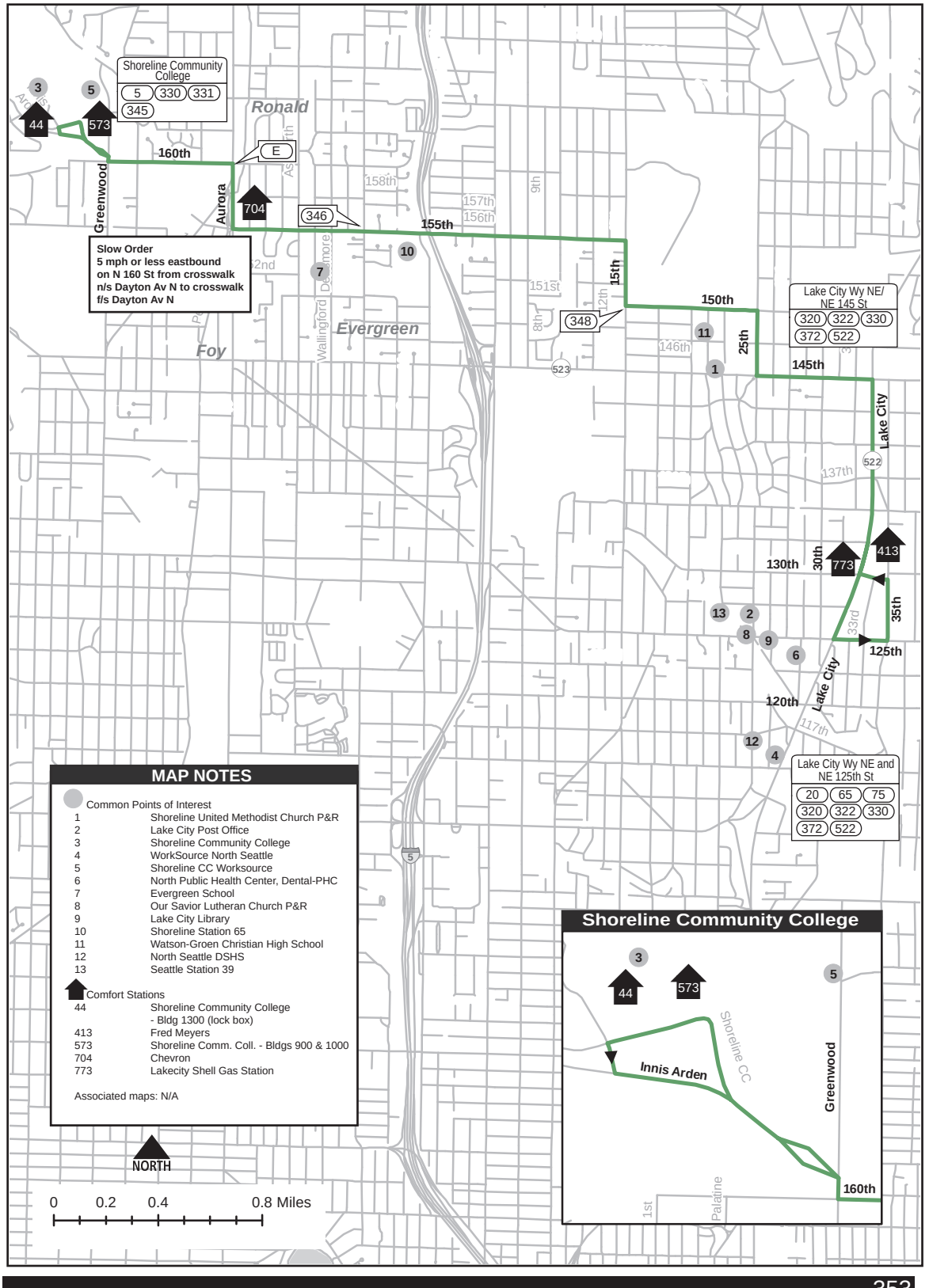
Shoreline Community College
5 330 331
345
Ronald
160th
E
Greenwood
Aurora
704
346
155th
158th
157th
156th
9th
Slow Order
5 mph or less eastbound
on N 160 St from crosswalk
n/s Dayton Av N to crosswalk
f/s Dayton Av N
Wallingford
Evergreen
Foy
151st
15th
150th
348
146th
25th
145th
Lake City Wy NE/
NE 145 St
320 322 330
372 522
Lake City
137th
130th
30th
773
413
35th
33rd
125th
120th
117th
Lake City Wy NE and
NE 125th St
20 65 75
320 322 330
372 522
MAP NOTES
Common Points of Interest
1 Shoreline United Methodist Church P&R
2 Lake City Post Office
3 Shoreline Community College
4 WorkSource North Seattle
5 Shoreline CC Worksource
6 North Public Health Center, Dental-PHC
7 Evergreen School
8 Our Savior Lutheran Church P&R
9 Lake City Library
10 Shoreline Station 65
11 Watson-Groen Christian High School
12 North Seattle DSHS
13 Seattle Station 39
Comfort Stations
44 Shoreline Community College - Bldg 1300 (lock box)
413 Fred Meyers
573 Shoreline Comm. Coll. - Bldgs 900 & 1000
704 Chevron
773 Lakecity Shell Gas Station
Associated maps: N/A
NORTH
0 0.2 0.4 0.8 Miles
Shoreline Community College
Innis Arden
Shoreline CC
Greenwood
160th
1st
Palatine

Shoreline Community College

From: Kenmore P&R Layover

♦ Kenmore P&R
R NE Bothell Wy (SR-522)
C Bothell Wy NE (SR-522)
R Ballinger Wy NE (SR-104)
R 35 Av NE
L NE 190 St
R Ballinger Wy NE
C NE 205 St (244 St SW)
C N 205 St (Lk Ballinger Wy)
L Meridian Av N
R N 200 St
2 Aurora Village TC Bay 12
C N 200 St
C NW 200 St
L 3 Av NW
L NW Richmond Beach Rd
C N Richmond Beach Rd
R Dayton Av N
L N 172 St
R Fremont Av N
R N 165 St
C Carlyle Hall Rd N
L Greenwood Av N
R N Innis Arden Wy
R island to N-S rdwy (keep left on upper rdwy)
S zone in front of Bldg 1000
C as Route 345

When Scheduled from Aurora Village TC

♦ Aurora Village TC Bay 12
C regular route

On Weekends When Bypassing Shoreline Community College

Operate regular route
2 Greenwood Av N
L N 160 St
C as Route 345 to Northgate Station (Link)

Special Instructions
Make off-road stops at all zones along state roads.

Kenmore Park & Ride

From: Shoreline Community College

♦ Shoreline CC Bldg 1000
C past Bldgs 1200 & 1300
L at stop sign
L NW Innis Arden Wy
C N Innis Arden Wy
L Greenwood Av N
R Carlyle Hall Rd N
C Carlyle Hall Rd N
C N 165 St
L Fremont Av N
L N 172 St
R Dayton Av N
L N Richmond Beach Rd
C NW Richmond Beach Rd
R 3 Av NW
R NW 200 St
C N 200 St
L enter Aurora Village TC
2 Bay 6
C through transit center
L N 200 St
L Meridian Av NE
R N 205 St (Lk Ballinger Wy)
C NE 205 St (Lk Ballinger Wy)
C Ballinger Wy NE
L Bothell Way NE
C NE Bothell Wy

Slow Order
30 mph or less on NE Bothell Wy between Ballinger Wy NE/ 61 Av NE

L 73 Av NE
R NE 181 St
R enter Kenmore P&R
S

On Weekends When Bypassing Shoreline Community College

♦ N 160 St
R Greenwood Av N
C regular route

Awareness Areas
Aurora Village TC

Route 331 is grouped with Routes 345, 348

To		*Base*	
Shoreline Community College Aurora Village	0656	North Base	04D5
Shoreline Aurora Village	065A		
Kenmore P&R Aurora Village	0654		
Shoreline	02D0		

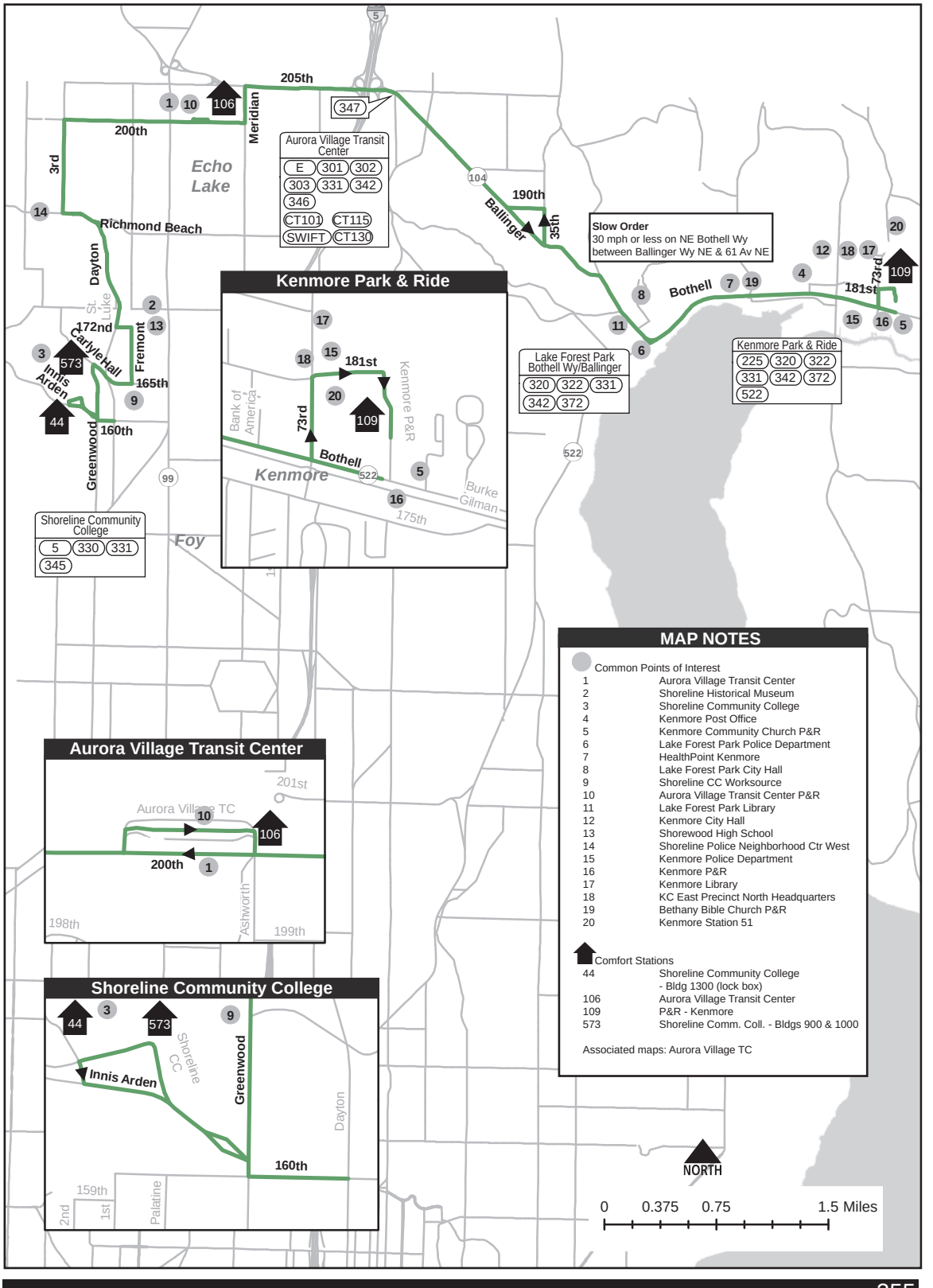
205th
Meridian
200th
3rd
Echo Lake
Richmond Beach
Dayton
St. Luke
172nd
Carlyle Hall
Fremont
165th
Innis Arden
160th
Greenwood
Aurora Village Transit Center
E 301 302 303 331 342 346 CT101 CT115 SWIFT CT130
347
104
190th
Ballinger
35th
Slow Order
30 mph or less on NE Bothell Wy between Ballinger Wy NE & 61 Av NE
Bothell
181st
73rd
Kenmore Park & Ride
Kenmore
Bank of America
Kenmore P&R
Burke Gilman
175th
Lake Forest Park Bothell Wy/Ballinger
320 322 331 342 372
Kenmore Park & Ride
225 320 322 331 342 372 522
522
99
Shoreline Community College
5 330 331 345
Foy
MAP NOTES
Common Points of Interest
1 Aurora Village Transit Center
2 Shoreline Historical Museum
3 Shoreline Community College
4 Kenmore Post Office
5 Kenmore Community Church P&R
6 Lake Forest Park Police Department
7 HealthPoint Kenmore
8 Lake Forest Park City Hall
9 Shoreline CC Worksource
10 Aurora Village Transit Center P&R
11 Lake Forest Park Library
12 Kenmore City Hall
13 Shorewood High School
14 Shoreline Police Neighborhood Ctr West
15 Kenmore Police Department
16 Kenmore P&R
17 Kenmore Library
18 KC East Precinct North Headquarters
19 Bethany Bible Church P&R
20 Kenmore Station 51
Comfort Stations
44 Shoreline Community College - Bldg 1300 (lock box)
106 Aurora Village Transit Center
109 P&R - Kenmore
573 Shoreline Comm. Coll. - Bldgs 900 & 1000
Associated maps: Aurora Village TC
Aurora Village Transit Center
201st
Aurora Village TC
198th
Ashworth
199th
Shoreline Community College
Shoreline CC
Innis Arden
159th
2nd
1st
Palatine
Dayton
NORTH
0 0.375 0.75 1.5 Miles

Shoreline Park & Ride

From: Renton Transit Center Bay 7

♦ Renton TC Bay 6
L S 3 St
L Houser Wy
L Mill Av S
R Bronson Wy S
C Bronson Wy N
(move to left lane)
L Park Av N
R Southport Dr N
R enter N/B I-405
C I-405
R "NE 30 St" (Exit 6)
2 Kennydale freeway stop
C enter N/B I-405
C I-405
R "112 Av SE" (Exit 9)
2 Newport Hills
Freeway stop
C enter N/B I-405
C I-405
R "SE 8 St" (Exit 12)
L SE 8 St
R 112 Av SE
C 112 Av NE
L NE 4 St
R 108 Av NE
R enter Bellevue TC
2 Bay 4
C NE 6 St
L I-405 HOV N/B
entrance ramp
C I-405
R "NE 70 Pl" (Exit 17)
C "Transit Only" lane
2 NE 70 Pl Freeway stop
C enter N/B I-405
C I-405
(move left to HOV lane)
L "NE 128 St" transit exit
C enter N/B I-405 HOV lane
R "NE 160 St" (Exit 22)
C across NE 160 St
C right lane
C "SR-522 Bothell/
Woodinville"
C "Univ of Wash Bothell/
Cascadia College left
lane"
C left lane "West/SR-522/
Bothell"
C Woodinville Dr
C Bothell Wy NE
C NE Bothell Wy
C Bothell Wy NE
R Ballinger Wy NE
R 35 Av NE
L NE 190 St
R Ballinger Wy NE
C NE 205 St
C N 205 St
L Meridian Av N
R N 200 St
2 Aurora Village Transit
Center (Bay 12)
C N 200 St
L Aurora Av N
S N 192 St (fs)
(Shoreline P&R)

When Scheduled from SE 8 St Freeway Stop

♦ SE 8 St freeway stop
R SE 8 St
C regular route

When I-405 is Congested North of NE 6 St or When Directed by Coordinator

Operate regular route

2 NE 6 St
L 112 Av NE
R NE 8 St
R enter N/B I-405
C I-405
C regular route

Awareness Areas
Aurora Village TC

To		*Base*	
Shoreline Park & Ride	0145	North Base	04D5
at Bellevue Transit Center	01D4	Bellevue Base	04D2

Renton Transit Center

From: N 192 St/Aurora Av N

♦ N 192 St
L Aurora Av N
R N 200 St
L enter Aurora Village TC
2 Bay 6
C through transit center
L N 200 St
L Meridian Av N
R N 205 St (244 St SW)
C NE 205 St
C Ballinger Way NE
L Bothell Way NE
C NE Bothell Way

Slow Order
30 mph or less on NE Bothell Wy between Ballinger Wy NE & 61 Av NE

C Bothell Way NE (SR-522)
L 98 Av NE
R Main St
R Kaysner Wy
L Woodinville Dr (SR-522)
R enter S/B I-405
C I-405
R "NE 160 St" (Exit 22)
2 NE 160 St freeway stop
C enter S/B I-405
C I-405
(move left to HOV lane)
L "NE 128 St" transit exit
C enter S/B I-405 HOV lane
C I-405 HOV lane
(move to right lane)
R Transit Only Lane
(just south of "NE 70 Pl" Exit 17)
2 NE 70 Pl freeway stop
C enter S/B I-405
C I-405 (left to HOV lane)
L "NE 6 St" HOV exit
R NE 6 St
C enter Bellevue TC
2 Bay 8

L 108 Av NE
L NE 4 St
R 112 Av NE
C 112 Av SE
L SE 8 St
R enter S/B I-405
C I-405
R "Lake Washington Blvd" (Exit 9)
2 Newport Hills freeway stop
C enter S/B I-405
C I-405
R "NE 30 St" (Exit 6)
2 Kennydale freeway stop
C enter S/B I-405
C I-405
R "SR-900 East/Park Av N/ Sunset Blvd NE" (Exit 5)
R Southport Dr N
L Park Av N
R Bronson Wy N
C Bronson Wy S
(move to left)
R S 2 St
L Burnett Av S
R Renton TC rdwy
S Bay 2

When Scheduled to I-405/SE 8 St (P&R Freeway Stop)

Operate regular route
2 SE 8 St/I-405
S

Awareness Areas
Aurora Village TC

Stop Instructions
Make off-road stops at all zones along state roads. One in-lane stop is approved on SR-522 (Bothell Wy) only at 68 Av NE/NE Bothell Wy when bound for Shoreline.

To		*Base*	
Bellevue	04D2	North Base	04D5
Renton	0147	Bellevue Base	04D2
at Bellevue Transit Center	01D6		

MAP NOTES

Common Points of Interest

1 Kennydale United Methodist P&R
2 Houghton P&R
3 Aurora Village Transit Center
4 Renton Transit Center
5 Coal Creek Parkway Freeway Station
6 Totem Lake Freeway Station
7 Virginia Mason-Bellevue
8 Kenmore Post Office
9 Overlake Hospital & Medical Center
10 Factoria Police Substation
11 Bothell Police Department
12 Kenmore Community Church P&R
13 Newport Hills P&R
14 Houghton Freeway Station
15 Lake Forest Park Police Department
16 Renton P&R
17 Kaiser Permanente-Bellevue Medical Center
18 Downtown Renton Post Office
19 HealthPoint Kenmore
20 Kingsgate Freeway Station
21 Bothell City Hall
22 Lake Forest Park City Hall
23 Pacific Medical Totem Lake
24 Bothell Municipal Court
25 Bothell Post Office
26 Bellevue Police Department
27 Renton Boeing Lot 12 P&R
28 Aurora Village Transit Center P&R
29 Bothell P&R
30 Bellevue Transit Center
31 Kennydale Freeway Station
32 Social Security Office-Bellevue
33 Shoreline P&R
34 Lake Forest Park Library
35 Blood Bank-Bellevue
36 UW Eastide Speciality
37 Newport Hills Freeway Station
38 East King County Convention & Visitors B
39 Renton Station 11
40 Kenmore City Hall
41 Bellevue Station 7
42 Renton City Municipal Garage P&R
43 King County Station 27
44 Kingsgate P&R
45 Renton Historical Museum
46 Brickyard Road P&R
47 Kenmore Police Department
48 Brickyard Freeway Station
49 SR 908/Kirkland Way P&R
50 Kenmore P&R
51 Wilburton P&R
52 Kenmore Library
53 Totem Lake Transit Center
54 KC East Precinct North Headquarters
55 Bethany Bible Church P&R
56 Renton Main Library
57 Kenmore Station 51
58 District Court-Bellevue
59 Bothell Regional Library

Comfort Stations

68 Bellevue TC 2
68 Bellevue TC 1
104 P&R - Houghton
106 Aurora Village Transit Center
110 P&R - Kingsgate
113 P&R - Bothell
125 P&R - Wilburton
141 P&R - Shoreline
342 Renton Transit Center
620 P&R - Brickyard
635 Panera Bread

Associated maps: Bellevue Transit Center, Renton Transit Center, Houghton Park & Ride, Aurora Village Transit Center

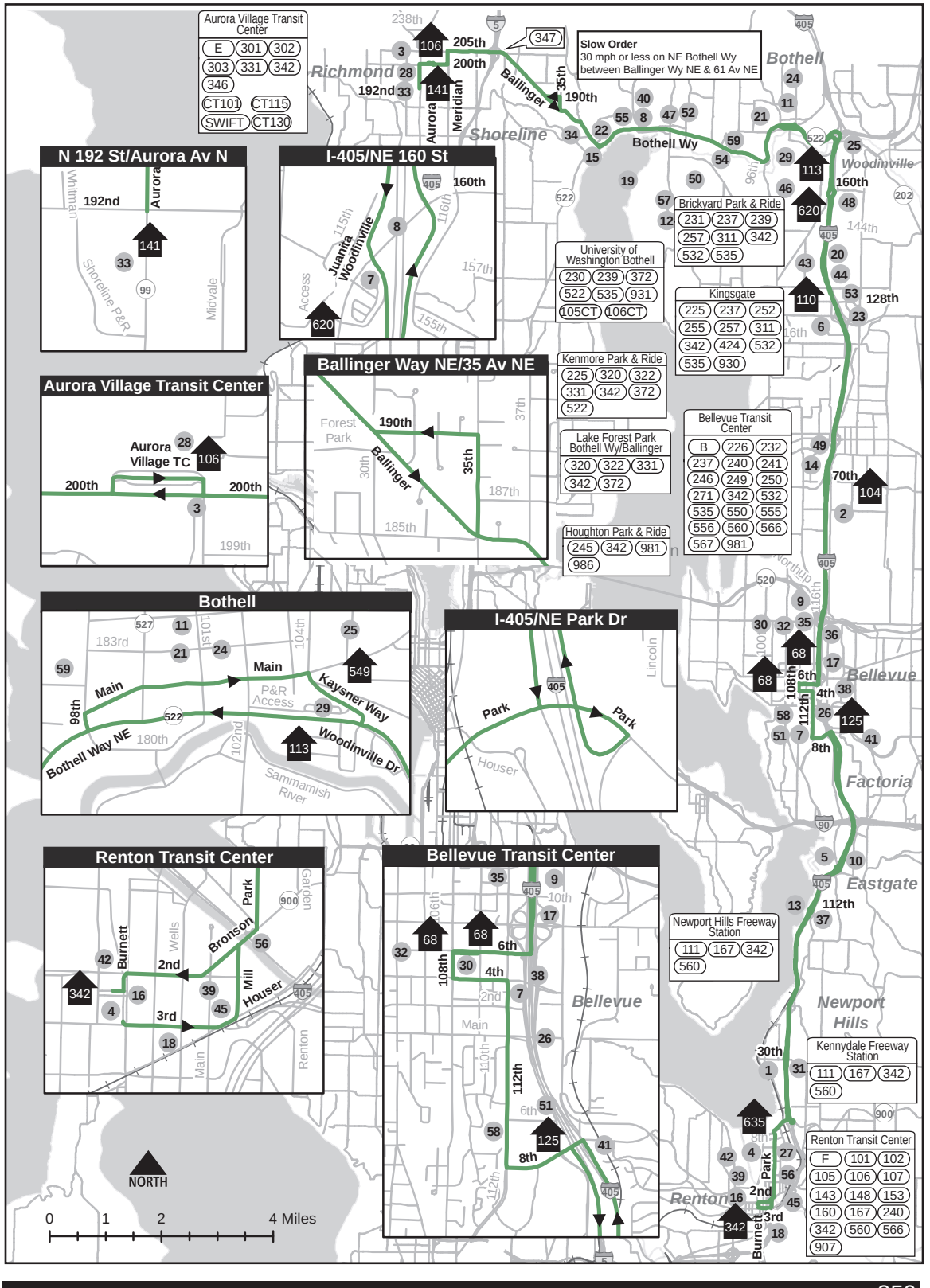
Aurora Village Transit Center
E 301 302
303 331 342
346
CT101 CT115
SWIFT CT130
N 192 St/Aurora Av N
I-405/NE 160 St
Ballinger Way NE/35 Av NE
Aurora Village Transit Center
Bothell
I-405/NE Park Dr
Renton Transit Center
Bellevue Transit Center
Slow Order
30 mph or less on NE Bothell Wy between Ballinger Wy NE & 61 Av NE
Brickyard Park & Ride
231 237 239
257 311 342
532 535
University of Washington Bothell
230 239 372
522 535 931
105CT 106CT
Kingsgate
225 237 252
255 257 311
342 424 532
535 930
Kenmore Park & Ride
225 320 322
331 342 372
522
Lake Forest Park Bothell Wy/Ballinger
320 322 331
342 372
Houghton Park & Ride
245 342 981
986
Bellevue Transit Center
B 226 232
237 240 241
246 249 250
271 342 532
535 550 555
556 560 566
567 981
Newport Hills Freeway Station
111 167 342
560
Kennydale Freeway Station
111 167 342
560
Renton Transit Center
F 101 102
105 106 107
143 148 153
160 167 240
342 560 566
907
Richmond
Shoreline
Bothell
Woodinville
Bellevue
Factoria
Eastgate
Newport Hills
Renton
NORTH
0 1 2 4 Miles

Northgate Station (Link)

From: Shoreline Community College

♦ Shoreline CC Bldg 1000
C upper rdwy past Bldgs 1200 & 1300
L at stop sign
L NW Innis Arden Wy
C N Innis Arden Wy
R Greenwood Av N
L N 160 St
R Dayton Av N
R Westminster Wy N
C Greenwood Av N
L N 130 St
L Linden Av N
L south driveway at Four Freedoms
R N-S rdwy
C clockwise loop
R Linden Av N
L N 130 St
R Meridian Av N
R N 128 St
L Densmore Av N
L N122 St
R Meridian Av N
R N 115 St
R enter NW Hospital
C Hospital Access Rd
L N-S road at parking garage
L E-W rdwy
R Hospital Access Rd
2 NW Hospital zone (ns) (Main Access Rd)
L Main Access Rd (see exit instructions below)
L N 115 St
R Meridian Av N
C College Wy N
L N 92 St
L 1 Av NE
S Bay 1

On Weekends When Bypassing Shoreline Community College

♦ Dayton Av N
C regular route

When Shoreline College Gates are Closed

♦ temporary terminal
C regular route

Shoreline Community College

From: Northgate Station (Link)

♦ Bay 4
C S/B Transit rdwy
R NE 100 St
L 1 Av NE
R N 92 St
R College Wy N
C Meridian Av N
L N 115 St
R enter NW Hospital
C Hospital Access Rd
L N-S road at parking garage
L E-W rdwy
R Hospital Access Rd
2 NW Hospital zone (ns) (Main Access Rd)
L Main Access rdwy (see exit instructions below)
L N 115 St
L Meridian Av N
L N 122 St
R Densmore Av N
R N 128 St
L Meridian Av N
L N 130 St
R Linden Av N
L south driveway at Four Freedoms
R N-S rdwy
C clockwise loop
R Linden Av N
R N 130 St
R Greenwood Av N
R Westminster Wy N
L Dayton Av N
L N 160 St
R Greenwood Av N
L N Innis Arden Wy
R island to N-S rdwy (keep left on upper rdwy)
S zone on west rdwy
C as Route 331

On Weekends When Bypassing Shoreline Community College

♦ N 160 St
C to Route 331

When Shoreline College Gates are Closed

Operate regular route

2 Greenwood Av N/N Innis Arden Way
L N Innis Arden Wy
L counter clockwise loop around road island
S temporary Layover n/s Greenwood Av N

NOTE:

Sani-can at Layover with T-Key Padlock

Comfort Station on campus is still available.

When Leaving Northwest Hospital, the Default and Only Exit for Buses is the Left Exit Lane Between the Tollbooths.
Do not use the right exit unless directed by a booth attendant.

Route 345 is grouped with Routes 331, 348

To		*Base*
Shoreline	065C	North Base 04D5
Shoreline Community College	0674	
To Route 331 at N 160 St/Dayton Av N	0654	
Northgate Station (NW Hospital)	025B	

When scheduled from Rt 345/346 to Rt 347/348,change signs at College Wy N/N 97 St.
When scheduled from Rt 347/348 to Rt 345/346, change signs at Pinehurst Wy NE/NE 115 St

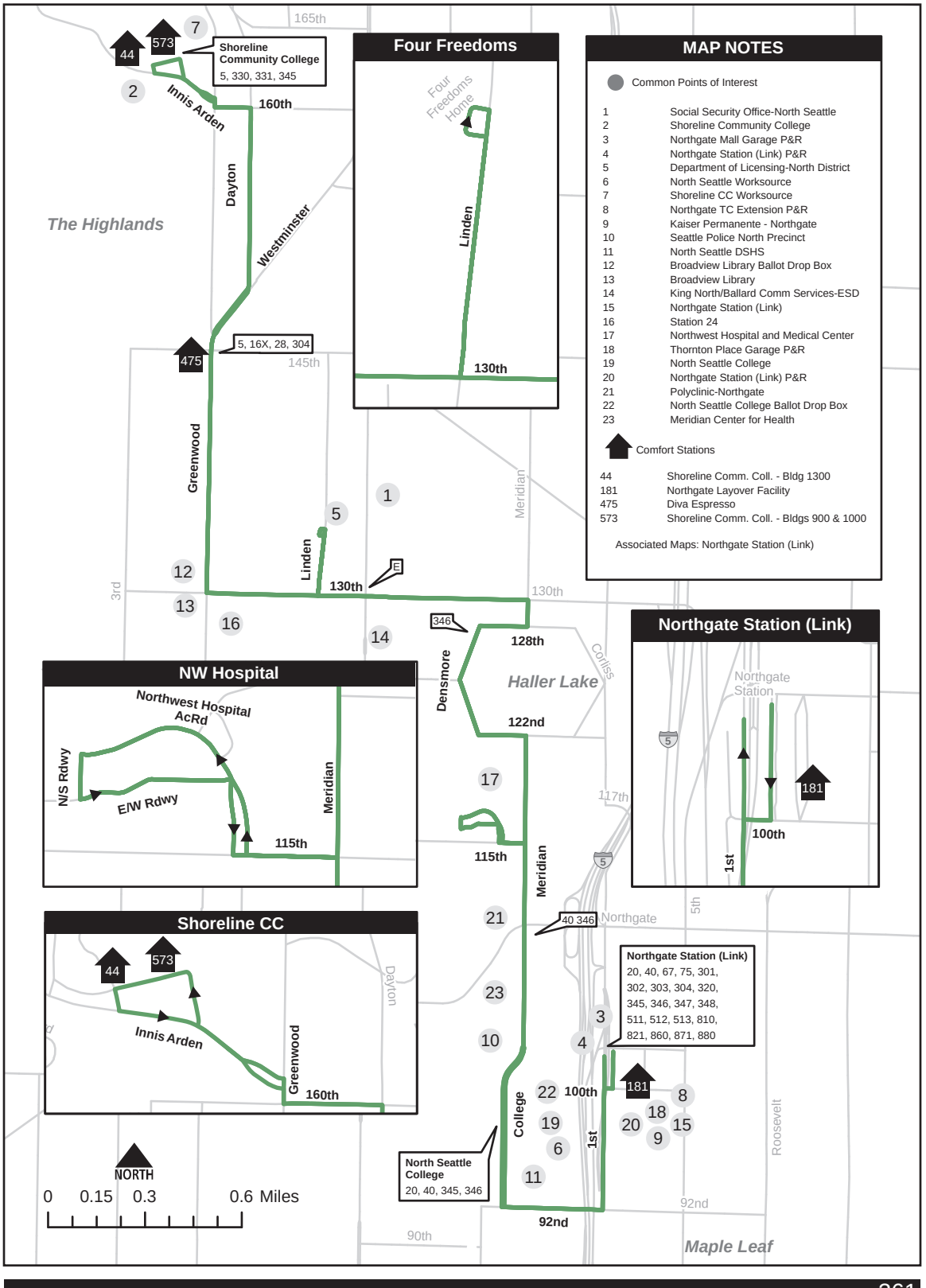
Four Freedoms
MAP NOTES
Common Points of Interest
1 Social Security Office-North Seattle
2 Shoreline Community College
3 Northgate Mall Garage P&R
4 Northgate Station (Link) P&R
5 Department of Licensing-North District
6 North Seattle Worksource
7 Shoreline CC Worksource
8 Northgate TC Extension P&R
9 Kaiser Permanente - Northgate
10 Seattle Police North Precinct
11 North Seattle DSHS
12 Broadview Library Ballot Drop Box
13 Broadview Library
14 King North/Ballard Comm Services-ESD
15 Northgate Station (Link)
16 Station 24
17 Northwest Hospital and Medical Center
18 Thornton Place Garage P&R
19 North Seattle College
20 Northgate Station (Link) P&R
21 Polyclinic-Northgate
22 North Seattle College Ballot Drop Box
23 Meridian Center for Health
Comfort Stations
44 Shoreline Comm. Coll. - Bldg 1300
181 Northgate Layover Facility
475 Diva Espresso
573 Shoreline Comm. Coll. - Bldgs 900 & 1000
Associated Maps: Northgate Station (Link)
Shoreline Community College
5, 330, 331, 345
5, 16X, 28, 304
The Highlands
Innis Arden
Dayton
Westminster
Greenwood
Linden
Meridian
Four Freedoms Home
165th
160th
145th
130th
3rd
NW Hospital
Northwest Hospital AcRd
N/S Rdwy
E/W Rdwy
115th
Densmore
Haller Lake
Collins
128th
122nd
117th
Northgate Station (Link)
Northgate Station
100th
1st
Shoreline CC
College
92nd
90th
Maple Leaf
Roosevelt
Northgate
40 346
Northgate Station (Link)
20, 40, 67, 75, 301, 302, 303, 304, 320, 345, 346, 347, 348, 511, 512, 513, 810, 821, 860, 871, 880
North Seattle College
20, 40, 345, 346
NORTH
0 0.15 0.3 0.6 Miles

Aurora Village Transit Center

From: Northgate Station (Link)

♦ Northgate Station Bay 4
C S/B Transit rdwy
R NE 100 St
L 1 Av NE
R N 92 St
R College Wy N
C Meridian Av N
L N 122 St
R Densmore Av N
R N 128 St
L Meridian Av N
L N 200 St
R enter Aurora Village TC
S Bay 1

Northgate Station (Link)

From: Aurora Village Transit Center

♦ Aurora Village TC Bay 4
C through transit center
L N 200 St
R Meridian Av N
R N 128 St
L Densmore Av N
L N 122 St
R Meridian Av N
C College Wy N
L N 92 St
L 1 Av NE
S Bay 1

Awareness Areas
Aurora Village TC

Route 346 is grouped with Route 347

To		*Base*	
Northgate Station (Haller Lake)	067F	North Base	04D5
Aurora Village	067C		

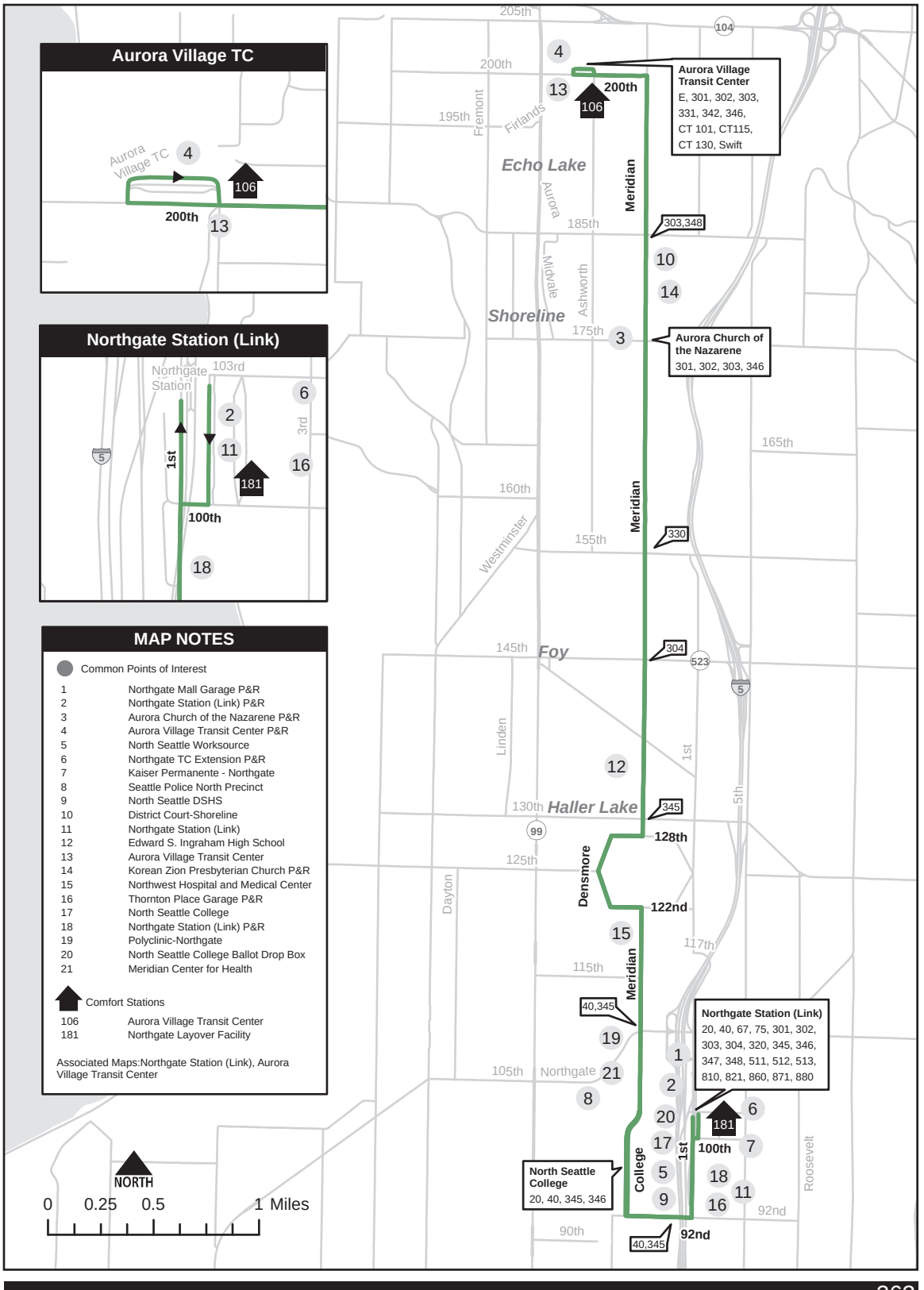
Aurora Village TC
Aurora Village TC
4
106
200th
13
Northgate Station (Link)
Northgate Station
103rd
6
2
3rd
5
1st
11
16
181
100th
18
MAP NOTES
Common Points of Interest
1 Northgate Mall Garage P&R
2 Northgate Station (Link) P&R
3 Aurora Church of the Nazarene P&R
4 Aurora Village Transit Center P&R
5 North Seattle Worksource
6 Northgate TC Extension P&R
7 Kaiser Permanente - Northgate
8 Seattle Police North Precinct
9 North Seattle DSHS
10 District Court-Shoreline
11 Northgate Station (Link)
12 Edward S. Ingraham High School
13 Aurora Village Transit Center
14 Korean Zion Presbyterian Church P&R
15 Northwest Hospital and Medical Center
16 Thornton Place Garage P&R
17 North Seattle College
18 Northgate Station (Link) P&R
19 Polyclinic-Northgate
20 North Seattle College Ballot Drop Box
21 Meridian Center for Health
Comfort Stations
106 Aurora Village Transit Center
181 Northgate Layover Facility
Associated Maps:Northgate Station (Link), Aurora Village Transit Center
NORTH
0 0.25 0.5 1 Miles
205th
104
4
200th
13
200th
106
Aurora Village Transit Center
E, 301, 302, 303, 331, 342, 346, CT 101, CT115, CT 130, Swift
195th
Fremont
Firlands
Echo Lake
Aurora
Meridian
185th
303,348
10
14
Midvale
Ashworth
Shoreline
175th
3
Aurora Church of the Nazarene
301, 302, 303, 346
165th
160th
Meridian
Westminster
155th
330
145th
Foy
304
523
5
Linden
1st
12
5th
130th
Haller Lake
345
99
128th
125th
Densmore
Dayton
122nd
15
117th
115th
Meridian
40,345
Northgate Station (Link)
20, 40, 67, 75, 301, 302, 303, 304, 320, 345, 346, 347, 348, 511, 512, 513, 810, 821, 860, 871, 880
19
1
105th
Northgate
21
2
8
6
20
181
17
1st
100th
7
North Seattle College
20, 40, 345, 346
College
5
18
11
9
16
Roosevelt
92nd
90th
40,345
92nd

Northgate Station (Link)

From: 59 Pl W/236 St SW (Mountlake Terrace Park & Ride)

- ♦ Mountlake Terrace P&R Bay 1
- L 236 St SW
- R 48 Av W
- R NE 205 St (244 St SW)
- L 15 Av NE
- R NE 175 St
- L 5 Av NE
- L NE 145 St
- R 15 Av NE
- R Pinehurst Wy NE
- L Roosevelt Wy NE
- R NE Northgate Wy
- L 5 Av NE
- R NE 103 St
- L enter S/B Northgate Station (immediately before elevated tracks)
- S Bay 4

Mountlake Terrace Park & Ride

From: Northgate Station (Link)

- ♦ Bay 1
- C 1 Av NE
- R NE 103 St
- L 5 Av NE
- R NE Northgate Wy
- L Roosevelt Wy NE
- R Pinehurst Wy NE
- L 15 Av NE
- L NE 145 St
- R 5 Av NE
- R NE 175 St
- L 15 Av NE
- R NE 205 St (244 St SW)
- L 48 Av W
- L 236 St SW
- R MountlakeTerrace P&R
- S Bay 2

Route 347 is grouped with Route 346

To		*Base*	
Northgate Station (Ridgecrest)	065E	North Base	04D5
Mountlake Terrace	0692		

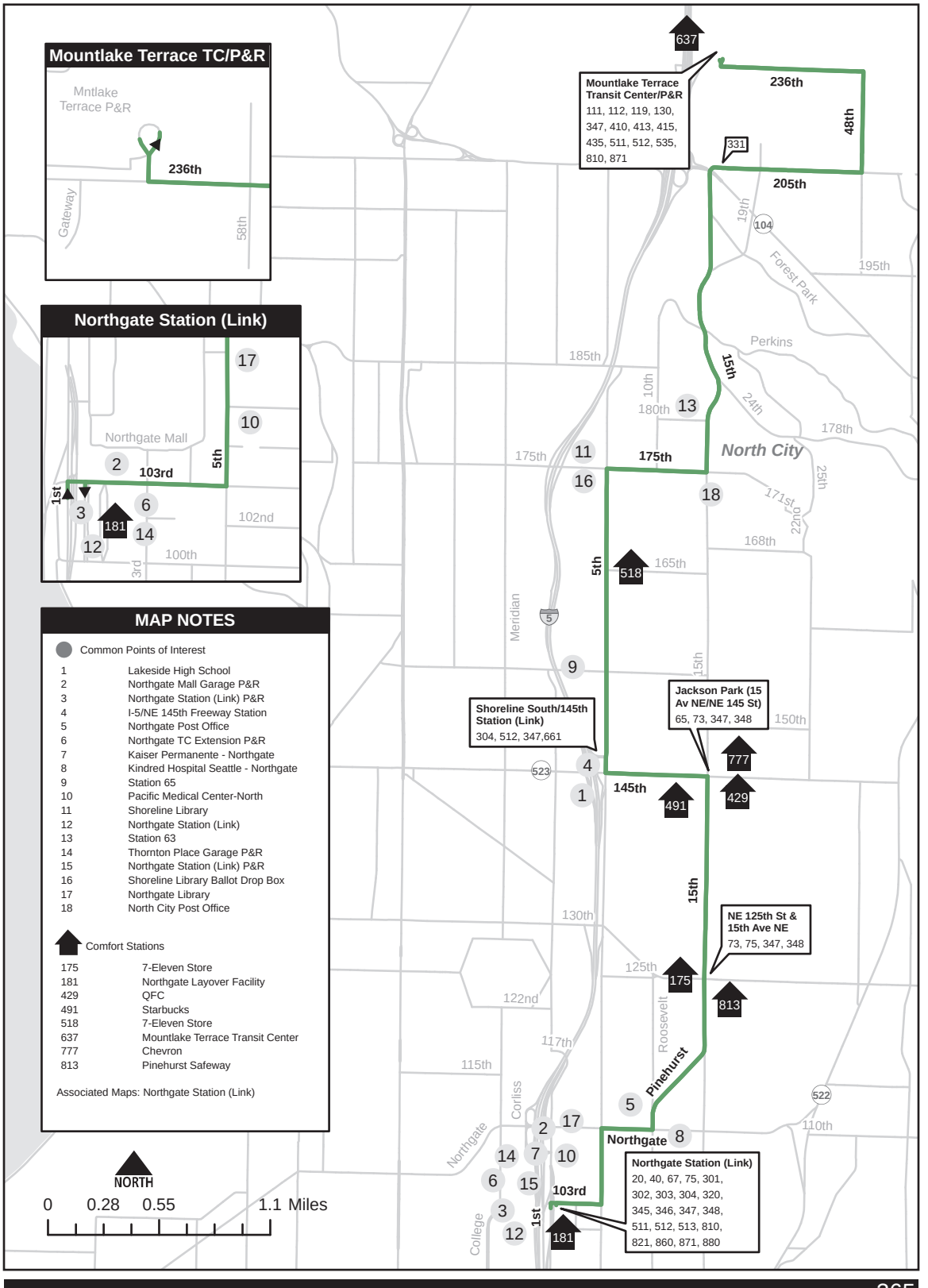
Mountlake Terrace TC/P&R
Mntlake Terrace P&R
236th
Gateway
58th
Northgate Station (Link)
17
10
Northgate Mall
2
103rd
5th
1st
3
6
181
14
12
102nd
100th
3rd
MAP NOTES
Common Points of Interest
1 Lakeside High School
2 Northgate Mall Garage P&R
3 Northgate Station (Link) P&R
4 I-5/NE 145th Freeway Station
5 Northgate Post Office
6 Northgate TC Extension P&R
7 Kaiser Permanente - Northgate
8 Kindred Hospital Seattle - Northgate
9 Station 65
10 Pacific Medical Center-North
11 Shoreline Library
12 Northgate Station (Link)
13 Station 63
14 Thornton Place Garage P&R
15 Northgate Station (Link) P&R
16 Shoreline Library Ballot Drop Box
17 Northgate Library
18 North City Post Office
Comfort Stations
175 7-Eleven Store
181 Northgate Layover Facility
429 QFC
491 Starbucks
518 7-Eleven Store
637 Mountlake Terrace Transit Center
777 Chevron
813 Pinehurst Safeway
Associated Maps: Northgate Station (Link)
NORTH
0 0.28 0.55 1.1 Miles
637
Mountlake Terrace Transit Center/P&R
111, 112, 119, 130, 347, 410, 413, 415, 435, 511, 512, 535, 810, 871
236th
48th
331
205th
19th
104
Forest Park
195th
Perkins
185th
15th
10th
180th
13
24th
178th
175th
11
175th
North City
16
18
171st
22nd
25th
168th
5th
518
165th
Meridian
5
9
15th
Jackson Park (15 Av NE/NE 145 St)
65, 73, 347, 348
150th
Shoreline South/145th Station (Link)
304, 512, 347,661
523
4
777
1
145th
491
429
15th
NE 125th St & 15th Ave NE
73, 75, 347, 348
130th
125th
175
813
122nd
Roosevelt
117th
115th
Pinehurst
Corliss
5
522
2
17
110th
Northgate
Northgate
8
14
7
10
6
15
103rd
3
1st
College
12
181
Northgate Station (Link)
20, 40, 67, 75, 301, 302, 303, 304, 320, 345, 346, 347, 348, 511, 512, 513, 810, 821, 860, 871, 880

Richmond Beach

From: Northgate Station (Link)

♦ Northgate Station Bay 1
C 1 Av NE
R NE 103 St
L 5 Av NE
R NE Northgate Wy
L Roosevelt Wy NE
R Pinehurst Wy NE
L 15 Av NE
L NE 175 St
R 10 Av NE
L NE 185 St
C N 185 St
C N Richmond Beach Rd
C NW Richmond Beach Rd
C NW 195 St
C NW 196 St
L Richmond Beach Dr NW
S

From 10 PM to End of Service
Operate regular route

2 N 175 St /10 Av N
C NE 175 St
C N 175 St
R Meridian Av N
L N 185 St
C regular route

Northgate Station (Link)

From: Richmond Beach Dr NW/NW 196 St

♦ Richmond Beach Dr NW
L NW 195 Pl
R NW 196 St
C NW 195 St
C NW Richmond Beach Rd
C N Richmond Beach Rd
C N 185 St
C NE 185 St
R 10 Av NE
L NE 175 St
R 15 Av NE
R Pinehurst Wy NE
C Roosevelt Wy NE
R NE Northgate Wy
L 5 Av NE
R NE 103 St
L S/B Transit rdwy
S Bay 4

From 10 PM to End of Service
Operate regular route

2 N 185 St /Meridian Av N
R Meridian Av N
L N 175 St
C NE 175 St
C regular route

Passengers may not Board or Deboard at the Layover on Richmond Beach Drive

Route 348 is grouped with Routes 331, 345

To		*Base*	
Northgate Station (North City)	0788	North Base	04D5
Richmond Beach	0694		

When scheduled from Rt 345/346 to Rt 347/348,change signs at College Wy N/N 97 St.
When scheduled from Rt 347/348 to Rt 345/346, change signs at Pinehurst Wy NE/NE 115 St.

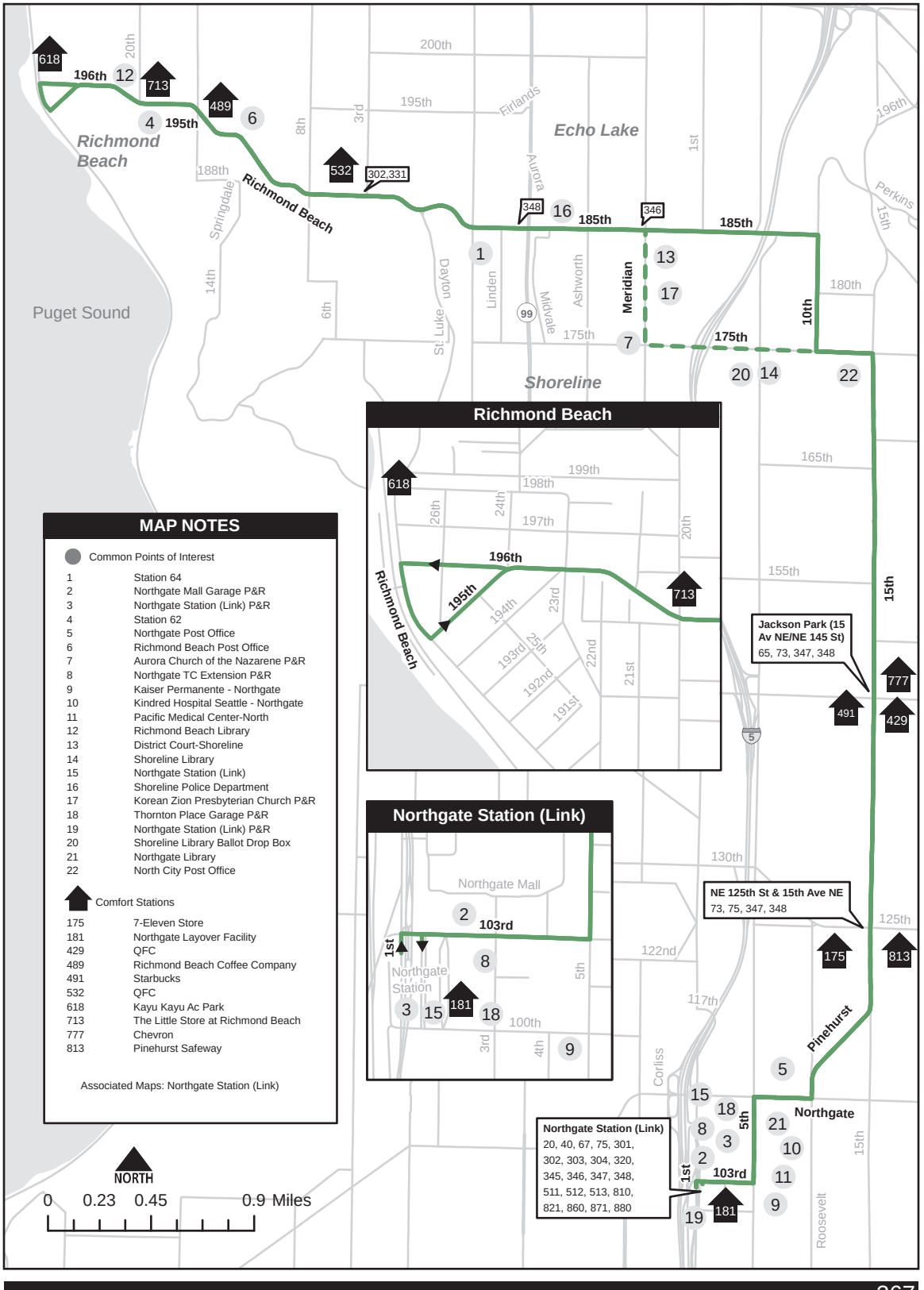

MAP NOTES

Common Points of Interest

1	Station 64
2	Northgate Mall Garage P&R
3	Northgate Station (Link) P&R
4	Station 62
5	Northgate Post Office
6	Richmond Beach Post Office
7	Aurora Church of the Nazarene P&R
8	Northgate TC Extension P&R
9	Kaiser Permanente - Northgate
10	Kindred Hospital Seattle - Northgate
11	Pacific Medical Center-North
12	Richmond Beach Library
13	District Court-Shoreline
14	Shoreline Library
15	Northgate Station (Link)
16	Shoreline Police Department
17	Korean Zion Presbyterian Church P&R
18	Thornton Place Garage P&R
19	Northgate Station (Link) P&R
20	Shoreline Library Ballot Drop Box
21	Northgate Library
22	North City Post Office

Comfort Stations

175	7-Eleven Store
181	Northgate Layover Facility
429	QFC
489	Richmond Beach Coffee Company
491	Starbucks
532	QFC
618	Kayu Kayu Ac Park
713	The Little Store at Richmond Beach
777	Chevron
813	Pinehurst Safeway

Associated Maps: Northgate Station (Link)

OPERATORS OF THE MONTH
NORTH BASE



Jeremy Boushelle
July 2021

"It's so simple to be wise: just think of something stupid to say and then don't say it."



Samson Mulenga
August 2021

Customer commendation: "Thoughtful drivers like him make Metro buses inviting to ride"



Colleen Porter
September 2021

"Relax and enjoy the scenery."



Bereket Alemu
October 2021

"Be kind and patient."



Daniel Habtemichael
November 2021

"Being patient and a little bit of kindness goes a long way."



Benjamin Duncan
December 2021

"Let's drive the bus, don't let it drive you. Use the happy passengers to help evaporate awkward moments."

King County METRO

UW Bothell

From: University Way NE/NE 45 St

♦ 12 Av NE
L NE 45 St
R 15 Av NE
L W Stevens Wy NE
C E Stevens Wy NE
R Pend Orielle Rd
L 25 Av NE
C Ravenna Av NE
C enter Lake City Wy NE (N/B just beyond NE 92 St)
C Lake City Wy NE
C Bothell Wy NE (SR-522)
C NE Bothell Wy

Slow Order
30 mph or less on NE Bothell Wy between Ballinger Wy NE & 61 Av NE

C Bothell Wy NE (SR-522)
L 98 Av NE
R Main St
C Beardslee Blvd
R 110 Av NE
L Upper Campus loop (first rdwy past Campus Wy)
S

When Scheduled to Kenmore Park & Ride
Operate regular route

2 NE Bothell Wy
L 73 Av NE
R NE 181 St
R enter Kenmore P&R
S

When Scheduled to Lake City (Weekends)
Operate regular route

2 Lake City Wy NE
S NE 130 St (fs) (Fred Meyer driveway)

When Scheduled from Lake City (Weekday AM trip)

♦ Lake City Wy NE/ NE 130 St
C Lake City Wy NE

When Scheduled from U-District Station (Link) Bay 1

♦ NE 43 St
R 12 Av NE
R NE 45 St
C regular route

When no layover scheduled in U-District (Weekend ONLY)

♦ NE 43 St/Brooklyn Av Bay 1
R 12 Av NE
R NE 45 St
R 15 Av NE
C regular route

Express Stop Northbound
Make no stops between University Wy NE/NE 45 St & Lake City Wy NE/ NE 125 St except at:

- University Wy NE/NE 45 St
- 15 Av NE/NE 43 St
- 15 Av NE/ NE Campus Pkwy
- 25 Av NE/NE 47 St
- 25 Av NE/NE Blakeley St
- 25 Av NE/NE 55 St
- 25 Av NE/NE 60 St
- 25 Av NE/NE 65 St
- 25 Av NE/NE 75 St
- 25 Av NE/NE 80 St
- Ravenna Av NE/NE 86 St
- Ravenna Av NE/NE 92 St
- Lake City Wy NE/ NE 98 St
- Lake City Wy NE/ 24 Av NE
- Lake City Wy NE/ NE 110 St
- Lake City Wy NE/ NE 113 St
- Lake City Wy NE/ NE 120 St

State Route Stops
Make off-road stops at all zones along state roads. In-lane stops are approved on SR-522 (Bothell Wy) only southbound at 68 Av NE.

To		*Base*	
UW Bothell	02A1	North Base	04D5
Cascadia College			
Lake City	03DB		

University District

From: UW Bothell Campus

♦ Upper Campus Loop
L Campus Wy NE
R 110 Av NE
L Beardslee Blvd
L 104 Av NE
C Kaysner Wy
R Woodinville Dr (SR-522)
2 Bothell P&R zone
C Woodinville Dr (SR-522)
C Bothell Wy NE (SR-522)
C NE Bothell Wy (SR-522)
C Bothell Wy NE (SR-522)
C Lake City Wy NE
L Ravenna Av NE (just past NE 95 St)
C 25 Av NE
R Pend Orielle Rd
L E Stevens Wy NE
C W Stevens Wy NE
R 15 Av NE
L NE 43 St
2 NE 43 St/Brooklyn Av - Bay 1
R 12 Av NE
L NE 45 St
R 11 Av NE
S

When no layover scheduled in U-District (Weekend ONLY)
2 W Stevens Wy NE
R 15 Av NE
L NE 43 St
S NE 43 St/Brooklyn Av - Bay 1

When Scheduled from Lake City (Weekends)
L Lake City Wy NE
C regular route

Express Stop Southbound
Make no stops between Lake City Wy NE/ NE 125 St & Brooklyn Av NE/NE 43 St except at:

- Lake City Wy NE/ NE 120 St
- Lake City Wy NE/ NE 115 St
- Lake City Wy NE/ NE 110 St
- Lake City Wy NE/ 24 Av NE
- Lake City Wy NE/ NE 98 St
- Ravenna Av NE/NE 92 St
- Ravenna Av NE/NE 86 St
- Ravenna Av NE/NE 85 St
- 25 Av NE/NE 80 St
- 25 Av NE/NE 75 St
- 25 Av NE/NE 65 St
- 25 Av NE/NE 60 St
- 25 Av NE/NE 55 St
- 25 Av NE/NE Blakeley St
- 25 Av NE/NE 47 St
- 15 Av NE/ NE Campus Pkwy
- 15 Av NE/NE 42 St
- NE 43 St/Brooklyn Av - Bay 1

State Route Stops
Make off-road stops at all zones along state roads. In-lane stops are approved on SR-522 (Bothell Wy) only southbound at 68 Av NE.

MAP NOTES

Common Points of Interest

1	Bothell Police Department PSAP
2	Lk Forest Park City Hall Ballot Drop Box
3	University District Post Office
4	University of Washington
5	North Seattle Dental Clinic
6	Kenmore Police Department
7	Lake Forest Park Library
8	Lake City Post Office
9	Kenmore Library
10	UW Medical Center
11	Kenmore City Hall Ballot Drop Box
12	UW Police Department
13	Station 39
14	Station 57
15	Lake Forest Park City Hall
16	Bothell City Hall
17	Bothell Police Department
18	WorkSource North Seattle
19	Lake Forest Park Police Department
20	Kenmore Community Church P&R
21	Kenmore Post Office
22	Station 42
23	Kenmore City Hall
24	Bothell Regional Library
25	HealthPoint Bothell
26	Kenmore P&R
27	Kenmore Community Club P&R
28	Burke Memorial Museum
29	Henry Art Gallery
30	Bothell City Hall Ballot Drop Box
31	UW Campus-Schmitz Hall Ballot Drop Box
32	UW Medical Center Roosevelt
33	University Prep Academy
34	Cascadia College
35	UW Link Light Rail Station
36	Station 51
37	Bothell P&R
38	Bothell Municipal Court
39	The Vine Church P&R
40	Bothell Post Office
41	Lake City Library Ballot Drop Box
42	Lake City Library

Comfort Stations

109	P&R - Kenmore
113	P&R - Bothell
278	Starbucks
287	College Inn Pub
413	Fred Meyers
481	U W Bothell Campus
505	UW Police
549	Lyon's Den Coffee Shoppe
588	Starbucks
685	Starbucks
701	Lake City Branch - Seattle Public Library
720	Cafe Solstice
732	Alder Hall/District Market
773	Lake City Shell
775	Subway Store#1616
792	Lake City Chevron
815	Donut Factory
819	Graduate Seattle

Associated Maps: U-District Station (Link), Kenmore P&R

TO		Base	
U-District Station (Lake City)	045E	North Base	04D5

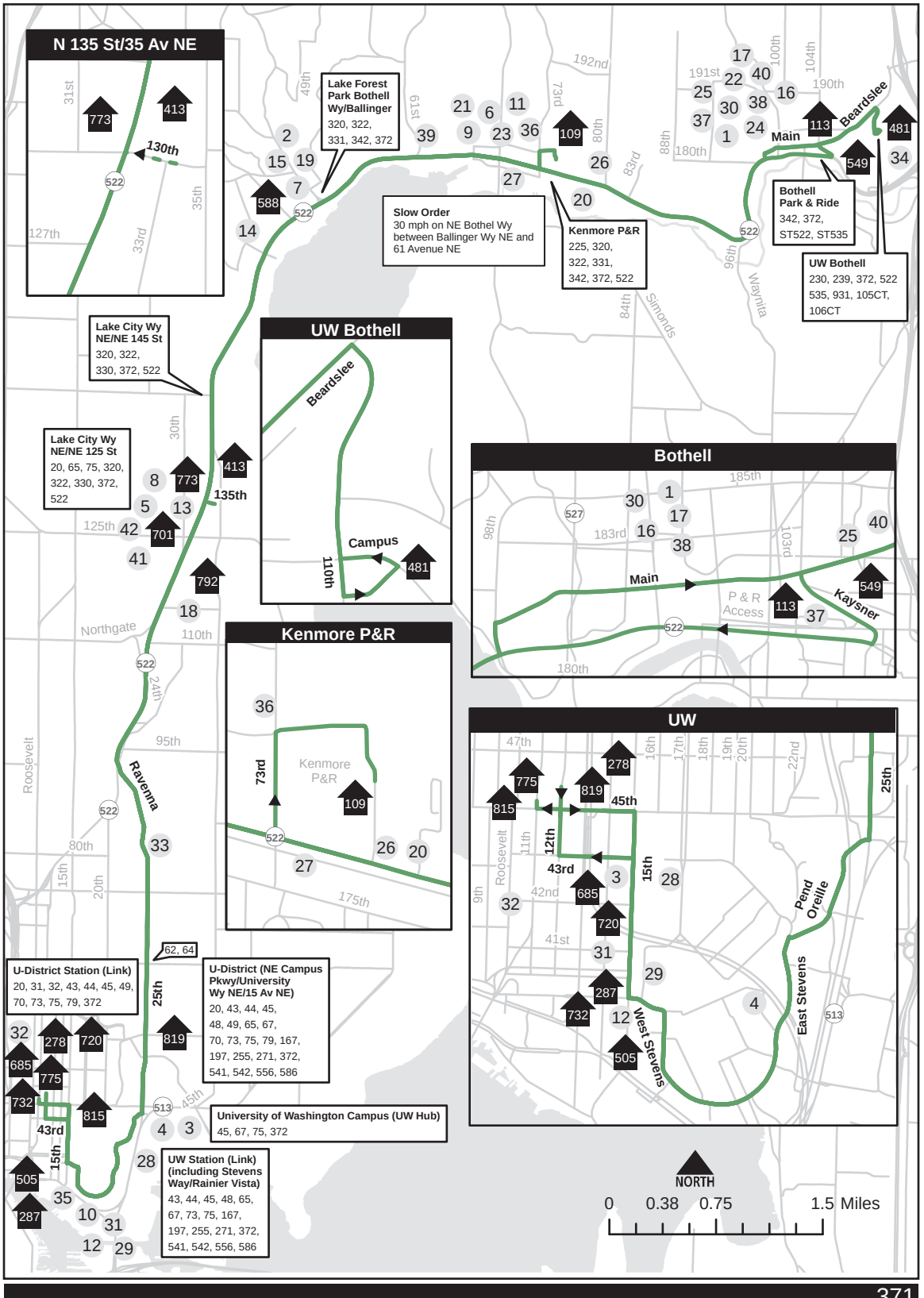
N 135 St/35 Av NE
Lake Forest Park Bothell Wy/Ballinger
320, 322, 331, 342, 372
Slow Order
30 mph on NE Bothel Wy between Ballinger Wy NE and 61 Avenue NE
Kenmore P&R
225, 320, 322, 331, 342, 372, 522
Bothell Park & Ride
342, 372, ST522, ST535
UW Bothell
230, 239, 372, 522 535, 931, 105CT, 106CT
Lake City Wy NE/NE 145 St
320, 322, 330, 372, 522
Lake City Wy NE/NE 125 St
20, 65, 75, 320, 322, 330, 372, 522
UW Bothell
Beardslee
Campus
110th
Bothell
Main
Kaysner
P & R Access
Kenmore P&R
73rd
Kenmore P&R
UW
Ravenna
25th
43rd
15th
45th
12th
Pend Oreille
East Stevens
West Stevens
U-District Station (Link)
20, 31, 32, 43, 44, 45, 49, 70, 73, 75, 79, 372
U-District (NE Campus Pkwy/University Wy NE/15 Av NE)
20, 43, 44, 45, 48, 49, 65, 67, 70, 73, 75, 79, 167, 197, 255, 271, 372, 541, 542, 556, 586
University of Washington Campus (UW Hub)
45, 67, 75, 372
UW Station (Link) (including Stevens Way/Rainier Vista)
43, 44, 45, 48, 65, 67, 73, 75, 167, 197, 255, 271, 372, 541, 542, 556, 586
NORTH
0 0.38 0.75 1.5 Miles

Roosevelt Station

From: Woodinville Park & Ride

♦ NE 179 St (E/B)
R N-S rdwy through P&R
R E-W rdwy
C NE 178 Pl (across 140 Av NE)
R Woodinville-Snohomish Rd
L Woodinville-Snohomish Rd
L NE 195 St
L enter W/B SR-522
C SR-522
R "SR-202 East/ Woodinville/ Redmond" exit
C SR-522
R "I-405 North/Everett" exit
C I-405
R "NE 195 St/Beardslee Blvd Exit Only" (Exit 24)
R "NE 195 St/Beardslee Exit Only" exit
L NE 195 St
L Beardslee Blvd
L 110 Av NE
L Upper Campus loop (first rdwy past Campus Wy)
2 stop
C Upper Campus loop
L Campus Wy NE
R 110 Av NE
L Beardslee Blvd
L 104 Av NE
C Kaysner Wy
R Woodinville Dr (SR-522)
2 Bothell P&R-Woodinville Dr zone
C Woodinville Dr (SR-522)
C Bothell Wy NE (SR-522)
C NE Bothell Wy (SR-522)
C Bothell Wy NE (SR-522)
C Lake City Wy NE
C Roosevelt Wy NE
S NE 66 St (fs) - Bay 4

When Scheduled from UW-Bothell

C Upper Campus loop
L Campus Wy NE
R 110 Av NE
C regular route

When Laying Over at Woodinville P&R E-W Rdwy

♦ E-W rdwy
R 140 Av NE
R NE 179 St
R N-S rdwy
2 main P&R stop
C regular route

Express Stops Westbound

- Woodinville P&R
- NE 178 Pl/180 Pl
- Woodinville-Snohomish Rd/ NE N Woodinville Wy
- SR-522 ramp/132 Av NE
- Beardslee Blvd/Ross Rd
- Campus Way/110 Av NE
- Woodinville Dr/ Bothell P&R
- Bothell Wy NE/ NE 180 St (fs)
- NE Bothell Wy/80 Av
- NE Bothell Wy/ Kenmore P&R Access
- NE Bothell Wy/68 Av
- NE Bothell Wy/61 Av
- Bothell Wy NE/NE 170 St
- Bothell Wy NE/NE 165 St
- Bothell Wy NE/NE 153 St
- Lake City Wy NE/ NE145 St
- Lake City Wy NE/ NE 137 St
- Lake City Wy NE/ NE 130 St
- Lake City Wy NE/ NE 125 St
- Lake City Wy NE/ 20 Av NE
- Roosevelt Wy NE/ NE 66 St - Bay 4

To		*Base*	
Roosevelt Station	0525	East Base	04D4

Woodinville Park & Ride

From: Roosevelt Station (Link)

♦ Bay 3
C 12 Av NE
R Lake City Wy NE (SR-522)
C Bothell Wy NE

Slow Order
30 mph or less on NE Bothell Wy between Ballinger Wy NE & 61 Av NE

L 98 Av NE
R Main St
C Beardslee Blvd
R 110 Av NE
L Upper Campus loop (first rdwy past Campus Wy)
2 stop
C Upper Campus loop
L Campus Wy NE
R 110 Av NE
R Beardslee Blvd
R NE 195 St
R enter S/B I-405
C I-405
R "SR-522 East to SR-202 Monroe/ Wenatchee" (Exit 23A)
C SR-522
R "SR-202 East/Wood/ Redmond" exit
C "Transit Only" lane
C enter E/B SR-522
C SR-522
R "NE 195 St/Duvall" exit
R NE 195 St
R Woodinville-Snohomish Rd
R Woodinville-Snohomish Rd
L NE 178 Pl
L 140 Av NE
R NE 179 St
S

If Zone on NE 179 St is Blocked
R N-S Rdwy
2 main P&R stop (only if passengers are still on coach)
R E-W rdwy
S

When Scheduled to UW-Bothell
Operate regular route
2 Upper campus loop (first roadway past Campus Way)
S

Express Stops Eastbound
- 12 Av NE/NE 67 St
- Lake City Wy NE/ NE 85 St (fs)
- Lake City Wy NE/ NE 125 St (fs)
- Lake City Wy NE/ NE 130 St (fs)
- Lake City Wy NE/ NE 137 St (fs)
- Bothell Wy NE/ NE 145 St (fs)
- Bothell Wy NE/ NE 153 St (ns)
- Bothell Wy NE/ NE 165 St (fs)
- Bothell Wy NE/ NE 170 St (fs)
- NE Bothell Wy/ 61 Av NE (fs)
- NE Bothell Wy/ 68 Av NE (fs)
- NE Bothell Wy/ 73 Av NE (fs)
- NE Bothell Wy/ 80 Av NE (fs)
- Main St/98 Av NE (fs)
- Main St/103 Av NE (ns)
- UW Bothell Campus Wy/110 Av NE
- Beardslee Blvd/ NE 195 St
- SR-522/SR-202 Freeway Station
- Woodinville-Snohomish Rd/139 Av NE
- NE 178 Pl/138 Pl NE
- Woodinville P&R

To		*Base*	
Woodinville Park & Ride	056A	East Base	04D4
Bothell	0567		

MAP NOTES

Common Points of Interest

1	Bothell Police Department PSAP
2	Lake Forest Park City Hall Ballot Drop Box
3	Roosevelt High School
4	North Seattle Dental Clinic
5	Kenmore Police Department
6	Lake Forest Park Library
7	Lake City Post Office
8	Kenmore Library
9	Kenmore City Hall Ballot Drop Box
10	Station 39
11	Station 57
12	Lake Forest Park City Hall
13	Bothell City Hall
14	Bothell Police Department
15	WorkSource North Seattle
16	Lake Forest Park Police Department
17	Kenmore Community Church P&R
18	Kenmore Post Office
19	Station 42
20	I-5/NE 65th St./Green Lake P&R
21	Kenmore City Hall
22	Bothell Regional Library
23	HealthPoint Bothell
24	Kenmore P&R
25	Kenmore Community Club P&R
26	Bothell City Hall Ballot Drop Box
27	Station 31
28	Cascadia College
29	Station 51
30	Bothell P&R
31	Woodinville P&R
32	Bothell Municipal Court
33	The Vine Church P&R
34	Swedish Clinic Green Lake
35	Bothell Post Office
36	UW Clinic Woodinville
37	Lake City Library Ballot Drop Box
38	Woodinville Post Office
39	Lake City Library

Comfort Stations

109	P&R - Kenmore
113	P&R - Bothell
156	P&R - Woodinville
397	Bus Stop Espresso
413	Fred Meyers
481	U W Bothell Campus
549	Lyon's Den Coffee Shoppe
588	Starbucks
701	Lake City Branch - Seattle Public Library
748	Casa Patron
750	Porters Shell Station
773	Lake City Shell
792	Lake City Chevron

Associated Maps: Roosevelt Station (Link), Kenmore P&R

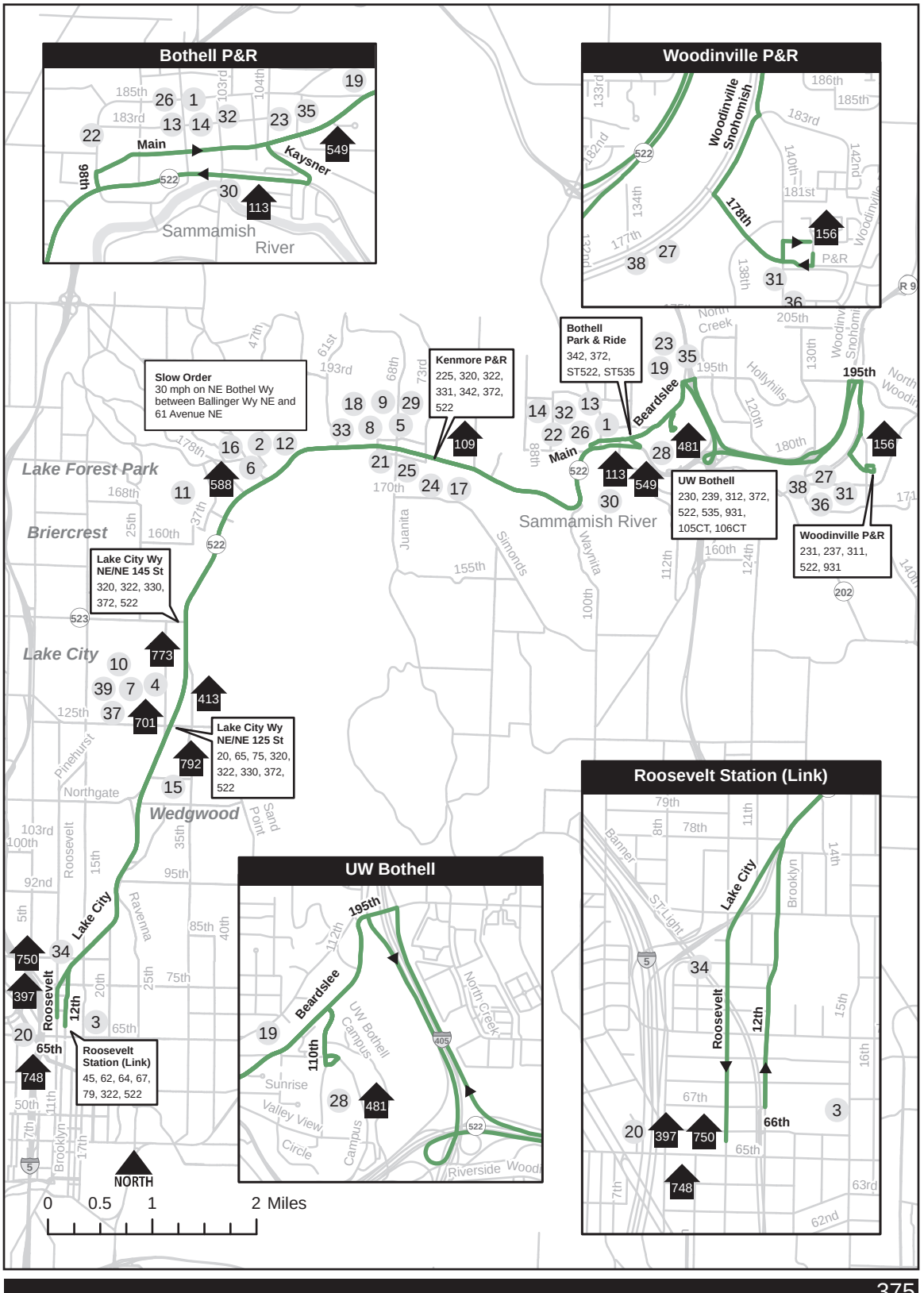
Bothell P&R
Woodinville P&R
Slow Order
30 mph on NE Bothel Wy between Ballinger Wy NE and 61 Avenue NE
Kenmore P&R
225, 320, 322, 331, 342, 372, 522
Bothell Park & Ride
342, 372, ST522, ST535
UW Bothell
230, 239, 312, 372, 522, 535, 931, 105CT, 106CT
Woodinville P&R
231, 237, 311, 522, 931
Lake City Wy NE/NE 145 St
320, 322, 330, 372, 522
Lake City Wy NE/NE 125 St
20, 65, 75, 320, 322, 330, 372, 522
Roosevelt Station (Link)
45, 62, 64, 67, 79, 322, 522
Lake Forest Park
Briercrest
Lake City
Wedgwood
Sammamish River
Main
Beardslee
Roosevelt
Lake City
Woodinville Snohomish
Roosevelt Station (Link)
NORTH
0 0.5 1 2 Miles

University District

From: Overlake Park and Ride

♦ Overlake P&R
C through park and ride (counter clockwise)
R 152 Av NE
C through roundabout
2 NE 31 St
C NE 31 St
L 156 Av NE
L NE 40 St
L enter W/B SR-520
C SR-520
C SR-520 HOV Lane
L "Bus only" exit to Clyde Hill/Yarrow Point freeway Station

Slow Order
30 mph or less when entering platform area at Yarrow Point Freeway Station

2 Clyde HIll/Yarrow Point freeway Station
C SR-520 bus only lane

Slow Order
30 mph or less when entering platform area at Evergreen Point Freeway Station

2 Evergreen Point freeway station
C SR-520
R "Montlake Blvd/ Univ of Wash" exit
R Montlake Blvd E
C Montlake Blvd NE
2 UW Station Bay 4
L NE Pacific Pl
R NE Pacific St
R 15 Av NE
L NE 50 St
S University Way NE (fs)

Express Stops Westbound
- Overlake P&R
- NE 31 St & 156 Av NE
- Redmond Technology Station (Bay 8)
- SR-520 & NE 40 St
- Yarrow Point Freeway Station
- Evergreen Point Freeway Station
- Montlake Blvd E & E Shelby St
- UW Station Bay 4
- NE Pacific St/ Pedestrian Overpass
- 15 Av NE & NE 40 St
- 15 Av NE & NE 42 St
- 15 Ave NE & NE 45 St
- NE 50 St/University Way NE

Overlake Park and Ride

From: 15 NE/NE 43

♦ 15 Av NE/NE 43 St
L NE Pacific St
2 UW Station Bay 1
R Montlake Blvd NE
C Montlake Blvd E
2 Montlake Station Stop
R enter E/B SR-520 (Bus/Carpool lane)
C SR-520
C I-5
C SR-520 (merge left into HOV lane on main span of SR-520)
L "Bus Only" exit to Evergreen Point freeway station

Slow Order
30 mph or less when entering platform area at Evergreen Point Freeway Station

2 Evergreen Point freeway station
C SR-520 HOV lane
L "Bus Only" exit to Clyde Hill/Yarrow Point freeway station

Slow Order
30 mph or less when entering platform area at Yarrow Point Freeway Station

2 Clyde Hill/Yarrow Point freeway station
C SR-520 HOV lane
C SR-520 (merge right)
R "NE 40 St/NE 51 St" exit
R "NE 40 St" exit
R NE 40 St
R 156 Av NE
R NE 31 St
C through roundabout
2 152 Av NE
C 152 Av NE
L enter Overlake P&R
C through P&R (counterclockwise)
S Overlake P&R

Express Stops Eastbound
- 15 Av NE & NE 43 St
- 15 Av NE & NE Campus Pkwy
- 15 Ave NE & NE 40 St
- NE Pacific St/ Pedestrian Overpass
- UW Station Bay 1
- Montlake Blvd E & SR-520
- Evergreen Point Freeway Station
- Yarrow Point Freeway Station
- Redmond Technology Station (NE 40 St)
- 156 Ave NE & Redmond Technology Station
- NE 31 St & 156 Av NE
- Overlake P&R

To		*Base*	
University District	028B	East Base	04D4
Overlake	0369		

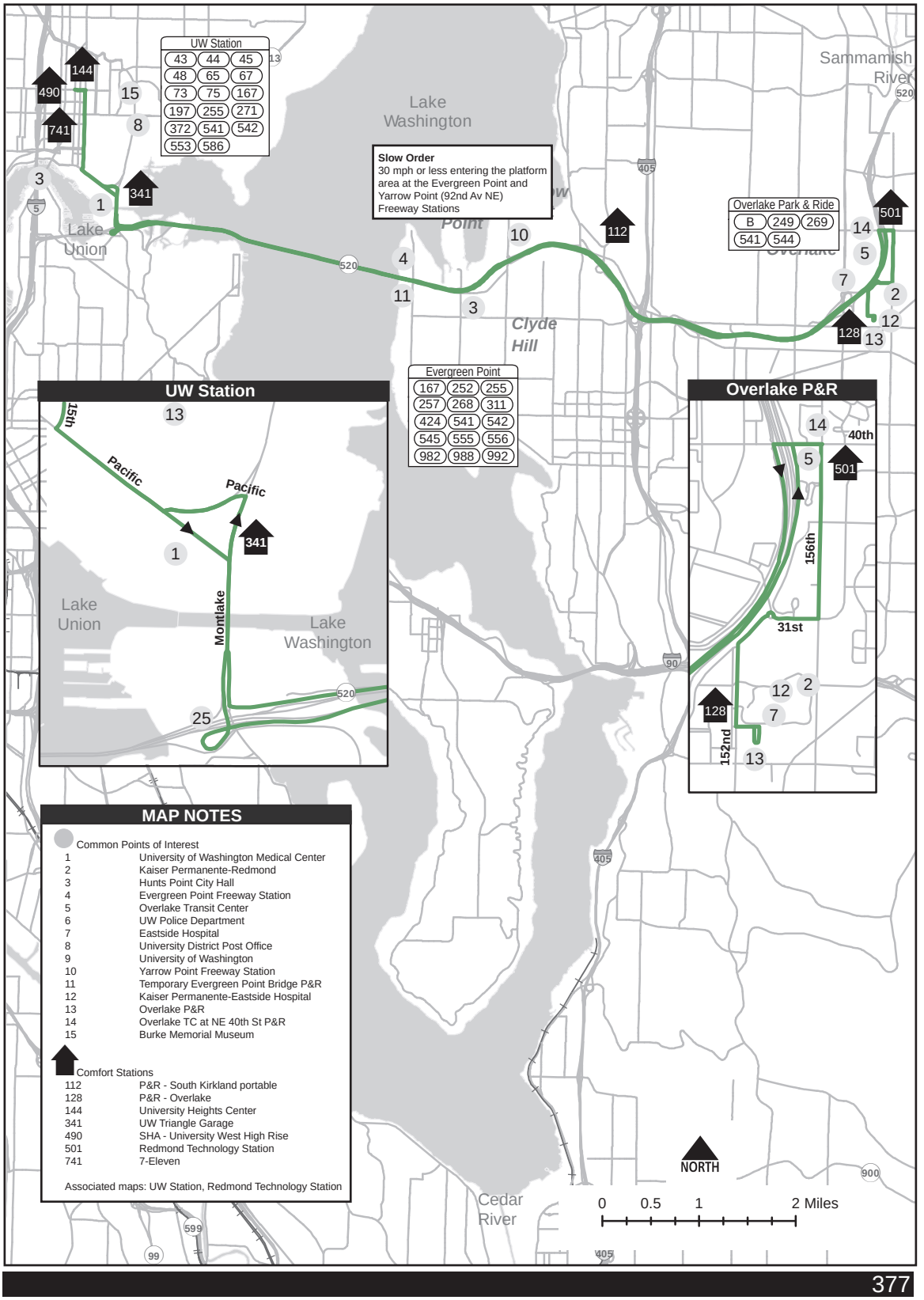
UW Station
43 44 45
48 65 67
73 75 167
197 255 271
372 541 542
553 586
Slow Order
30 mph or less entering the platform area at the Evergreen Point and Yarrow Point (92nd Av NE) Freeway Stations
Overlake Park & Ride
B 249 269
541 544
Evergreen Point
167 252 255
257 268 311
424 541 542
545 555 556
982 988 992
Lake Washington
Lake Union
Clyde Hill
Sammamish River
UW Station
15th
Pacific
Montlake
Overlake P&R
40th
156th
31st
152nd
MAP NOTES
Common Points of Interest
1 University of Washington Medical Center
2 Kaiser Permanente-Redmond
3 Hunts Point City Hall
4 Evergreen Point Freeway Station
5 Overlake Transit Center
6 UW Police Department
7 Eastside Hospital
8 University District Post Office
9 University of Washington
10 Yarrow Point Freeway Station
11 Temporary Evergreen Point Bridge P&R
12 Kaiser Permanente-Eastside Hospital
13 Overlake P&R
14 Overlake TC at NE 40th St P&R
15 Burke Memorial Museum
Comfort Stations
112 P&R - South Kirkland portable
128 P&R - Overlake
144 University Heights Center
341 UW Triangle Garage
490 SHA - University West High Rise
501 Redmond Technology Station
741 7-Eleven
Associated maps: UW Station, Redmond Technology Station
NORTH
0 0.5 1 2 Miles
Cedar River

University District

From: Redmond Transit Center

♦ Redmond TC Bay 5
R NE 83 St
R 161 Av NE
L NE 85 St
L 154 Av NE
C W Lake Sammamish Pkwy NE
R enter W/B SR-520
C SR-520
R "NE 51 St" exit
C enter W/B SR-520
R "NE 40 St" exit
C enter W/B SR-520
C SR-520 (merge left to HOV lane)
L "Bus Only" exit to Clyde Hill/Yarrow Point Freeway Station

Slow Order
30 mph or less when entering platform area at Yarrow Point Freeway Station

2 Clyde Hill/Yarrow Point Freeway Station
C SR-520 bus only lane

Slow Order
30 mph or less when entering platform area at Evergreen Point Freeway Station

2 Evergreen Point Freeway Station
C SR-520
R "Montlake Blvd E/ Univ of Wash" exit
R Montlake Blvd E
C Montlake Blvd NE
2 UW Station Bay 4
L NE Pacific Pl
C NE Pacific St
R 15 Av NE
S NE 42 St (fs)

Express Stops Westbound
- Redmond TC Bay 5
- NE 85 St/fs 160 Av NE
- 154 Av NE/(fs) NE 85 St
- 156th Av NE/NE 31st St
- W Lake Sammamish Pkwy NE/NE Leary Way
- SR-520/NE 51 St Freeway Station
- SR-520/NE 40 St Freeway Station
- SR-520/Yarrow Point Freeway Station
- SR-520/Evergreen Point Freeway Station
- Montlake Blvd E/ E Shelby St
- UW Station Bay 4
- NE Pacific St/Pedestrian Overpass
- 15 Av NE/NE 40 St
- 15 Av NE/NE 42 St

Redmond Transit Center

From: University District

♦ 15 Av NE
L NE Pacific St
2 UW Station Bay 1
R Montlake Blvd NE
C Montlake Blvd E
2 Montlake Station stop
R enter E/B SR-520 (Bus/Carpool Lane)
C SR-520
C SR-520 (merge left)
L "Bus Only" exit to Evergreen Point Freeway Station

Slow Order
30 mph or less when entering platform area at Evergreen Point Freeway Station

2 Evergreen Point Freeway Station
C SR-520 HOV lane
L "Bus Only" exit to Clyde Hill/Yarrow Point Freeway Station

Slow Order
30 mph or less when entering platform area at Yarrow Point Freeway Station

2 Clyde Hill/Yarrow Point Freeway Station
C SR-520 (merge right)
R "NE 40 St/NE 51 St" exit
R "NE 40 St" Exit
C enter E/B SR-520
R "NE 51 St" exit
C enter E/B SR-520
R "W Lake Sammamish Pkwy NE" exit
L W Lake Sammamish Pkwy NE
C 154 Av NE
R NE 85 St
R 161 Av NE
L NE 83 St
S Redmond TC Bay 1

Express Stops Eastbound
- 15 Av NE/NE 43 St
- 15 Av NE/ NE Campus Pkwy
- 15 Av NE/NE 40 St
- NE Pacific St/ Pedestrian Overpass
- UW Station Bay 1
- Montlake Blvd E/ Montlake Freeway Station
- SR-520/Evergreen Point Freeway Station
- SR-520/Yarrow Point Freeway Station
- SR-520/NE 40 St Freeway Station
- SR-520/NE 51 St Freeway Station
- W Lake Sammamish Pkwy NE/(fs) Leary Wy
- NE 85 St/(fs) 154 Av NE
- NE 31st St/156th Av NE
- NE 85 St/(ns) 161 Av NE
- Redmond TC Bay 1

Awareness Areas
Montlake Blvd NE/ NE Pacific St

To		Base	
U-District Station	01E0	East Base	04D4
Redmond Transit Center	0044		

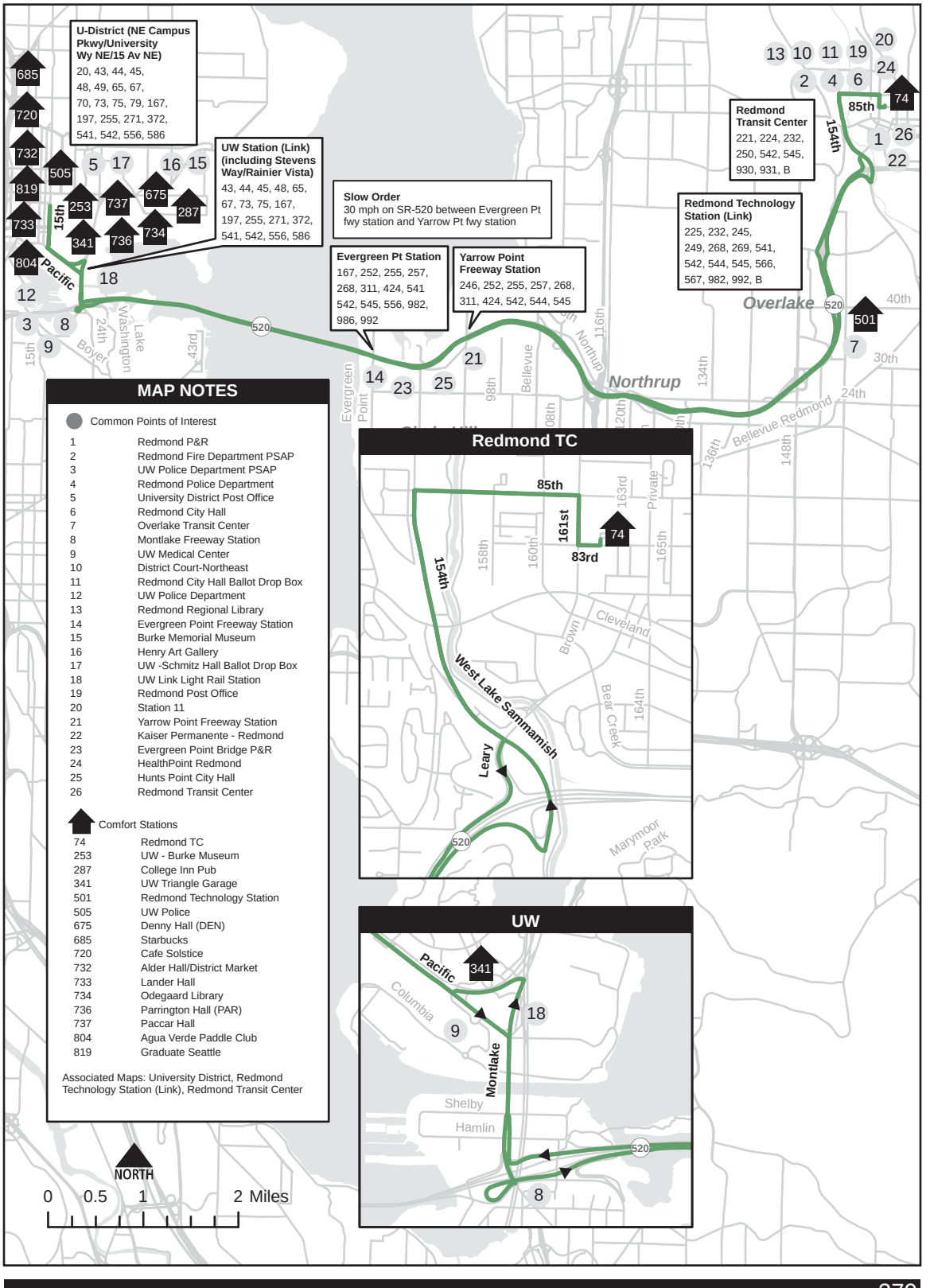

MAP NOTES

Common Points of Interest

1	Redmond P&R
2	Redmond Fire Department PSAP
3	UW Police Department PSAP
4	Redmond Police Department
5	University District Post Office
6	Redmond City Hall
7	Overlake Transit Center
8	Montlake Freeway Station
9	UW Medical Center
10	District Court-Northeast
11	Redmond City Hall Ballot Drop Box
12	UW Police Department
13	Redmond Regional Library
14	Evergreen Point Freeway Station
15	Burke Memorial Museum
16	Henry Art Gallery
17	UW -Schmitz Hall Ballot Drop Box
18	UW Link Light Rail Station
19	Redmond Post Office
20	Station 11
21	Yarrow Point Freeway Station
22	Kaiser Permanente - Redmond
23	Evergreen Point Bridge P&R
24	HealthPoint Redmond
25	Hunts Point City Hall
26	Redmond Transit Center

Comfort Stations

74	Redmond TC
253	UW - Burke Museum
287	College Inn Pub
341	UW Triangle Garage
501	Redmond Technology Station
505	UW Police
675	Denny Hall (DEN)
685	Starbucks
720	Cafe Solstice
732	Alder Hall/District Market
733	Lander Hall
734	Odegaard Library
736	Parrington Hall (PAR)
737	Paccar Hall
804	Agua Verde Paddle Club
819	Graduate Seattle

Associated Maps: University District, Redmond Technology Station (Link), Redmond Transit Center

South Lake Union

From: Overlake Park & Ride

♦ Overlake P&R
C through P&R (counter clockwise)
R 152 Ave NE
C through roundabout
2 NE 31 St
C NE 31 St
L 156 Av NE
L NE 40 St
L enter W/B SR-520
C SR-520
R "108 Av NE" exit
R 108 Av NE
L enter S Kirkland P&R (NE 37 Ct)
2 stop
L 107 Ln NE
L NE 38 Pl
R 108 Av NE
R HOV entrance W/B SR-520
C SR-520 HOV Lane
L "Bus Only" exit to Clyde Hill/Yarrow Point Freeway Station
2 Clyde Hill/Yarrow Point Freeway Station
C SR-520 bus only lane
2 Evergreen Point Freeway Station
C SR-520
C enter "I-5 South/Seattle/ Portland"
C I-5
R "Stewart St/Denny Way" (Exit 166)
C Stewart St
R Boren Av
C Fairview Av
C Fairview Av N
R Aloha St
R Minor Ave N
S (ns) Valley St layover

Express Stop Westbound

- Overlake P&R
- 152 Av NE/NE 31 St
- Redmond Technology Station Bay 8
- NE 40 St Freeway Station
- S Kirkland P&R
- Yarrow Point/Clyde Hill Freeway Station
- Evergreen Point Freeway Station
- Stewart St/Yale Av N
- Fairview Av/Denny Way
- Fairview Av N/Harrison St
- Fairview Av N/Valley St

Overlake Park & Ride

From: South Lake Union

♦ Minor Av N (ns) Valley St
R Valley St
L Fairview Ave N
C Fairview Av
L Boren Av
L Olive Way
L enter N/B I-5
C I-5
C "SR-520/Bellevue/ Kirkland" exit 168B
C SR-520 (merge left into HOV lane on main span of SR-520)
L "Bus Only" exit to Evergreen Point Freeway Station
2 Evergreen Point Freeway Station
C SR-520 HOV lane
L "Bus Only" exit to Clyde Hill/Yarrow Point Freeway Station
2 Clyde Hill/Yarrow Point Freeway Station
C SR-520 HOV lane
C "108 Ave NE" HOV exit
L 108 Av NE
L enter S Kirkland P&R (NE 37 Ct)
2 stop
L 107 Ln NE
L NE 38 Pl
R 108 Av NE
R entrance E/B SR-520
C SR-520
R "NE 40 St/NE 51 St" exit
R "NE 40 St" Exit
R NE 40 St
R 156 Av NE
R NE 31 St
C through roundabout
2 152 Av NE
C 152 Av NE
L enter Overlake P&R
C counterclockwise through Overlake P&R
S Overlake P&R

Express Stop Eastbound

- Valley St/Fairview Av N
- Fairview Av N/Mercer St
- Fairview Av N/Thomas St
- Boren Av/Virginia St
- Olive Way/Boren Av
- Evergreen Point Freeway Station
- Yarrow Point/Clyde Hill Freeway Station
- S Kirkland P&R
- NE 40 St Freeway Station
- Redmond Technology Station Bay 7
- NE 31 St/156 Av NE
- Overlake P&R

To	*Base*
South Lake Union (S Kirkland)	
Overlake P&R (S Kirkland)	

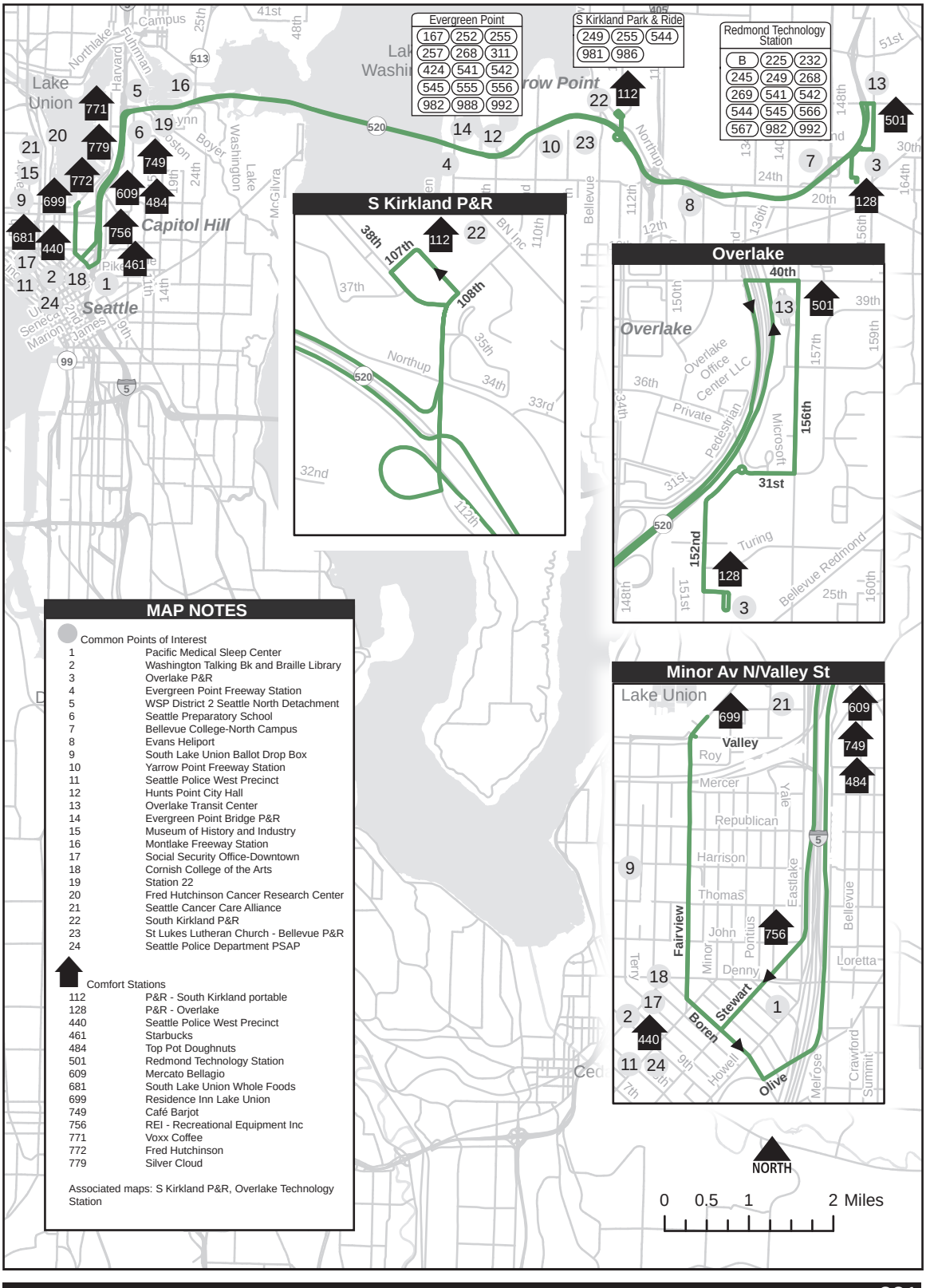

MAP NOTES

Common Points of Interest

1	Pacific Medical Sleep Center
2	Washington Talking Bk and Braille Library
3	Overlake P&R
4	Evergreen Point Freeway Station
5	WSP District 2 Seattle North Detachment
6	Seattle Preparatory School
7	Bellevue College-North Campus
8	Evans Heliport
9	South Lake Union Ballot Drop Box
10	Yarrow Point Freeway Station
11	Seattle Police West Precinct
12	Hunts Point City Hall
13	Overlake Transit Center
14	Evergreen Point Bridge P&R
15	Museum of History and Industry
16	Montlake Freeway Station
17	Social Security Office-Downtown
18	Cornish College of the Arts
19	Station 22
20	Fred Hutchinson Cancer Research Center
21	Seattle Cancer Care Alliance
22	South Kirkland P&R
23	St Lukes Lutheran Church - Bellevue P&R
24	Seattle Police Department PSAP

Comfort Stations

112	P&R - South Kirkland portable
128	P&R - Overlake
440	Seattle Police West Precinct
461	Starbucks
484	Top Pot Doughnuts
501	Redmond Technology Station
609	Mercato Bellagio
681	South Lake Union Whole Foods
699	Residence Inn Lake Union
749	Café Barjot
756	REI - Recreational Equipment Inc
771	Voxx Coffee
772	Fred Hutchinson
779	Silver Cloud

Associated maps: S Kirkland P&R, Overlake Technology Station

OPERATORS OF THE MONTH
EAST BASE

Eli Woodward
January 2021

"When the zone is empty, you are still fulfilling a promise to be there when someone needs you again."

Theresa Coates
February 2021

"Always be aware of the unexpected, and take corners slow."

Mary Newton
March 2021

"Always try to see the other person's point of view."

Janet Gratton
April 2021

Customer commendation:
"Very warm and inviting demeanor, provides excellent customer service."



Holly Stewart
May 2021

"We are not just bus drivers but first responders, social services, and tour guides... I do know that each day offers the opportunity to practice compassionate understanding towards the public and myself."



Stacy Valentin
June 2021

"Don't get comfortable. Always be aware of your surroundings and take it nice and slow. Like my instructor said, the only love triangle you should be in is between you and your two mirrors."

Note: Due to COVID-19 precautions, Operator of the Month portraits did not resume until late spring 2021.

King County METRO

Downtown Seattle

From: Bear Creek Park & Ride

♦ Bear Creek P&R (east rdwy)
R E-W rdwy
R passenger pick-up rdwy
L 178 Pl NE
R NE 76 St
R NE Redmond Way
R 164 Av NE
L NE 83 St
2 Redmond TC Bay 6
C NE 83 St
R 161 Av NE
L NE 85 St
L 154 Av NE
C W Lake Sammamish Pkwy NE
R enter W/B SR-520
C SR-520
R "NE 51 St" exit
C across NE 51 St
2 NE 51 St Freeway Express Stop
C collector/distributor lanes
R "NE 40 St" exit
C across NE 40 St
2 Freeway Express stop
C collector/distributor lanes
C enter W/B SR-520
C SR-520 (merge left to HOV lane)
L "Bus Only" exit to Clyde Hill/Yarrow Point Freeway Station

Slow Order
30 mph or less when entering platform area at Yarrow Point Freeway Station

2 Clyde Hill/Yarrow Point Freeway Station
C SR-520 bus only lane

Slow Order
30 mph or less when entering platform area at Evergreen Point Freeway Station

2 Evergreen Point Freeway Station
C SR-520
C enter "I-5 South/ Seattle/Portland"
C I-5
R "Stewart St/Denny Way" (Exit 166)
C Stewart St
L 5 Av (ns) (monorail pillars)
C 5 Av (right lane when clear of pillars)
C 5 Av S
L Seattle Blvd S
C Airport Way S
S S Royal Brougham Wy (fs)

Express Stop Westbound
- Bear Creek P&R
- NE 76 St/177 Pl NE
- Redmond Way/ NE 79 St (ns) Redmond Way/ 166 Av NE
- Redmond TC Bay 6
- NE 85 St/160 Av NE (fs)
- 154 Av NE/NE 85 St (fs)
- W Lake Sammamish Pkwy NE/NE Leary Way
- SR-520/NE 51 St Freeway Station
- Overlake TC Bay 4 (when scheduled through transit center)
- SR-520/NE 40 St Freeway Station
- SR-520/Yarrow Point Freeway Station
- SR-520/Evergreen Point Freeway Station
- Stewart St/Yale Av
- Stewart St/9 Av (ns)
- Stewart St/7 Av (ns)
- 5 Av/Pine St (ns)
- 5 Av/University St (ns)
- 5 Av/Marion St (ns)
- 5 Av/Jefferson St (ns)
- 5 Av/S Jackson St (fs)
- 6 Av/Airport Way S/Royal Brougham Way (fs)

Awareness Areas
S Jackson St between 2 Av Ext S & 5 Av S

To		*Base*	
Downtown Seattle	05B8	East Base	04D4

Bear Creek Park & Ride

From: 6 Av S/S Royal Brougham Way

♦ 6 Av S
L S Royal Brougham Wy
R 4 Av S
C 4 Av
R Olive Wy
L entrance N/B I-5
C I-5
R "SR-520/Bellevue/ Kirkland" (Exit 168B)
C SR-520 (merge left into HOV lane on main span of SR-520)
L Evergreen Point Freeway Station
2 Evergreen Point

Slow Order
30 mph or less when entering platform area at Evergreen Point Freeway Station

Freeway Station
C SR-520 HOV lane
L "Bus Only" exit to Clyde Hill/Yarrow Point Freeway Station

Slow Order
30 mph or less when entering platform area at Yarrow Point Freeway Station

2 Clyde Hill/Yarrow Point Freeway Station
C SR-520 (merge right)
R "NE 40 St/NE 51 St" exit
2 Freeway Express Stop at Overlake TC
C collector/distributor lanes
R "NE 51 St " exit
C across NE 51 St
2 freeway express stop
C enter E/B SR-520
R "W Lake Sammamish Pkwy NE" exit
L W Lake Sammamish Pkwy NE
C 154 Av NE
R NE 85 St
R 161 Av NE
L NE 83 St
2 Redmond TC Bay 3
C NE 83 St
R 164 Av NE (SR 202)
L NE Redmond Wy
L NE 76 St
L 178 Pl NE
R into Bear Creek P&R
C through P&R (passenger pick-up rdwy)
R 178 Pl NE
R NE Union Hill Rd
R enter Bear Creek P&R (east rdwy)
S Layover A or B

When Scheduled via E Olive St/Bellevue Av
Operate regular route

2 Olive Way
R Boren Av
L Pine St
C E Pine St
L Bellevue Av
L E Olive Wy
R enter N/B I-5
C regular route

Express Stops Eastbound
- 6 Av S/ S Royal Brougham Wy (fs) (N/B)
- 4 Av S/(ns) S Jackson St
- 4 Av/James St
- 4 Av/Marion St
- 4 Av/Pike St
- Olive Way/(ns) 8 Av
- Olive Way/(ns) Terry Av
- Bellevue Av/E Olive St (when scheduled via Capitol Hill)
- SR-520/Evergreen Point Freeway Station
- SR-520/Yarrow Point Freeway Station (92 Av NE)
- SR-520/NE 40 St Freeway Station
- SR-520/NE 51 St Freeway Station
- W Lake Sammamish Pkwy NE/Leary Way (fs)
- NE 85 St/54 Av NE (fs)
- NE 85 St/161 Av NE (ns)
- Redmond TC Bay 3
- Cleveland St/ 166 Av NE (ns)
- NE 76 St/177 Pl NE
- Bear Creek P&R

Awareness Areas
S Jackson St between 2 Av Ext S & 5 Av S

To		Base	
Redmond	05C1	East Base	04D4

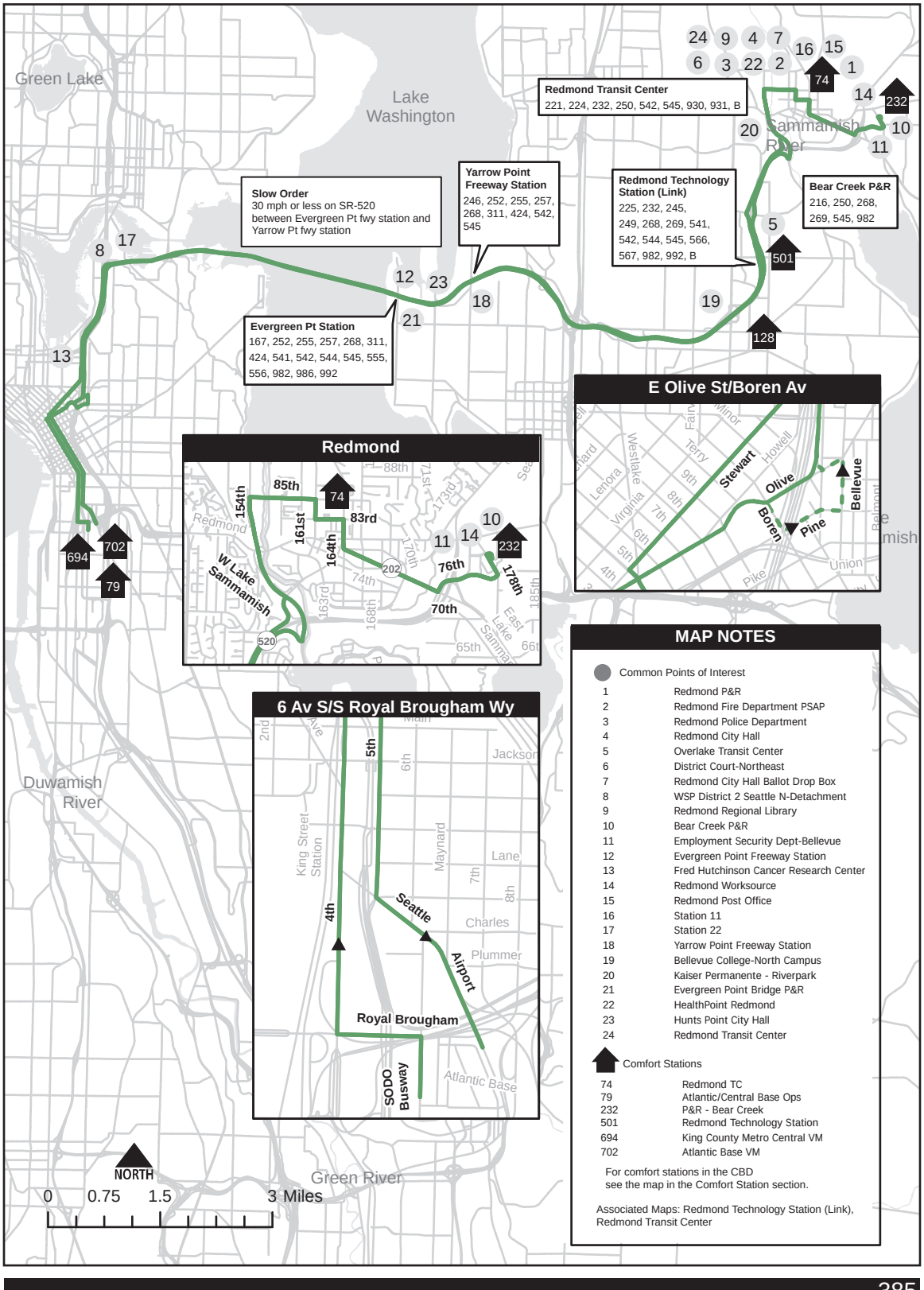

MAP NOTES

Common Points of Interest

1	Redmond P&R
2	Redmond Fire Department PSAP
3	Redmond Police Department
4	Redmond City Hall
5	Overlake Transit Center
6	District Court-Northeast
7	Redmond City Hall Ballot Drop Box
8	WSP District 2 Seattle N-Detachment
9	Redmond Regional Library
10	Bear Creek P&R
11	Employment Security Dept-Bellevue
12	Evergreen Point Freeway Station
13	Fred Hutchinson Cancer Research Center
14	Redmond Worksource
15	Redmond Post Office
16	Station 11
17	Station 22
18	Yarrow Point Freeway Station
19	Bellevue College-North Campus
20	Kaiser Permanente - Riverpark
21	Evergreen Point Bridge P&R
22	HealthPoint Redmond
23	Hunts Point City Hall
24	Redmond Transit Center

Comfort Stations

74	Redmond TC
79	Atlantic/Central Base Ops
232	P&R - Bear Creek
501	Redmond Technology Station
694	King County Metro Central VM
702	Atlantic Base VM

For comfort stations in the CBD see the map in the Comfort Station section.

Associated Maps: Redmond Technology Station (Link), Redmond Transit Center

Bellevue

From: Downtown Seattle

♦ Union St
L 2 Av
C 2 Av Ext S
C 4 Av S
R "I-90 East/Spokane" on-ramp
L Edgar Martinez Dr S
C I-90
C I-90 regular lanes
R "77 Av SE" (Exit 7)
L 77 Av SE
R N Mercer Wy
R 80 Av SE
L enter E/B I-90 ("Buses/Carpools")
C HOV lane
C HOV left lane ("Jct I-405/ Bellevue Way/Buses/ Carpools/Exit Only")
L "Bellevue Way" exit
C Bellevue Wy SE
C Bellevue Wy NE
R NE 4 St
L 108 Av NE
2 Bellevue TC (Bay 12)
C 108 Av NE
R NE 12 St
R 110 Av NE
S NE 10 St

Express Stops Eastbound

- Union St/6 Av (fs)
- Union St/4 Av (fs)
- 2 Av/Seneca St (fs)
- 2 Av/Cherry St (ns)
- 2 Av Ext S/Yesler Wy (fs)
- N Mercer Wy/80 Av SE (N Mercer Island P&R)
- Bellevue Wy SE (S Bellevue P&R)
- Bellevue Wy SE/ SE 16 St
- Bellevue Wy SE/ SE 10 St (park/pool lot)
- Bellevue Wy SE/SE 3 St
- Bellevue Wy NE/Main St
- NE 4 St/105 Av NE
- 108 Av NE (Bellevue TC Bay 12)/NE 6 St
- 110 Av NE/NE 10 St (S/B)

Downtown Seattle

From: 110 Av NE/NE 10 St

♦ 110 Av NE
L NE 8 St
R 112 Av NE
R NE 6 St
C enter Bellevue TC (Bay 9)
L 108 Av NE
R NE 4 St
L Bellevue Wy NE
C Bellevue Wy SE
L enter South Bellevue P&R (Bay 1)
R 112th Ave SE/South Bellevue P&R Access Rd
L Bellevue Wy SE
L enter W/B I-90 HOV lane ("Bus/Carpool Only")
C I-90 HOV
L "80 Av SE" exit ("Buses/Carpools")
R 80 Av SE
L N Mercer Wy
C enter W/B I-90
C I-90 regular lanes
C W/B I-90 (follow signs to "City Center/Amtrak")
L 4 Av S
C 4 Av
R Pike St
R Convention Pl
S

Express Stops Westbound

- 110 Av NE/NE 10 St (S/B)
- NE 6 St (Bellevue TC Bay 9)/108 Av NE
- NE 4th St/108 Av NE (fs)
- Bellevue Wy NE/ NE 4 St (fs)
- Bellevue Wy SE/Main St
- Bellevue Wy SE/SE 3 St
- Bellevue Wy SE/SE 11 St (park & pool lot)
- Bellevue Wy SE/SE 16 St
- N Mercer Wy/80 Av SE (N Mercer Island P&R)
- 4 Av S/S Jackson St (ns)
- 4 Av S/S Washington St (fs)
- 4 Av/Cherry St (fs)
- 4 Av/Seneca St (ns)
- 4 Av/Union St (fs)
- Pike St/6 Av (ns)
- Pike St/Convention Pl (ns)

When Scheduled from Bellevue Transit Center Bay 9

♦ Bellevue TC Bay 9
C regular route

Awareness Areas

5 Av/Union St

3 Av/Union St

S Jackson St between 2 Av Ext S & 5 Av S

To		Base	
Bellevue	0799	East Base	04D4
Seattle	0030		

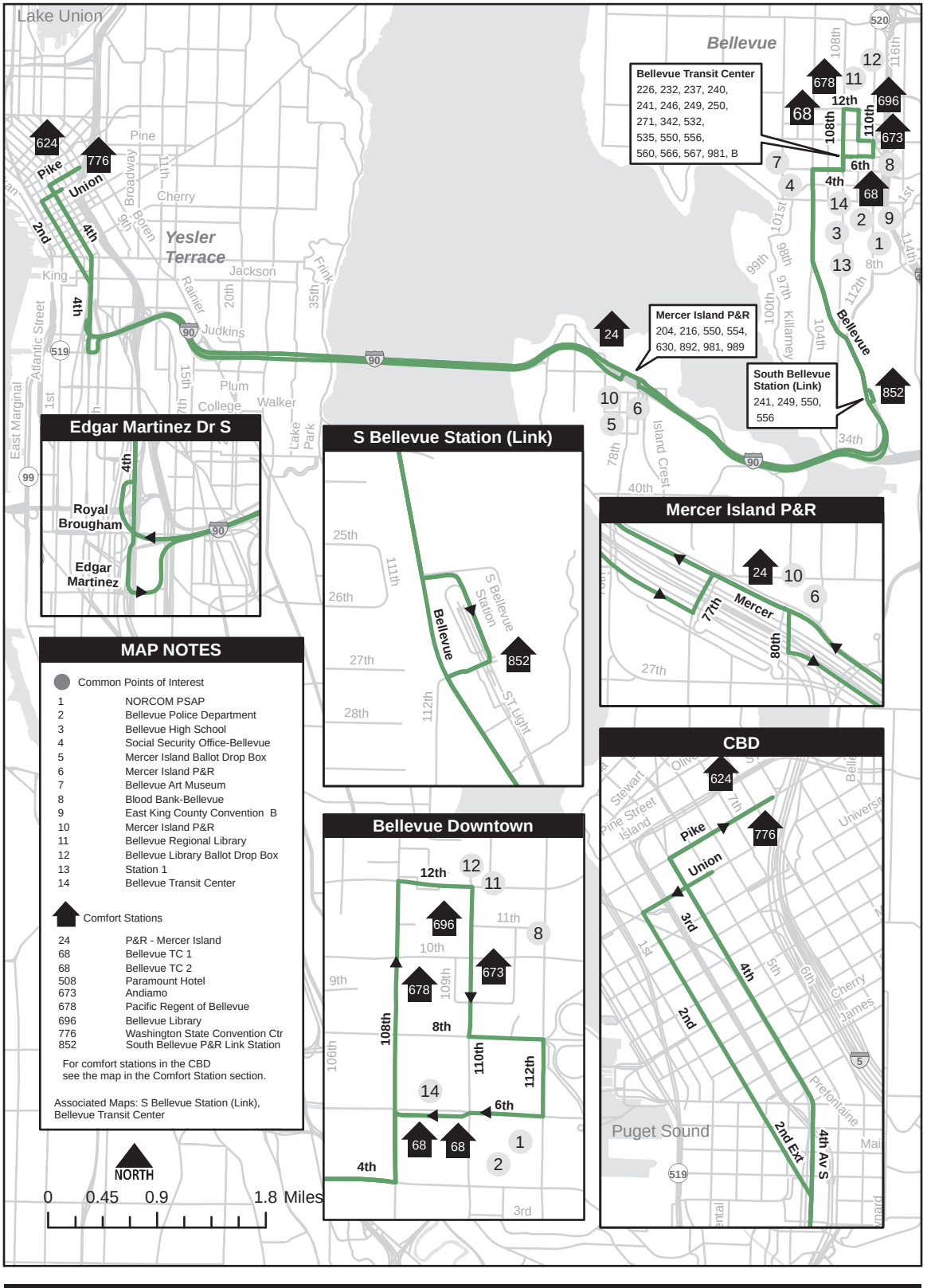

MAP NOTES

Common Points of Interest

1	NORCOM PSAP
2	Bellevue Police Department
3	Bellevue High School
4	Social Security Office-Bellevue
5	Mercer Island Ballot Drop Box
6	Mercer Island P&R
7	Bellevue Art Museum
8	Blood Bank-Bellevue
9	East King County Convention B
10	Mercer Island P&R
11	Bellevue Regional Library
12	Bellevue Library Ballot Drop Box
13	Station 1
14	Bellevue Transit Center

Comfort Stations

24	P&R - Mercer Island
68	Bellevue TC 1
68	Bellevue TC 2
508	Paramount Hotel
673	Andiamo
678	Pacific Regent of Bellevue
696	Bellevue Library
776	Washington State Convention Ctr
852	South Bellevue P&R Link Station

For comfort stations in the CBD see the map in the Comfort Station section.

Associated Maps: S Bellevue Station (Link), Bellevue Transit Center

OPERATORS OF THE MONTH
EAST BASE



William Spoon
July 2021

"Don't let the bad passengers or traffic get you down and keep up the common courtesy."



Afshin Manshadi
August 2021

Customer commendation: "He went above and beyond to help me."



Ryan Oravitz
September 2021

Customer commendation: "We had an amazingly positive experience."



David Lombard
October 2021

"Diversify!"



Bonnie Robinson
November 2021

"Have fun, enjoy your day, don't forget to smile, and leave your work life at work."



Duron Travis
December 2021

"The who is more important than the why! So take care of yourself."

King County METRO

Downtown Seattle

From: Issaquah Highlands Park and Ride

♦ Issaquah Highlands P&R Bay 4
C counterclockwise through P&R to S/B exit
C 9 Av NE
C Highlands Dr NE
C E Sunset Way
C W Sunset Way
R Newport Way NW
C NW Maple St (through intersection)
L enter Issaquah TC (Bus Only)
C bus loop
2 Bay 2
C 17 Av NW exit (SR-900)
R 17 Av NW (Renton-Issaquah Rd SE/ SR-900)
R enter W/B I-90
C I-90 HOV
L "142 Pl SE" HOV (Exit Buses/Carpools)
C entrance W/B I-90 HOV lanes
C I-90 HOV lane
L "80 Av SE" exit ("Buses/Carpools")
R 80 Av SE
L N Mercer Way
C enter W/B I-90
C I-90 regular lanes
R "Rainier Av S" exit 3B
C Rainier Av S
L S Dearborn St
C Seattle Blvd S
R 4 Av S
C 4 Av
R Blanchard St
S 6 Av/Blanchard St

When Scheduled from NE Redmond-Fall City Rd/185 Av NE

♦ NE Redmond-Fall City Rd
R Sahalee Way
C 228 Av NE
C 228 Av SE
R SE 30 St
L transit entrance S Sammamish P&R
C through P&R loop
2 Bay 1
C bus loop
R SE 30 St
C Issaquah-Pine Lake Rd
C Highlands Dr NE
C 9 Av NE
L "Transit Only" Entrance Issaquah Highlands P&R
2 Bay 4
C regular route

Express Stops Westbound

- NE Redmond Way/ 185 Av NE
- 228 Av NE/NE 25 Way
- 228 Av NE/ NE Inglewood Hill Rd
- 228 Av SE/SE 8 St
- S Sammamish P&R Bay 1
- Issaquah-Pine Lake Rd SE/SE 37 Pl
- Issaquah Highlands P&R (Bay 4)
- 9 Av NE/NE Ellis Dr
- E Sunset Way/1 Av NE
- Issaquah TC Bay 2
- Westbound I-90 on-ramp 142 Pl SE (fs)
- Mercer Island P&R
- Rainier Ave S/S Charles St
- 4 Av/S Jackson St
- 4 Av/S Washington St
- 4 Av/Cherry St
- 4 Av/Seneca St
- 4 Av/Pike St
- 4 Av/Stewart St

Awareness Areas
5 Av/Union St

Virginia St/4 Av

S Jackson St between 2 Av Ext S & 5 Av S

To		*Base*	
Downtown Seattle	07E9	East Base	04D4

Issaquah Highlands Park & Ride

From: Blanchard St/8 Av

♦ Lenora St
L 2 Av
C 2 Av Ext S
L S Jackson St
R Rainier Av S
R "I-90 East/Spokane" on-ramp
C I-90 regular lanes
R "77 Av SE" (Exit 7)
L 77 Av SE
R N Mercer Way
R 80 Av SE
L enter E/B I-90 ("Buses/Carpools")
C HOV lane
C HOV right lane ("I-90 East/Spokane/Buses/ Carpools")
L "142 Pl SE" HOV exit (Buses/Carpools)
C enter E/B I-90 HOV on-ramp
C I-90
R "SR-900 South/ Renton" (Exit 15)
R 17 Av NW (Renton-Issaquah Rd SE/ (SR-900)
L enter Issaquah TC (Bus Only)
C bus loop
2 Bay 6
C "NW Maple St" exit
R NW Maple St
C Newport Way NW
L W Sunset Way
C E Sunset Way
C Highlands Dr NE
L "Transit Only" entrance Issaquah Highlands P&R
C counterclockwise through P&R
2 Bay 3

When Scheduled to NE Redmond-Fall City Rd/ NE 185 Av NE

C counterclockwise through P&R to N/B exit
C Highlands Dr NE
C Issaquah-Pine Lake Rd SE
C SE 30 St
L transit entrance S Sammamish P&R loop
2 Bay 1
C through P&R loop
R SE 30 St
L 228 Av SE
C 228 Av NE
C Sahalee Way NR
L NE Redmond-Fall City Rd
S 185 Av NE (fs)

Express Stops Eastbound

- Lenora St/4 Av
- 2 Av/Stewart St
- 2 Av/Seneca St
- 2 Av/Cherry St
- 2 Av S/Yesler Way
- S Jackson St/ Maynard Av S
- Rainier Av S/S Charles St
- Mercer Island P&R
- Eastbound I-90 off-ramp (ns) 142 Pl SE
- Issaquah TC Bay 6
- E Sunset Way/Rainier Blvd
- Issaquah Highlands Dr/ NE Ellis
- Issaquah Highlands P&R Bay 3
- Issaquah-Pine Lake Rd SE/Issaquah-Fall City Rd
- Issaquah-Pine Lake Rd SE/SE 40 Pl
- Issaquah-Pine Lake Rd SE/SE 37 Pl
- S Sammamish P&R Bay 1
- 228 Av SE/SE 8 St
- 228 Av NE/NE 8 St
- 228 Av NE/NE 25 Way
- NE Redmond Way/ 185 Av NE

Awareness Areas

5 Av/Union St

Virginia St/4 Av

S Jackson St between 2 Av Ext S & 5 Av S

To		*Base*	
Issaquah	07EB	East Base	04D4
Sammamish (via Issaquah)	0557		

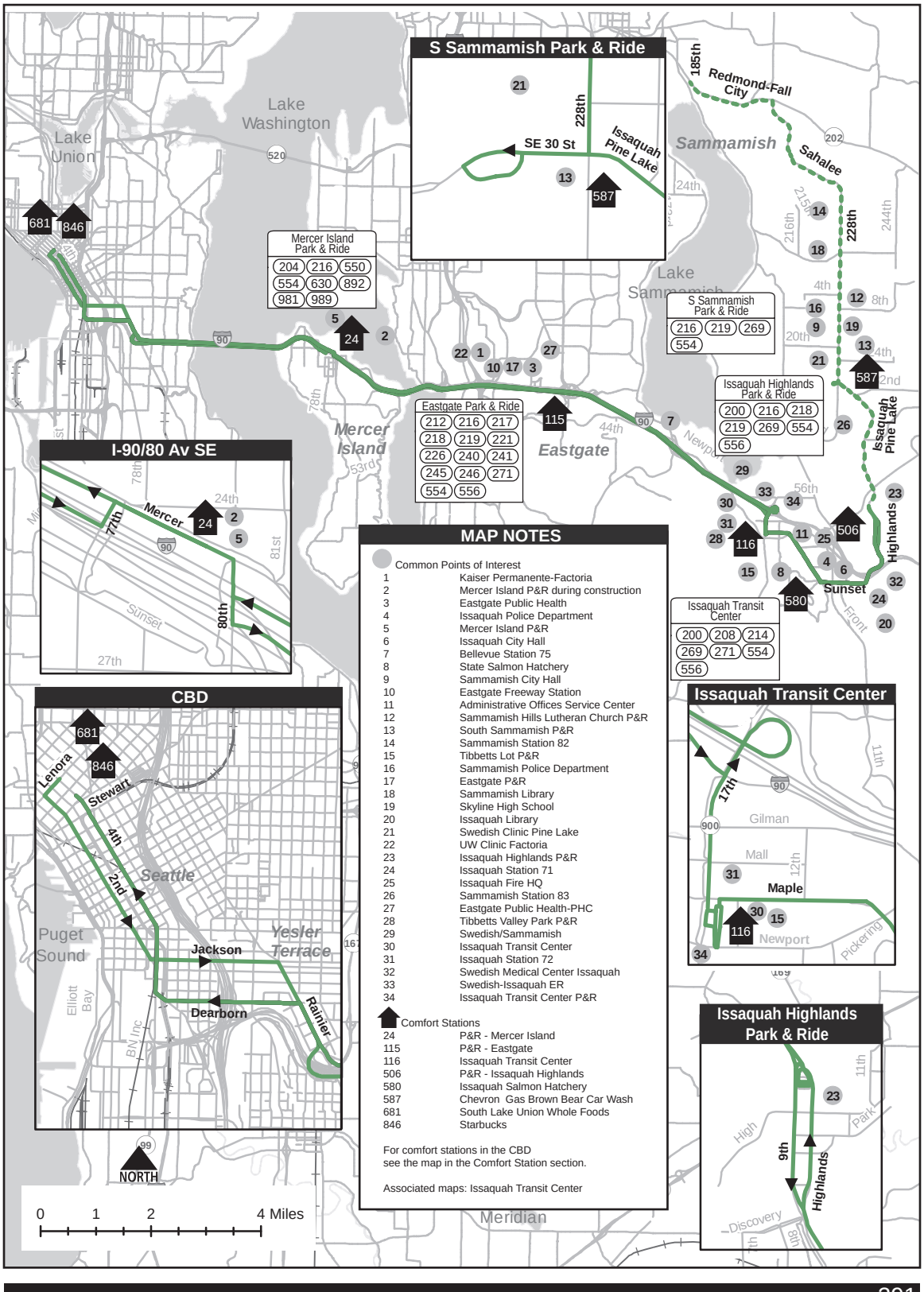

MAP NOTES

Common Points of Interest

1	Kaiser Permanente-Factoria
2	Mercer Island P&R during construction
3	Eastgate Public Health
4	Issaquah Police Department
5	Mercer Island P&R
6	Issaquah City Hall
7	Bellevue Station 75
8	State Salmon Hatchery
9	Sammamish City Hall
10	Eastgate Freeway Station
11	Administrative Offices Service Center
12	Sammamish Hills Lutheran Church P&R
13	South Sammamish P&R
14	Sammamish Station 82
15	Tibbetts Lot P&R
16	Sammamish Police Department
17	Eastgate P&R
18	Sammamish Library
19	Skyline High School
20	Issaquah Library
21	Swedish Clinic Pine Lake
22	UW Clinic Factoria
23	Issaquah Highlands P&R
24	Issaquah Station 71
25	Issaquah Fire HQ
26	Sammamish Station 83
27	Eastgate Public Health-PHC
28	Tibbetts Valley Park P&R
29	Swedish/Sammamish
30	Issaquah Transit Center
31	Issaquah Station 72
32	Swedish Medical Center Issaquah
33	Swedish-Issaquah ER
34	Issaquah Transit Center P&R

Comfort Stations

24	P&R - Mercer Island
115	P&R - Eastgate
116	Issaquah Transit Center
506	P&R - Issaquah Highlands
580	Issaquah Salmon Hatchery
587	Chevron Gas Brown Bear Car Wash
681	South Lake Union Whole Foods
846	Starbucks

For comfort stations in the CBD see the map in the Comfort Station section.

Associated maps: Issaquah Transit Center

Northgate

From: Bellevue Transit Center

♦ Bellevue TC Bay 5
L 110th Ave NE
R NE 10th St
L 112th Ave NE
C 108th Ave NE
L HOV Entrance W/B SR-520
C SR-520 (merge left into HOV lane on main span of SR-520)
L "Bus Only" exit to Clyde Hill/Yarrow Point freeway station

Slow Order
30 mph or less when entering platform area at Yarrow Point Freeway Station

2 Clyde Hill/Yarrow Point freeway station

Slow Order
30 mph or less when entering platform area at Evergreen Point Freeway Station

C SR-520 bus only lane
2 Evergreen Point freeway station
C SR-520
R "I-5 North/Vancouver BC/ Roanoke St" exit
C I-5
R "Northgate Way/ 1 Ave NE" (Exit 173)
R 1 Av NE
L NE 100 St
L enter Northgate TC
S Bay 1

Express Stops Westbound
- Bellevue TC Bay 5
- Yarrow Point freeway station
- Evergreen Point freeway station
- Northgate TC Bay 1

Bellevue

From: Northgate

♦ Northgate TC Bay 4
L NE 100 St
R 5 Av NE
L Banner Way NE
C NE 75 St
R 9 Av NE
C enter S/B I-5
C I-5
L "SR-520 East/Bellevue/ Kirkland" (Exit 168B)
C SR-520 (merge left into HOV lane on main span of SR-520)
L "Bus Only" exit to Evergreen Point freeway station
2 Evergreen Point freeway station

Slow Order
30 mph or less when entering platform area at Evergreen Point Freeway Station

C SR-520 HOV lane
L "Bus Only" exit to Clyde Hill/Yarrow Point freeway station

Slow Order
30 mph or less when entering platform area at Yarrow Point Freeway Station

2 Clyde Hill/Yarrow Point freeway station
C SR-520 HOV lane
L "108 Ave NE" HOV exit
R 108 Ave NE
C 112 Ave NE
R NE 10 St
L 110 Ave NE
R enter Bellevue TC
S Bay 8

Express Stops Eastbound
- Northgate TC Bay 4
- Evergreen Point freeway station
- Yarrow Point freeway station
- Bellevue TC Bay 8

To		*Base*	
Northgate	057C	East Base	04D4
Bellevue TC	0581		

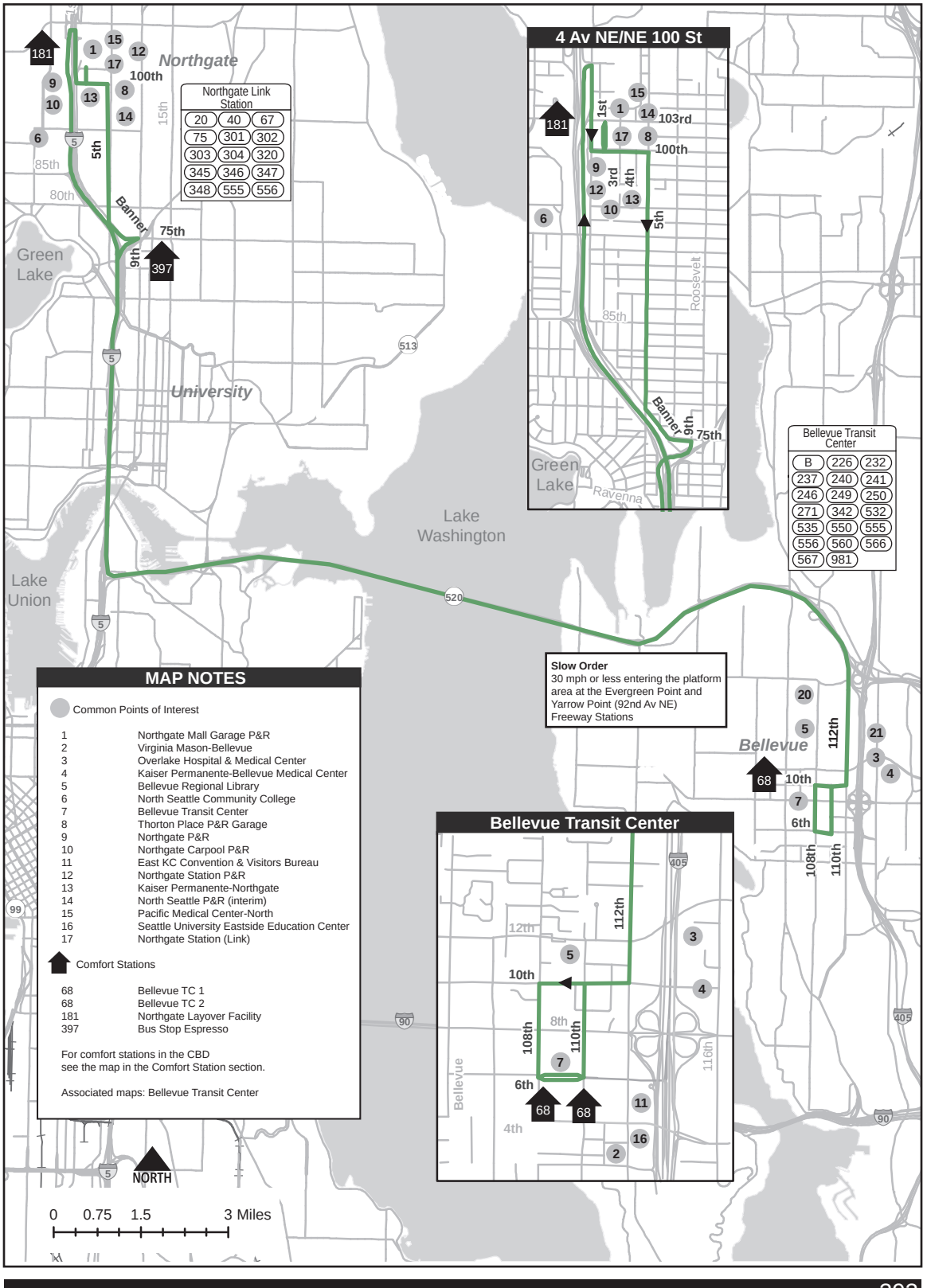
4 Av NE/NE 100 St
Northgate
University
Green Lake
Lake Washington
Lake Union
Bellevue
Bellevue Transit Center
Northgate Link Station
20 40 67
75 301 302
303 304 320
345 346 347
348 555 556
Bellevue Transit Center
B 226 232
237 240 241
246 249 250
271 342 532
535 550 555
556 560 566
567 981
Slow Order
30 mph or less entering the platform area at the Evergreen Point and Yarrow Point (92nd Av NE) Freeway Stations
MAP NOTES
Common Points of Interest
1 Northgate Mall Garage P&R
2 Virginia Mason-Bellevue
3 Overlake Hospital & Medical Center
4 Kaiser Permanente-Bellevue Medical Center
5 Bellevue Regional Library
6 North Seattle Community College
7 Bellevue Transit Center
8 Thorton Place P&R Garage
9 Northgate P&R
10 Northgate Carpool P&R
11 East KC Convention & Visitors Bureau
12 Northgate Station P&R
13 Kaiser Permanente-Northgate
14 North Seattle P&R (interim)
15 Pacific Medical Center-North
16 Seattle University Eastside Education Center
17 Northgate Station (Link)
Comfort Stations
68 Bellevue TC 1
68 Bellevue TC 2
181 Northgate Layover Facility
397 Bus Stop Espresso
For comfort stations in the CBD see the map in the Comfort Station section.
Associated maps: Bellevue Transit Center
NORTH
0 0.75 1.5 3 Miles

University District

From: Issaquah Highlands Park & Ride

♦ Issaquah Highlands P&R Bay 4
C counterclockwise through P&R to S/B exit
C 9 Av NE
C Highlands Dr SE
R enter W/B I-90
C I-90
R "SR-900 South/ Renton" (Exit 15)
L 17 Av NW (Renton-Issaquah Rd SE/ SR-900)
L enter Issaquah TC (bus only)
C bus loop
2 Bay 3
C 17 Av NW exit (SR-900)
R 17 Av NW (Renton-Issaquah Rd SE/ SR-900)
R enter W/B I-90
C I-90 (merge left to HOV lane)
L "142 Pl SE" HOV (Exit buses/carpools)
C HOV enter W/B I-90
C W/B I-90 (merge right after I-405 off-ramps)
C W/B I-90 rdwy
R "Bellevue Way" (Exit 9)
C Bellevue Wy SE
C Bellevue Wy NE
R NE 4 St
L 108th Ave NE
R enter Bellevue TC
2 Bay 5
L 110 Ave NE
R NE 10 St
L 112 Ave NE
C 108 Ave NE
L HOV Entrance W/B SR-520
C SR-520 (merge left to HOV lane)
L "Bus Only" exit to Clyde Hill/Yarrow Point freeway station
2 Clyde Hill/Yarrow Point freeway station

Slow Order
30 mph or less when entering platform area at Yarrow Point Freeway Station

C SR-520 bus only lane
2 Evergreen Point freeway station

Slow Order
30 mph or less when entering platform area at Evergreen Point Freeway Station

C SR-520
R "Montlake Blvd/ Univ of Wash" exit
R Montlake Blvd E
C Montlake Blvd NE
L NE Pacific Pl
R NE Pacific St
R 15 Av NE
S

Express Stops Westbound

- Issaquah Highlands P&R Bay 4
- 9 Av NE/NE Ellis
- Issaquah P&R
- W/B I-90 on-ramp 142 Pl SE (fs)
- Bellevue Wy SE/ 112 Av SE
- Bellevue Wy SE/ SE 16 St (fs)
- Bellevue Wy SE/ SE 10 St (fs)
- Bellevue Wy SE/ SE 3 St
- Bellevue Wy NE/ Main St (fs)
- NE 4 St/105 Ave NE (ns) Bellevue TC Bay 5
- Yarrow Pt freeway station
- Evergreen Point freeway station
- Montlake Blvd E/ E Shelby St
- UW Station (Link) Bay 4
- NE Pacific St/15 Av NE
- 15 Av NE/ NE Campus Pkwy
- 15 Av NE/NE 42 St

Awareness Areas
Montlake Blvd NE/ NE Pacific St

To		Base	
U-District Station	0331	East Base	04D4

Issaquah Highland Park & Ride

From: 15 Av NE/NE 43 St

♦ 15 Av NE/NE 43 St
C 15 Av NE
L NE Pacific St
R Montlake Blvd NE
C Montlake Blvd E
R enter E/B SR-520 (Bus/Carpool lane)
C SR-520 (merge left)
L "Bus Only" exit to Evergreen Point freeway station
2 Evergreen Point freeway station

Slow Order
30 mph or less when entering platform area at Evergreen Point Freeway Station

C SR-520 HOV lane
L "Bus Only" exit to Clyde Hill/Yarrow Point freeway station
2 Clyde Hill/Yarrow Point freeway station

Slow Order
30 mph or less when entering platform area at Yarrow Point Freeway Station

C SR-520 HOV lane
L "108 Ave NE" HOV exit
R 108 AV NE
C 112 Ave NE
R NE 10 St
L 110 Ave NE
R enter Bellevue TC
2 Bay 8
L 108 Av NE
R NE 4 St
L Bellevue Wy NE
C Bellevue Wy SE
L enter E/B I-90 (under I-405)
L "I-90 E Spokane/I-405" enter E/B I-90
C E/B I-90 (merge left into HOV lane)
L "142 Pl SE" HOV (Exit Buses/Carpools)
C enter E/B I-90 HOV on ramp
C I-90
R "SR-900 South/ Renton" (Exit 15)
R 17 Av NW (Renton-Issaquah Rd SE/ SR-900)
L enter Issaquah TC (bus only)
C bus loop
2 Bay 6
C 17 Av NW exit (SR-900)
R 17 Av NW (Renton-Issaquah Rd SE/ SR-900)
R enter E/B I-90
C I-90
R "E Sunset Way/ Highlands Dr" (Exit 18)
C "Highlands Dr" exit
C Highlands Dr NE
L "Transit Only" Enter Issaquah Highlands P&R
C counterclockwise through P&R
S Bay 3

Express Stops Eastbound
- 15 Av NE/NE 43 St
- 15 Av NE/ NE Campus Pkwy
- NE Pacific St/15 Av NE
- NE Pacific St/ Montlake Blvd NE Bay 1
- Montlake Blvd E/ E Lk Washington Blvd
- Montlake Blvd E/ (E/B) SR-520 On-Ramp
- Evergreen Point freeway station
- Yarrow Pt freeway station
- Bellevue TC Bay 8
- NE 4 St/108 Av NE (fs)
- Bellevue Way NE/NE 4 St (fs)
- Bellevue Wy NE/ Main St (fs)
- Bellevue Wy NE/ SE 3 St (fs)
- Bellevue Wy SE/ SE 11 St (fs)
- Bellevue Wy SE/ SE 16 St (ns)
- Bellevue Wy SE/ 112 Av SE
- E/B I-90 off-ramp/ ns 142 Pl SE
- Issaquah TC
- Issaquah Highlands Dr/ NE Ellis
- Issaquah Highland P&R Bay 3

Awareness Areas
Montlake Blvd NE/ NE Pacific St

To		Base	
Issaquah	0735	East Base	05D4

MAP NOTES

Common Points of Interest

1	Issaquah Police Department PSAP
2	NORCOM PSAP
3	UW Police Department PSAP
4	Bellevue Police Department
5	University District Post Office
6	Bellevue High School
7	Social Security Office-Bellevue
8	UW Medical Center
9	Issaquah Transit Center P&R
10	Station 72
11	UW Police Department
12	Issaquah Library
13	Bellevue Art Museum
14	Tibbetts Lot P&R
15	Blood Bank-Bellevue
16	Tibbetts Valley Park P&R
17	Issaquah Highlands P&R
18	KCLS Service Center
19	Issaquah City Hall
20	Swedish Medical Center Issaquah
21	Burke Memorial Museum
22	Bellevue Regional Library
23	Henry Art Gallery
24	Issaquah Transit Center
25	Swedish-Issaquah ER
26	Station 71
27	Bellevue Library Ballot Drop Box
28	Issaquah City Hall Ballot Drop Box
29	UW -Schmitz Hall Ballot Drop Box
30	Station 1
31	HQ
32	Issaquah Police Department
33	UW Link Light Rail Station
34	Overlake Hospital Medical Center
35	State Salmon Hatchery
36	Bellevue Transit Center

Comfort Stations

68	Bellevue TC 1
68	Bellevue TC 2
116	Issaquah Transit Center
253	UW - Burke Museum
287	College Inn Pub
341	UW Triangle Garage
505	UW Police
506	P&R - Issaquah Highlands
568	Issaquah Community Center
616	Issaquah Salmon Hatchery
673	Andiamo
675	Denny Hall (DEN)
678	Pacific Regent of Bellevue
685	Starbucks
696	Bellevue Library
720	Cafe Solstice
732	Alder Hall/District Market
733	Lander Hall
734	Odegaard Library
736	Parrington Hall (PAR)
737	Paccar Hall
819	Graduate Seattle
852	South Bellevue P&R Link Station

Associated Maps: U-District, Bellevue Transit Center,

Issaquah Highlands P&R, Issaquah TC
S Bellevue Station (Link), Eastgate P&R.

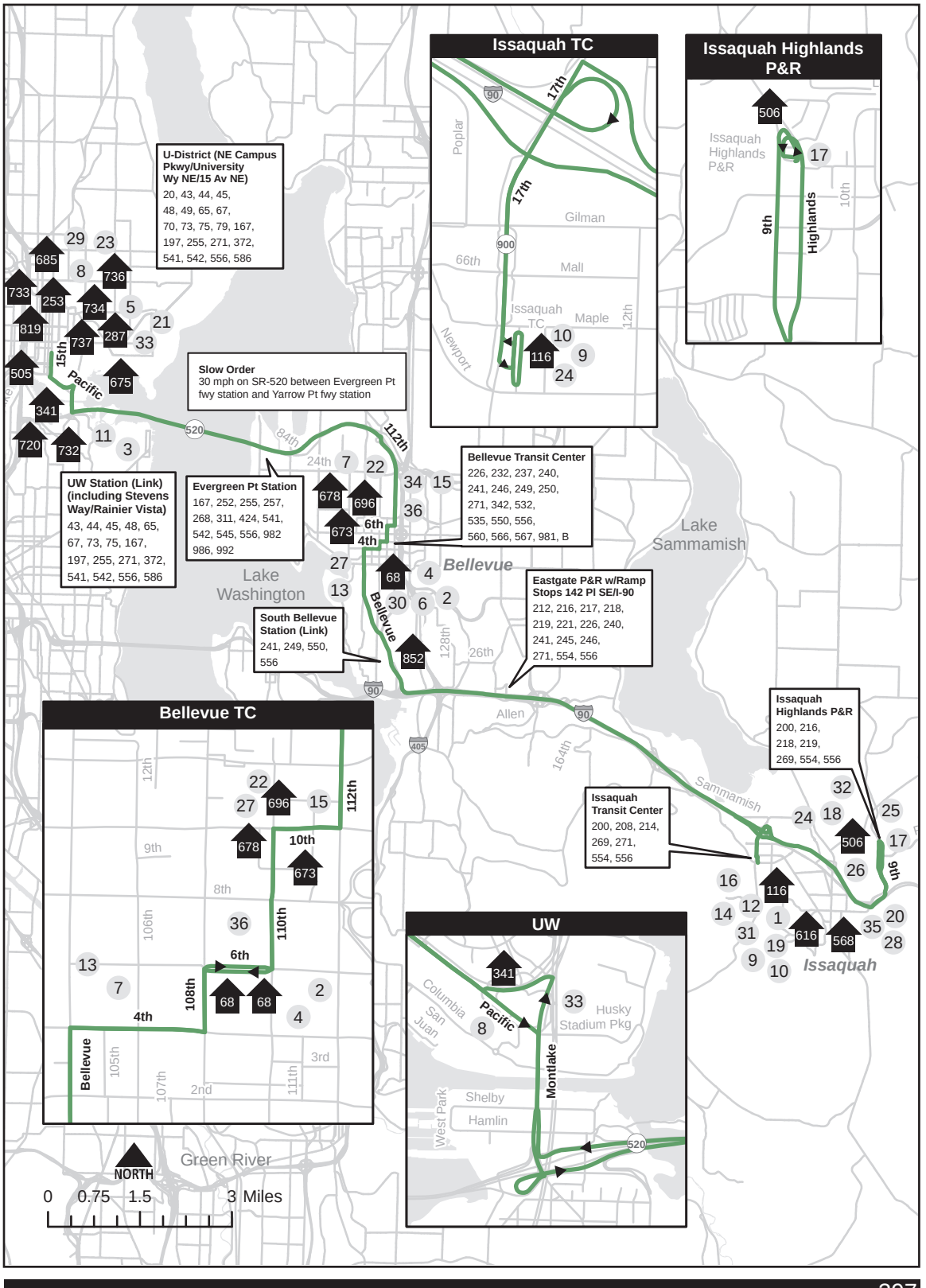
Issaquah TC
Issaquah Highlands P&R
U-District (NE Campus Pkwy/University Wy NE/15 Av NE)
20, 43, 44, 45, 48, 49, 65, 67, 70, 73, 75, 79, 167, 197, 255, 271, 372, 541, 542, 556, 586
Slow Order
30 mph on SR-520 between Evergreen Pt fwy station and Yarrow Pt fwy station
Bellevue Transit Center
226, 232, 237, 240, 241, 246, 249, 250, 271, 342, 532, 535, 550, 556, 560, 566, 567, 981, B
UW Station (Link) (including Stevens Way/Rainier Vista)
43, 44, 45, 48, 65, 67, 73, 75, 167, 197, 255, 271, 372, 541, 542, 556, 586
Evergreen Pt Station
167, 252, 255, 257, 268, 311, 424, 541, 542, 545, 556, 982 986, 992
South Bellevue Station (Link)
241, 249, 550, 556
Eastgate P&R w/Ramp Stops 142 Pl SE/I-90
212, 216, 217, 218, 219, 221, 226, 240, 241, 245, 246, 271, 554, 556
Issaquah Highlands P&R
200, 216, 218, 219, 269, 554, 556
Issaquah Transit Center
200, 208, 214, 269, 271, 554, 556
Bellevue TC
UW
Lake Washington
Lake Sammamish
Bellevue
Issaquah
Green River
NORTH
0 0.75 1.5 3 Miles

CUSTOMER COMMENDATION

"I'm sure that this message is about 30 years too late, but I have thought quite a bit lately of the people in my life that truly stood out as the heroes and wanted to bring to light one that worked for you. I was the kid of a single mom, I rode the bus each day alone to my elementary school in the 1980s. My Metro bus driver had the best smile. He made sure I sat up front and he would greet each of his regular riders as if he'd been waiting all morning for us. I had never had a class party on my birthday and when I was nine, he gave me a Costco-size container of Red Vines for myself and one for my class. In the grand scope, I'm sure it was a small gesture but for a kid like me, it meant the world. I'm 41 years old now and I have never forgotten his kindness."

King County METRO

Redmond Technology Station

From: Auburn Station Bay 2

♦ Auburn Sounder Station
R A St SW
C 4 St SW
C S Division St
L 3 St SW
R C St SW ramp
C C St SW
C C St NW
R 15 St NW
L A St NE
R Auburn P&R
2 Bay 1
C Auburn P&R
R 15 St NE
C 15 St NW
R enter N/B SR 167 ramp
C N/B SR 167
R exit to SR 516 "Willis St/ Des Moines"
R W Willis St (SR 516)
C roundabout
2 4 Av N (N/B)
R W Smith St
L Railroad Av N
L Kent Sounder Station
2 Bay 3
C Kent Sounder Station
R Railroad Av N
L E Pioneer St
L Central Av N
R enter N/B SR 167 ramp to "Renton/Seattle"
C N/B SR 167
C Rainier Av S
R S 3 St
L Burnett Av S
L Renton TC
2 Bay 1
R Logan Av S
C Logan Av N
R N 6 St
L Park Av N
R N Southport Dr
R ramp to N/B I-405
C N/B I-405
L exit to "NE 6th St" (HOV exit)
L NE 6 St
C Bellevue TC
2 Bay 11
R 108 Av NE
R NE 10 St
L ramp to E/B SR 520
C E/B SR 520
R "NE 40 St" exit
S NE 40 St (ns)

Express Stops Northbound
- Auburn Station Bay 2
- Auburn P&R
- W Smith St/4 Av N
- Kent Sounder Station Bay 3
- Central Av N/S 228 St
- Rainier Av S/S 7 St
- Renton TC Bay 1
- Park Av N/N 6 St
- Park Av N/N 8 St
- N Southport Dr/ Garden Av N
- Park Dr NE/Garden Av N
- Bellevue TC Bay 11
- SR 520/NE 40 St

Auburn Station Bay 4

From: Redmond Technology Station

♦ Redmond Technology Station Bay 4
L 156 Av NE
L NE 40 St
L enter W/B SR 520 ramp
C W/B SR 520
R exit to SB I-405 to "Renton"
C S/B I-405
R exit to "NE 8th St West" (exit 13B)
R NE 8 St
L 108 Av NE
L NE 6 St
C Bellevue TC
2 Bay 6
C NE 6 St
R enter S/B I-405 ramp
C S/B I-405
R exit to "SR 900 E/Park Ave N/Sunset Blvd NE" (Exit 5)
R N Southport Dr
L Park Av N
R N 6 St
L Logan Av N
C Logan Av N
L Renton TC
2 Bay 4
L Burnett Av S
L S 2 St
L Rainier Av S
C Rainier Av S
C S/B SR 167
R exit to "84th Ave S/ N Central Ave"
L 84 Av S
C Central Av N
R E Pioneer St
L Railroad Av N
2 Bay 9
R W Smith St
L 4 Av N
C 4 Av S
C roundabout
2 W Willis St (SR 516) (W/B)
L enter S/B SR 167
C S/B SR 167
R exit to "15th St NW"
L 15 St NW
L A St NE
R Auburn P&R
S Bay 1
C Auburn P&R
R 15 St NE
C 15 St NW
L C St NW
C C St SW
R 3 St SW
R S Division St
C 4 St NW
C A St SW
L 1 St SW
C Auburn Sounder Station
S Bay 4

Express Stops Southbound
- Redmond Technology Station Bay 4
- SR 520/NE 40 St
- Bellevue TC Bay 6
- N Southport Dr/Lake Washington Blvd N
- Park Av N/N 8 St
- Rainier Av S/SW 7 St
- Central Av N/S 228 St
- Kent Sounder Station Bay 8
- 4 Av N/W Smith St
- Auburn P&R
- Auburn Station Bay 4

To		*Base*	
Overlake	0028	East Base	04D4
Auburn	0213		

MAP NOTES

Common Points of Interest

1	NORCOM PSAP
2	Regional Justice Center Ballot Drop Box
3	Auburn Police Department
4	Bellevue Police Department
5	Factoria Police Substation
6	South Renton P&R
7	Overlake Transit Center
8	Green River College - Kent Campus
9	Kent Station Surface Lot P&R
10	Social Security Office-Bellevue
11	Downtown Renton Post Office
12	Auburn Transit Center
13	Kent Regional Library
14	Kent Sounder Station
15	HealthPoint at Valley Cities Kent
16	HealthPoint Kent
17	Department of Licensing-Kent
18	Kennydale Freeway Station
19	Coal Creek Parkway Freeway Station
20	Auburn P&R
21	Station 71
22	Wilburton P&R
23	Kent Garage at Kent Station P&R
24	City View Church P&R
25	Blood Bank-Bellevue
26	West Auburn High School
27	Kennydale United Methodist P&R
28	Renton City Municipal Garage P&R
29	Renton P&R (Metropolitan Place)
30	Auburn City Hall
31	MultiCare Auburn Medical Center
32	Virginia Mason-Bellevue
33	East King County Convention & Visitors B
34	Kaiser Permanente - Bellevue
35	Kent Police Department
36	Green River College Auburn Center
37	Auburn Post Office
38	Evans Heliport
39	Maleng Regional Justice Center
40	Seattle University Eastside Center
41	Newport Hills P&R
42	Midlakes Post Office
43	Newport Hills Freeway Station
44	Downtown Kent Post Office
45	Bellevue Regional Library
46	Bellevue Library Ballot Drop Box
47	Station 7
48	Renton Transit Center
49	Kent City Hall
50	UW Medicine Valley Medical Center
51	UW Eastide Speciality
52	Overlake Hospital Medical Center
53	Bellevue College-North Campus
54	Bellevue City Hall
55	Auburn Park & Ride Ballot Drop Box
56	Valley Medical Cascade Primary Care
57	Fred Meyer P&R
58	Bellevue Transit Center
59	Auburn Sounder Station
60	Renton High School
61	HealthPoint Renton

Comfort Stations

68	Bellevue TC 1
68	Bellevue TC 2
99	P&R - Auburn
342	Renton TC
501	RedmondTech
511	Auburn Station TC
575	Kent Station TC
673	Andiamo
696	Bellevue Library

Associated maps: Redmond Technology Station, Bellevue Transit Center, Renton Transit Center, Kent Sounder Station, Auburn Sounder Station

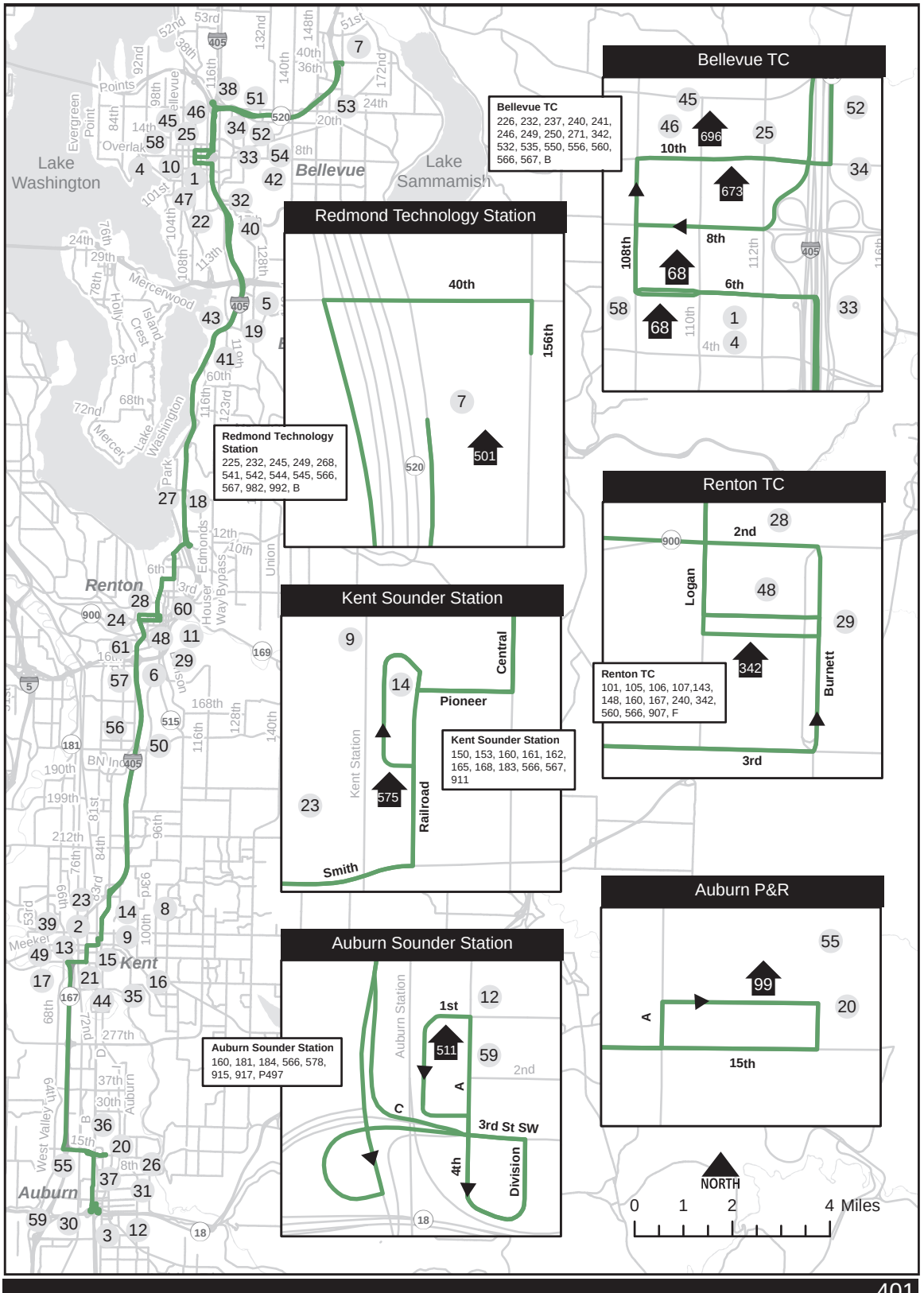
Bellevue TC
Bellevue TC
226, 232, 237, 240, 241, 246, 249, 250, 271, 342, 532, 535, 550, 556, 560, 566, 567, B
Redmond Technology Station
40th
156th
7
501
520
Redmond Technology Station
225, 232, 245, 249, 268, 541, 542, 544, 545, 566, 567, 982, 992, B
Renton TC
2nd
Logan
Burnett
3rd
342
Renton TC
101, 105, 106, 107,143, 148, 160, 167, 240, 342, 560, 566, 907, F
Kent Sounder Station
Central
Pioneer
Railroad
Smith
Kent Station
575
Kent Sounder Station
150, 153, 160, 161, 162, 165, 168, 183, 566, 567, 911
Auburn P&R
99
15th
Auburn Sounder Station
1st
2nd
3rd St SW
4th
Division
Auburn Station
511
Auburn Sounder Station
160, 181, 184, 566, 578, 915, 917, P497
Lake Washington
Lake Sammamish
Bellevue
Renton
Kent
Auburn
NORTH
0 1 2 4 Miles

OPERATORS OF THE MONTH
ATLANTIC BASE

Rahab Njuguna
January 2021

"Treat everyone you meet with kindness. Treat everyone the way you would like to be treated. It will always pay."

Renita Asherz
February 2021

"Control your environment with kindness."

Daniel Dechert
March 2021

"Don't get stressed out by other drivers on the road who fail to yield or cut you off. Just realize that most people hate being stuck behind a large vehicle and it's not worth getting stressed out. Be kind to other drivers and they may remember your politeness."

Kathryn McMahon
April 2021

"Find a passion and purpose outside of work."



Alexander Burns
May 2021

"Go slow, check your mirrors, and help out your co-workers."



Omar Osman
June 2021

"Be patient with your elderly passengers."

Note: Due to COVID-19 precautions, Operator of the Month portraits did not resume until late spring 2021.

King County METRO

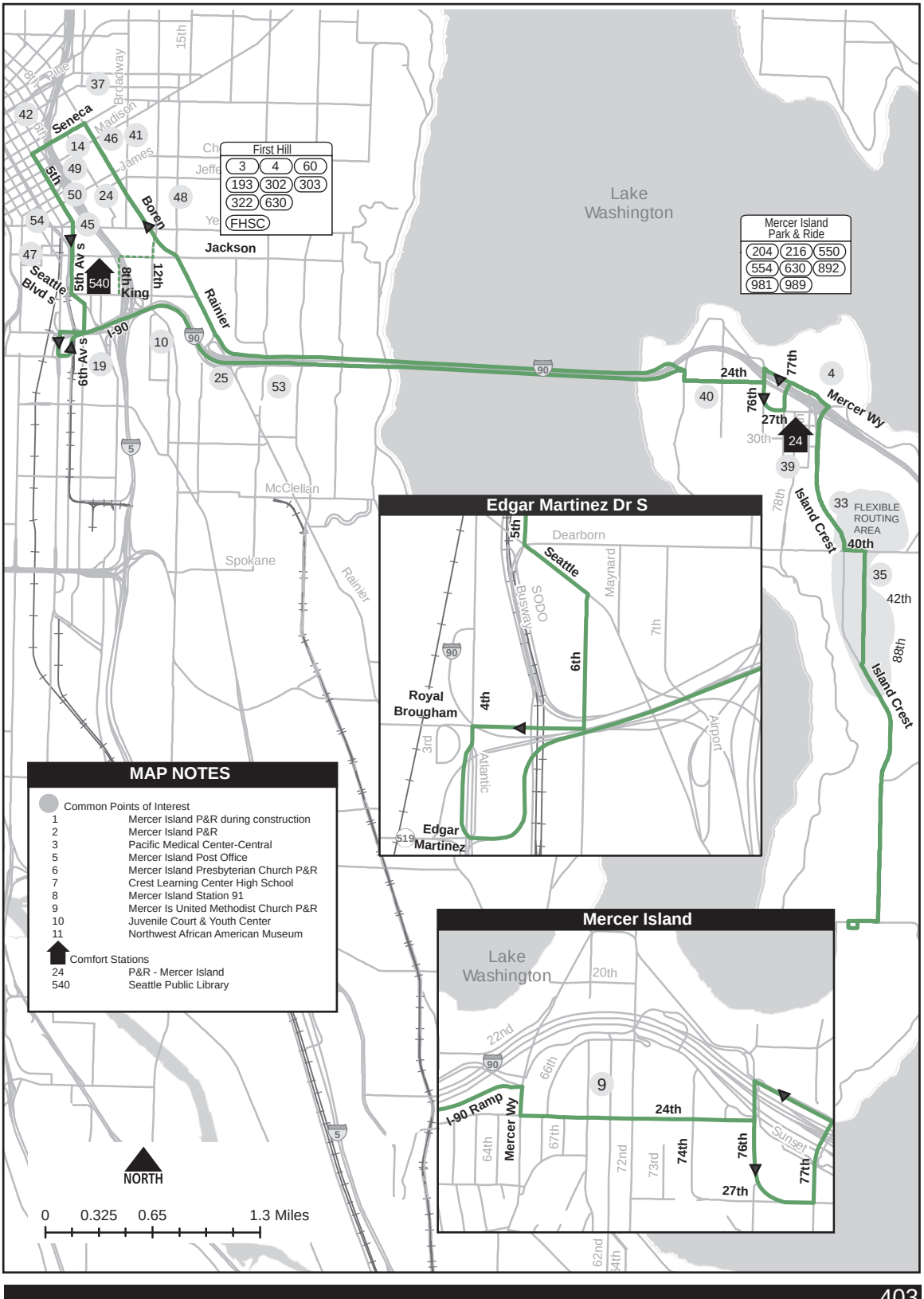
First Hill
3 4 60
193 302 303
322 630
FHSC
Mercer Island Park & Ride
204 216 550
554 630 892
981 989
Lake Washington
Seneca
Boren
Jackson
Rainier
King
5th Av s
6th Av s
Seattle Blvd s
I-90
Mercer Wy
Island Crest
FLEXIBLE ROUTING AREA
McClellan
Spokane
Edgar Martinez Dr S
Dearborn
Seattle
Maynard
SODO Busway
Royal Brougham
Atlantic
Airport
Edgar Martinez
Mercer Island
I-90 Ramp
Sunset
NORTH
0 0.325 0.65 1.3 Miles
MAP NOTES
Common Points of Interest
1 Mercer Island P&R during construction
2 Mercer Island P&R
3 Pacific Medical Center-Central
5 Mercer Island Post Office
6 Mercer Island Presbyterian Church P&R
7 Crest Learning Center High School
8 Mercer Island Station 91
9 Mercer Is United Methodist Church P&R
10 Juvenile Court & Youth Center
11 Northwest African American Museum
Comfort Stations
24 P&R - Mercer Island
540 Seattle Public Library

Route 631 Subcontracted Service

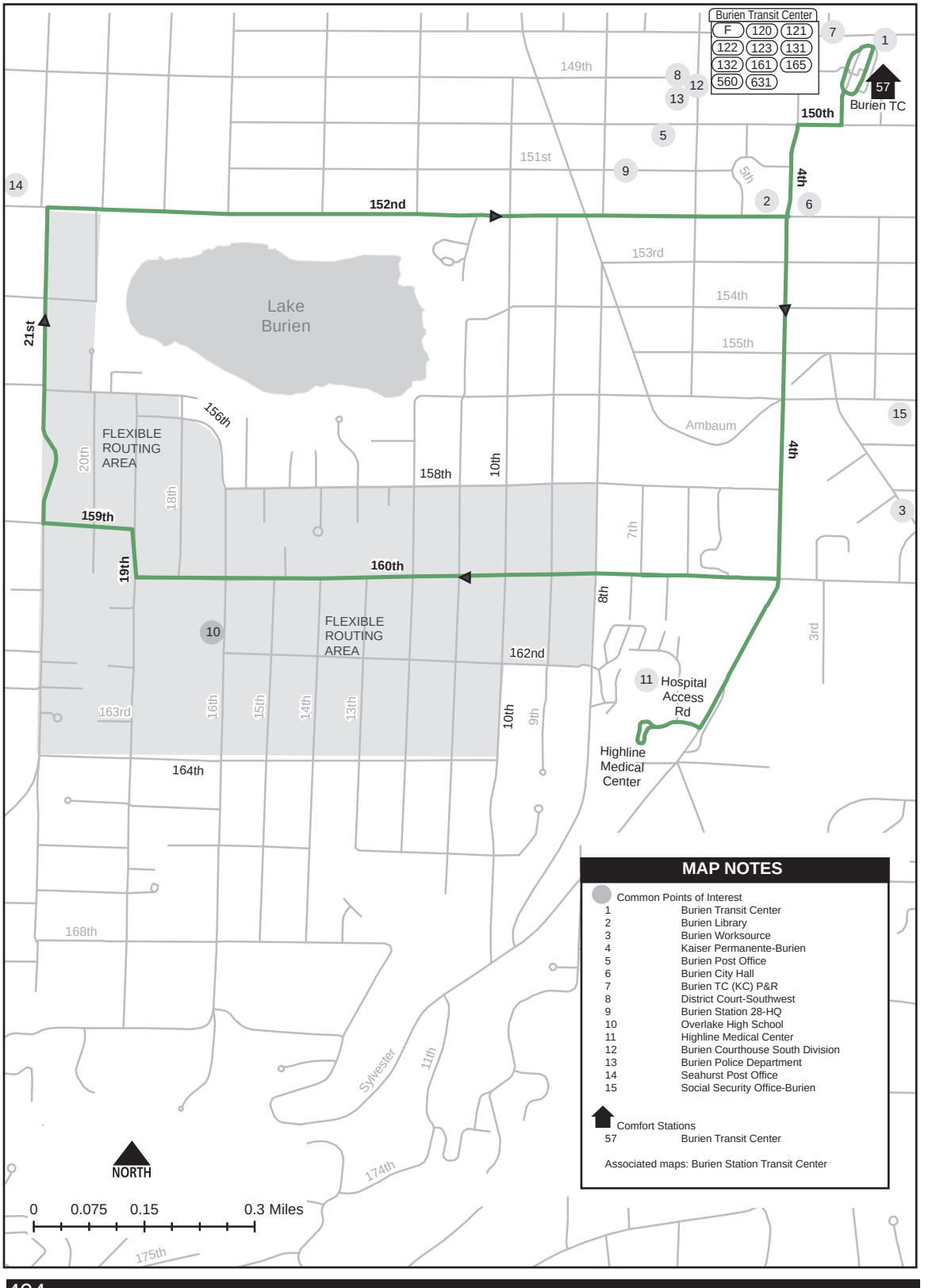

MAP NOTES

Common Points of Interest

1	Burien Transit Center
2	Burien Library
3	Burien Worksource
4	Kaiser Permanente-Burien
5	Burien Post Office
6	Burien City Hall
7	Burien TC (KC) P&R
8	District Court-Southwest
9	Burien Station 28-HQ
10	Overlake High School
11	Highline Medical Center
12	Burien Courthouse South Division
13	Burien Police Department
14	Seahurst Post Office
15	Social Security Office-Burien

Comfort Stations

57	Burien Transit Center

Associated maps: Burien Station Transit Center

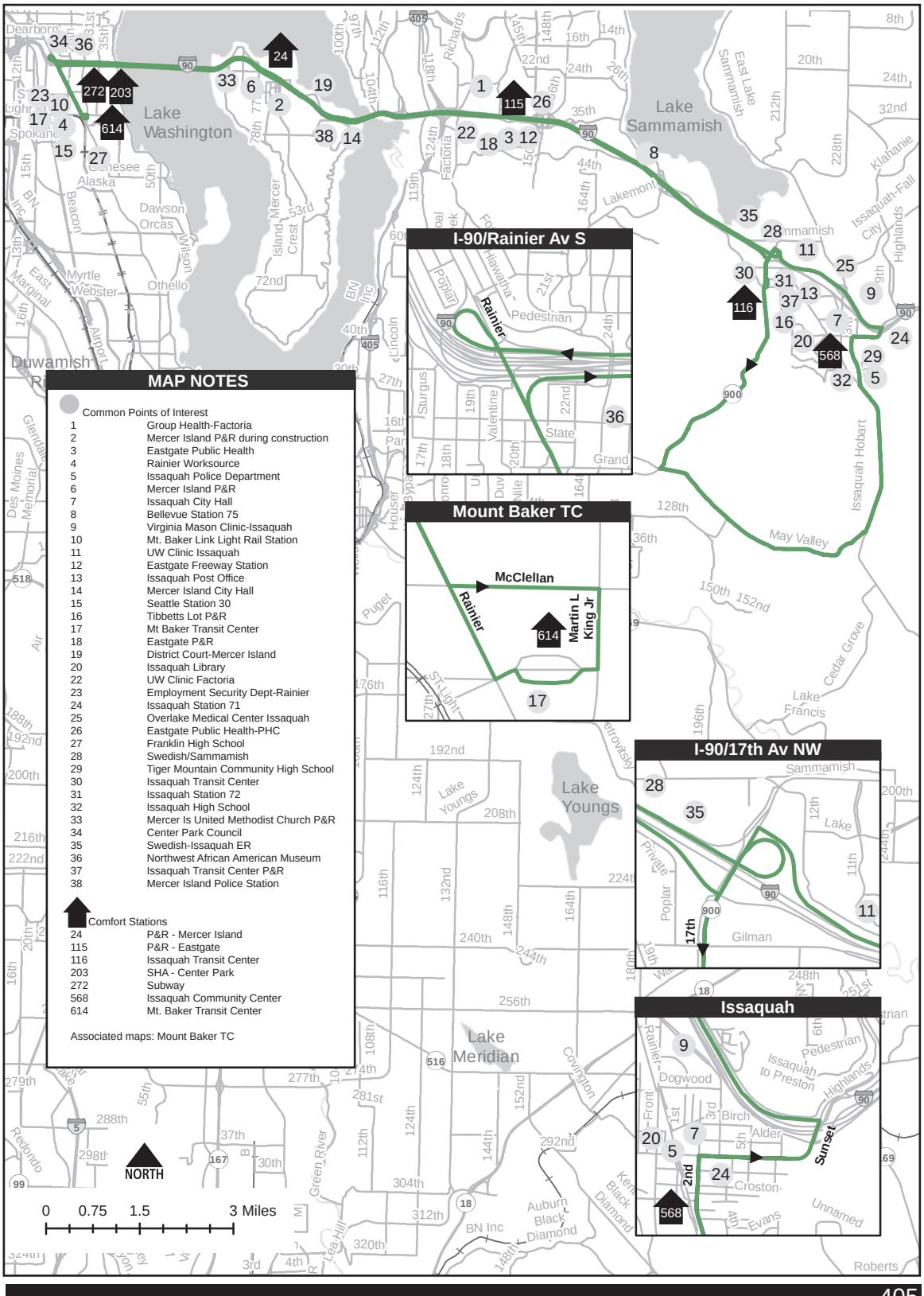

MAP NOTES

Common Points of Interest

1	Group Health-Factoria
2	Mercer Island P&R during construction
3	Eastgate Public Health
4	Rainier Worksource
5	Issaquah Police Department
6	Mercer Island P&R
7	Issaquah City Hall
8	Bellevue Station 75
9	Virginia Mason Clinic-Issaquah
10	Mt. Baker Link Light Rail Station
11	UW Clinic Issaquah
12	Eastgate Freeway Station
13	Issaquah Post Office
14	Mercer Island City Hall
15	Seattle Station 30
16	Tibbetts Lot P&R
17	Mt Baker Transit Center
18	Eastgate P&R
19	District Court-Mercer Island
20	Issaquah Library
22	UW Clinic Factoria
23	Employment Security Dept-Rainier
24	Issaquah Station 71
25	Overlake Medical Center Issaquah
26	Eastgate Public Health-PHC
27	Franklin High School
28	Swedish/Sammamish
29	Tiger Mountain Community High School
30	Issaquah Transit Center
31	Issaquah Station 72
32	Issaquah High School
33	Mercer Is United Methodist Church P&R
34	Center Park Council
35	Swedish-Issaquah ER
36	Northwest African American Museum
37	Issaquah Transit Center P&R
38	Mercer Island Police Station

Comfort Stations

24	P&R - Mercer Island
115	P&R - Eastgate
116	Issaquah Transit Center
203	SHA - Center Park
272	Subway
568	Issaquah Community Center
614	Mt. Baker Transit Center

Associated maps: Mount Baker TC

Route 635 Subcontracted Service

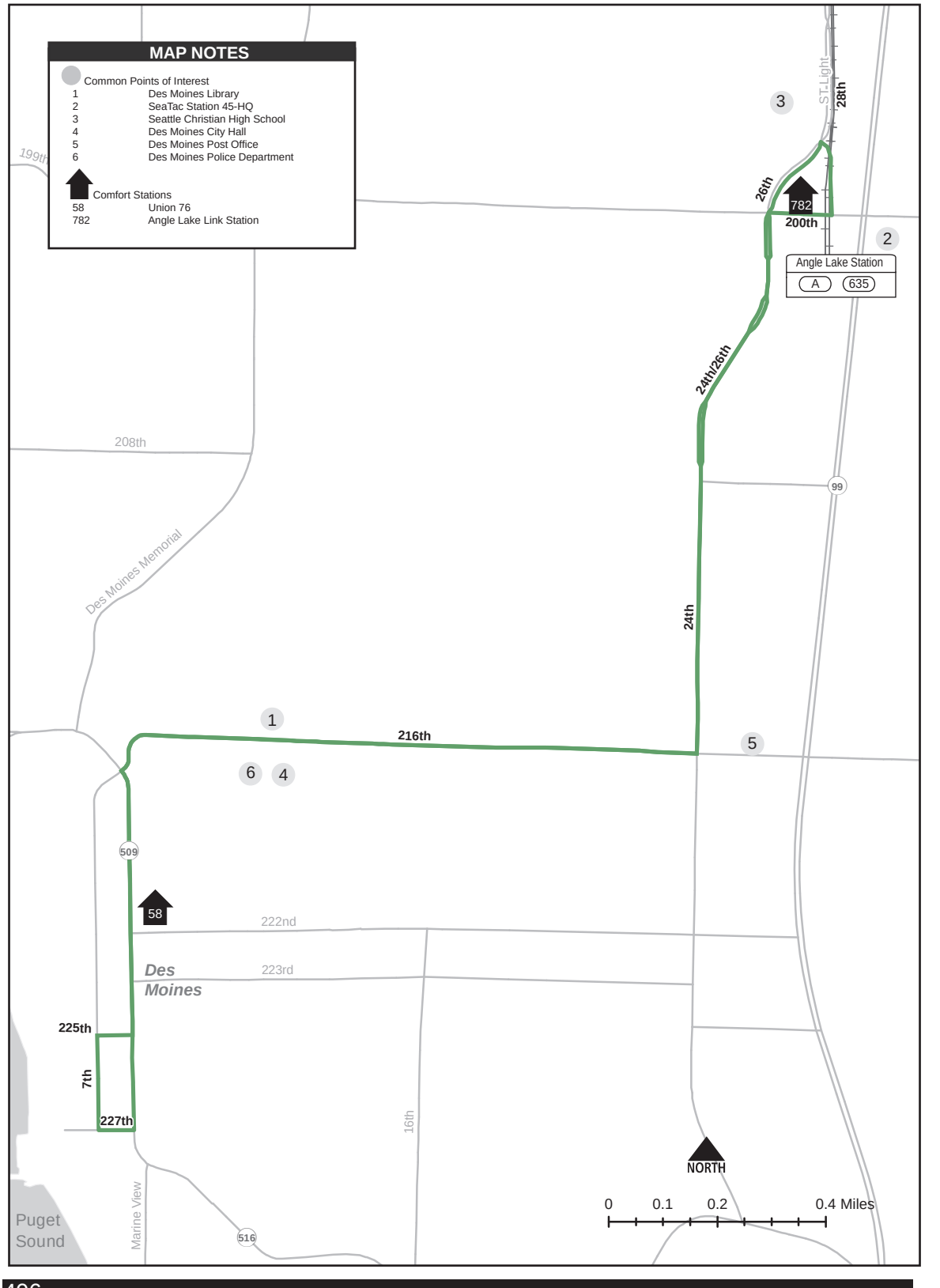

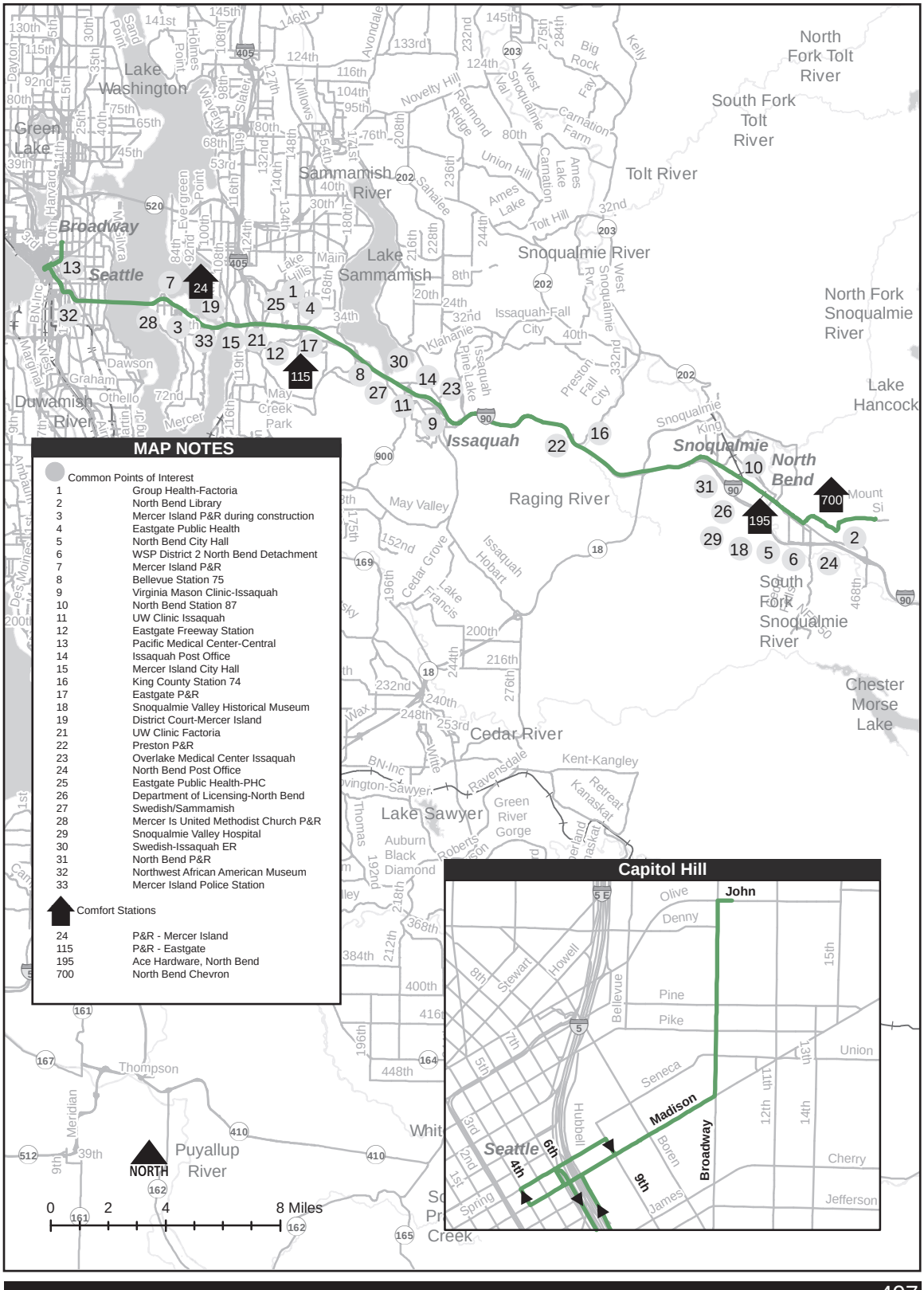
MAP NOTES
Common Points of Interest
1 Group Health-Factoria
2 North Bend Library
3 Mercer Island P&R during construction
4 Eastgate Public Health
5 North Bend City Hall
6 WSP District 2 North Bend Detachment
7 Mercer Island P&R
8 Bellevue Station 75
9 Virginia Mason Clinic-Issaquah
10 North Bend Station 87
11 UW Clinic Issaquah
12 Eastgate Freeway Station
13 Pacific Medical Center-Central
14 Issaquah Post Office
15 Mercer Island City Hall
16 King County Station 74
17 Eastgate P&R
18 Snoqualmie Valley Historical Museum
19 District Court-Mercer Island
21 UW Clinic Factoria
22 Preston P&R
23 Overlake Medical Center Issaquah
24 North Bend Post Office
25 Eastgate Public Health-PHC
26 Department of Licensing-North Bend
27 Swedish/Sammamish
28 Mercer Is United Methodist Church P&R
29 Snoqualmie Valley Hospital
30 Swedish-Issaquah ER
31 North Bend P&R
32 Northwest African American Museum
33 Mercer Island Police Station
Comfort Stations
24 P&R - Mercer Island
115 P&R - Eastgate
195 Ace Hardware, North Bend
700 North Bend Chevron
Capitol Hill
John
Madison
Broadway
Seattle
6th
4th
9th
Lake Washington
Green Lake
Broadway
Seattle
Sammamish River
Lake Sammamish
Snoqualmie River
Tolt River
North Fork Tolt River
South Fork Tolt River
North Fork Snoqualmie River
Lake Hancock
Issaquah
Snoqualmie
North Bend
Raging River
Cedar River
Lake Sawyer
Duwamish River
Puyallup River
Chester Morse Lake
Mount Si
NORTH
0 2 4 8 Miles

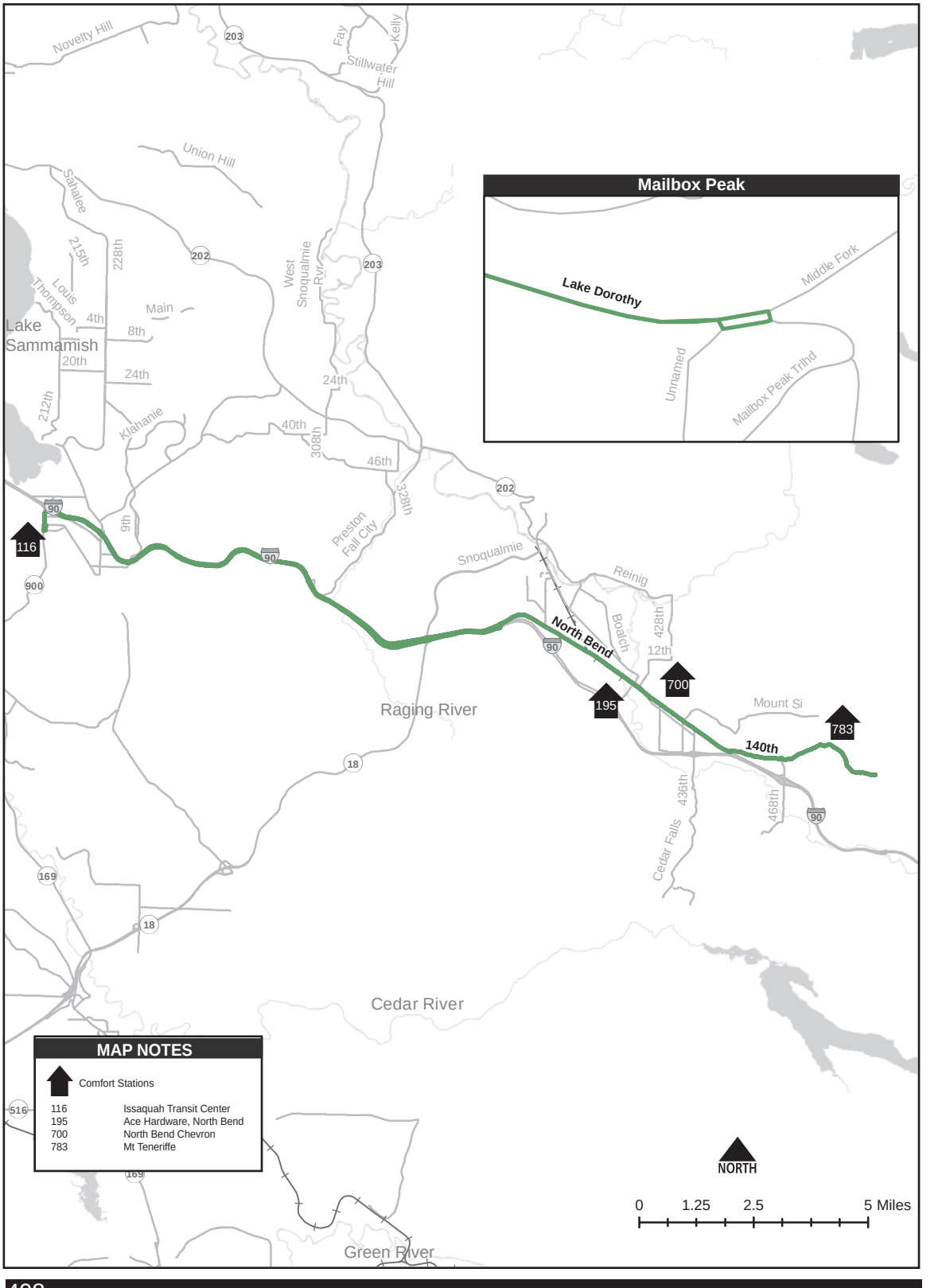
Mailbox Peak
Lake Dorothy
Middle Fork
Unnamed
Mailbox Peak Trlhd
Novelty Hill
Union Hill
Stillwater Hill
Fay
Kelly
Sahalee
215th
228th
West Snoqualmie Rvr
Louis Thompson
Main
4th
8th
Lake Sammamish
20th
24th
212th
Klahanie
40th
308th
46th
328th
Preston Fall City
9th
Snoqualmie
Reinig
Boalch
428th
12th
North Bend
Raging River
Mount Si
140th
436th
468th
Cedar Falls
Cedar River
Green River
116
195
700
783
MAP NOTES
Comfort Stations
116 Issaquah Transit Center
195 Ace Hardware, North Bend
700 North Bend Chevron
783 Mt Teneriffe
NORTH
0 1.25 2.5 5 Miles

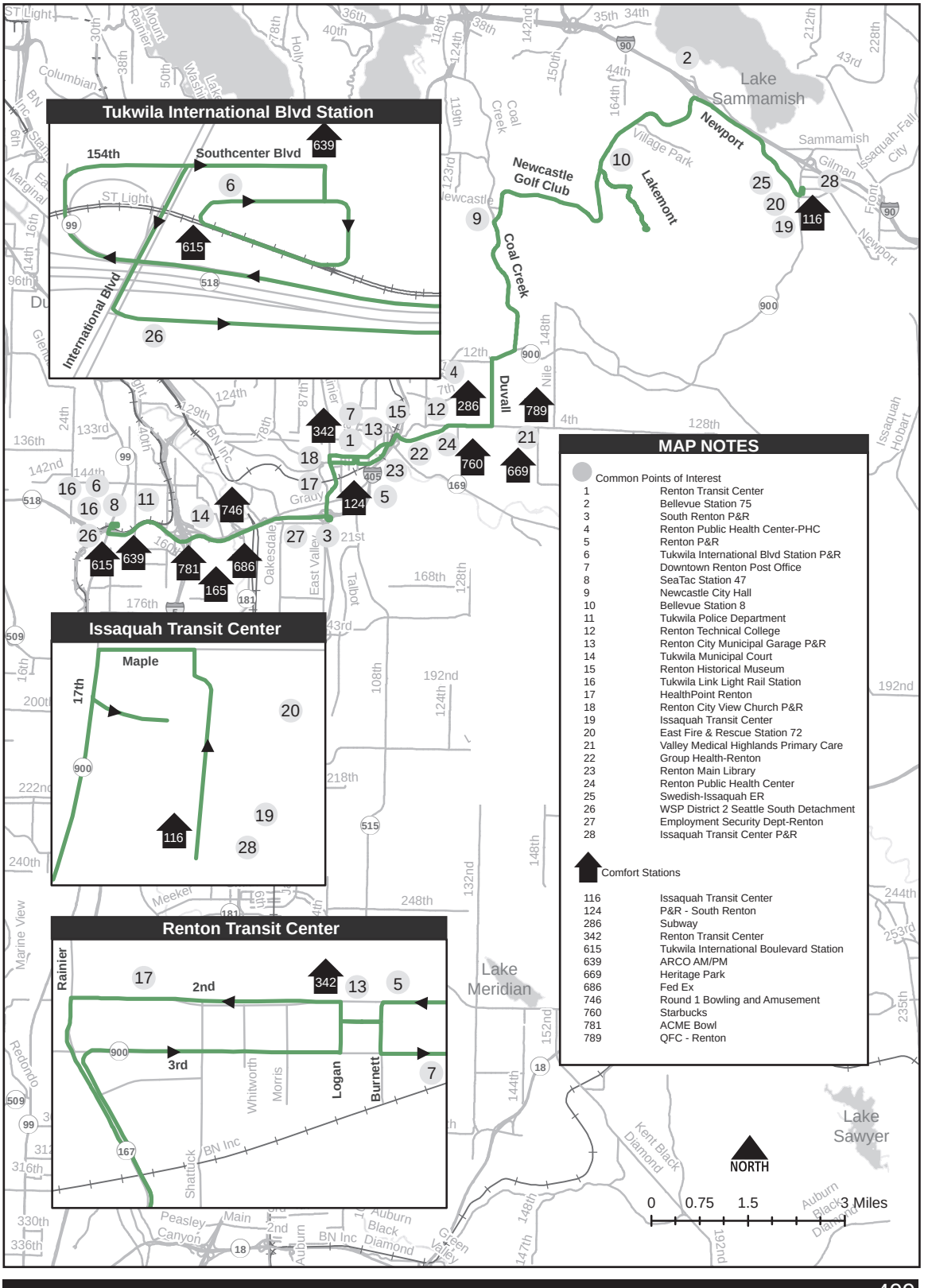

MAP NOTES

Common Points of Interest

1	Renton Transit Center
2	Bellevue Station 75
3	South Renton P&R
4	Renton Public Health Center-PHC
5	Renton P&R
6	Tukwila International Blvd Station P&R
7	Downtown Renton Post Office
8	SeaTac Station 47
9	Newcastle City Hall
10	Bellevue Station 8
11	Tukwila Police Department
12	Renton Technical College
13	Renton City Municipal Garage P&R
14	Tukwila Municipal Court
15	Renton Historical Museum
16	Tukwila Link Light Rail Station
17	HealthPoint Renton
18	Renton City View Church P&R
19	Issaquah Transit Center
20	East Fire & Rescue Station 72
21	Valley Medical Highlands Primary Care
22	Group Health-Renton
23	Renton Main Library
24	Renton Public Health Center
25	Swedish-Issaquah ER
26	WSP District 2 Seattle South Detachment
27	Employment Security Dept-Renton
28	Issaquah Transit Center P&R

Comfort Stations

116	Issaquah Transit Center
124	P&R - South Renton
286	Subway
342	Renton Transit Center
615	Tukwila International Boulevard Station
639	ARCO AM/PM
669	Heritage Park
686	Fed Ex
746	Round 1 Bowling and Amusement
760	Starbucks
781	ACME Bowl
789	QFC - Renton

SODO District

From: "North Base Yard" S/B I-5/NE 145 St Freeway Stop

♦ North Base
R enter S/B I-5
R "Bus Only Ramp" (just past NE 145 St off-ramp) Freeway Station stop
C enter S/B I-5
C S/B I-5
R "NE 45 St/NE 50 St" (Exit 169)
C "NE 45 St" exit
C 5 Av NE
L enter S/B I-5
C S/B I-5
R "Airport Way S" (Exit 164) (move to left lane)
C N/B Airport Wy S
L S Royal Brougham
L 6 Av S
L S Massachusetts St
2 Central Base
S

5 Av NE/NE 145 St

From: 6 Av S/S Royal Brougham Wy

♦ 6 Av S
R S Royal Brougham Wy
L Airport Way S
R 7 Av S
R S Dearborn St
R enter N/B I-5
C N/B I-5
R "NE 45 St/NE 50 St" (Exit 169)
C "NE 45 ST" exit
C 7 Av NE (operate to left of loading area)
C enter N/B I-5
C N/B I-5
R "NE 145 St/5 Av NE" (Exit 175)
C 5 Av NE
L enter N/B I-5
R "Restricted Exit - Bus Base Traffic Only" exit
R North Base Yard
S

To		*Base*	
SODO	05F3	North Base	04D5
5 NE & NE 145 St	05F4		

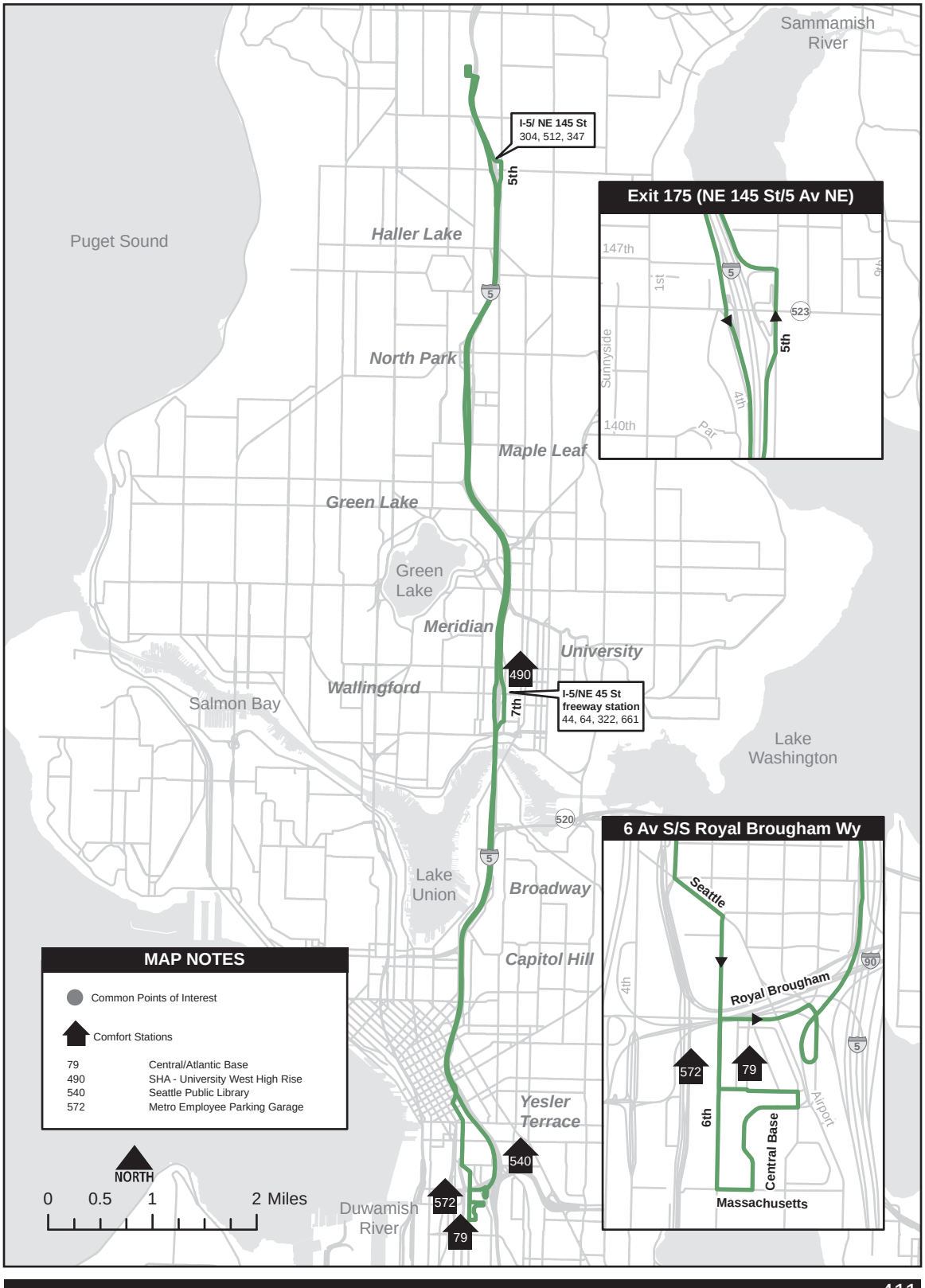
Sammamish River
I-5/ NE 145 St
304, 512, 347
5th
Exit 175 (NE 145 St/5 Av NE)
147th
1st
5
523
5th
Sunnyside
4th
140th
Puget Sound
Haller Lake
North Park
Maple Leaf
Green Lake
Green Lake
Meridian
University
490
Wallingford
7th
I-5/NE 45 St
freeway station
44, 64, 322, 661
Salmon Bay
Lake Washington
520
6 Av S/S Royal Brougham Wy
Lake Union
Broadway
Seattle
Capitol Hill
4th
Royal Brougham
90
5
572
79
6th
Central Base
Airport
Massachusetts
Yesler Terrace
540
572
79
Duwamish River
MAP NOTES
Common Points of Interest
Comfort Stations
79 Central/Atlantic Base
490 SHA - University West High Rise
540 Seattle Public Library
572 Metro Employee Parking Garage
NORTH
0 0.5 1 2 Miles

Tukwila International Boulevard Station
From: Federal Way Transit Center

♦ Federal Way TC Bay 8
C through transit center (E/B road)
L 23 Av S
L S 316 St
R Pacific Highway S
C International Blvd (SR-99)
R Southcenter Blvd (S 154 St)
R enter Tukwila International Boulevard Station
L central road
C east road
R Bus-Only road
S Bay 1

A Line Stops Northbound

- Federal Way TC Bay 8
- Pacific Hwy S/S 316 St
- Pacific Hwy S/S 312 St
- Pacific Hwy S/S 308 St
- Pacific H S/S Dash Pt Rd
- Pacific Hwy S/S 288 St
- Pacific Hwy S/S 283 Pl
- Pacific Hwy S/S 276 St (Redondo Hts P&R)
- Pacific Hwy S/S 272 St
- Pacific Hwy S/S 268 St
- Pacific Hwy S/S 260 St
- Pacific Hwy S/S 252 St (far mid-block)
- Pacific Hwy S/S 246 St
- Pacific Hwy S/S 240 St
- Pacific Hwy S/ Kent-Des Moines Rd
- Pacific Hwy S/S 224 St
- Int'l Blvd/S 216 St
- Int'l Blvd/S 208 St
- Int'l Blvd/S 200 St
- Int'l Blvd/S 195 St
- Int'l Blvd/S 188 St
- Int'l Blvd/S 182 St
- Int'l Blvd/S 176 St (SeaTac/Airport Station)
- Int'l Blvd/S 170 St
- Int'l Blvd/S 160 St
- Tukwila International Boulevard Station Bay 1 drop off & layover

Between 7:00 p.m. and 6:00 a.m. drop off at Bay 2 and load at Bay 1

Federal Way Transit Center
From: Tukwila International Boulevard Station

♦ Tukwila International Boulevard Station Bay 1
C Bus-Only road
C central road (through station)
L exit to Southcenter Blvd
L International Blvd (SR 99)
C Pacific Highway S
L 316 St
R 23 Av S
R Federal Way TC (S 317 St)
S Bay 1

A Line Stops Southbound

- Tukwila International Boulevard Station Bay1
- Int'l Blvd/S 160 St
- Int'l Blvd/S 170 St
- Int'l Blvd/S 176 St (SeaTac/Airport Station)
- Int'l Blvd/S 182 St (fs)
- Int'l Blvd/S 188 St
- Int'l Blvd/S 195 St
- Int'l Blvd/S 200 St
- Int'l Blvd/S 208 St
- Pacific Hwy S/S 216 St
- Pacific Hwy S/S 224 St
- Pacific Hwy S/ (fs) Kent Des Moines Rd
- Pacific Hwy S/S 240 St
- Pacific Hwy S/S 246 St
- Pacific Hwy S/S 252 St (mid-block)
- Pacific Hwy S/S 260 St
- Pacific Hwy S/S 268 St
- Pacific Hwy S/S 272 St
- Pacific Hwy S/S 276 St (Redondo Hts P&R)
- Pacific Hwy S/S 288 St
- Pacific Hwy S/ S Dash Point Rd
- Pacific Hwy S/S 308 St
- Pacific Hwy S/S 312 St
- S 316 St/Pacific Hwy S
- Federal Way TC Bay 1 (Drop off only)

Awareness Areas
Tukwila International Boulevard Station

Pacific Hwy S/ S 216 St

To		Base
Tukwila Link Station	0040	South Base 04D9
Federal Way Transit Center	0042	

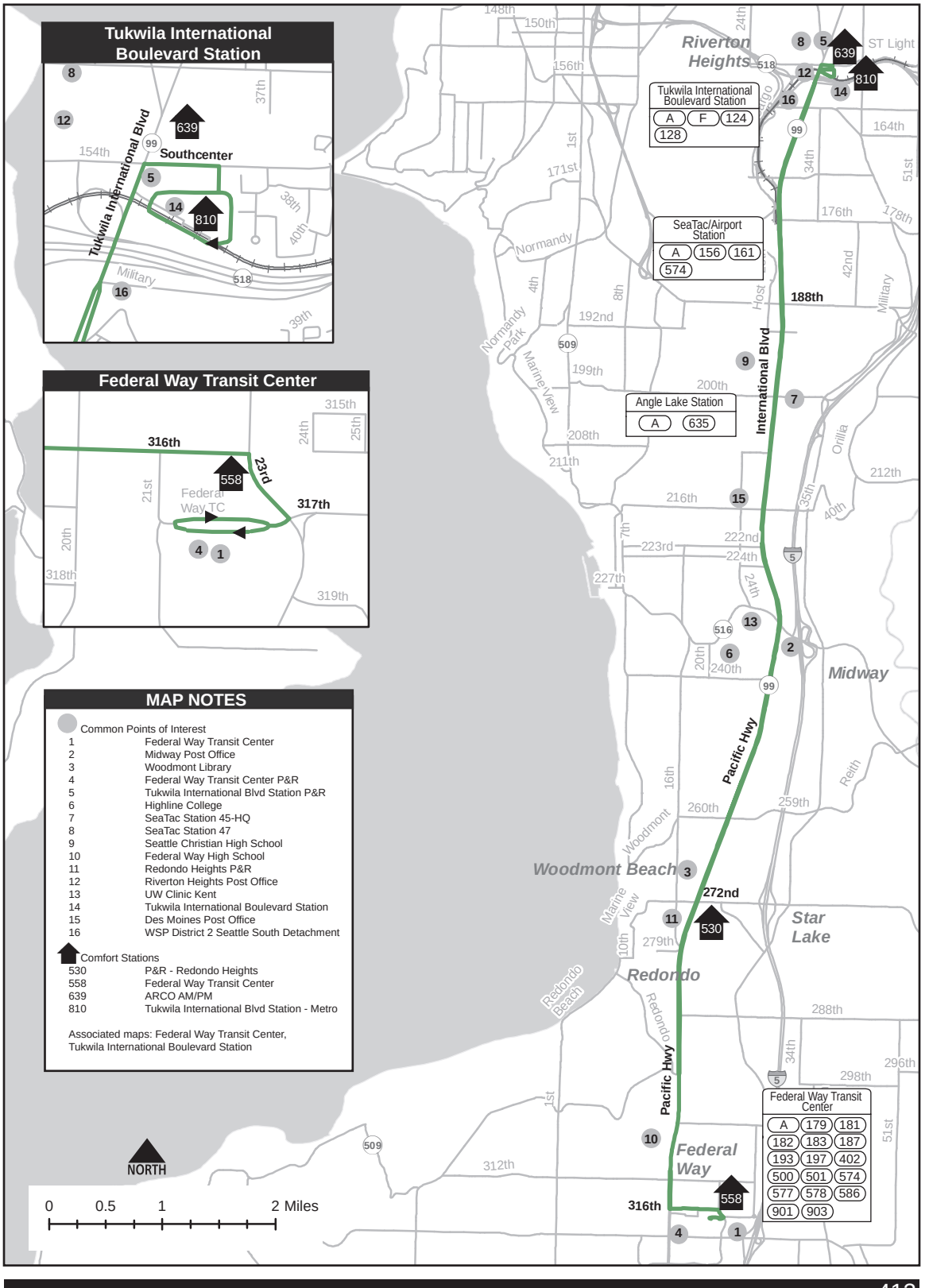
Tukwila International Boulevard Station
Federal Way Transit Center
MAP NOTES
Common Points of Interest
1 Federal Way Transit Center
2 Midway Post Office
3 Woodmont Library
4 Federal Way Transit Center P&R
5 Tukwila International Blvd Station P&R
6 Highline College
7 SeaTac Station 45-HQ
8 SeaTac Station 47
9 Seattle Christian High School
10 Federal Way High School
11 Redondo Heights P&R
12 Riverton Heights Post Office
13 UW Clinic Kent
14 Tukwila International Boulevard Station
15 Des Moines Post Office
16 WSP District 2 Seattle South Detachment
Comfort Stations
530 P&R - Redondo Heights
558 Federal Way Transit Center
639 ARCO AM/PM
810 Tukwila International Blvd Station - Metro
Associated maps: Federal Way Transit Center, Tukwila International Boulevard Station
Tukwila International Boulevard Station
A F 124 128
SeaTac/Airport Station
A 156 161 574
Angle Lake Station
A 635
Federal Way Transit Center
A 179 181 182 183 187 193 197 402 500 501 574 577 578 586 901 903
Riverton Heights
Southcenter
Midway
Woodmont Beach
Star Lake
Redondo
Federal Way
Pacific Hwy
International Blvd
Tukwila International Blvd
NORTH
0 0.5 1 2 Miles

Redmond Transit Center

From: Bellevue Transit Center

♦ Bellevue TC Bay 3
C NE 6 St
L 112 Av NE
R NE 8 St
L 156 Av NE
L NE 24 St
R 152 Av NE
C through roundabout
2 NE 31 St
C NE 31 St
L 156 Av NE
L NE 40 St
R 148 Av NE
C NE 90 St
R 160 Av NE
L NE 85 St
R 161 Av NE
L NE 83 St
S Redmond TC Bay 1

B Line Stops Eastbound

- Bellevue TC Bay 3
- NE 8 St/116 Av NE
- NE 8 St/120 Av NE
- NE 8 St/124 Av NE
- NE 8 St/131 Av NE
- NE 8 St/140 Av NE
- NE 8 St/143 Av NE
- NE 8 St/148 Av NE
- 156 Av NE/NE 10 St
- 156 Av NE/NE 16 Pl
- NE 24 St/NE Bel-Red Rd
- 152 Av NE/NE 24 St (Overlake Village)
- 156 Av NE/NE 31 St
- 156 Av NE/ Overlake TC access road
- NE 40 St/SR 520 Overpass
- NE 40 St/148 Av NE
- 148 Av NE/NE 46 St
- 148 Av NE/NE 51 St
- 148 Av NE/NE Old Redmond Rd
- 148 Av NE/NE 78 St
- 148 Av NE/NE 87 St
- NE 90 St/154 Av NE
- 160 Av NE/NE 90 St
- NE 85 St/160 Av NE
- Redmond TC Bay 1

Bellevue Transit Center

From: Redmond Transit Center

♦ Redmond TC Bay 4
C NE 83 St
R 161 Av NE
L NE 85 St
R 160 Av NE
L NE 90 St
C 148 Av NE
L NE 40 St
R 156 Av NE
R NE 31 St
C through roundabout
2 152 Av NE
C 152 Av NE
L NE 24 St
R 156 Av NE
R NE 8 St
L 108 Av NE
L enter Bellevue TC
S Bay 3

B Line Stops Westbound

- Redmond TC Bay 4
- 160 Av NE/NE 85 St
- NE 90 St/160 Av NE
- NE 90 St/154 Av NE
- 148 Av NE/NE 87 St
- 148 Av NE/NE Redmond
- 148 Av NE/NE Old Redmond Rd
- 148 Av NE/NE 51 St
- 148 Av NE/NE 46 St
- 148 Av NE/NE 40 St
- NE 40 St/ SR 520 Overpass
- 156 Av NE/ NE 40 St (Overlake TC)
- NE 31 St/156 Av NE
- 152 Av NE/NE 24 St (Overlake Village)
- 156 Av NE/NE 24 St
- 156 Av NE/NE 16 Pl
- 156 Av NE/NE 10 St
- NE 8 St/148 Av NE
- NE 8 St/143 Av NE
- NE 8 St/140 Av NE
- NE 8 St/134 Av NE
- NE 8 St/124 Av NE
- NE 8 St/120 Av NE
- NE 8 St/118 Av NE
- Bellevue TC Bay 3

To		*Base*	
Redmond Transit Center	0113	Bellevue Base	04D2
at Overlake Transit Center	00DF	East Base	04D4
Bellevue Transit Center	0114		
at 156 Av NE/NE 10 St	00DD		

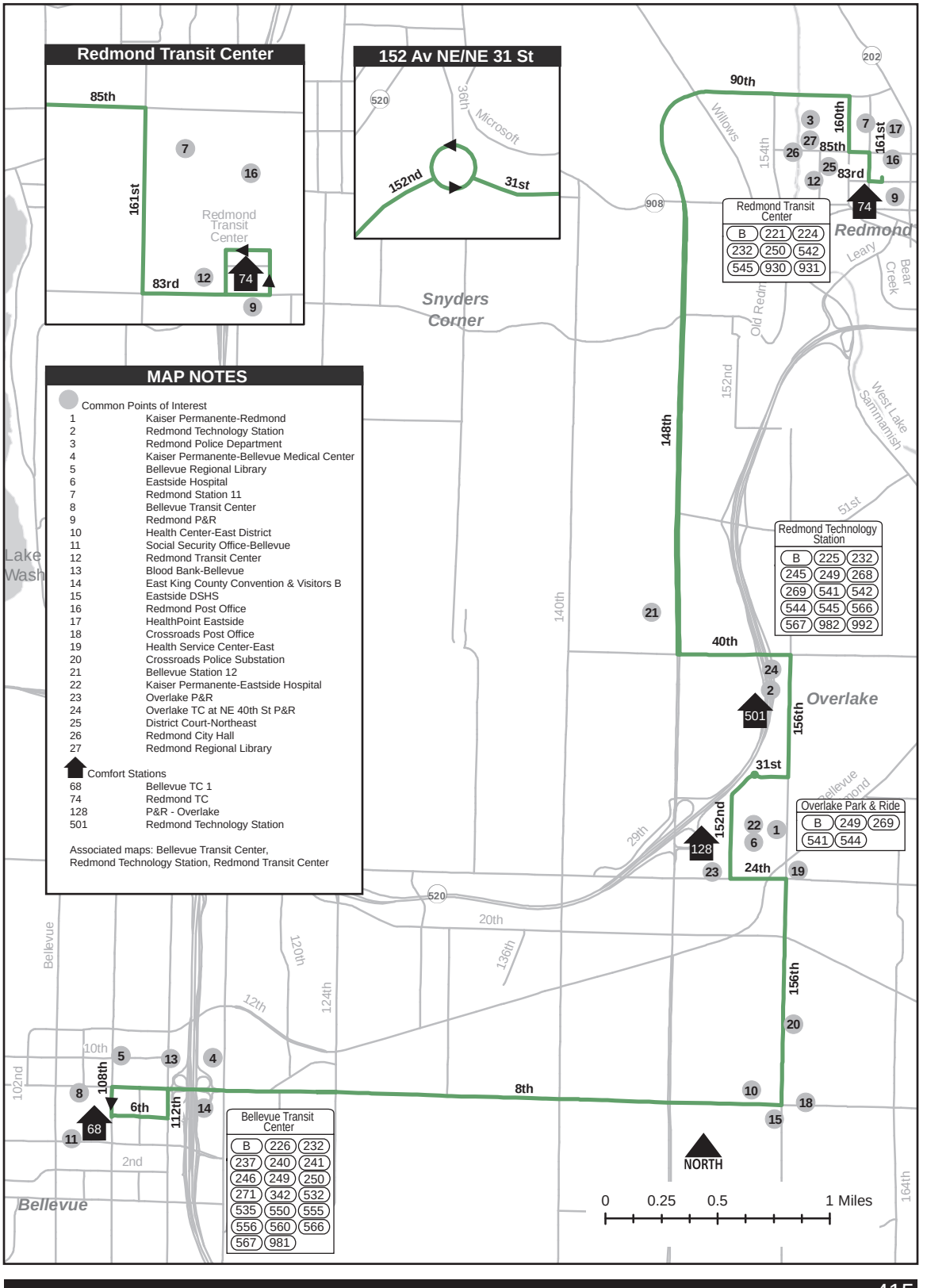

MAP NOTES

Common Points of Interest

1	Kaiser Permanente-Redmond
2	Redmond Technology Station
3	Redmond Police Department
4	Kaiser Permanente-Bellevue Medical Center
5	Bellevue Regional Library
6	Eastside Hospital
7	Redmond Station 11
8	Bellevue Transit Center
9	Redmond P&R
10	Health Center-East District
11	Social Security Office-Bellevue
12	Redmond Transit Center
13	Blood Bank-Bellevue
14	East King County Convention & Visitors B
15	Eastside DSHS
16	Redmond Post Office
17	HealthPoint Eastside
18	Crossroads Post Office
19	Health Service Center-East
20	Crossroads Police Substation
21	Bellevue Station 12
22	Kaiser Permanente-Eastside Hospital
23	Overlake P&R
24	Overlake TC at NE 40th St P&R
25	District Court-Northeast
26	Redmond City Hall
27	Redmond Regional Library

Comfort Stations

68	Bellevue TC 1
74	Redmond TC
128	P&R - Overlake
501	Redmond Technology Station

Associated maps: Bellevue Transit Center, Redmond Technology Station, Redmond Transit Center

OPERATORS OF THE MONTH
ATLANTIC BASE



Solomon Yitayew
July 2021

Customer commendation: "A great example of service and kindness."



Nikolay Romanyuk
August 2021

Customer commendation: "He was calm, responsive, and handled himself well."



Beniyam Esayas
September 2021

Customer commendation: "He was awesome in dealing with a rider in crisis."



Egbert Wilson
October 2021

"Be nice, be honest, take time off if you need to, and talk to other drivers. We all go through the same problems."



Terry Moon
November 2021

"Stay humble to the process. Be good to yourself and it's easy to be good to others."



Thane Mitchell
December 2021

"Be firm but nice, choose your battles, get lots of sleep, shuffle steer, and slow down."

King County METRO

South Lake Union

From: Westwood Village

♦ SW Barton St (ns) (26 Av SW)
R 26 Av SW
R SW Roxbury St

Slow Order
15 mph or less on SW Roxbury between 31 Av SW and 35 Av SW

R 35 Av SW
L SW Barton St
C California Av SW
C SW Brace Point Dr
R SW Wildwood Pl
R Fauntleroy Wy SW
L California Av SW
L SW Edmunds St
R 44 Av SW
R SW Alaska St
L 35 Av SW
R SW Avalon Wy
R SW Spokane St
C SW Spokane St (lower level)
R "SR-99 (South)/Harbor Island/Terminal 5 Overpass" exit (from Bus-Only lane)
C SW Spokane St
C "I-5/SR-99 (North)/ Columbian Way" exit (from left lane)
R Enter SR-99 (North)
C SR-99 (North)
R "Alaskan Way S/ Downtown" exit
C Alaskan Wy S
C Alaskan Wy
R Columbia St

Slow Order:
5 mph on Columbia St-crossing 1 Av and 2 Av

L 3 Av
R Blanchard St

Slow Order:
5 mph or less Eastbound between Blanchard St and Westlake Av

L Westlake Av
C Westlake Av N
R Valley St
L Fairview Av N
S

C Line Stops Northbound

- SW Barton St/26 Av SW
- SW Roxbury St/ 28 Av SW
- 35 Av SW/ SW Roxbury St
- SW Barton St/35 Av SW
- California Av SW/ SW Barton St
- SW Wildwood Pl/ 45 Av SW
- Fauntleroy Wy SW/ Fauntleroy Ferry Entrance
- Fauntleroy Wy SW/ SW Rose St
- Fauntleroy Wy SW/ SW Webster St
- Fauntleroy Wy SW/ SW Myrtle St
- California Av SW/ Fauntleroy Wy SW
- California Av SW/ SW Findlay St
- SW Alaska St/ California Av SW (Bay 1)
- SW Alaska St/ Fauntleroy Wy SW
- 35 Av SW/ SW Avalon Wy
- SW Avalon Wy/ SW Yancy St
- Columbia St/Western Ave
- 3 Av/Marion St
- 3 Av/Seneca St
- 3 Av/Pine St
- 3 Av/Lenora St
- Blanchard St/6 Av
- Westlake Av N/ Denny Wy
- Westlake Ave N/ Harrison St
- Westlake Av N/Valley St
- Fairview Av N/Valley St

Awareness Areas
3 Av between Virginia St & Spring St

To		Base	
South Lake Union (via Alaska Junction)	02DC	Atlantic Base	04D1
at SW Alaska St/California Av SW	0224		

Westwood Village

From: South Lake Union

♦ Valley St
L Fairview Av N
R Valley St
L Westlake Av N
C Westlake Av
R Lenora St
L 3 Av
R Columbia St

Slow Order:
10 mph (5 mph on wet pavement) or less on Columbia St between 3 Av and 1 Av

L Alaskan Wy
C Alaskan Wy S
C SR-99 (South)
R "Harbor Island" exit
C SW Spokane St
"Bus & Truck/Terminal 5"
L SW Spokane St
(from middle lane at bottom of ramp)
L SW Avalon Wy
L 35 Av SW
R SW Alaska St
L 44 Av SW
L SW Edmunds St
R California Av SW
R Fauntleroy Wy SW
L SW Wildwood Pl
L SW Brace Point Dr
C California Av SW
C SW Barton St

Slow Order:
5 mph or less on SW Barton St between 29 Av SW and 26 Av SW

S 26 Av SW (ns)

Awareness Areas
3 Av between Virginia St & Spring St

When Scheduled from Alaska Junction Bay 3

♦ SW Alaska St
(California Av SW)(fs)
C regular route

C Line Stops Southbound

- Valley St/Fairview Av N
- Westlake Av N/Mercer St
- Westlake Av N/ Harrison St
- Westlake Av N/ Denny Wy
- 3 Av/Virginia St
- 3 Av/Pike St
- 3 Av/Seneca St
- 3 Av/Columbia St
- Columbia St/Alaskan Way
- SW Avalon Wy/ SW Bradford St
- 35 Av SW/ SW Avalon Wy
- SW Alaska St/38 Av SW
- SW Alaska St/California Av SW (Bay 3)
- California Av SW/ SW Findlay St
- Fauntleroy Wy SW/ California Av SW
- Fauntleroy Wy SW/ SW Myrtle St
- Fauntleroy Wy SW/ SW Webster St
- Fauntleroy Wy SW/ SW Rose St
- Fauntleroy Wy SW/ Fauntleroy Ferry Entrance
- SW Wildwood Pl/ 46 Av SW
- California Av SW/ SW Barton St
- SW Barton St/35 Av SW
- SW Barton St/26 Av SW

To		*Base*	
Westwood (via Alaska Junction)	0240	Atlantic Base	04D1
at SW Alaska St/California Av SW	02DC		
to Westwood Village			

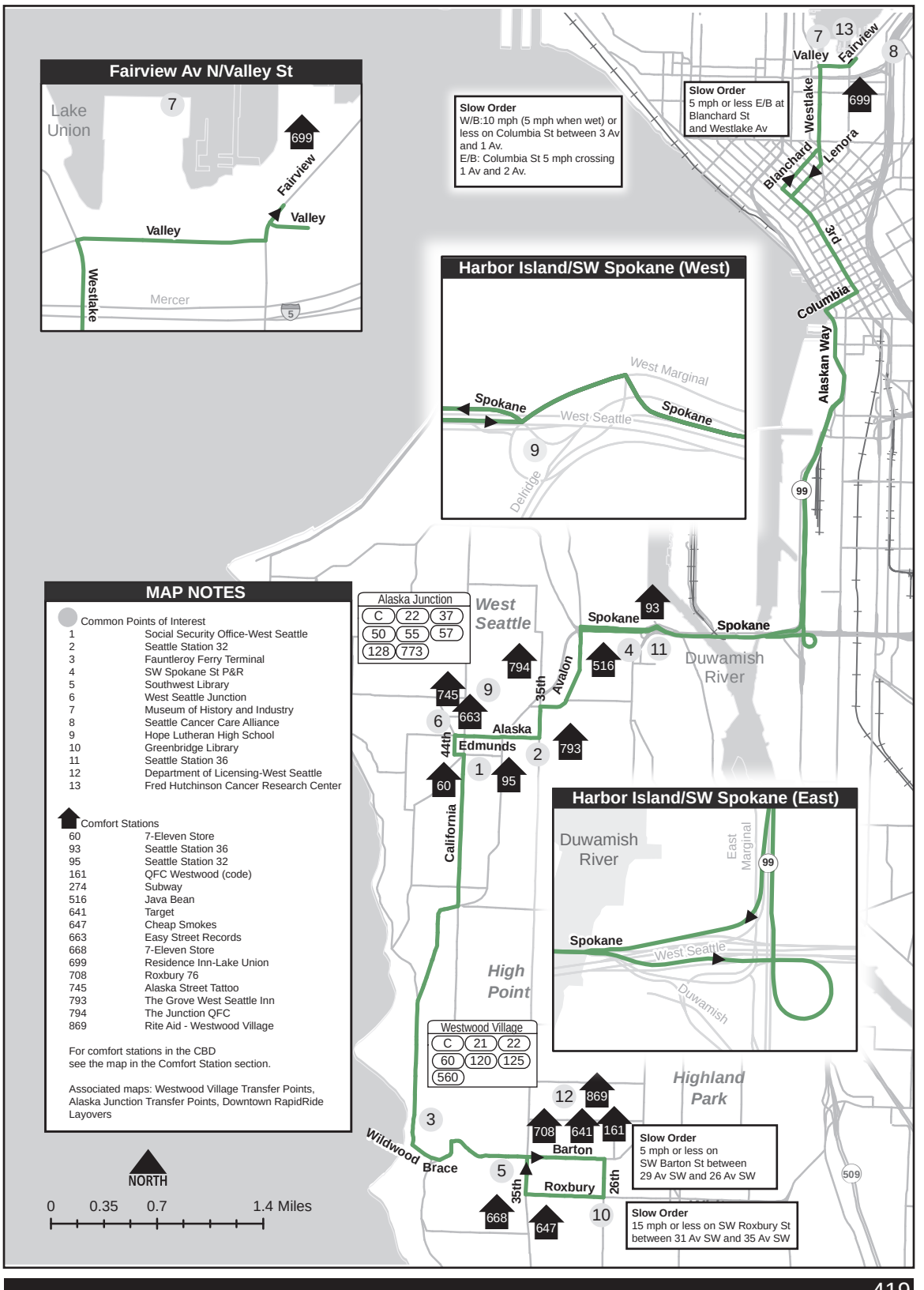

MAP NOTES

Common Points of Interest

1	Social Security Office-West Seattle
2	Seattle Station 32
3	Fauntleroy Ferry Terminal
4	SW Spokane St P&R
5	Southwest Library
6	West Seattle Junction
7	Museum of History and Industry
8	Seattle Cancer Care Alliance
9	Hope Lutheran High School
10	Greenbridge Library
11	Seattle Station 36
12	Department of Licensing-West Seattle
13	Fred Hutchinson Cancer Research Center

Comfort Stations

60	7-Eleven Store
93	Seattle Station 36
95	Seattle Station 32
161	QFC Westwood (code)
274	Subway
516	Java Bean
641	Target
647	Cheap Smokes
663	Easy Street Records
668	7-Eleven Store
699	Residence Inn-Lake Union
708	Roxbury 76
745	Alaska Street Tattoo
793	The Grove West Seattle Inn
794	The Junction QFC
869	Rite Aid - Westwood Village

For comfort stations in the CBD see the map in the Comfort Station section.

Associated maps: Westwood Village Transfer Points, Alaska Junction Transfer Points, Downtown RapidRide Layovers

Ballard

From: Prefontaine Pl S/Yesler Way

♦ Prefontaine Pl S
C 3 Av
L Denny Wy
R 1 Av N
L Mercer St
C W Mercer St
C W Mercer Pl
R Elliott Av W
C 15 Av W
R "W Dravus St" exit
C 15 Av W
R "Nickerson St" exit
(keep to left)
C 15 Av W
C Ballard Bridge
C 15 Av NW
R "Leary Way" exit
C 15 Av NW
R Holman Rd NW
L 7 Av NW
L NW 100 St
R NW 100 Pl
S 7 Av NW (fs)

D Line Stops Northbound

- Prefontaine Pl S/ Yesler Way
- 3 Av/Columbia St
- 3 Av/Seneca St
- 3 Av/Pike St
- 3 Av/Virginia St
- 3 Av/Bell St
- 3 Av/Vine St
- 1 Av N/Denny Way
- 1 Av N/Republican St
- Mercer St/ Queen Anne Av N
- W Mercer St/3 Av W
- Elliott Av W/ W Prospect St
- Elliott Av W/W Galer St
- 15 Av W/W Newton St
- 15 Av W/W Wheeler St
- 15 Av W/W Armour St
- 15 Av W/W Dravus St
- 15 Av W/W Emerson St
- 15 Av NW/NW Leary Wy
- 15 Av NW/NW Market St
- 15 Av NW/NW 60 St
- 15 Av NW/NW 65 St
- 15 Av NW/NW 70 St
- 15 Av NW/NW 80 St
- 15 Av NW/NW 85 St
- Holman Rd NW/ Mary Av NW
- NW 100 Pl/7 Av NW

Awareness Areas
3 Av between Virginia St & Spring St

Downtown

From: NW 100 Pl/7 Av NW

♦ NW 100 Pl (fs) (7 Av NW)
C NW 103 St
R 3 Av NW
R Holman Rd NW
C 15 Av NW
R "Leary Way" exit
C 15 Av NW
C Ballard Bridge
C 15 Av W
R "W Dravus St" exit
C 15 Av W
C Elliott Av W
L W Mercer Pl
C W Mercer St
R Queen Anne Av N
L Denny Way
R 3 Av
L Yesler Way
L Terrace St
R 5 Av
C 5 Av S
S S Washington St (ns)

When Scheduled to SODO Busway/ S Royal Brougham
Operate regular route

2 Denny Way
C Denny Way
R 3 Av
C 3 Av S
L 2 Av Ext S
C 4 Av S
L S Royal Brougham
R SODO Busway
S

SB 5 Av Between Yesler Way and Washington St
Do not layover at this location after 9 PM. Follow deadhead instructions on run card.

D Line Stops Southbound

- NW 100 Pl/7 Av NW
- Holman Rd NW/ Mary Av NW
- 15 Av NW/NW 85 St
- 15 Av NW/NW 80 St
- 15 Av NW/NW 75 St
- 15 Av NW/NW 70 St
- 15 Av NW/NW 65 St
- 15 Av NW/NW 60 St
- 15 Av NW/NW Market St
- 15 Av NW/NW Leary
- 15 Av W/W Emerson St
- 15 Av W/W Dravus St
- 15 Av W/W Armour St
- 15 Av W/W Wheeler St
- 15 Av W/W Armory
- Elliott Av W/W Galer St
- Elliott Av W/
- W Prospect St
- W Mercer St/3 Av W
- Queen Anne Av N/ W Mercer St
- Queen Anne Av N/ W John St
- 3 Av/Cedar St
- 3 Av/Bell St
- 3 Av/Virginia St
- 3 Av/Pike St
- 3 Av/Seneca St
- 3 Av/Columbia St
- Terrace St/5 Av
- 3 Av S/S Main St
- SODO Busway/ S Royal Brougham

To		*To*		*Base*	
Ballard (via Uptown)	0220	Downtown (via Uptown)	0250	Central Base	04D3
at W Mercer St/Queen Anne Av N	01AE	Stadium Station	0158		
at 15 Av NW/NW Market St to Crown Hill	0221				

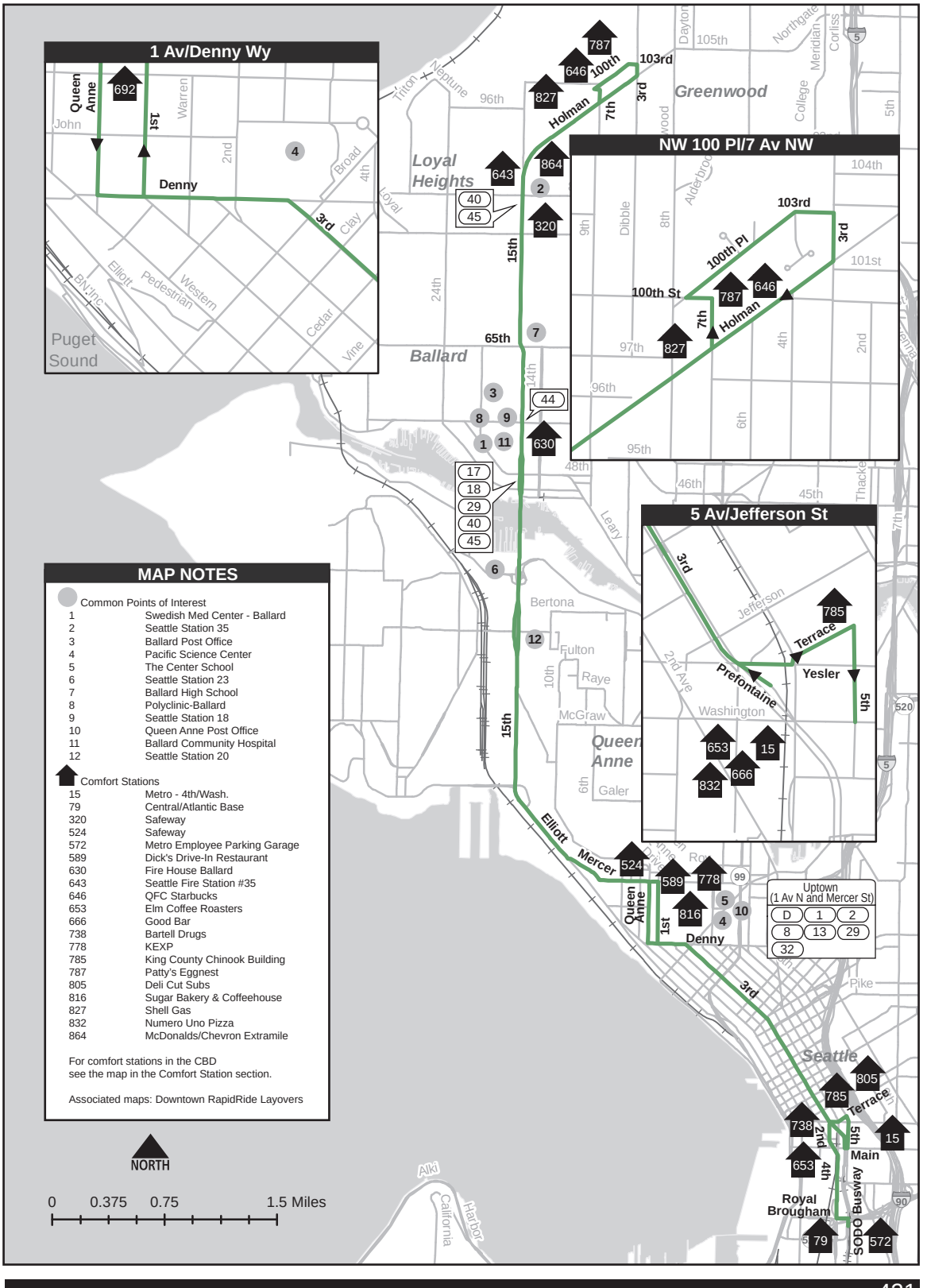

MAP NOTES

Common Points of Interest

1	Swedish Med Center - Ballard
2	Seattle Station 35
3	Ballard Post Office
4	Pacific Science Center
5	The Center School
6	Seattle Station 23
7	Ballard High School
8	Polyclinic-Ballard
9	Seattle Station 18
10	Queen Anne Post Office
11	Ballard Community Hospital
12	Seattle Station 20

Comfort Stations

15	Metro - 4th/Wash.
79	Central/Atlantic Base
320	Safeway
524	Safeway
572	Metro Employee Parking Garage
589	Dick's Drive-In Restaurant
630	Fire House Ballard
643	Seattle Fire Station #35
646	QFC Starbucks
653	Elm Coffee Roasters
666	Good Bar
738	Bartell Drugs
778	KEXP
785	King County Chinook Building
787	Patty's Eggnest
805	Deli Cut Subs
816	Sugar Bakery & Coffeehouse
827	Shell Gas
832	Numero Uno Pizza
864	McDonalds/Chevron Extramile

For comfort stations in the CBD
see the map in the Comfort Station section.

Associated maps: Downtown RapidRide Layovers

Aurora Village Transit Center

From: Prefontaine Pl S/Yesler

♦ Prefontaine Pl S
C 3 Av
R Battery St
L Borealis Av
C 7 Av N
C Aurora Av N
R "Whitman Pl N" exit
L N 63 St (underpass)
2 Woodland Pl N
C Linden Av N
C Winona Av N
L Aurora Av N
R N 200 St
L enter Aurora Village TC
R north roadway
S Bay 3 (if blocked use Bay 2 or 1 - drop off only)

If Blocking In-Service Bay 12
C N 200 St
R enter Aurora Village TC
S layover Bay A

When scheduled from SODO Busway/ S Royal Brougham
♦ SODO Busway
L S Royal Brougham Wy
R 4 Av S
L Prefontaine Pl S
C regular route

E Line Stops Northbound
- Prefontaine Pl S/ Yesler Wy
- 3 Av/Columbia St
- 3 Av/Seneca St
- 3 Av/Pike St
- 3 Av/Virginia St
- 3 Av/Bell St
- 7 Av N/Denny Wy
- 7 Av N/Harrison St
- Aurora Av N/Galer St
- Aurora Av N/Lynn St
- Aurora Av N/N 46 St
- Aurora Av N/N 64 St
- Aurora Av N/N 72 St
- Aurora Av N/N 76 St
- Aurora Av N/N 80 St
- Aurora Av N/N 85 St
- Aurora Av N/N 91 St
- Aurora Av N/N 95 St
- Aurora Av N/N 100 St
- Aurora Av N/ N Northgate Wy
- Aurora Av N/N 115 St
- Aurora Av N/N 125 St
- Aurora Av N/N 130 St
- Aurora Av N/N 135 St
- Aurora Av N/N 145 St
- Aurora Av N/N 152 St
- Aurora Av N/N 155 St
- Aurora Av N/N 160 St
- Aurora Av N/N 165 St
- Aurora Av N/N 170 St
- Aurora Av N/N 175 St
- Aurora Av N/N 180 St
- Aurora Av N/N 185 St
- Aurora Av N/N 192 St
- Aurora Av N/N 198 St
- Aurora Village TC

Downtown Seattle

From: Aurora Village Transit Center

♦ Aurora Village TC (Bay 10)
C N 200 St
L Aurora Av N
L "Downtown/ Denny Way" exit
C 7 Av N
C Wall St
L 3 Av
C 3 Av S
S S Main St (ns)

When scheduled to SODO Busway/ S Royal Brougham
Operate regular route
2 3 Av S
C 3 Av S
L 2 Av Ext S
C 4 Av S
L S Royal Brougham Wy
R SODO Busway
S

When scheduled to EB S Washington St (fs)/ 3 Av S
Operate regular route
2 3 Av
C 3 Av S
L S Washington St
S (fs) 3 Av S

E Line Stops Southbound
- Aurora Villlage TC
- Aurora Av N/N 200 St
- Aurora Av N/N 192 St
- Aurora Av N/N 185 St
- Aurora Av N/N 180 St
- Aurora Av N/N 175 St
- Aurora Av N/N 170 St
- Aurora Av N/N 165 St
- Aurora Av N/N 160 St
- Aurora Av N/N 155 St
- Aurora Av N/N 152 St
- Aurora Av N/N 145 St
- Aurora Av N/N 135 St
- Aurora Av N/N 130 St
- Aurora Av N/N 125 St
- Aurora Av N/N 115 St
- Aurora Av N/N 105 St
- Aurora Av N/N 100 St
- Aurora Av N/N 95 St
- Aurora Av N/N 90 St
- Aurora Av N/N 85 St
- Aurora Av N/N 80 St
- Aurora Av N/N 76 St
- Aurora Av N/N 66 St
- Aurora Av N/N 46 St
- Aurora Av N/Lynn St
- Aurora Av N/Galer St
- Aurora Av N/Harrison St
- 7 Av N/Thomas St
- Wall St/5 Av
- 3 Av/Bell St
- 3 Av/Virginia St
- 3 Av/Pike St
- 3 Av/Seneca St
- 3 Av/Columbia St
- 3 Av S/S Main St

Awareness Areas
3 Av between Virginia St & Spring St

Aurora Av N/N 105 St/ N Northgate Wy

Aurora Village TC

To		*Base*	
Aurora Village Transit Center	03CF	Central Base	04D3
Stadium Station	0676		
Downtown Seattle	0323		

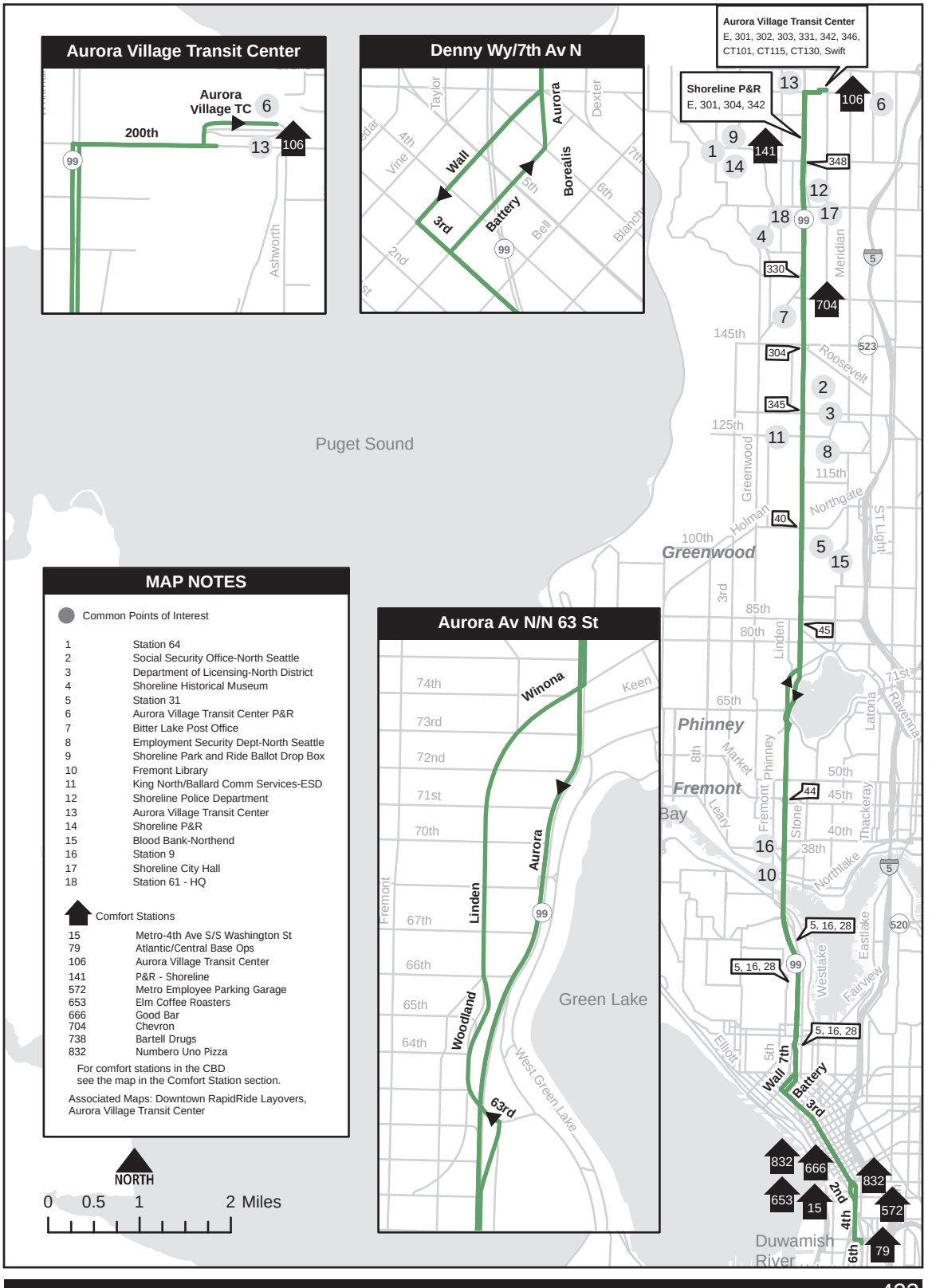
Aurora Village Transit Center
Aurora Village TC
200th
99
6
13
106
Ashworth
Denny Wy/7th Av N
Aurora
Dexter
Taylor
Vine
4th
Wall
5th
Borealis
6th
3rd
Battery
Bell
Blanchard
2nd
99
Aurora Village Transit Center
E, 301, 302, 303, 331, 342, 346, CT101, CT115, CT130, Swift
Shoreline P&R
E, 301, 304, 342
13
106
6
9
1
141
14
348
12
18
99
17
4
Meridian
5
330
704
7
145th
523
304
Roosevelt
2
345
3
125th
11
8
115th
Greenwood
Northgate
Holman
40
100th
Greenwood
5
15
St Light
3rd
85th
80th
Linden
45
71st
Ravenna
65th
Phinney
Latona
8th
Market
Phinney
50th
Fremont
44
45th
Bay
Leary
Stone
Thackeray
40th
16
38th
10
Northlake
5
5, 16, 28
520
Eastlake
Westlake
99
Fairview
5, 16, 28
5, 16, 28
Elliott
5th
Wall 7th
Battery
3rd
832
666
832
653
15
572
2nd
4th
6th
79
Duwamish River
Puget Sound
Aurora Av N/N 63 St
74th
Winona
Keen
73rd
72nd
71st
70th
Aurora
Fremont
Linden
99
67th
66th
65th
64th
Woodland
Green Lake
West Green Lake
63rd
MAP NOTES
Common Points of Interest
1 Station 64
2 Social Security Office-North Seattle
3 Department of Licensing-North District
4 Shoreline Historical Museum
5 Station 31
6 Aurora Village Transit Center P&R
7 Bitter Lake Post Office
8 Employment Security Dept-North Seattle
9 Shoreline Park and Ride Ballot Drop Box
10 Fremont Library
11 King North/Ballard Comm Services-ESD
12 Shoreline Police Department
13 Aurora Village Transit Center
14 Shoreline P&R
15 Blood Bank-Northend
16 Station 9
17 Shoreline City Hall
18 Station 61 - HQ
Comfort Stations
15 Metro-4th Ave S/S Washington St
79 Atlantic/Central Base Ops
106 Aurora Village Transit Center
141 P&R - Shoreline
572 Metro Employee Parking Garage
653 Elm Coffee Roasters
666 Good Bar
704 Chevron
738 Bartell Drugs
832 Numbero Uno Pizza
For comfort stations in the CBD see the map in the Comfort Station section.
Associated Maps: Downtown RapidRide Layovers, Aurora Village Transit Center
NORTH
0 0.5 1 2 Miles

OPERATORS OF THE MONTH
SOUTH BASE

Lynnette Harrell
January 2021

"Gentle answer turns away wrath, but a harsh word stirs up anger."

Brandy Johnston
February 2021

"Only you can choose to have an okay day or a great day! It's all about your attitude, and nobody can control that better than you."

Greg Klasen
March 2021

"Never have a fare dispute."

Christian Chambers
April 2021

"Try not to take things personally and you will have a better day."



Magdalena Limon
May 2021

"Make eye contact with each passenger and greet them with respect. It could make a difference in their day."

Carol Wallace
June 2021

Customer commendation: "Excellent, very calm, and patient with several riders who needed extra time."

Note: Due to COVID-19 precautions, Operator of the Month portraits did not resume until late spring 2021.

King County METRO

Burien Transit Center

From: N 10 St/Garden Av N (The Landing)

♦ N 10 St
R Park Av N
L Logan Av N
C Logan Av S (left lane)
L Renton TC rdwy
2 Bay 3
C through transit center
L Burnett Av S
L S 2 St
L Rainier Av S
R SW 7 St
L Lind Av SW
R SW 16 St
L Oakesdale Av SW
R SW 27 St
C Strander Blvd
R Tukwila Sounder Station access rdwy
R Bus-Only rdwy (to Tukwila Sounder Station)
C Bus-Only roadway
2 Bay 1
C Bus-Only rdwy (to Longacres Way)
L Longacres Way
L W Valley Highway
R Strander Blvd
R Andover Park W
R Tukwila Parkway
C 66 Av S
L Southcenter Blvd
L enter Tukwila International Boulevard Station
L central rdwy
C east rdwy
R Bus-Only rdwy
2 Bay 3
C Bus-Only rdwy
C central rdwy (through station)
L exit to Southcenter Blvd
L Southcenter Blvd
C S 154 St
C S 156 St
C S 156 St
C SW 156 St
R 4 Av SW
R SW 150 St
L rdwy to Burien TC
S Bay 4

F Line Stops Westbound

- N 10 St/Garden Ave N
- Logan Av N/N 10 St
- Logan Av N/N 6 St
- Renton TC Bay 3
- S 2 St/Shattuck Av S
- Rainier Av S/S 3 Pl
- SW 7 St/Rainier Av S
- Lind Av SW/SW 7 St
- Lind Av SW/ SW Grady Way
- Lind Av SW/SW 16 St
- Oakesdale Av SW/ Boeing Access Rd (1900 blk)
- Tukwila Sounder
- Station, Bay 1
- Strander Blvd/
- W Valley Hwy
- Strander Blvd/ Andover Park East
- Andover Park West/ Baker Blvd
- Southcenter Blvd/ 65 Av S
- Southcenter Blvd/ 62 Ave S
- Southcenter Blvd/ 52 Ave S
- Southcenter Blvd/ The Boulevard at South Station
- Southcenter Blvd/ 42 Ave S
- Tukwila International Boulevard Station Bay 3
- S 154 St/32 Ave S
- S 154 St/24 Ave S
- S 156 St/Des Moines Memorial Dr S
- S 156 St/2 Ave S
- S 156 St/1 Ave S
- 4 Av SW/SW 156 St
- 4 Av SW/SW 152 St
- Burien TC Bay 4

Awareness Areas
Tukwila International Boulevard Station

To		*Base*	
Burien	015A	South Base	04D9

The Landing (Renton)

From: Burien Transit Center

♦ Burien TC Bay 6
C through transit center
L rdwy to SW 150 St
R SW 150 St
L 4 Av SW
L SW 156 St
C S 156 St
C S 156 St
C S 154 St
C Southcenter Blvd
R enter Tukwila International Blvd Station
L central rdwy
C east rdwy
C Bus-Only rdwy
2 Bay 2
C Bus-Only rdwy
C central rdwy (through Station)
L exit to Southcenter Blvd
R Southcenter Blvd
R 66 Av S
C Tukwila Parkway
L Andover Park W
L Strander Blvd
L W Valley Highway
R Longacres Way (S 158 St)
R Bus-Only rdwy (to Tukwila Sounder Station)
C Bus-Only rdwy
2 Bay 2
C Bus-Only rdwy (to Longacres Way)
L Longacres Way
L Tukwila Sounder Station access rdwy (to SW 27 St/Strander Blvd)
L Strander Blvd (SW 27 St)
C SW 27 St
L Oakesdale Av SW
R SW 16 St
L Lind Av SW
R SW 7 St
L Rainier Av S
R S 3 St
L Burnett Av S
L Renton TC rdwy
2 Bay 2
C through transit center
R Logan Av S
C left through-lane (Logan Av N)
C Logan Av N
C Southport Dr N
R Garden Av N
R N 10 St
S pullout Garden Av N (fs)

F Line Stops Eastbound

- Burien TC Bay 6
- 4 Av SW/SW 152 St
- 4 Av SW/SW 156 St
- S 156 St/1 Av S
- S 156 St/4 Av S
- S 156 /Des Moines Memorial Dr S
- S 154 St/24 Av S (ns)
- S 154 St/32 Av S
- Tukwila International Boulevard Station Bay 2
- Southcenter Blvd/ 42 Av S
- Southcenter Blvd/ The Boulevard at South Station
- Southcenter Blvd/ 53 Av S
- Southcenter Blvd/ 62 Ave S
- Southcenter Blvd/ 65 Ave S
- Andover Park West/ Baker Blvd
- Strander Blvd/ Andover Park East
- W Valley H/Strander Blvd
- Tukwila Sounder Station Bay 2
- Oakesdale Av SW/ Boeing Access Rd (1900 blk)
- SW 16 St/Lind Av SW
- Lind Av SW/ SW Grady Way
- Lind Av SW/SW 7 St
- Rainier Av S/S 7 St
- Rainier Av S/S 4 Pl
- S 3 St/Rainier Av S
- Renton TC Bay 2
- Logan Av N/N 6 St
- Logan Av N/N 10 St
- Southport Dr N/ Garden Av N
- N 10 St/Garden Av N

Awareness Areas
Tukwila International Boulevard Station

To		Base	
The Landing (Renton)	04CD	South Base	0011

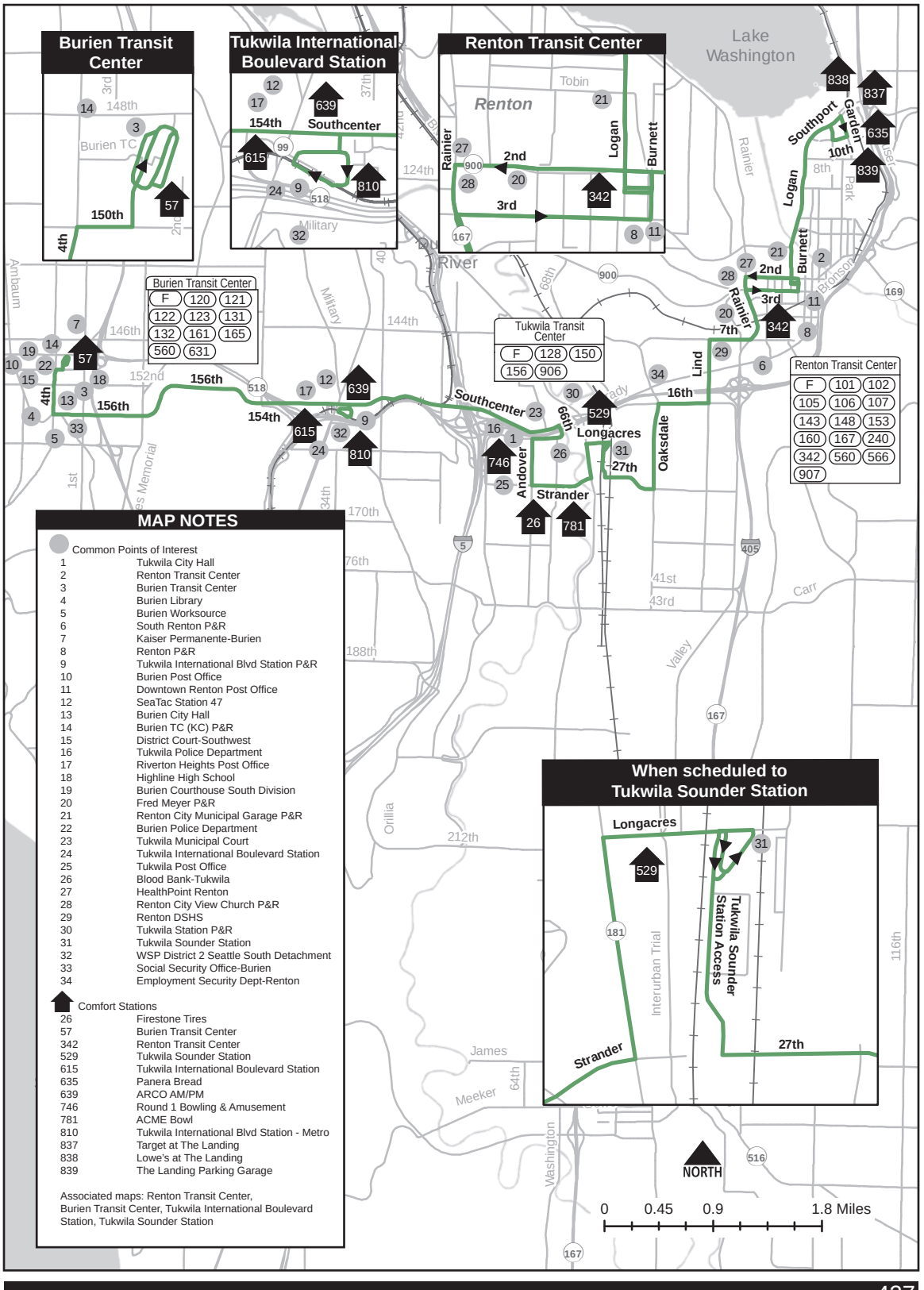

MAP NOTES

Common Points of Interest

1	Tukwila City Hall
2	Renton Transit Center
3	Burien Transit Center
4	Burien Library
5	Burien Worksource
6	South Renton P&R
7	Kaiser Permanente-Burien
8	Renton P&R
9	Tukwila International Blvd Station P&R
10	Burien Post Office
11	Downtown Renton Post Office
12	SeaTac Station 47
13	Burien City Hall
14	Burien TC (KC) P&R
15	District Court-Southwest
16	Tukwila Police Department
17	Riverton Heights Post Office
18	Highline High School
19	Burien Courthouse South Division
20	Fred Meyer P&R
21	Renton City Municipal Garage P&R
22	Burien Police Department
23	Tukwila Municipal Court
24	Tukwila International Boulevard Station
25	Tukwila Post Office
26	Blood Bank-Tukwila
27	HealthPoint Renton
28	Renton City View Church P&R
29	Renton DSHS
30	Tukwila Station P&R
31	Tukwila Sounder Station
32	WSP District 2 Seattle South Detachment
33	Social Security Office-Burien
34	Employment Security Dept-Renton

Comfort Stations

26	Firestone Tires
57	Burien Transit Center
342	Renton Transit Center
529	Tukwila Sounder Station
615	Tukwila International Boulevard Station
635	Panera Bread
639	ARCO AM/PM
746	Round 1 Bowling & Amusement
781	ACME Bowl
810	Tukwila International Blvd Station - Metro
837	Target at The Landing
838	Lowe's at The Landing
839	The Landing Parking Garage

Associated maps: Renton Transit Center, Burien Transit Center, Tukwila International Boulevard Station, Tukwila Sounder Station

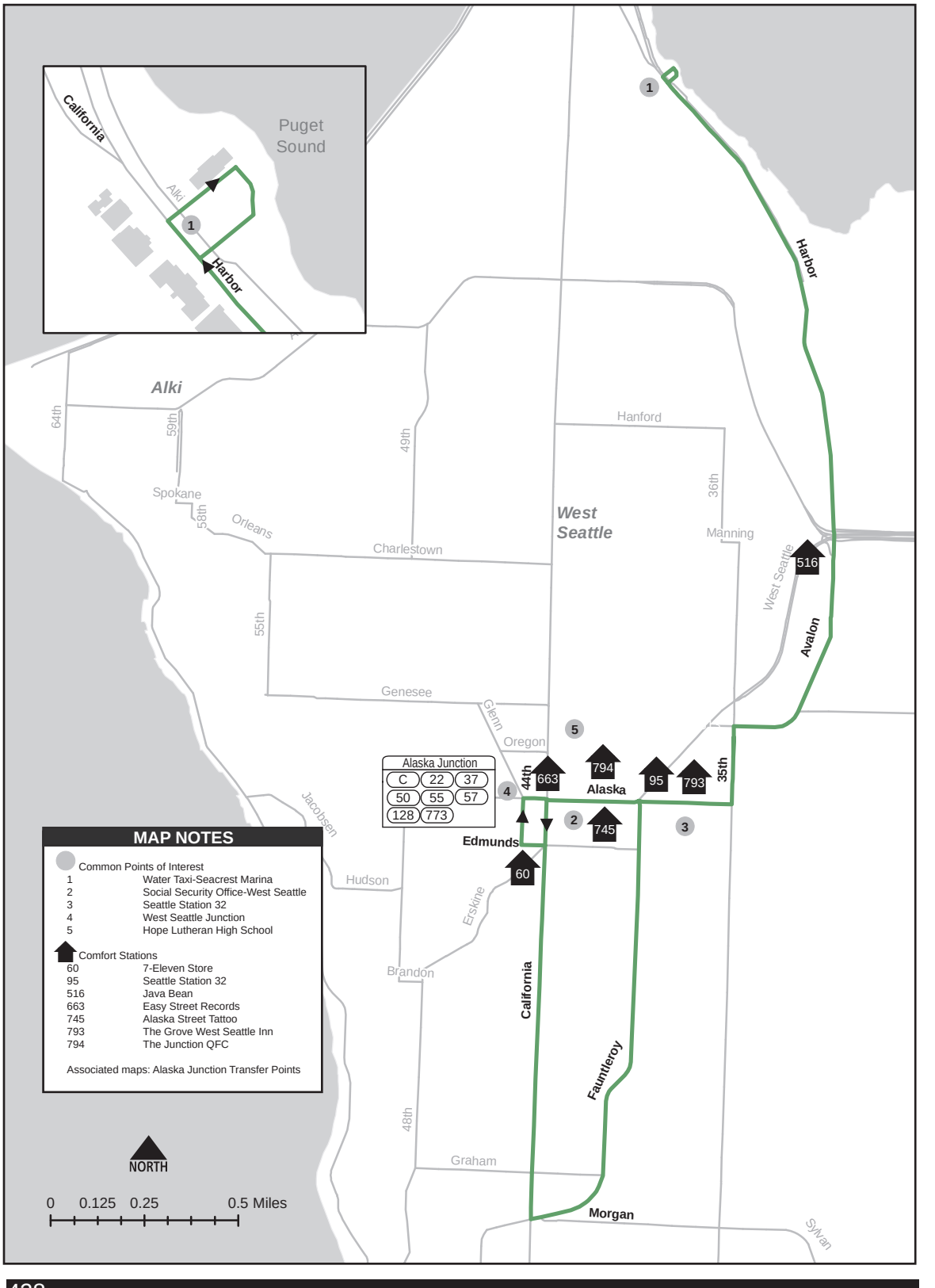
California
Puget Sound
Alki
1
Harbor
Alki
64th
59th
49th
Hanford
36th
Spokane
58th
Orleans
Charlestown
West Seattle
Manning
West Seattle
516
Avalon
55th
Genesee
Glenn
Oregon
5
Alaska Junction
C 22 37
50 55 57
128 773
44th
663
794
Alaska
95
793
35th
4
2
745
3
Edmunds
60
Jacobsen
Hudson
Erskine
Brandon
California
Fauntleroy
48th
Graham
Morgan
Sylvan
MAP NOTES
Common Points of Interest
1 Water Taxi-Seacrest Marina
2 Social Security Office-West Seattle
3 Seattle Station 32
4 West Seattle Junction
5 Hope Lutheran High School
Comfort Stations
60 7-Eleven Store
95 Seattle Station 32
516 Java Bean
663 Easy Street Records
745 Alaska Street Tattoo
793 The Grove West Seattle Inn
794 The Junction QFC
Associated maps: Alaska Junction Transfer Points
NORTH
0 0.125 0.25 0.5 Miles

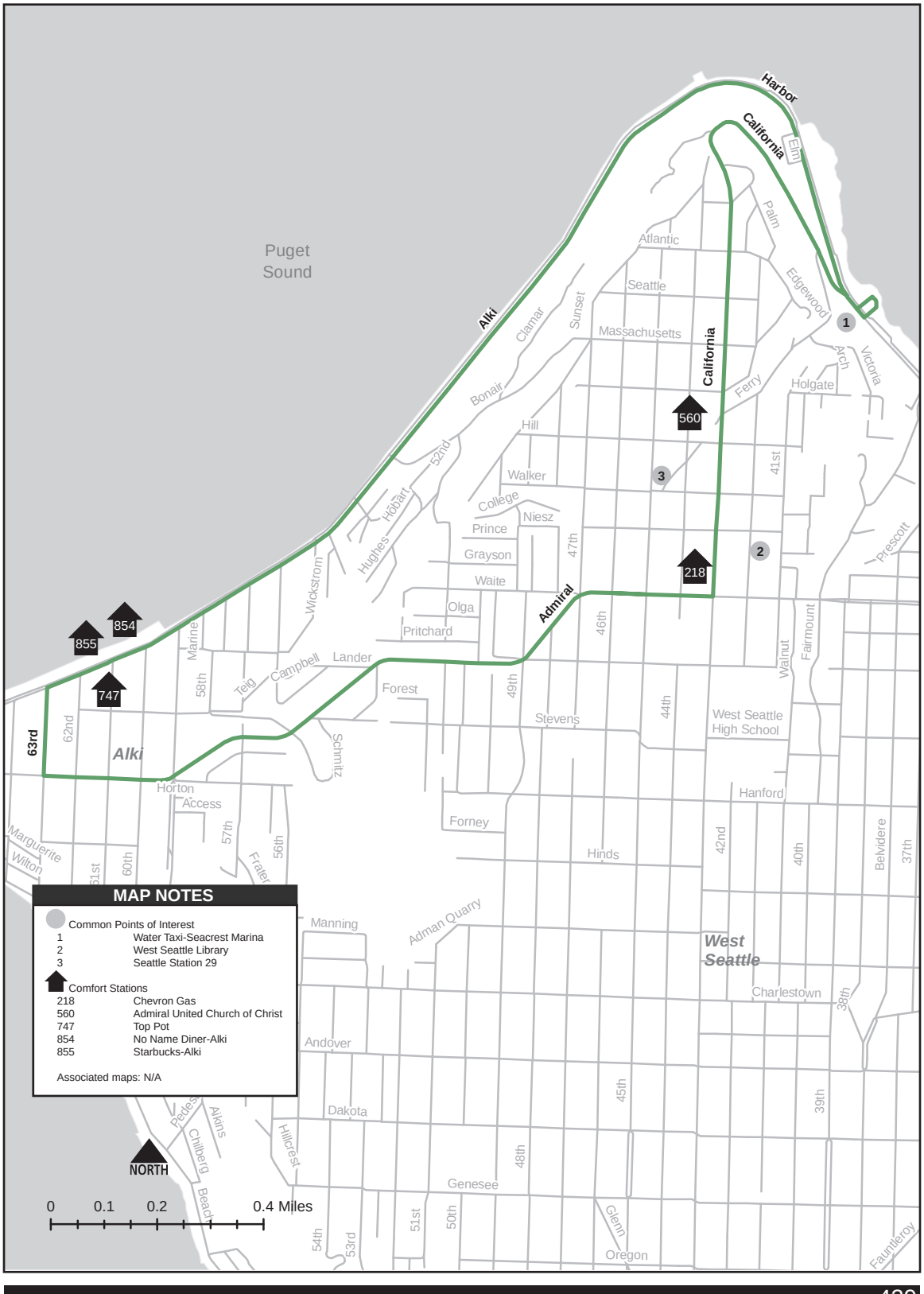

MAP NOTES

Common Points of Interest

1	Water Taxi-Seacrest Marina
2	West Seattle Library
3	Seattle Station 29

Comfort Stations

218	Chevron Gas
560	Admiral United Church of Christ
747	Top Pot
854	No Name Diner-Alki
855	Starbucks-Alki

Associated maps: N/A

Lake Washington H.S. (AM route)

From: Totem Lake Transit Center

♦ Totem Lake TC Bay 3
C transit center road
L NE 128 St
L 116 Av NE
C 120 Av NE
R NE 112 St
L 116 Av NE
C Forbes Creek Dr
L Market St
L 18 Av
R 3 St
L Central Way
L 6 St
R 7 Av
L 112 Av NE

Slow Order
10 mph or less on 7 Av/ NE 87 St at 112 Av NE

R NE 100 St
R 116 Av NE
R NE 87 St (7 Av)
L 114 Av NE
L NE 85 St
R 120 Av NE
L NE 80 St
S 120 Av NE (fs)

Forbes Creek (PM route)

From: NE 80 St/122 Av NE

♦ NE 80 St (122 Av NE)(fs)
R 120 Av NE
L NE 85 St
R 114 Av NE
L 7 Av (NE 87 St)
R 112 Av NE
R NE 100 St
R 116 Av NE
R NE 87 St
C 7 Av

Slow Order
10 mph or less on 7 Av/ NE 87 St at 112 Av NE

L 6 St
R Central Way
R 3 St
L 18 Av
R Market St
R Forbes Creek Dr
C 116 Av NE
R NE 112 St
S 120 Av NE (ns)

To		*Base*	
Lake Washinton High School	0109	East Base	04D4
Forbes Creek	0107	Bellevue Base	04D2

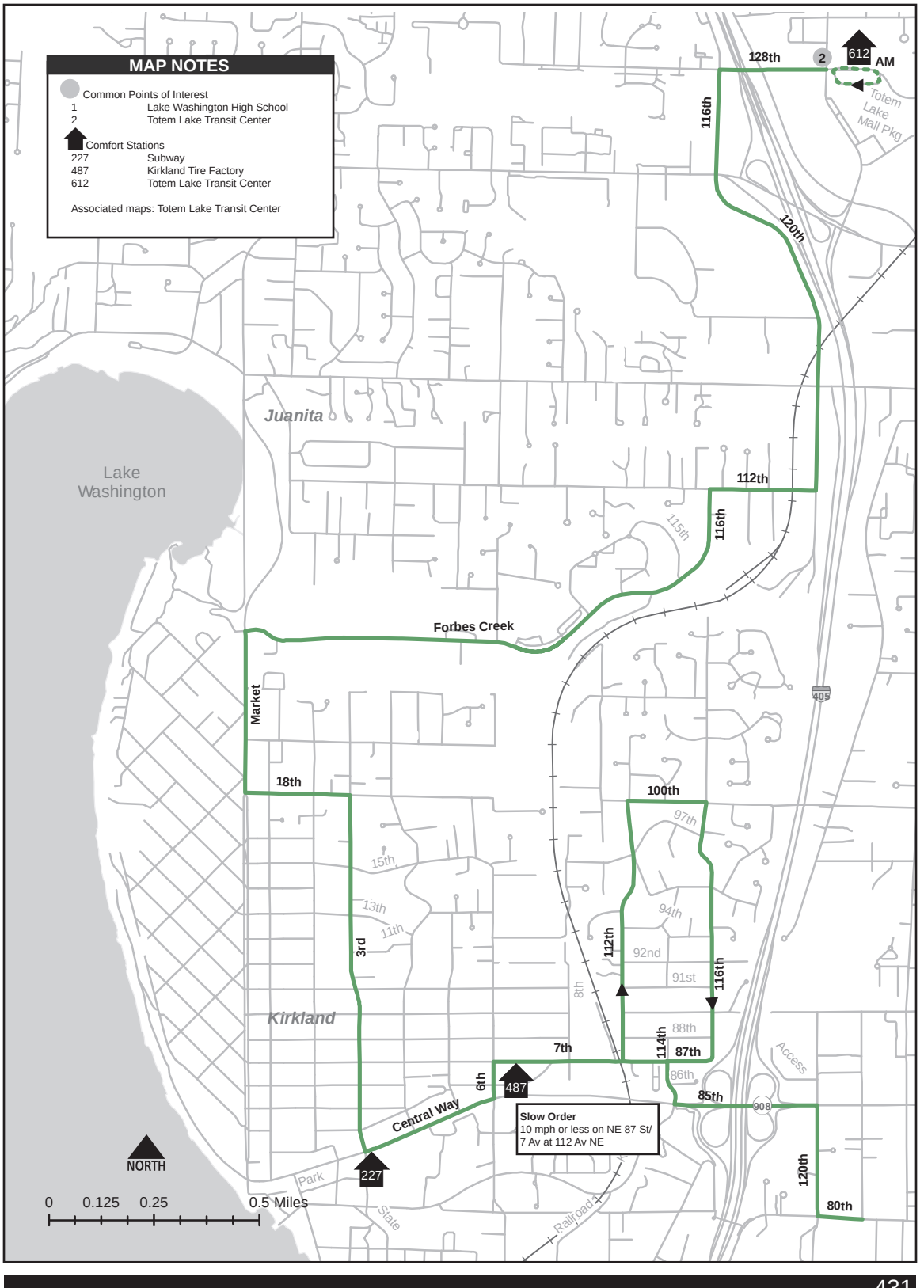
MAP NOTES
Common Points of Interest
1 Lake Washington High School
2 Totem Lake Transit Center
Comfort Stations
227 Subway
487 Kirkland Tire Factory
612 Totem Lake Transit Center
Associated maps: Totem Lake Transit Center
Lake Washington
Juanita
Kirkland
Forbes Creek
128th
116th
120th
112th
115th
100th
97th
94th
92nd
91st
88th
87th
86th
85th
80th
Market
18th
15th
13th
11th
3rd
6th
7th
8th
114th
Central Way
Slow Order
10 mph or less on NE 87 St/
7 Av at 112 Av NE
612 AM
2
487
227
908
405
Totem Lake Mall Pkg
Access
Park
State
Railroad
NORTH
0 0.125 0.25 0.5 Miles

Lake Washington High School (AM route)

From: Overlake Park & Ride

♦ Overlake P&R
C through P&R (counterclockwise)
L 152 Av NE
L NE 24 St
L W Lk Sammamish Pk NE
L NE 40 St
R 148 Av NE
L NE Old Redmond Rd
C NE 70 Pl
C NE 70 St
C NE 70 Pl
R 116 Av NE
C 116 Av NE
C NE 80 St
S 120 Av NE (fs)

AM Express Stop Instructions

- Make no stops between AM layover and NE 24 St/172 Av NE
- Make all stops between NE 24 St/172 Av NE and NE 40 St/156 Av NE
- Make no stops between NE 40 St/156 Av NE and Lake Washington High School except at NE 70 Pl/132 Av NE

Ardmore Park (PM route)

From: Lake Washington High School

♦ NE 80 St (120 Av NE) (fs)
C NE 80 St
R 132 Av NE
L Old Redmond Rd
R 148 Av NE
L NE 40 St
R W Lk Sammamish Pk NE
R NE 24 St
S 173 Av NE (fs)

PM Express Stop Instructions

- Make no stops between Lake Washington High School and NE 40 St/156 Av NE except at 132 Av NE/NE 80 St
- Make all stops between 1 NE 40 St/156 Av NE and PM terminal

To		*Base*	
Lake Washington High School	09BF	East Base	04D4
Ardmore Park	09BC		

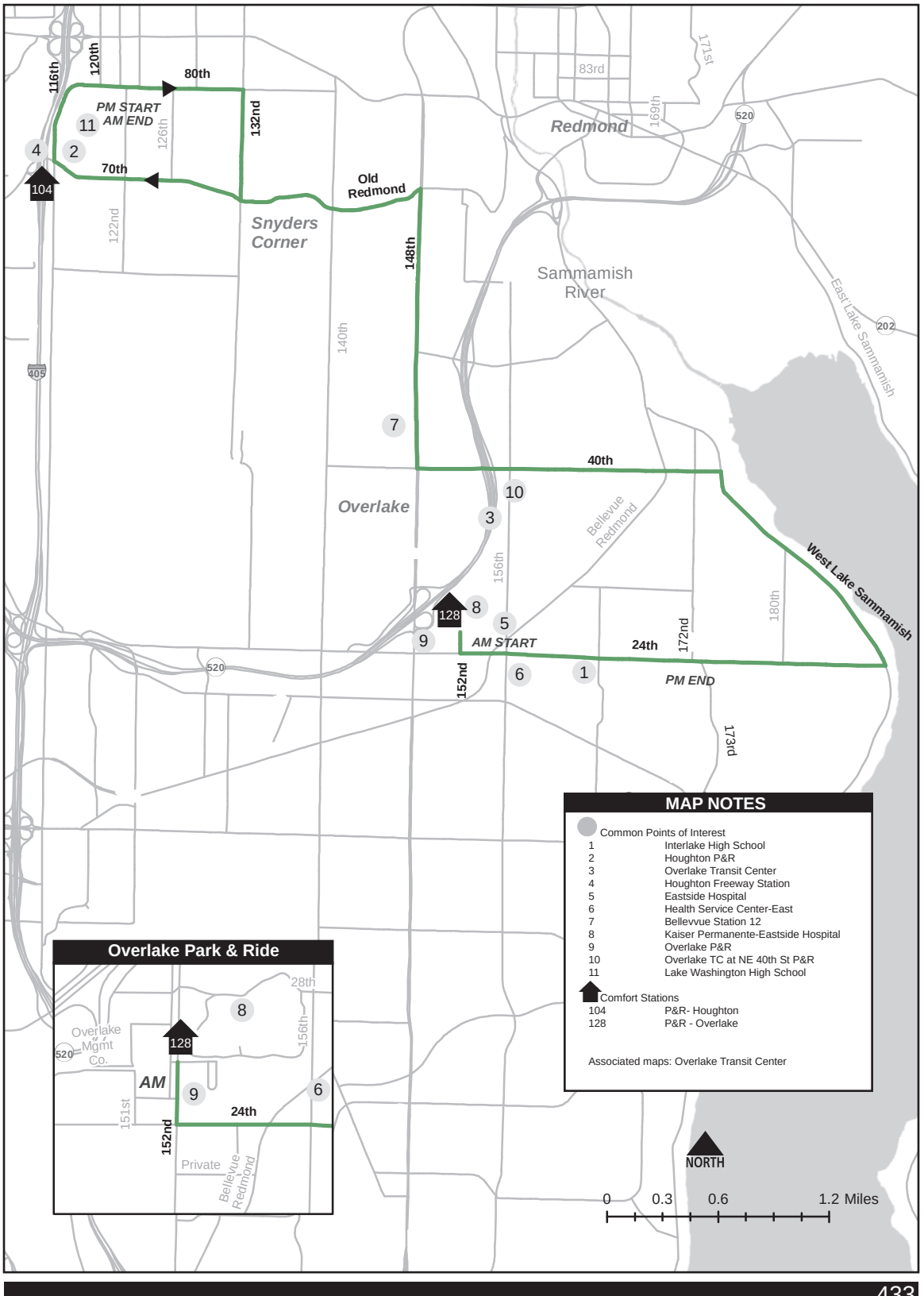
116th
120th
80th
PM START
AM END
126th
132nd
11
4
2
70th
104
122nd
Snyders
Corner
Old
Redmond
148th
140th
405
7
40th
Overlake
10
3
156th
128
8
5
9
AM START
24th
172nd
180th
West Lake Sammamish
520
152nd
6
1
PM END
173rd
83rd
171st
169th
Redmond
520
Sammamish
River
East Lake Sammamish
202
Bellevue
Redmond
MAP NOTES
Common Points of Interest
1 Interlake High School
2 Houghton P&R
3 Overlake Transit Center
4 Houghton Freeway Station
5 Eastside Hospital
6 Health Service Center-East
7 Bellevvue Station 12
8 Kaiser Permanente-Eastside Hospital
9 Overlake P&R
10 Overlake TC at NE 40th St P&R
11 Lake Washington High School
Comfort Stations
104 P&R- Houghton
128 P&R - Overlake
Associated maps: Overlake Transit Center
Overlake Park & Ride
28th
8
156th
128
Overlake
Mgmt
Co.
520
AM
9
6
151st
24th
152nd
Private
Bellevue
Redmond
NORTH
0 0.3 0.6 1.2 Miles

Route 901 Subcontracted Service

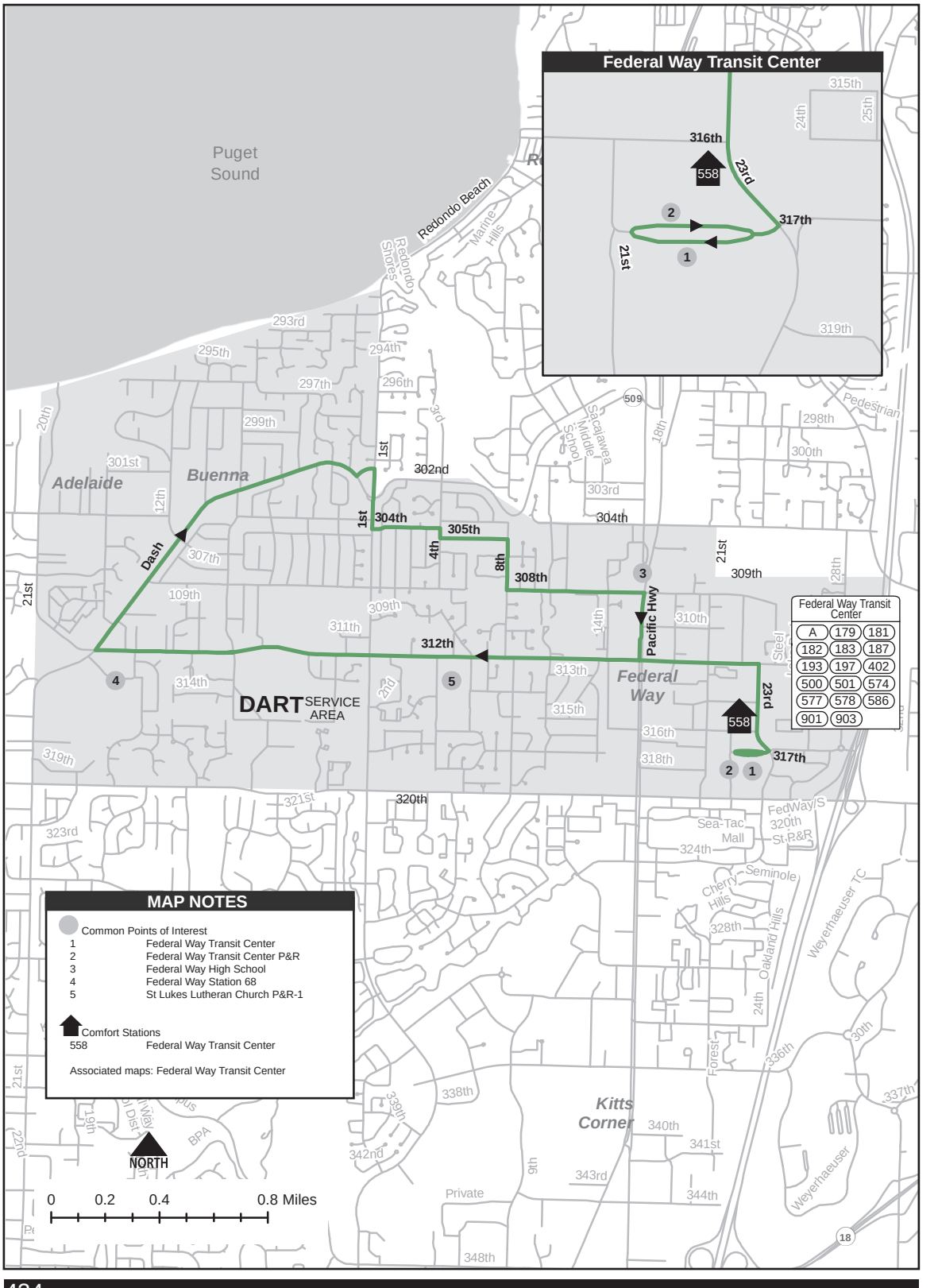

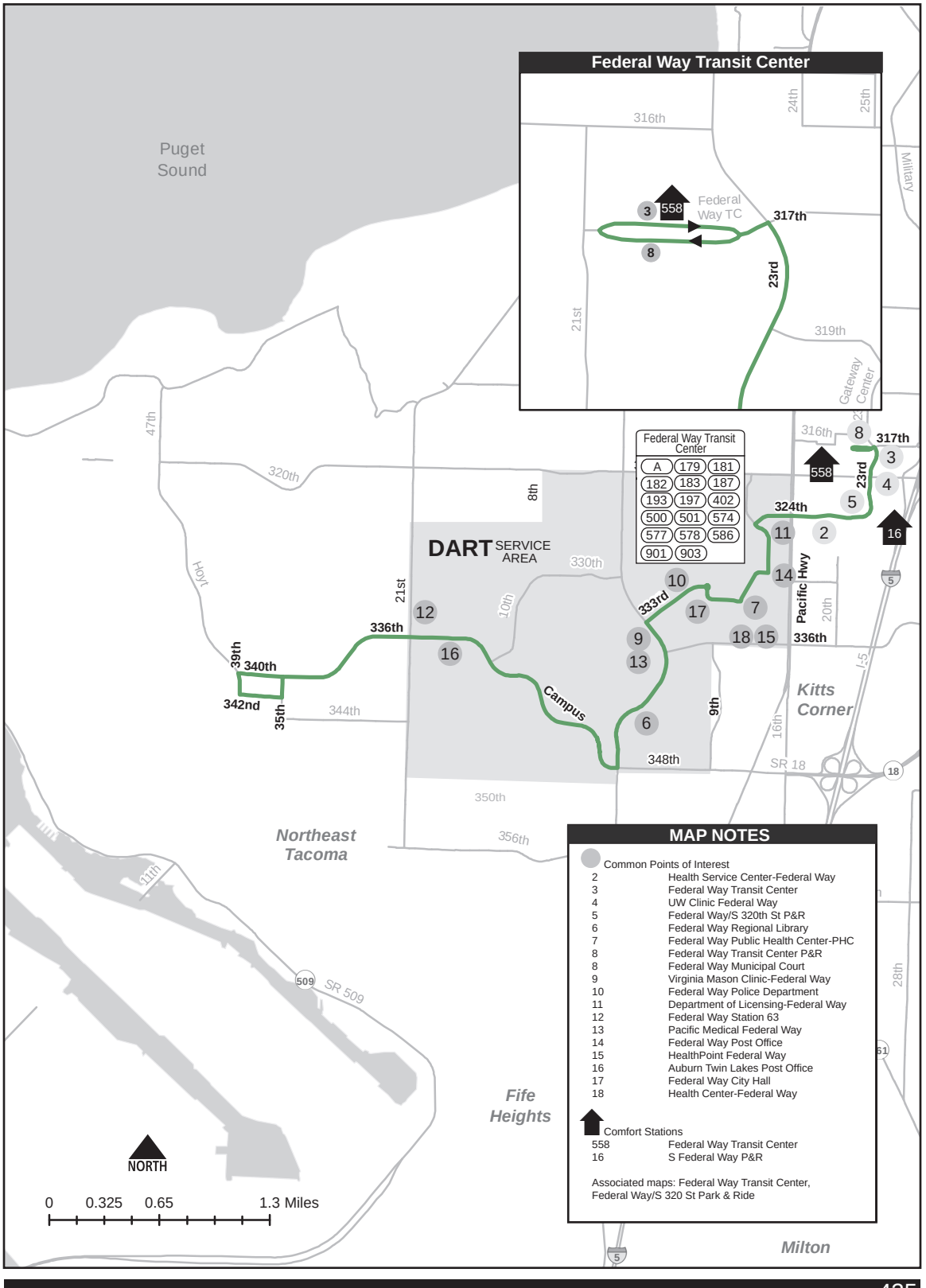
Federal Way Transit Center
316th
24th
25th
Military
Federal Way TC
3
558
317th
8
23rd
21st
319th
Gateway Center
Puget Sound
47th
320th
8th
Federal Way Transit Center
A
179
181
182
183
187
193
197
402
500
501
574
577
578
586
901
903
316th
8
317th
3
558
23rd
4
5
324th
11
2
16
DART SERVICE AREA
330th
10
14
Pacific Hwy
5
Hoyt
21st
12
10th
333rd
17
7
20th
336th
9
18
15
336th
39th
340th
342nd
35th
344th
16
13
Campus
I-5
Kitts Corner
9th
6
16th
348th
SR 18
18
350th
Northeast Tacoma
356th
11th
509
SR 509
28th
61
Fife Heights
NORTH
0
0.325
0.65
1.3 Miles
MAP NOTES
Common Points of Interest
2 Health Service Center-Federal Way
3 Federal Way Transit Center
4 UW Clinic Federal Way
5 Federal Way/S 320th St P&R
6 Federal Way Regional Library
7 Federal Way Public Health Center-PHC
8 Federal Way Transit Center P&R
8 Federal Way Municipal Court
9 Virginia Mason Clinic-Federal Way
10 Federal Way Police Department
11 Department of Licensing-Federal Way
12 Federal Way Station 63
13 Pacific Medical Federal Way
14 Federal Way Post Office
15 HealthPoint Federal Way
16 Auburn Twin Lakes Post Office
17 Federal Way City Hall
18 Health Center-Federal Way
Comfort Stations
558 Federal Way Transit Center
16 S Federal Way P&R
Associated maps: Federal Way Transit Center, Federal Way/S 320 St Park & Ride
Milton

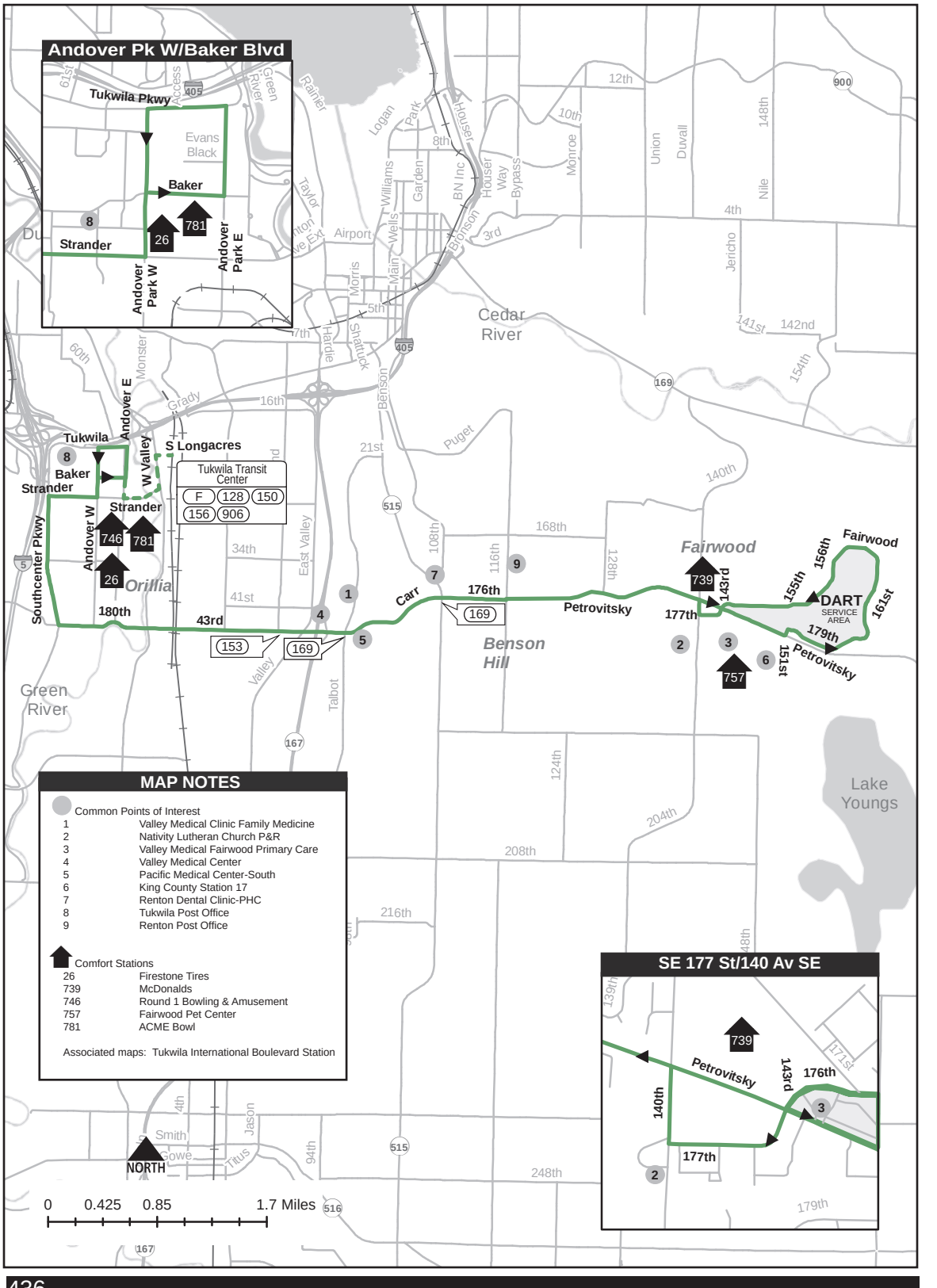

MAP NOTES

Common Points of Interest

1	Valley Medical Clinic Family Medicine
2	Nativity Lutheran Church P&R
3	Valley Medical Fairwood Primary Care
4	Valley Medical Center
5	Pacific Medical Center-South
6	King County Station 17
7	Renton Dental Clinic-PHC
8	Tukwila Post Office
9	Renton Post Office

Comfort Stations

26	Firestone Tires
739	McDonalds
746	Round 1 Bowling & Amusement
757	Fairwood Pet Center
781	ACME Bowl

Associated maps: Tukwila International Boulevard Station

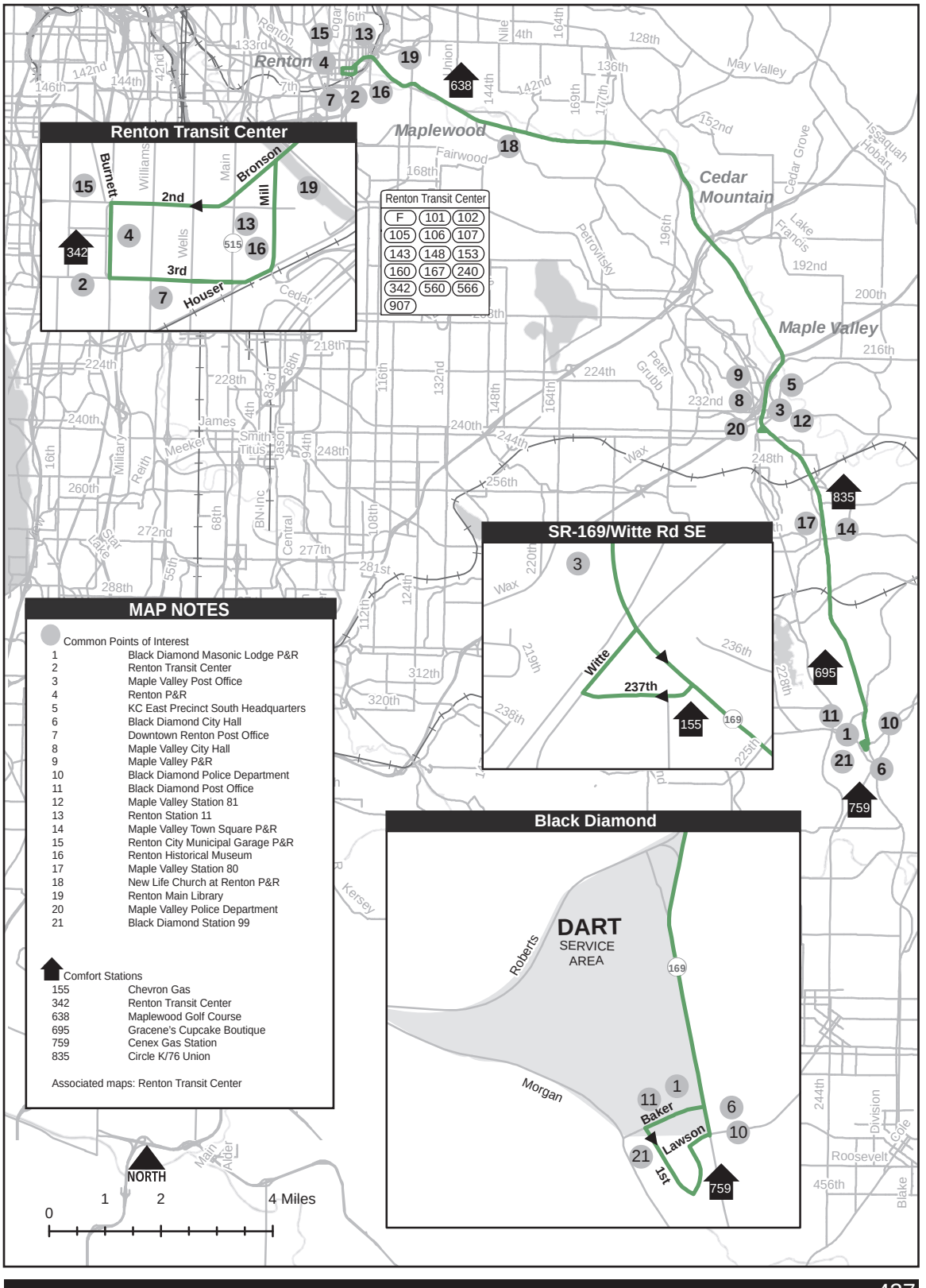

MAP NOTES

Common Points of Interest

1	Black Diamond Masonic Lodge P&R
2	Renton Transit Center
3	Maple Valley Post Office
4	Renton P&R
5	KC East Precinct South Headquarters
6	Black Diamond City Hall
7	Downtown Renton Post Office
8	Maple Valley City Hall
9	Maple Valley P&R
10	Black Diamond Police Department
11	Black Diamond Post Office
12	Maple Valley Station 81
13	Renton Station 11
14	Maple Valley Town Square P&R
15	Renton City Municipal Garage P&R
16	Renton Historical Museum
17	Maple Valley Station 80
18	New Life Church at Renton P&R
19	Renton Main Library
20	Maple Valley Police Department
21	Black Diamond Station 99

Comfort Stations

155	Chevron Gas
342	Renton Transit Center
638	Maplewood Golf Course
695	Gracene's Cupcake Boutique
759	Cenex Gas Station
835	Circle K/76 Union

Associated maps: Renton Transit Center

Route 914 Subcontracted Service

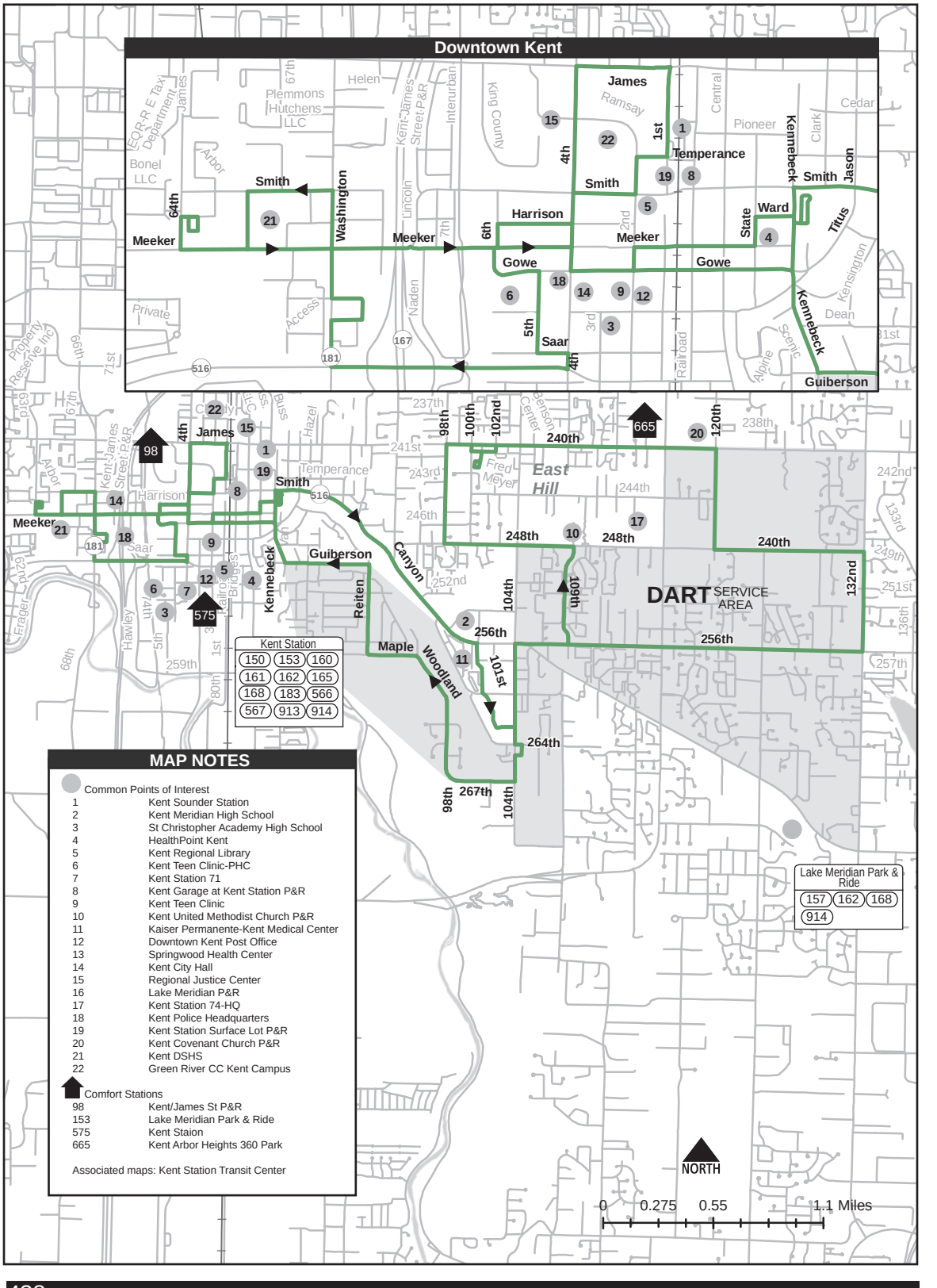

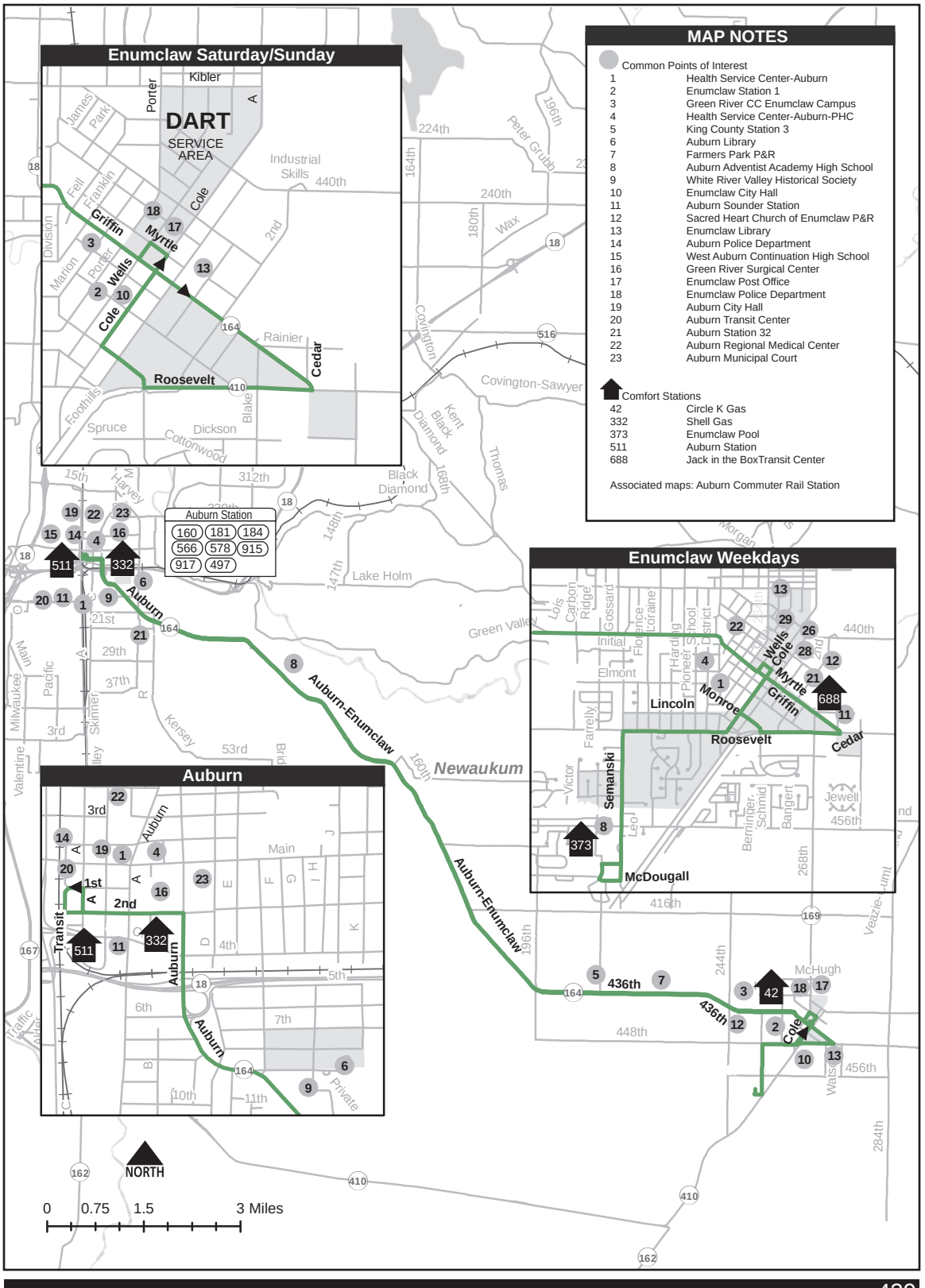

MAP NOTES

Common Points of Interest

1	Health Service Center-Auburn
2	Enumclaw Station 1
3	Green River CC Enumclaw Campus
4	Health Service Center-Auburn-PHC
5	King County Station 3
6	Auburn Library
7	Farmers Park P&R
8	Auburn Adventist Academy High School
9	White River Valley Historical Society
10	Enumclaw City Hall
11	Auburn Sounder Station
12	Sacred Heart Church of Enumclaw P&R
13	Enumclaw Library
14	Auburn Police Department
15	West Auburn Continuation High School
16	Green River Surgical Center
17	Enumclaw Post Office
18	Enumclaw Police Department
19	Auburn City Hall
20	Auburn Transit Center
21	Auburn Station 32
22	Auburn Regional Medical Center
23	Auburn Municipal Court

Comfort Stations

42	Circle K Gas
332	Shell Gas
373	Enumclaw Pool
511	Auburn Station
688	Jack in the BoxTransit Center

Associated maps: Auburn Commuter Rail Station

Route 917 Subcontracted Service

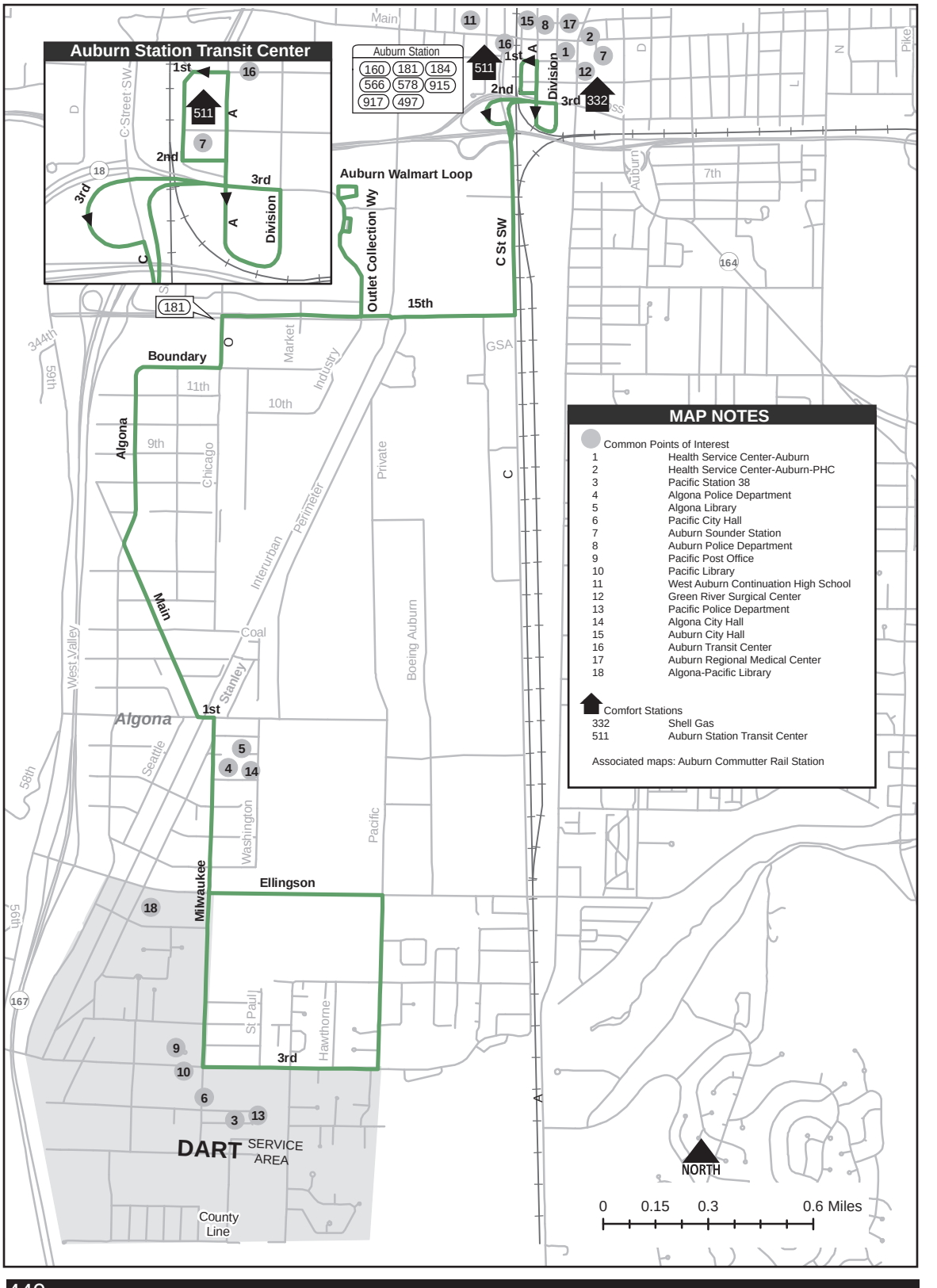

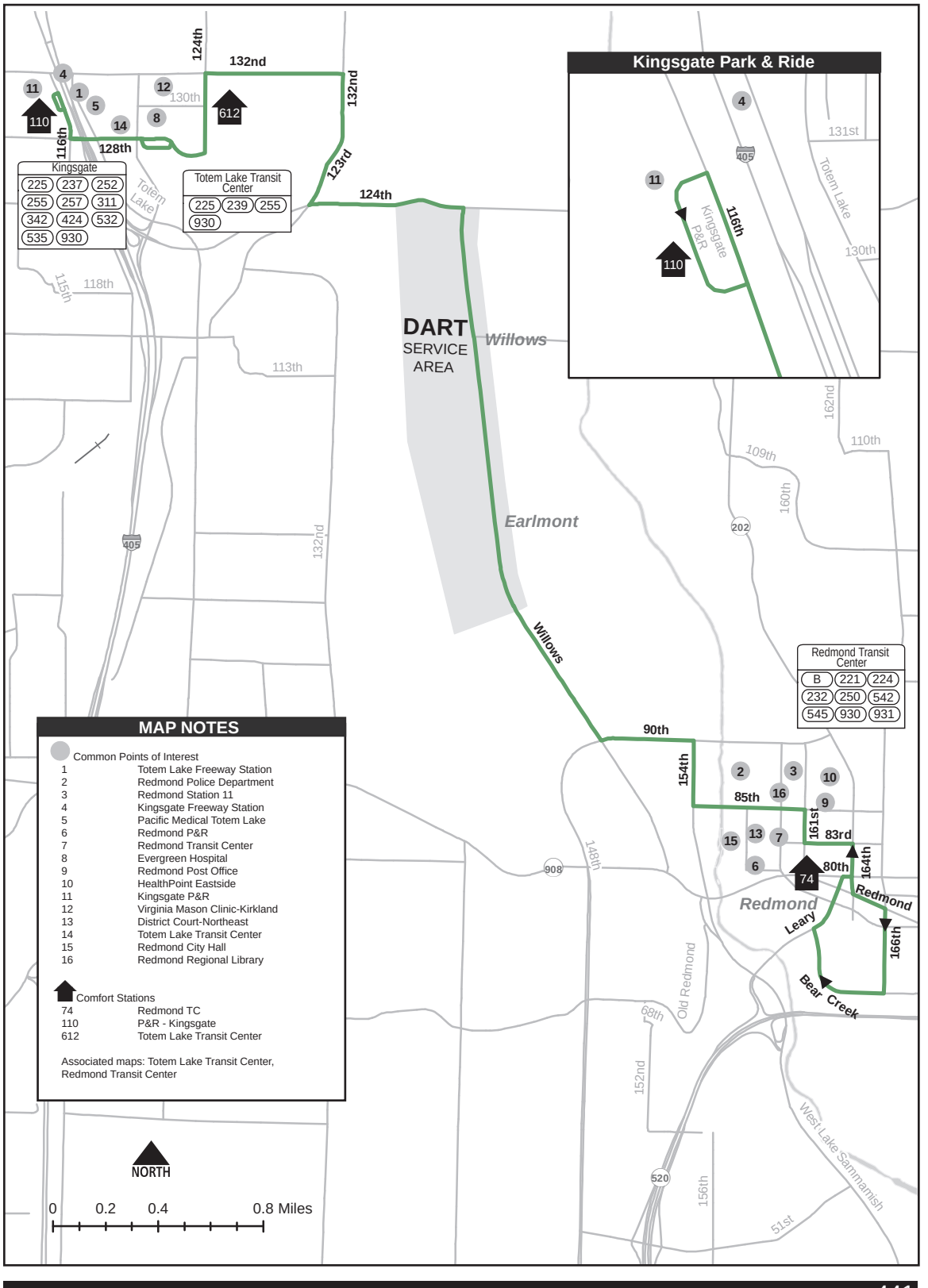
Kingsgate Park & Ride
MAP NOTES
Common Points of Interest
1 Totem Lake Freeway Station
2 Redmond Police Department
3 Redmond Station 11
4 Kingsgate Freeway Station
5 Pacific Medical Totem Lake
6 Redmond P&R
7 Redmond Transit Center
8 Evergreen Hospital
9 Redmond Post Office
10 HealthPoint Eastside
11 Kingsgate P&R
12 Virginia Mason Clinic-Kirkland
13 District Court-Northeast
14 Totem Lake Transit Center
15 Redmond City Hall
16 Redmond Regional Library
Comfort Stations
74 Redmond TC
110 P&R - Kingsgate
612 Totem Lake Transit Center
Associated maps: Totem Lake Transit Center, Redmond Transit Center
Kingsgate
225 237 252
255 257 311
342 424 532
535 930
Totem Lake Transit Center
225 239 255
930
Redmond Transit Center
B 221 224
232 250 542
545 930 931
DART SERVICE AREA
Willows
Earlmont
Totem Lake
Kingsgate P&R
Redmond
Leary
Bear Creek
Old Redmond
West Lake Sammamish
124th
132nd
116th
128th
123rd
90th
154th
85th
83rd
80th
164th
166th
161st
NORTH
0 0.2 0.4 0.8 Miles

Route 931 Subcontracted Service

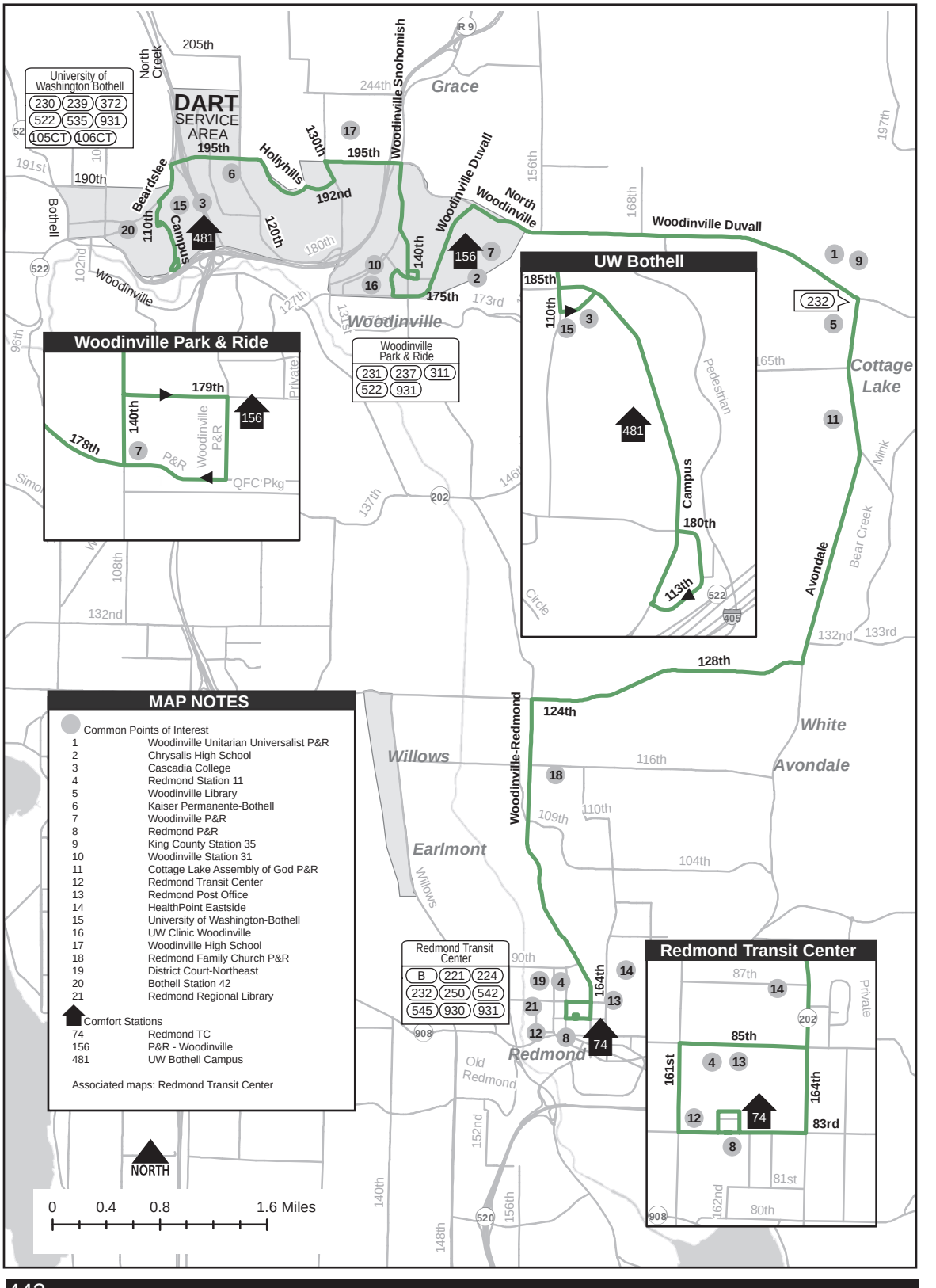

OPERATORS OF THE MONTH
SOUTH BASE



Andrea Jermann
July 2021

"A positive attitude can make a positive difference, and a smile and a warm hello can make all the difference."



Monique Lowe
August 2021

"Be open to change."



Patrick Murphy
September 2021

"Look for the good in each day."



Harold Batson, Jr.
October 2021

"Keep your body on a swivel."



Mechelle Penny
November 2021

"You always want to be kind and courteous because you never know what people are going through."

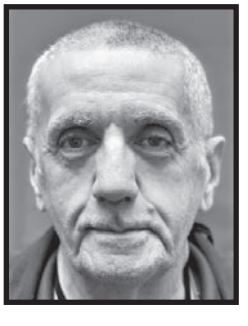

Richard Thompson
December 2021

"Give respect to get respect."

King County METRO

Mercer Island

From: NE 135 St/1 Av NE

♦ NE 135 St
R 1 Av NE
R NE 145 St
C NE 145 St
L Bothell Wy NE
C Bothell Wy NE
C Woodinville Dr
R enter I-405 south "Bellevue/Renton"
C I-405
L "NE 128 St" Express exit
C on-ramp SB I-405
R SR-520 "Seattle" (Exit 14)
C SR-520
R "108 Av NE" exit
R 108 Av NE
L NE 37 Ct
L 107 Ln NE (enter S Kirkland P&R)
L NE 38 Pl
R 108 Av NE
C 112 Av NE
R NE 12 St
L 110 Av NE
R NE 6 St (Bellevue TC)
L 108 Av NE
L NE 4 St
R enter I-405 "Renton"
C I-405
R exit "SE 8 St" (Exit 12)
C enter SB I-405 on-ramp
C I-405
R enter I-90 "Seattle" (Exit 11)
R enter HOV/Carpool lane
C I-90
L "80 Av SE" exit
R 80 Av SE
L N Mercer Wy
S N Mercer Wy (fs) 80 Av SE

Express Stops Eastbound (PM only)

- 1 Av NE/NE 135 St (Lakeside Middle School)
- 1 Av NE/NE 140 St (Lakeside Upper School)
- NE Bothell Wy NE/ Lake Forest Park
- NE Bothell Wy/ 68 Av NE
- Totem Lake Freeway Station
- S Kirkland P&R
- 112 Av NE/NE 19 St (Boys & Girls Club)
- Bellevue TC Bay 8
- I-405/SE 8 St (Wilburton P&R)
- N Mercer Wy/80 Av SE (Mercer Island P&R Bay 1)

MAP NOTES

Common Points of Interest

1	Mercer Island P&R during construction
2	Houghton P&R
3	South Bellevue P&R
4	Mercer Island P&R
5	Shoreline United Methodist Church P&R
6	Midlakes Post Office
7	Totem Lake Freeway Station
8	Virginia Mason Bellevue
9	Kenmore Post Office
10	Overlake H & MC
11	Bothell PD
12	Kenmore Community Church P&R
13	Houghton Freeway Station
14	Lake Forest Park PD
15	Bellevue Regional Lib
16	HealthPoint Kenmore
17	Kingsgate Freeway Station
18	Bothell CH
19	Lake Forest Park CH
20	Mercer Island CH
21	Pacific Medical Totem Lake
22	Bothell Municipal Court
23	Bothell Post Office
24	Lake Forest Park Station 57
25	Bellevue PD
26	Bothell P&R
27	Bellevue Transit Center
28	SSO - Bellevue
29	Lake Forest Park Lib
30	Blood Bank - Bellevue
31	East King County Convention & Visitors B
32	Kenmore CH
33	District Court-Mercer Island
34	Bellevue Station 7
35	Lakeside High School
36	Kirkland Station 27
37	Kingsgate P&R
38	Brickyard Road P&R
39	Kenmore PD
40	Brickyard Freeway Station
41	SR 908/Kirkland Way P&R
42	I5/NE 145th Freeway Station
43	Watson-Groen Christian High School
44	Bellevue CH
45	North Jackson Park P&R
46	Kenmore P&R
47	South Kirkland P&R
48	Wilburton P&R
49	Kenmore Lib
50	Totem Lake Transit Center
51	KC East Precinct N HQ
52	Bethany Bible Church P&R
53	Kenmore Station 51
54	Seattle University Eastside Edu Center
55	Prince of Peace Lutheran Church P&R
56	Mercer Island PD
57	Bothell Lib

Comfort Stations

24	P&R - Mercer Island
68	Bellevue TC 1
68	Bellevue TC 2
104	P&R - Houghton
109	P&R - Kenmore
110	P&R - Kingsgate
112	P&R - South Kirkland portable
113	P&R - Bothell
125	P&R - Wilburton
429	QFC
491	Starbucks
620	P&R - Brickyard
673	Andiamo
678	Pacific Regent of Bellevue
696	Bellevue Library
549	Lyon's Den Coffee Shoppe
588	Starbucks

Associated maps: S Kirkland Park & Ride, Houghton Park & Ride

To		*Base*	
Houghton Park & Ride	00D4	Bellevue Base	04D2
Mercer Island Express	DB		

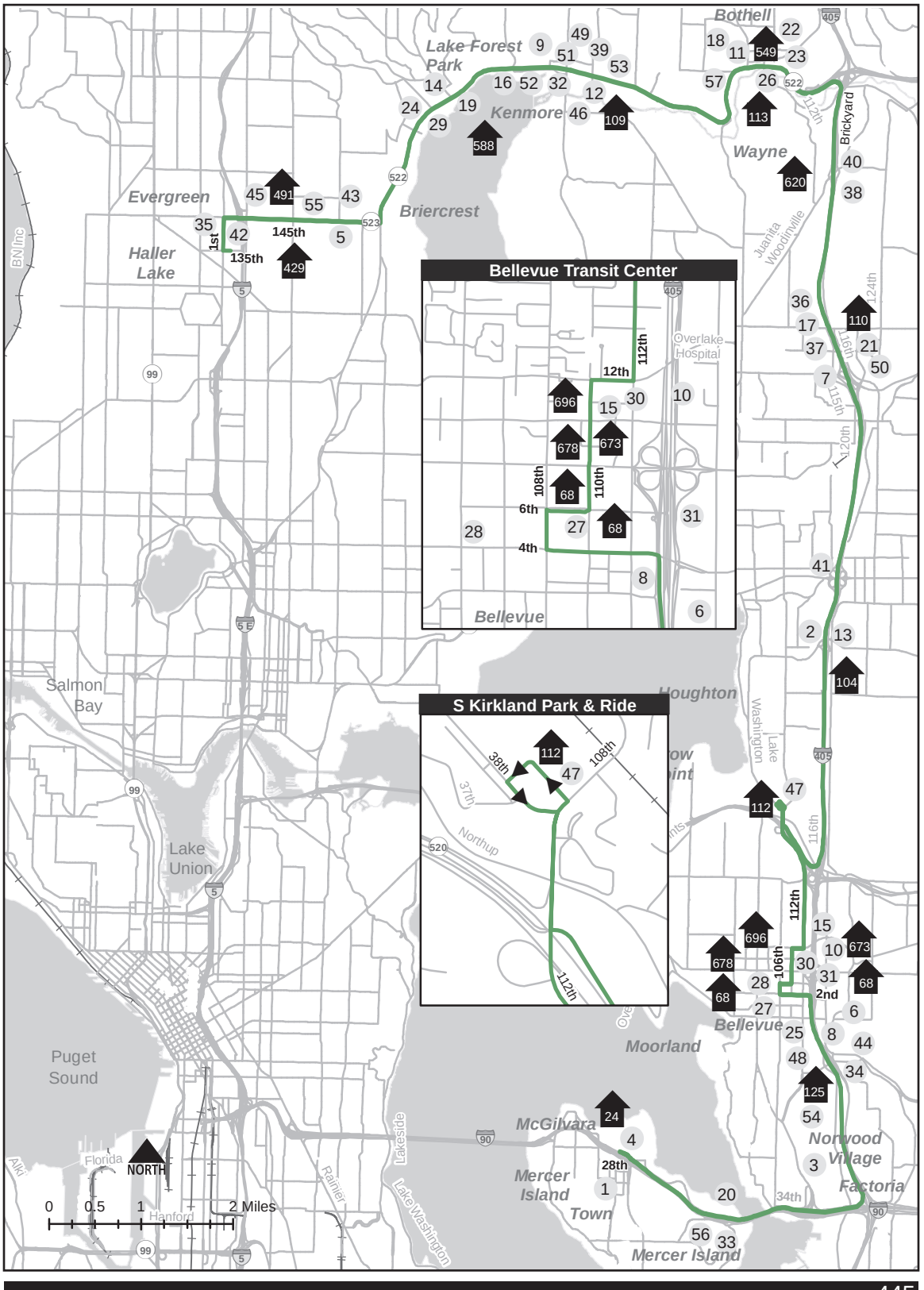
Bellevue Transit Center
S Kirkland Park & Ride
Bothell
Lake Forest Park
Kenmore
Wayne
Evergreen
Briercrest
Haller Lake
Bellevue
Houghton
Salmon Bay
Lake Union
Puget Sound
Moorland
McGilvara
Mercer Island
Town
Norwood Village
Factoria
Brickyard
Juanita Woodinville
Overlake Hospital
Lake Washington
Northup
Florida
Hanford
Rainier
Lakeside
NORTH
0 0.5 1 2 Miles

Lakeside School (Haller Lake)

From: Bear Creek Park and Ride

♦ Bear Creek P&R (east rdwy)
R passenger pick-up
L 178 Pl NE
R NE 76 St
C entrance W/B SR-520
C SR-520
R "NE 40 St" exit
L NE 40 St
R 159 Av NE
C NE 36 St
R 156 Av NE
L NE 40 St
L entry to W/B SR-520
C SR-520 (merge left into HOV lane on main span of SR-520)
L "Bus Only" exit to Clyde Hill/Yarrow Point Freeway Station
2 Clyde Hill/Yarrow Point Freeway Station
C SR-520 bus only lane
2 Evergreen Point Freeway Station

Slow Order
30 mph or less when entering platform area at Yarrow Point Freeway Station

C SR-520
R "Montlake Blvd/ Univ of Wash" exit

Slow Order
30 mph or less when entering platform area at Evergreen Point Freeway Station

R Montlake Blvd NE
C Montlake Blvd NE
L 25 Av NE
2 NE 80 St (University Prep)
C Ravenna Av NE
C enter Lake City Way NE (N/B) (just beyond NE 92 St)
C Lake City Wy NE
L 30 Av NE
L NE 125 St
C Roosevelt Wy NE
C NE 130 St
R 3 Av NE

Slow Order
20 mph or less on 3 Av NE between NE 130 St & NE 135 St

L NE 135 St
R 1 Av NE
S NE 140 St (fs)

Stops Westbound (AM)
- Bear Creek P&R
- Redmond Technology Station Bay 8
- Clyde Hill/Yarrow Point Freeway Station
- Evergreen Point Freeway Station
- Montlake Blvd NE/ NE Pacific Pl- Bay 4
- 25 Av NE/NE 80 St (University Prep)
- 1 Av NE/NE 135 St (Lakeside Middle School)
- 1 Av NE/NE 140 St (Lakeside Upper School)

Bear Creek Park and Ride

From: 25 Av NE/NE 80 St

♦ 25 Av NE
C Ravenna Av NE
C Lake City Wy NE (N/B) (just beyond NE 92 St)
L 30 Av NE
L NE 125 St
C Roosevelt Wy NE
C NE 130 ST
R 3 Av NE

Slow Order
20 mph or less on 3 Av NE between NE 130 St & NE 135 St

L NE 135 St
2 stop (transfer point for University Prep students)
R 1 Av NE
R NE 145 St
R enter S/B I-5
C I-5
L "SR-520 East/ Bellevue/Kirkland" (Exit 168B)
C SR-520 (merge left into HOV lane on main span of SR-520)
L "Bus Only" exit to Evergreen Point Freeway Station

Slow Order
30 mph or less when entering platform area at Evergreen Point Freeway Station

2 Evergreen Point Freeway Station
C SR-520 HOV lane
L "Bus Only" exit to Clyde Hill/Yarrow Point Freeway Station

Slow Order
30 mph or less when entering platform area at Yarrow Point Freeway Station

2 Clyde Hill/Yarrow Point Freeway Station
C SR-520 (merge right)
R "NE 40 St/NE 51St" exit
2 E/B SR-520/NE 40 St Freeway Station
C across NE 40 St
C collector/distributor lanes
C SR-520
C Avondale Rd NE
R NE Union Hill Rd
R 178 Pl NE
L entrance Bear Creek P&R
C through P&R (counterclockwise)
S

Stops Eastbound (PM)
- 25 Av NE/NE 80 St (University Prep)
- NE 125 St/15 Av NE
- 1 Av NE/NE 135 St (Lakeside Middle School)
- 1 Av NE/NE 140 St (Lakeside Upper School)
- Evergreen Point Freeway Station
- Clyde Hill/Yarrow Point Freeway Station
- SR-520/NE 40 St E\B freeway station (Redmond Technology Station)
- Bear Creek P&R

Awareness Areas
Montlake Blvd NE/ NE Pacific St

To		*Base*	
Haller Lake	02E5	East Base	04D4
Bear Creek Park & Ride	02E3		

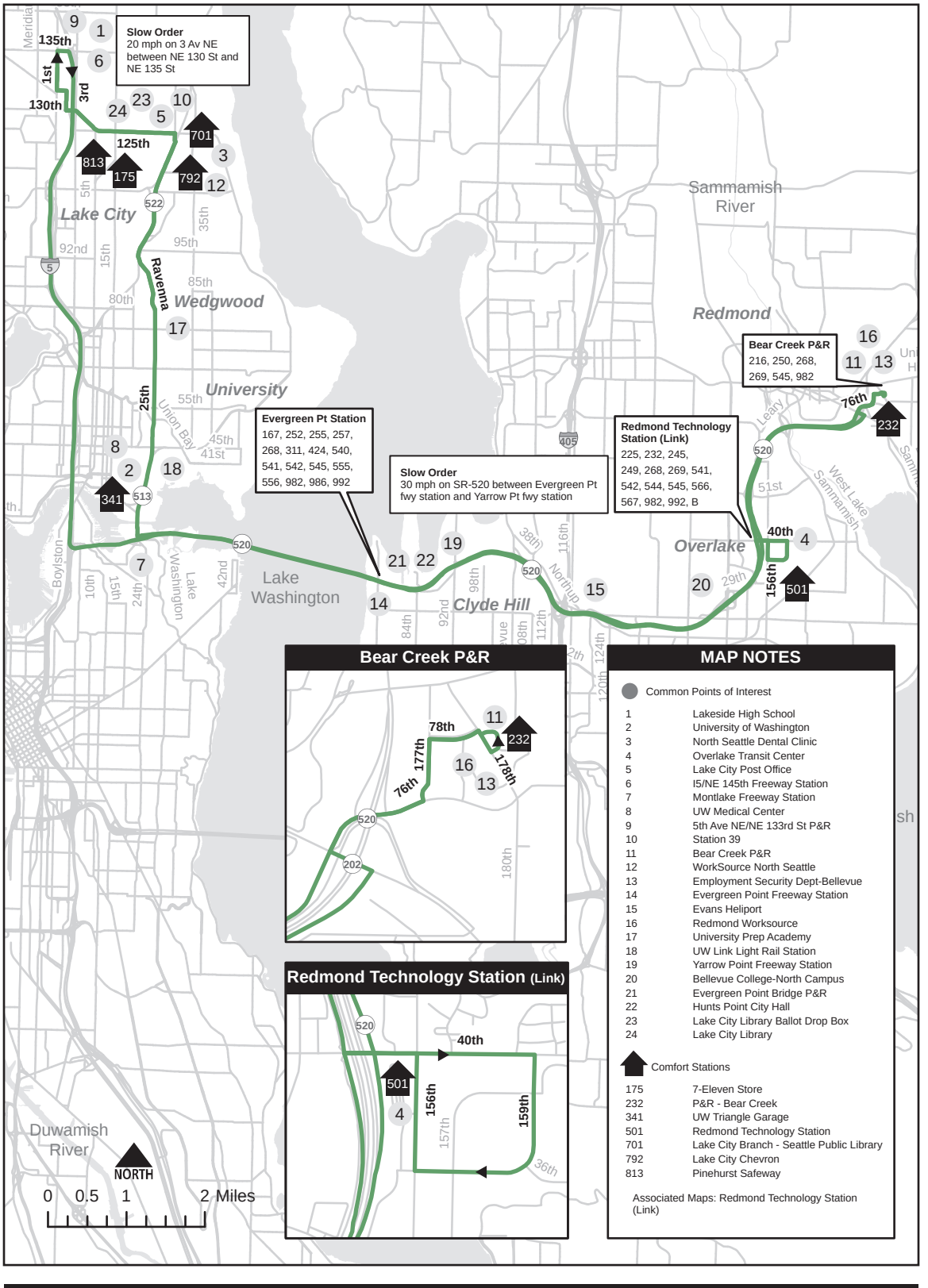
Slow Order
20 mph on 3 Av NE between NE 130 St and NE 135 St
Evergreen Pt Station
167, 252, 255, 257, 268, 311, 424, 540, 541, 542, 545, 555, 556, 982, 986, 992
Slow Order
30 mph on SR-520 between Evergreen Pt fwy station and Yarrow Pt fwy station
Redmond Technology Station (Link)
225, 232, 245, 249, 268, 269, 541, 542, 544, 545, 566, 567, 982, 992, B
Bear Creek P&R
216, 250, 268, 269, 545, 982
Lake City
Wedgwood
University
Clyde Hill
Overlake
Redmond
Sammamish River
Lake Washington
Duwamish River
NORTH
0 0.5 1 2 Miles
Bear Creek P&R
Redmond Technology Station (Link)
MAP NOTES
Common Points of Interest
1 Lakeside High School
2 University of Washington
3 North Seattle Dental Clinic
4 Overlake Transit Center
5 Lake City Post Office
6 I5/NE 145th Freeway Station
7 Montlake Freeway Station
8 UW Medical Center
9 5th Ave NE/NE 133rd St P&R
10 Station 39
11 Bear Creek P&R
12 WorkSource North Seattle
13 Employment Security Dept-Bellevue
14 Evergreen Point Freeway Station
15 Evans Heliport
16 Redmond Worksource
17 University Prep Academy
18 UW Link Light Rail Station
19 Yarrow Point Freeway Station
20 Bellevue College-North Campus
21 Evergreen Point Bridge P&R
22 Hunts Point City Hall
23 Lake City Library Ballot Drop Box
24 Lake City Library
Comfort Stations
175 7-Eleven Store
232 P&R - Bear Creek
341 UW Triangle Garage
501 Redmond Technology Station
701 Lake City Branch - Seattle Public Library
792 Lake City Chevron
813 Pinehurst Safeway
Associated Maps: Redmond Technology Station (Link)

Seattle - PM only (5 Av S/S Jackson St)

From: NE 135 St/1 Av NE

♦ NE 135 St
R 1 Av NE
R NE 145 St
R 15 Av NE
R Pinehurst Wy NE
L Roosevelt Wy NE
C Roosevelt Wy NE
C Eastlake Av NE
C Eastlake Av E
L Harvard Av E
L E Roanoke St
C Delmar Dr E
C E Lynn St
R Boyer Av E
R 24 Av E
C Turner Way E
C 23 Av E
L E John St
L E Madison St
R M.L.King Jr Wy SE
R E Cherry St
L 23 Av
C 23 Av
R E Yesler Wy
L 12 Av S
R S Jackson St
L 5 Av S
S S Weller St (ns)

After School Activity Bus: Make the Following Stops Southbound

- 1 Av NE/NE 135 St (Lakeside Middle School)
- 1 Av NE/NE 140 St (Lakeside Upper School)
- Roosevelt Wy NE/ NE 75 St
- Roosevelt Wy NE/ NE 65 St
- Roosevelt Wy NE/ NE 45 St
- E Roanoke St/10 Av E
- 24 Av E/Boyer Av E
- 23 Av E/E Aloha St
- E Madison St/25 Av E
- M.L.King Jr Wy/ E Union St
- M.L.King Jr Wy/ E Marion St
- 23 Av E/E Cherry St
- E Yesler Wy/19 Av
- S Jackson St/12 Av S
- 5 Av S/S Weller St

Awareness Areas
S Jackson St/5 Av S

To		*Base*	
Seattle	0467	Central Base	04D3

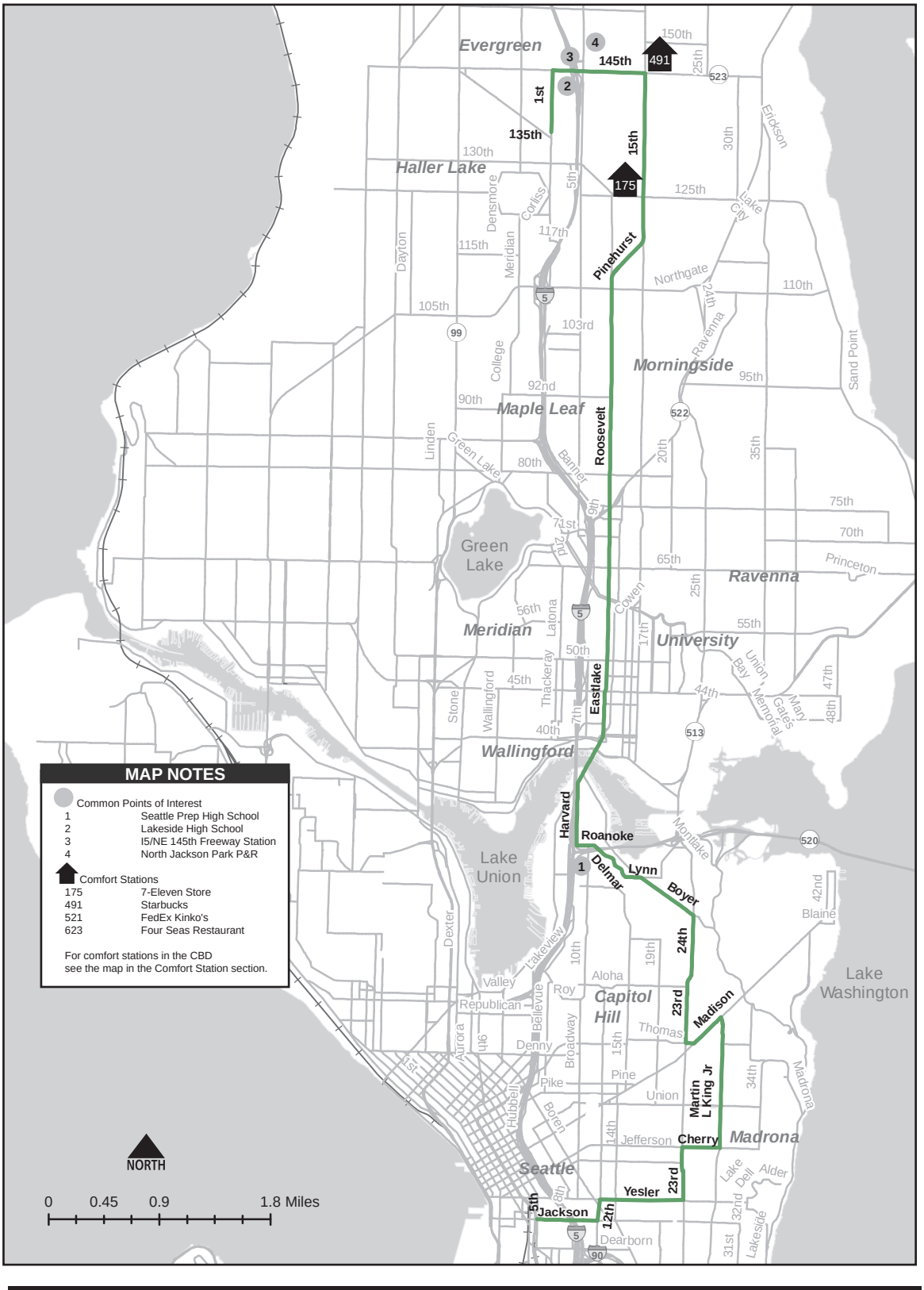
MAP NOTES
Common Points of Interest
1 Seattle Prep High School
2 Lakeside High School
3 I5/NE 145th Freeway Station
4 North Jackson Park P&R
Comfort Stations
175 7-Eleven Store
491 Starbucks
521 FedEx Kinko's
623 Four Seas Restaurant
For comfort stations in the CBD see the map in the Comfort Station section.
NORTH
0 0.45 0.9 1.8 Miles
Evergreen
Haller Lake
Morningside
Maple Leaf
Green Lake
Meridian
Ravenna
University
Wallingford
Lake Union
Capitol Hill
Seattle
Madrona
Lake Washington
Pinehurst
Roosevelt
Eastlake
Harvard
Roanoke
Delmar
Lynn
Boyer
Madison
Martin L King Jr
Cherry
Yesler
Jackson
1st
135th
145th
15th
175
491
Northgate
Ravenna
Green Lake
Dayton
Densmore
Corliss
Meridian
College
Linden
Banner
Latona
Thackeray
Wallingford
Stone
Cowen
Union Bay
Memorial
Gates
Mary
Montlake
Lakeview
Dexter
Valley
Republican
Aurora
Bellevue
Roy
Aloha
Broadway
Denny
Pike
Pine
Union
Thomas
Jefferson
Boren
Hubbell
Dearborn
Lake City
Erickson
Sand Point
Princeton
Blaine
Madrona
Lake Dell
Alder
Lakeside
150th
125th
130th
117th
115th
110th
105th
103rd
95th
92nd
90th
80th
75th
70th
71st
65th
56th
55th
50th
45th
44th
40th
47th
48th
42nd
34th
32nd
31st
20th
25th
30th
24th
17th
19th
10th
15th
14th
18th
5th
12th
23rd
24th
23rd
5
99
522
523
513
520
90

Lakeside School (Haller Lake)
From: Houghton P&R

♦ Houghton P&R Bay 2
R 116 Av NE
L NE 70 Pl
C NE 72 Pl
C NE 68 St
L 108 Av NE
R enter S Kirkland P&R
2 stop
L 107 Ln NE (exit rdwy)
L NE 38th Pl
R 108 Av NE
R HOV entrance W/B SR-520
C SR-520 (merge left into HOV lane on main span of SR-520)
L "Bus Only" exit to Clyde Hill/Yarrow Point Freeway Station

Slow Order
30 mph or less when entering platform area at Yarrow Point Freeway Station

2 Clyde Hill/Yarrow Point Freeway Station
C SR-520 bus only lane

Slow Order
30 mph or less when entering platform area at Evergreen Point Freeway Station

2 Evergreen Point Freeway Station
C SR-520
R "Montlake Blvd NE/ Univ of Wash" exit
R Montlake Blvd NE
C Montlake Blvd NE
L 25 Av NE
2 NE 80 St
C Ravenna Av NE
C enter Lake City Wy NE (N/B just beyond NE 92 St)
C Lake City Wy NE
L 30 Av NE
L NE 125 St
C Roosevelt Wy NE
C NE 130 St
R 3 Av NE

Slow Order
20 mph or less on 3 Av NE between NE 130 St & NE 135 St

L NE 135 St
R 1 Av NE
S NE 140 St (fs)

Stops Westbound (AM)
- Houghton P&R Bay 2
- S Kirkland P&R
- Clyde Hill/Yarrow Point Freeway Station
- Evergreen Point Freeway Station
- Montlake Blvd E/ E Shelby St
- 25 Av NE/NE 80 St (University Prep)
- 1 Av NE\NE 135 St (Lakeside Middle School)
- 1 Av NE\NE 140 St (Lakeside Upper School)

Houghton Park & Ride
From: 25 Av NE/NE 80 St

♦ 25 Av NE
C Ravenna Av NE
C Lake City Wy NE (N/B just beyond NE 92 St)
L 30 Av NE
L NE 125 St
C Roosevelt Wy NE
C NE 130 ST
R 3 Av NE

Slow Order
20 mph or less on 3 Av NE between NE 130 St & NE 135 St

L NE 135 St
2 stop (transfer point for University Prep students)
R 1 Av NE
2 NE 140 St
R NE 145 St
R enter S/B I-5
C I-5
L "SR-520 East/ Bellevue/Kirkland" (Exit 168B)
C SR-520 (merge left into HOV lane on main span of SR-520)
L "Bus Only" exit to Evergreen Point Freeway Station

Slow Order
30 mph or less when entering platform area at Evergreen Point Freeway Station

2 Evergreen Point Freeway Station
C SR-520 HOV lane
L "Bus Only" exit to Clyde Hill/Yarrow Point Freeway Station

Slow Order
30 mph or less when entering platform area at Yarrow Point Freeway Station

2 Clyde Hill/Yarrow Point Freeway Station
C SR-520 HOV lane
C "108 Ave NE" HOV exit
L 108 Av NE
L enter S Kirkland P&R
2 stop
L 107 Ln NE (exit rdwy)
L NE 38 Pl
L 108 Av NE
R NE 68 St
C NE 72 Pl
C NE 70 Pl
R enter Houghton P&R
R "Bus Only" W/B lane
S Bay 2

Stops Eastbound (PM)
- 25 Av NE/NE 80 St (University Prep)
- NE 125 St/15 Av NE
- 1 Av NE/NE 135 St (Lakeside Middle School)
- 1 Av NE/NE 140 St (Lakeside UpperSchool)
- Evergreen Point Freeway Station
- Clyde Hill/Yarrow Point Freeway Station
- S Kirkland P&R
- NE 68 St/6 St S
- Houghton P&R Bay 2

Awareness Areas
Montlake Blvd NE/ NE Pacific St

To		*Base*	
Houghton Park & Ride	06B0	East Base	04D4
Haller Lake	06AE		

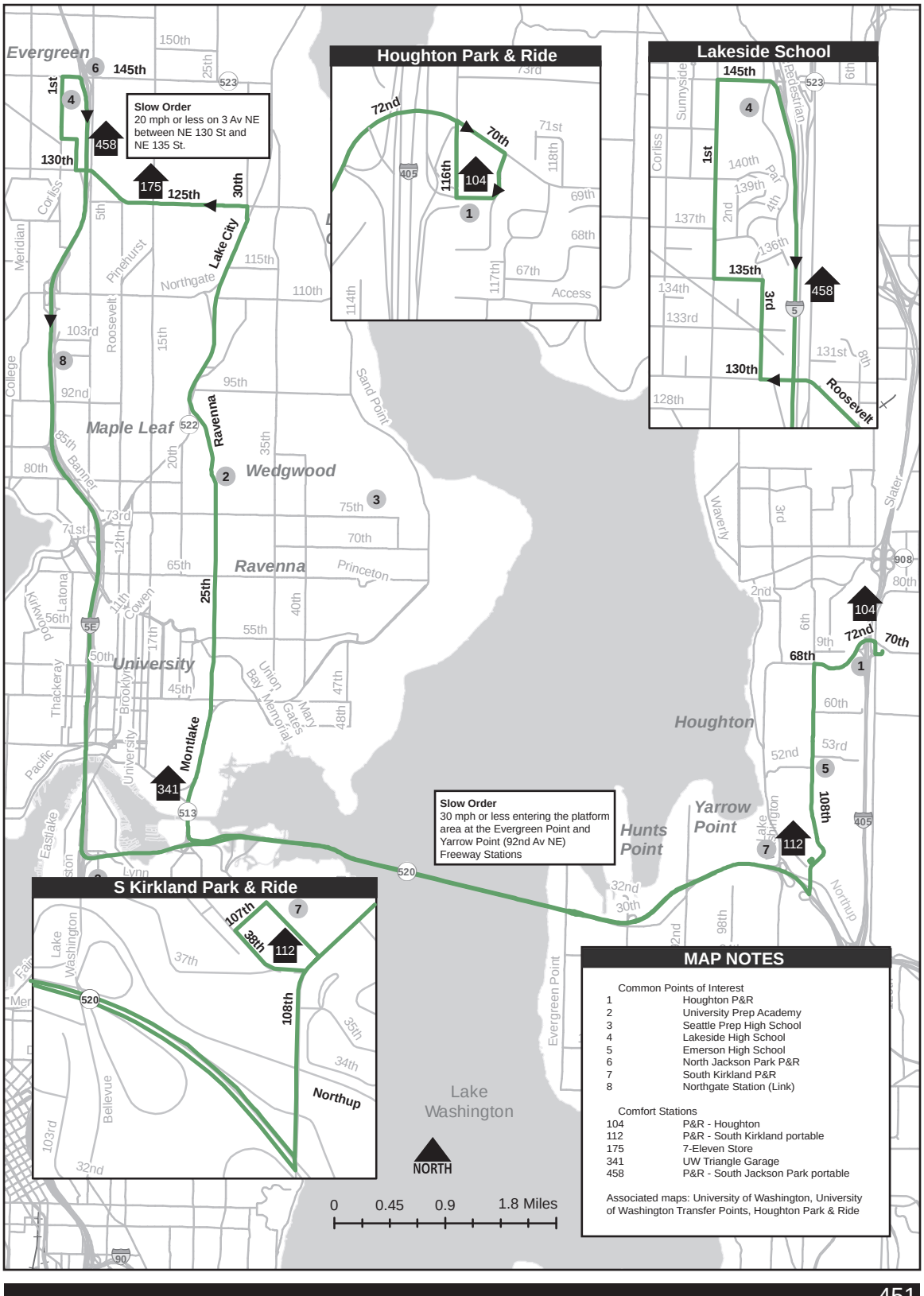

MAP NOTES

Common Points of Interest

1	Houghton P&R
2	University Prep Academy
3	Seattle Prep High School
4	Lakeside High School
5	Emerson High School
6	North Jackson Park P&R
7	South Kirkland P&R
8	Northgate Station (Link)

Comfort Stations

104	P&R - Houghton
112	P&R - South Kirkland portable
175	7-Eleven Store
341	UW Triangle Garage
458	P&R - South Jackson Park portable

Associated maps: University of Washington, University of Washington Transfer Points, Houghton Park & Ride

Lakeside School (Haller Lake)

From: South Park

♦ S Cloverdale St/8 Av S
C S Cloverdale St
L 14 Av S
C 16 Av S
R E Marginal Wy S
L S Boeing Access Rd
L M.L.King Jr Wy S
R S Henderson St
L Seward Pk Av S
C Wilson Av S
C 50 Av S
L S Genessee St
R Rainier Av S
C Rainier Av S
L S Dearborn St
L enter N/B I-5
C I-5
R "Ravenna Blvd/NE 65 St" (Exit 170)
C 8 Av NE
R NE 65 St
L 25 Av NE
C Ravenna Av NE
C enter Lake City Wy NE (N/B) (just beyond NE 92 St)
C Lake City Wy NE
L 30 Av NE
L NE 125 St
C Roosevelt Wy NE
C NE 130 St
R 3 Av NE

Slow Order
20 mph or less on 3 Av NE between NE 130 St & NE 135 St

L NE 135 St
R 1 Av NE
S NE 140 St (fs)

Stops Northbound/AM
- S Cloverdale St/8 Av S
- S Henderson St/ Rainier Av S
- Seward Pk Av S/ S Othello St
- S Genesee St/39 Av S
- Mt. Baker TC Bay 1
- S Dearborn St/ Corwin Pl S
- NE 65 St/ Roosevelt Wy NE (Roosevelt Station Bay 1)
- 25 Av NE/NE 80 St (University Prep)
- 1 Av NE/NE 135 St (Lakeside Middle School)
- 1 Av NE/NE 140 St (Lakeside Upper School)

South Park

From: NE 135 St/1 Av NE (Lakeside School)

♦ NE 135 St (wait for transfers from routes 982 & 989)
R 1 Av NE
R NE 145 St
R enter S/B I-5
C I-5
R "N 85 St/NE 80 St" (Exit 172)
L "NE 80 St"
L NE 80 St
R Banner Wy NE
C NE 75 St
R Roosevelt Wy NE
R NE 65 St
L NE Ravenna Blvd (use left-turn lane)
R enter S/B I-5
C I-5
C "I-90 East/Airport Way/ Dearborn St" (Exit 164)
R "Dearborn St" Exit
L S Dearborn St
R Rainier Av S
C Rainier Av S
L S McClellan St
R M.L.King Jr Wy S
R enter Mt. Baker TC
C through clockwise loop
2 Bay 2 (drop-off)
C bus loop exit
R M.L.King Jr Wy S
L Rainier Av S
L S Genessee St
R 50 Av S
C Wilson Av S
C Seward Pk Av S
R S Henderson St
L M.L.King Jr Wy S
R S Boeing Access Rd
R E Marginal Wy S
L 16 Av S
C 14 Av S
R S Cloverdale St
S S Cloverdale St/12 Av S

Stops Southbound/PM
- 1 Av NE/NE 135 St (Lakeside Middle School)
- 1 Av NE/NE 140 St (Lakeside Upper School)
- Roosevelt Way NE/ NE 67 St (Roosevelt Station Bay 4)
- S Dearborn St/ Corwin Pl S
- Mt. Baker TC Bay 2
- S Genesee St/ Cascadia Av S
- Seward Pk Av S/ S Othello St
- S Henderson St/ Rainier Av S
- S Cloverdale St/12 Av S

Awareness Areas
Rainier Av S/ Mount Baker TC

To		*Base*	
Haller Lake	06B2	Central Base	04D3
South Park (Special)	021D		

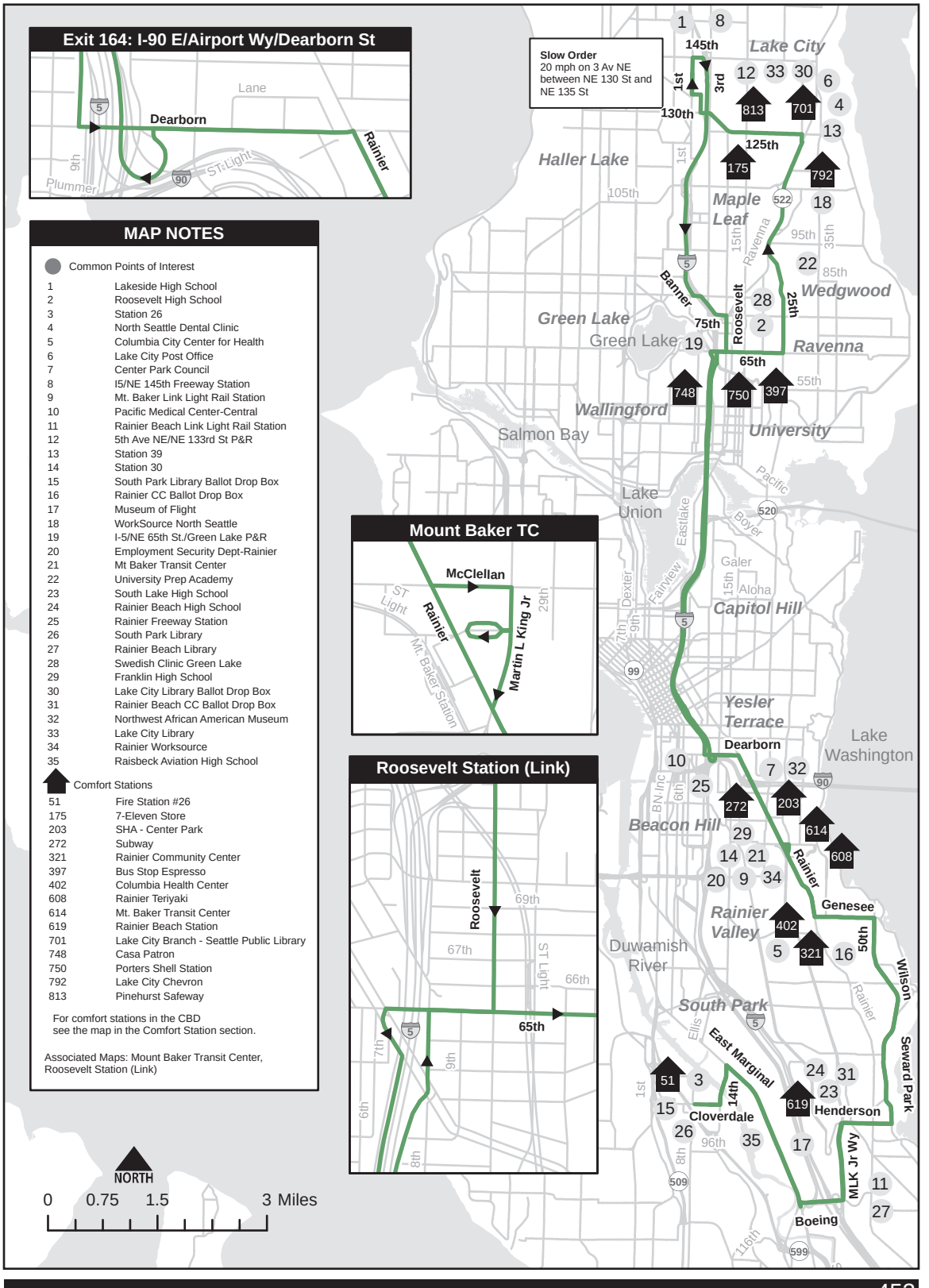
Exit 164: I-90 E/Airport Wy/Dearborn St
Lane
Dearborn
Rainier
9th
Plummer
ST Light
90
5
Slow Order
20 mph on 3 Av NE between NE 130 St and NE 135 St
Lake City
145th
130th
1st
3rd
125th
Haller Lake
105th
Maple Leaf
522
Ravenna
95th
35th
85th
Wedgwood
Banner
Roosevelt
25th
Green Lake
Green Lake
75th
65th
55th
Ravenna
Wallingford
Salmon Bay
University
Lake Union
Pacific
520
Boyer
Eastlake
Galer
Aloha
15th
Capitol Hill
Dexter
Fairview
7th
9th
99
Yesler Terrace
Dearborn
Lake Washington
90
Beacon Hill
BN Inc
6th
Rainier
Genesee
Rainier Valley
50th
Duwamish River
Wilson
Seward Park
South Park
Ellis
East Marginal
14th
Cloverdale
Henderson
96th
8th
509
MLK Jr Wy
Boeing
116th
599
Mount Baker TC
McClellan
ST Light
Rainier
Martin L King Jr
29th
Mt. Baker Station
Roosevelt Station (Link)
Roosevelt
69th
67th
ST Light
66th
65th
7th
9th
6th
8th
MAP NOTES
Common Points of Interest
1 Lakeside High School
2 Roosevelt High School
3 Station 26
4 North Seattle Dental Clinic
5 Columbia City Center for Health
6 Lake City Post Office
7 Center Park Council
8 I5/NE 145th Freeway Station
9 Mt. Baker Link Light Rail Station
10 Pacific Medical Center-Central
11 Rainier Beach Link Light Rail Station
12 5th Ave NE/NE 133rd St P&R
13 Station 39
14 Station 30
15 South Park Library Ballot Drop Box
16 Rainier CC Ballot Drop Box
17 Museum of Flight
18 WorkSource North Seattle
19 I-5/NE 65th St./Green Lake P&R
20 Employment Security Dept-Rainier
21 Mt Baker Transit Center
22 University Prep Academy
23 South Lake High School
24 Rainier Beach High School
25 Rainier Freeway Station
26 South Park Library
27 Rainier Beach Library
28 Swedish Clinic Green Lake
29 Franklin High School
30 Lake City Library Ballot Drop Box
31 Rainier Beach CC Ballot Drop Box
32 Northwest African American Museum
33 Lake City Library
34 Rainier Worksource
35 Raisbeck Aviation High School
Comfort Stations
51 Fire Station #26
175 7-Eleven Store
203 SHA - Center Park
272 Subway
321 Rainier Community Center
397 Bus Stop Espresso
402 Columbia Health Center
608 Rainier Teriyaki
614 Mt. Baker Transit Center
619 Rainier Beach Station
701 Lake City Branch - Seattle Public Library
748 Casa Patron
750 Porters Shell Station
792 Lake City Chevron
813 Pinehurst Safeway
For comfort stations in the CBD see the map in the Comfort Station section.
Associated Maps: Mount Baker Transit Center, Roosevelt Station (Link)
NORTH
0 0.75 1.5 3 Miles

Haller Lake (Lakeside School)

From: E. Union/33 Av E

♦ E Union St
R M. L. King Jr Wy
C M. L. King Jr Wy E
L E Madison St
R E John St
R 23 Av E
C 24 Av E
C Montlake Pl E
C Montlake Blvd E
C Montlake Blvd NE
L 25 Av NE
C 25 Av NE
C Ravenna Av NE
C Enter Lake City Wy NE (N/B just beyond NE 92 St)
C Lake City Wy NE
L 30 Av NE
L NE 125 St
C Roosevelt Wy NE
C NE 130 St
R 3 Av NE

Slow Order
20 mph or less on 3 Av NE between NE 130 St & NE 135 St

L NE 135 St
R 1 Av NE
S NE 140 St (fs)

Stops Northbound (AM)
- E Union St/33 Av E
- M. L. King Jr Wy/ E Olive St
- E Madison St/28 Av E
- 23 Av E/E Republican St
- 23 Av E/E Aloha St
- 24 Av E/E Galer St
- 24 Av E/E McGraw St
- Montlake Blvd NE/NE Pacific Pl
- 25 Av NE/NE 47 St
- 25 Av NE/NE 80 St (U Prep)
- NE 135 St/1 Av NE (Lakeside Middle School)
- 1 Av NE/NE 140 St (Lakeside Upper School)

Madrona

From: NE 135 St/1 Av NE (Lakeside School)

♦ NE 135 St (wait for transfers from Route 986)
R 1 Av NE
R NE 145 St
R enter S/B I-5
C I-5
R "N 85 St/NE 80 St" (exit 172)
L "NE 80 St"
L NE 80 St
R Banner Wy NE
C NE 75 St
R Roosevelt Wy NE
L NE 65 St
R 25 Av NE
C Montlake Blvd NE
C 24 Av E
C 23 Av E
L E John St
L E Madison St
R M. L. King Jr Wy E
C M. L. King Jr Wy
L E Union St
S 32 Av

Stops Southbound (PM)
- NE 135 St/1 Av NE (Lakeside Middle)
- 1 Av NE/NE 140 St (Lakeside Upper)
- NE 65 St/Roosevelt Way NE
- 25 Av NE/NE Blakeley St
- Montlake Blvd NE/NE Pacific Pl
- 24 Av E/E Calhoun St
- 24 Av E/E Galer St
- 23 Av E/E Aloha St
- 23 Av E/E Republican St
- E Madison St/27 Av E
- M. L. King Jr Wy/ E Olive St
- E Union St/32 Av

Awareness Areas
Montlake Blvd NE/ NE Pacific St

To		*Base*	
Haller Lake	06B6	Central Base	04D3
Madrona (Special)	043D		

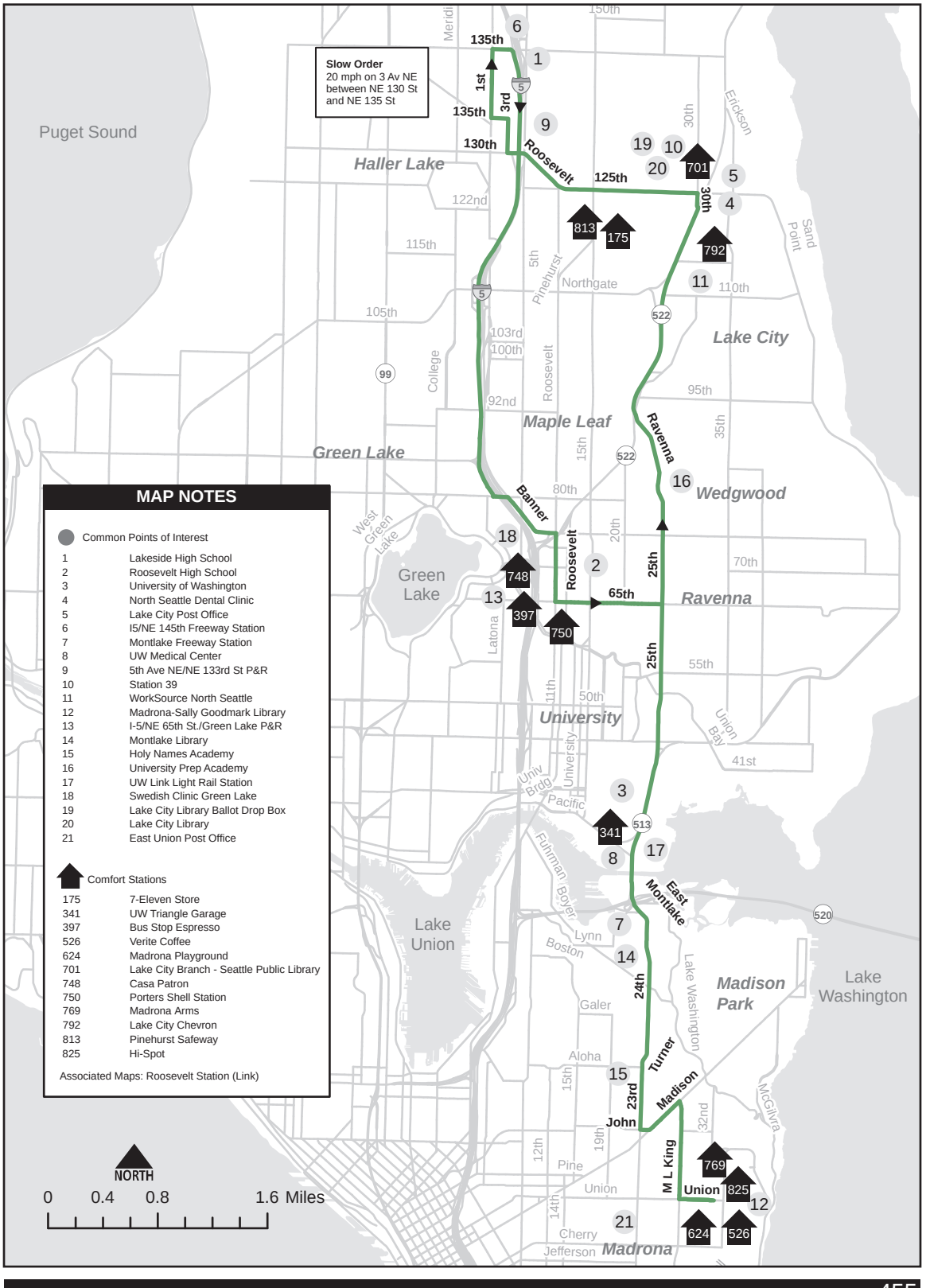

MAP NOTES

Common Points of Interest

1	Lakeside High School
2	Roosevelt High School
3	University of Washington
4	North Seattle Dental Clinic
5	Lake City Post Office
6	I5/NE 145th Freeway Station
7	Montlake Freeway Station
8	UW Medical Center
9	5th Ave NE/NE 133rd St P&R
10	Station 39
11	WorkSource North Seattle
12	Madrona-Sally Goodmark Library
13	I-5/NE 65th St./Green Lake P&R
14	Montlake Library
15	Holy Names Academy
16	University Prep Academy
17	UW Link Light Rail Station
18	Swedish Clinic Green Lake
19	Lake City Library Ballot Drop Box
20	Lake City Library
21	East Union Post Office

Comfort Stations

175	7-Eleven Store
341	UW Triangle Garage
397	Bus Stop Espresso
526	Verite Coffee
624	Madrona Playground
701	Lake City Branch - Seattle Public Library
748	Casa Patron
750	Porters Shell Station
769	Madrona Arms
792	Lake City Chevron
813	Pinehurst Safeway
825	Hi-Spot

Associated Maps: Roosevelt Station (Link)

Haller Lake (Evergreen School)

From: Factoria Blvd SE/Coal Creek Pkwy SE

♦ Factoria Blvd SE (fs Coal Creek Pkwy SE)
R SE Newport Wy
L Allen Rd
L 146 Av SE
L SE 36 St
R 142 Pl SE
L SE 32 St
L 140 Av SE
L enter P&R (Bus Only)
C through bus loop to bay 2
S Bay 2
C bus loop exit
R 140 Av SE
R SE 32 St
R 142 Pl SE
R enter W/B I-90 HOV
C I-90 HOV
L "80 Av SE" (Buses/ Carpools exit)
R 80 Av SE
L N Mercer Wy
C enter W/B I-90
C I-90 regular lanes
R "I-5 Vancouver" (Exit 2C)
C I-5
R "Lake City Way NE/ Bothell" (Exit 171)
C Lake City Wy NE
R NE 80 St
R 15 Av NE
L NE 75 St
L 25 Av NE
C Ravenna Av NE
C enter Lake City Wy NE (N/B just beyond NE 92 St)
C Lake City Wy NE
L 30 Av NE
L NE 125 St
C Roosevelt Wy NE
C NE 130 St
R 3 Av NE

Slow Order
20 mph or less on 3 Av NE between NE 130 St & NE 135 St

L NE 135 St
R 1 Av NE
L N 155 St
L Meridian Av N
S N 150 St: Evergreen School

Express Stops Westbound (AM)
- Factoria Blvd SE/ Coal Creek Pkwy SE
- SE Allen Rd/ SE Newport Wy
- Eastgate P&R Bay 2
- Eastgate Freeway Station W/B Bay 3 (I-90/142 Pl SE)
- 80 Av SE/ N Mercer Wy (Mercer Island P&R Bay 1)
- 25 Av NE/NE 80 St (University Prep)
- 1 Av NE/NE 135 St (Lakeside Middle School)
- 1 Av NE/NE 140 St (Lakeside Upper School)
- Meridian Av N/N 150 St (Evergreen School)

Factoria Blvd SE/ Coal Creek Pkwy SE

From: Haller Lake (Lakeside School)

♦ Meridian Av N (fs N 150 St, ns driveway landing pad)
L Roosevelt Wy N
C Roosevelt Wy NE
L NE 133 St
L 3 Av NE
L NE 135 St (transfer point from Route 986)
R 1 Av NE
R NE 145 St
R enter S/B I-5
C I-5
C "I-90 East/Airport Way/ Dearborn" (Exit 164)
C "I-90 East/Spokane" exit
C I-90
R "77 Av SE" (Exit 7A)
L 77 Av SE
R N Mercer Wy
R 80 Av SE
L enter E/B I-90 ("Buses/Carpools")
C I-90 (stay in HOV lane)
L "142 Pl SE" HOV (Buses/Carpools exit)
L 142 Pl SE
L SE 32 Pl
L 140 Av SE
L enter P&R (Bus Only)
C through bus loop to Bay 1
C through bus loop exit
R 140 Av SE
R SE 32 St
R 142 Pl SE
L SE 36 St
R 146 Av SE
R SE Allen Rd
R SE Newport Wy
L Factoria Blvd SE
S Coal Creek Pkwy SE (ns)

Express Stops Eastbound (PM)
- Meridian Av N/N 150 St (Evergreen School)
- 1 Av NE/NE 135 St (Lakeside Middle School)
- 1 Av NE/NE 140 St (Lakeside Upper School)
- 80 Av SE/N Mercer Wy (Mercer Island P&R Bay 2)
- I-90/142nd Pl SE Bay 4 (Eastgate Freeway Station)
- Eastgate P&R Bay 1
- SE Allen Rd/ SE Newport Wy
- Factoria Blvd SE/ Coal Creek Pkwy SE

Express Lanes Advisory
Never enter express lanes if signage is blank or closed

To		*Base*	
Haller Lake	06BA	East Base	04D4
Factoria	0108		

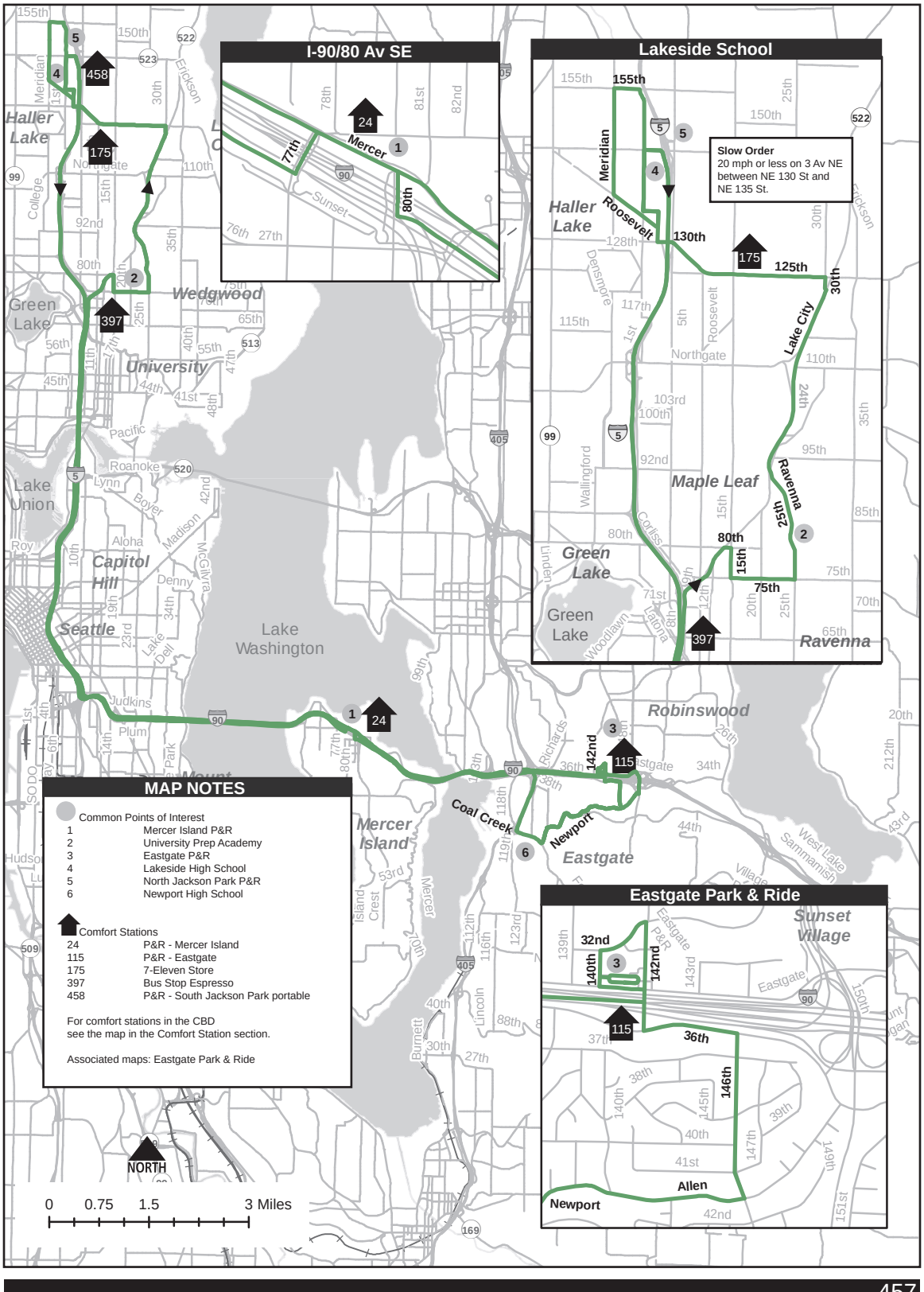

MAP NOTES

Common Points of Interest

1	Mercer Island P&R
2	University Prep Academy
3	Eastgate P&R
4	Lakeside High School
5	North Jackson Park P&R
6	Newport High School

Comfort Stations

24	P&R - Mercer Island
115	P&R - Eastgate
175	7-Eleven Store
397	Bus Stop Espresso
458	P&R - South Jackson Park portable

For comfort stations in the CBD see the map in the Comfort Station section.

Associated maps: Eastgate Park & Ride

Haller Lake (Lakeside School)

From: Redmond Technology Station Bay 4

AM TRIP

♦ Redmond Technology Station Bay 4
L 156 Av NE
L NE 40 St
L enter W/B SR-520
C collector/distributor lanes
C enter W/B SR-520
C SR-520
R "I-5 North/Vancouver BC/ Roanoke St" exit
C I-5
R "Northgate Way/ 1 Av NE" (Exit 173)
R 1 Av NE
L NE 100 St
L enter Northgate Station
2 Bay 1
L NE 103 St
R 1 Av NE
L First entrance to N/B I-5
C "NE 130 St/Roosevelt Way" (Exit 174)
C 5 Av NE
L NE 130 St
R 3 Av NE

Slow Order
20 mph or less on 3 Av NE between NE 130 St & NE 135 St

L NE 135 St
R 1 Av NE
S NE 140 St (fs)

Stops Westbound (AM)
- Redmond Technology Station Bay 4
- SR-520/NE 40 St Freeway Station
- Clyde Hill/Yarrow Point Freeway Station
- Evergreen Point Freeway Station
- Northgate Station (Link)
- 1 Av NE/NE 135 St (Lakeside Middle School)
- 1 Av NE/NE 140 St (Lakeside Upper School)

Redmond Technology Station

From: NE 135 St/1 Av NE

PM TRIP

♦ NE 135 St
R 1 Av NE
R NE 145 St
R enter S/B I-5
C I-5
R "Northgate Way/ 1 Av NE" Exit 173
C E/B "NE Northgate Way" exit
R N Northgate Wy
R 1 Av NE
L NE 103 St
R enter Northgate Staition
2 Bay 4
L NE 100 St
R 5 Av NE
L Banner Wy NE
C NE 75 St
R 9 Av NE
C enter to S/B I-5
C I-5
L "SR-520 East/Bellevue/ Kirkland" (Exit 168B)
C SR-520

Slow Order
Decelerate to 35 mph or less before the Yarrow Point Transit Only exit lane.

R "NE 40 St/ NE 51st St" exit
S E/B SR-520/NE 40 St Freeway Station

Stops Eastbound (PM)
- 1 Av NE/NE 135 St (Lakeside Middle School)
- 1 Av NE/NE 140 St (Lakeside Upper School)
- Northgate Station (Link)
- Evergreen Point Freeway Station
- Clyde Hill/Yarrow Point Freeway Station
- SR-520/NE 40 St Freeway Station

To		*Base*	
Haller Lake	0122	Bellevue Base	04D2
Redmond Technology Station	00		

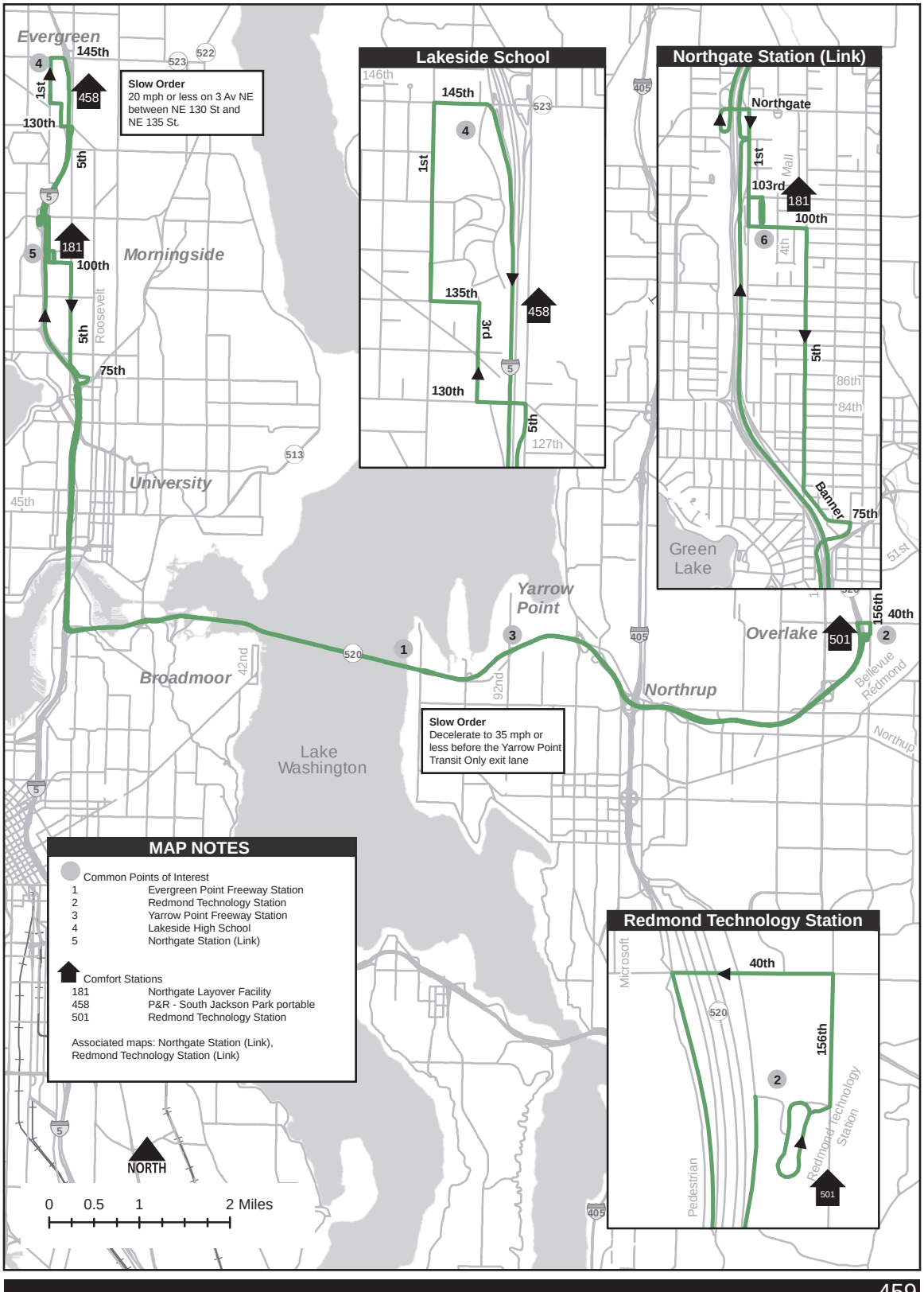
Evergreen
145th
4
1st
458
130th
5th
5
181
100th
Morningside
Roosevelt
5th
75th
Slow Order
20 mph or less on 3 Av NE between NE 130 St and NE 135 St.
522
523
513
University
45th
Broadmoor
42nd
520
1
Lake Washington
Lakeside School
146th
145th
4
1st
135th
3rd
458
130th
5th
127th
Yarrow Point
3
92nd
Slow Order
Decelerate to 35 mph or less before the Yarrow Point Transit Only exit lane
Northgate Station (Link)
Northgate
1st
Mall
103rd
181
100th
6
4th
5th
86th
84th
Banner
75th
Green Lake
51st
405
Overlake
156th
40th
501
2
Bellevue Redmond
Northrup
Redmond Technology Station
Microsoft
40th
520
156th
2
Redmond Technology Station
Pedestrian
501
MAP NOTES
Common Points of Interest
1 Evergreen Point Freeway Station
2 Redmond Technology Station
3 Yarrow Point Freeway Station
4 Lakeside High School
5 Northgate Station (Link)
Comfort Stations
181 Northgate Layover Facility
458 P&R - South Jackson Park portable
501 Redmond Technology Station
Associated maps: Northgate Station (Link), Redmond Technology Station (Link)
NORTH
0 0.5 1 2 Miles

Haller Lake (Lakeside School)

From: 4 Av S Island at 4 Av/S Jackson St

AM TRIP

♦ Island Stop at 4 Av S/S Jackson St
C 4 Av S
L Prefontaine Pl S
C 3 Av
L Denny Wy
R 1 Av N
L Mercer St
C W Mercer St
C W Mercer Pl
R Elliott Av W
C 15 Av W
C 15 Av NW
R NW 85 St
C N 85 St
R Wallingford Av N
L N 80 St
C NE 80 St
R Banner Wy NE
C NE 75 St
L 25 Av NE
2 NE 80 St
C Ravenna Av NE
C enter Lake City Wy NE (N/B just beyond NE 92 St)
C Lake City Wy NE
L 30 Av NE
L NE 125 St
C Roosevelt Wy NE
C NE 130 St
R 3 Av NE

Slow Order
20 mph or less on 3 Av NE between NE 130 St & NE 135 St

L NE 135 St (Lakeside Middle School)
R 1 Av NE
S NE 140 St (fs) (Lakeside Upper School)

Stops Northbound (AM)
- 4 Av S/S Jackson St (Island Stop)
- 3 Av/Madison St
- 3 Av/Union St
- 3 Av/Virgina St
- Mercer St/ Queen Anne Av N
- 15 Av W/W Newton St
- 15 Av W/W Dravus St
- 15 Av NW/NW Market St
- 15 Av NW/NW 65 St
- NW 85 St/15 Av NW
- NW 85 St/3 Av NW
- N 85 St/Wallingford Av N
- 25 Av NE/NE 80 St (University Prep)
- 1 Av NE/NE 135 St (Lakeside Middle School)
- 1 Av NE/NE 140 St (Lakeside Upper School)

Downtown Seattle

From: NE 135 St/1 Av NE (Lakeside School)

PM TRIP

♦ NE 135 St
R 1 Av NE
R NE 145 St
R enter S/B I-5
C I-5
R "N 85 St/NE 80 St" (Exit 172)
R N 85 St
C NW 85 St
L 15 Av NW
C 15 Av W
R "W Dravus St" exit
C 15 Av W
C Elliott Av W
L W Mercer Pl
C W Mercer St
R Queen Anne Av N
L Denny Wy
R 3 Av
L 2 Av Ext S
S S Jackson St

Stops Southbound/PM
- 1 Av NE/NE 135 St (Lakeside Middle School)
- 1 Av NE/NE 140 St (Lakeside Upper School)
- N 85 St/ Wallingford Av N
- 15 Av NW/NW 85 St
- 15 Av NW/NW 65 St
- 15 Av NW/NW Market St
- 15 Av NW/W Dravus St
- 15 Av NW/W Armory Wy
- Queen Anne Av N/ W Mercer St
- 3 Av/Virginia St
- 3 Av/Union St
- 3 Av/Marion St
- 2 Av Ext S/S Jackson St

Awareness Areas
3 Av between Virginia St & Spring St

S Jackson St between 2 Av Ext S & 5 Av S

To		*Base*	
Downtown Seattle	06C4	Central Base	04D3
Haller Lake	06C0		

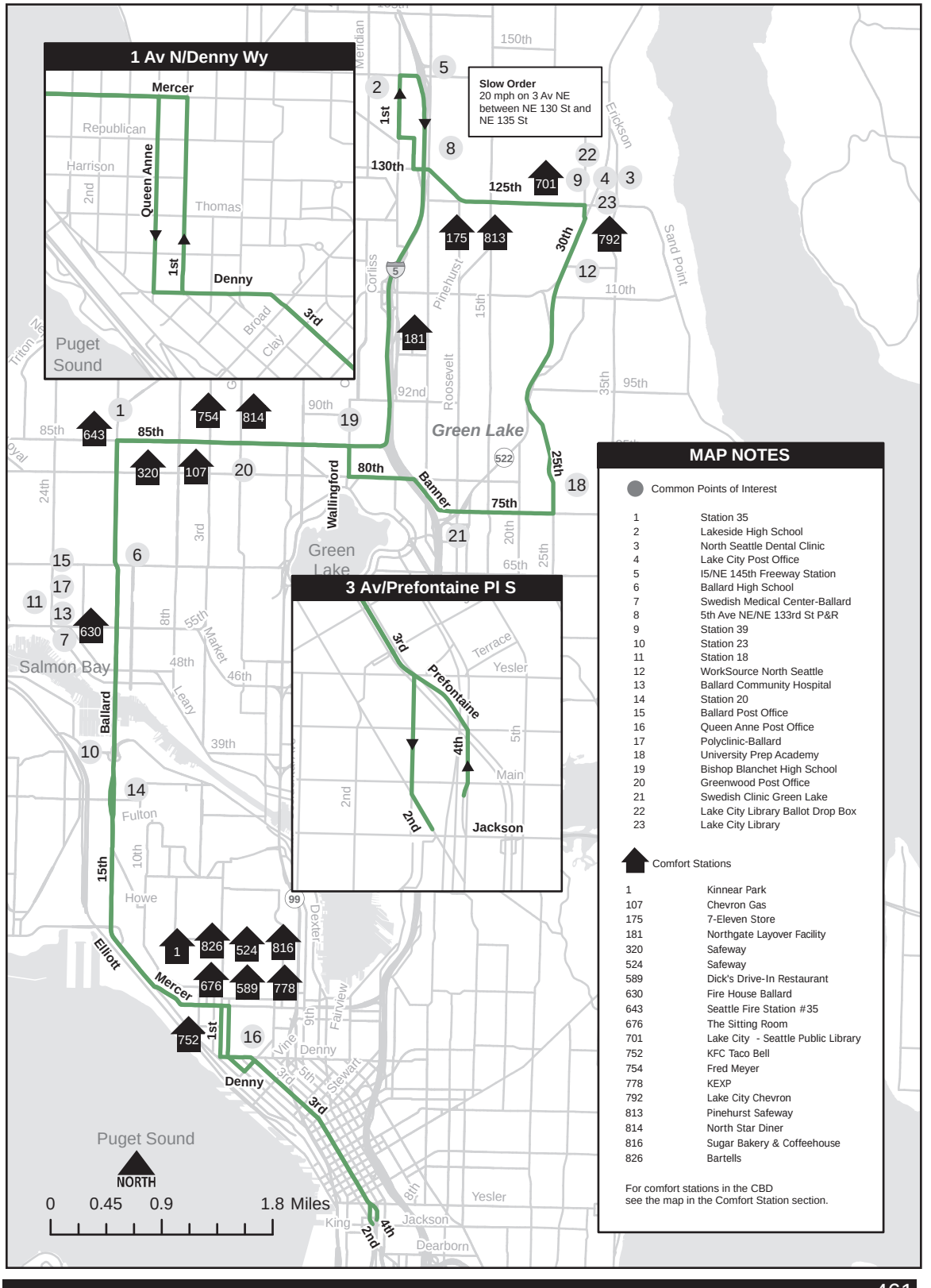

MAP NOTES

Common Points of Interest

1	Station 35
2	Lakeside High School
3	North Seattle Dental Clinic
4	Lake City Post Office
5	I5/NE 145th Freeway Station
6	Ballard High School
7	Swedish Medical Center-Ballard
8	5th Ave NE/NE 133rd St P&R
9	Station 39
10	Station 23
11	Station 18
12	WorkSource North Seattle
13	Ballard Community Hospital
14	Station 20
15	Ballard Post Office
16	Queen Anne Post Office
17	Polyclinic-Ballard
18	University Prep Academy
19	Bishop Blanchet High School
20	Greenwood Post Office
21	Swedish Clinic Green Lake
22	Lake City Library Ballot Drop Box
23	Lake City Library

Comfort Stations

1	Kinnear Park
107	Chevron Gas
175	7-Eleven Store
181	Northgate Layover Facility
320	Safeway
524	Safeway
589	Dick's Drive-In Restaurant
630	Fire House Ballard
643	Seattle Fire Station #35
676	The Sitting Room
701	Lake City - Seattle Public Library
752	KFC Taco Bell
754	Fred Meyer
778	KEXP
792	Lake City Chevron
813	Pinehurst Safeway
814	North Star Diner
816	Sugar Bakery & Coffeehouse
826	Bartells

For comfort stations in the CBD see the map in the Comfort Station section.

Alaska Junction Transfer Points

(SW Alaska St & California Av SW)

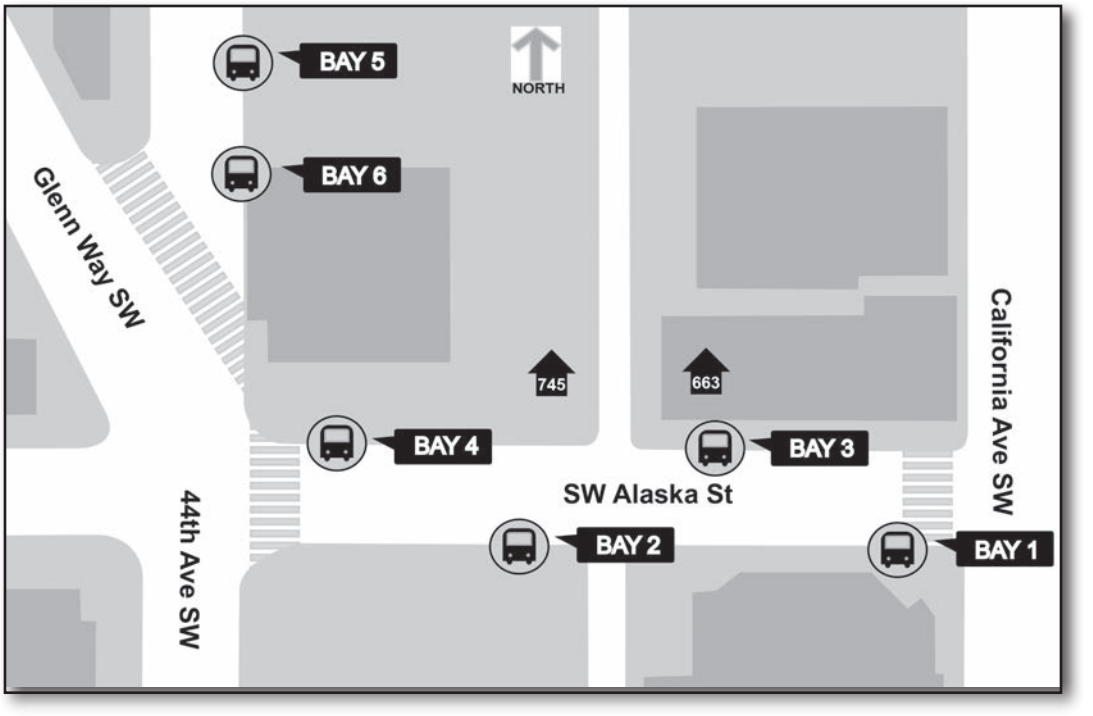

Bay 1

C Line Downtown Seattle
55 Downtown Seattle

Bay 2

37 from Downtown Seattle
57 from Downtown Seattle
50 SE Seattle
128 Southcenter
773 Seacrest Park

Bay 3

C Line Westwood Village

Bay 4

37 Downtown Seattle
50 Alki
55 Admiral
128 Admiral

Bay 5

57 Downtown Seattle

Bay 6

22 to/from Shorewood

Auburn Commuter Rail Station

(A St SW & 1 St SW)

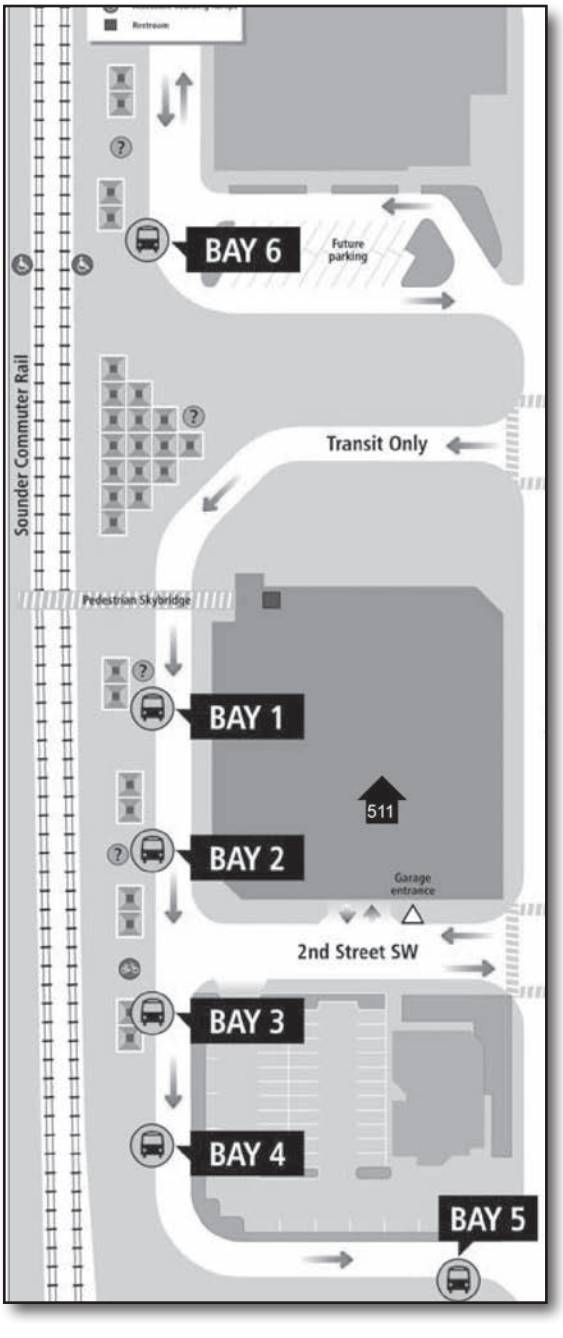

Bay 1

915 Enumclaw

Bay 2

160 Kent and Renton
181 Green River College
184 Auburn Station
184 South Auburn
566 ST Redmond Tech Station

Bay 3

181 Twin Lakes P&R
578 ST Seattle

Bay 4

497 PT Lakeland Hills
566 ST Drop off
578 ST Sumner/Puyallup
917 Algona/Pacific

Bay 5

566 (layover)

Bay 6

Access Transportation
Emerald Downs Shuttle
915 (Layover)
917 (Layover)

Aurora Village Transit Center

(1524 N 200 St)

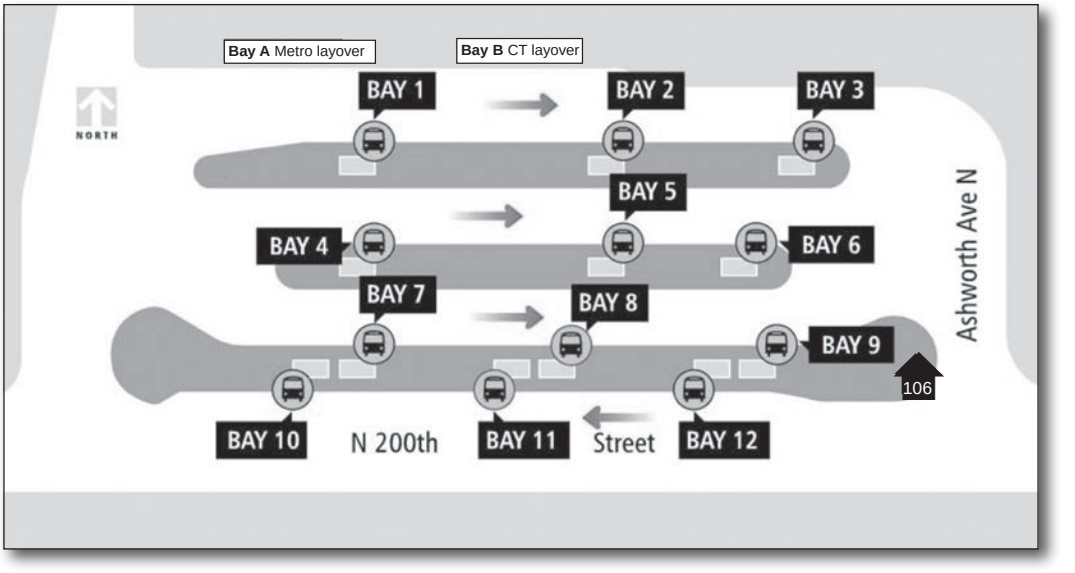

Bay 1

346 Northgate
Stop & Layover

Bay 2

301 Northgate Station
Stop & Layover

Bay 3

302 (S/B) Northgate/
First Hill

303 (S/B) Northgate/
First Hill

E Line Drop off only

Bay 4

303 Layover

Bay 5

CT Routes 115, 130

Bay 6

331 (E/B) Kenmore

342 (E/B) Bellevue/
Renton

Bay 7

CT Routes 101

Bay 8

CT SWIFT
Drop off and
layover

Bay 9

CT SWIFT Bus stop

Bay 10

E Line Downtown Seattle

Bay 11

E Line Layover

Bay 12

331 (W/B)
Shoreline CC

303 Drop off only

302 (W/B)
Richmond Beach

342 (W/B)
Shoreline P&R

Bay A

Metro Layover

Bay B

CT Layover

Bellevue Transit Center

(10850 NE 6 St)

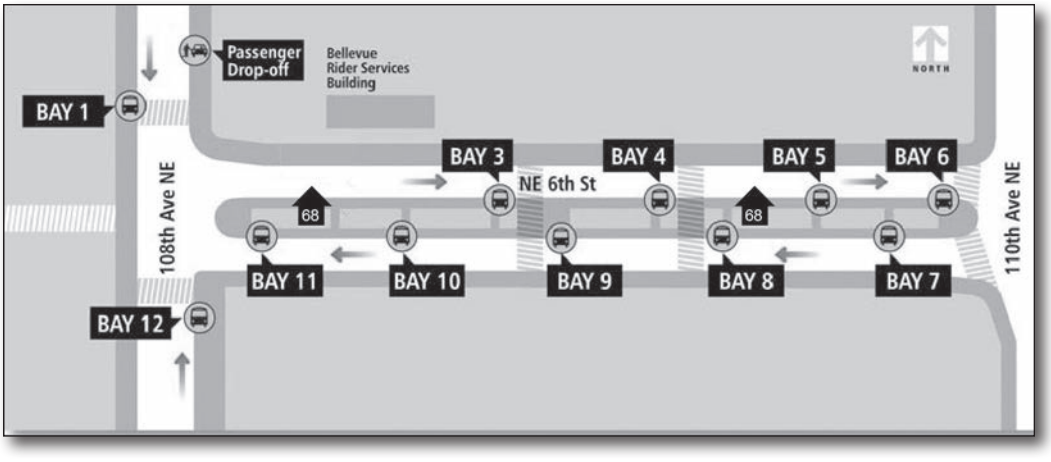

Bay 1

226 Drop off only
240 Renton
241 Eastgate
246 Eastgate
249 South Bellevue P&R

Bay 3

B Line Redmond

Bay 4

237 Woodinville
342 Shoreline
532 Everett
535 Lynnwood

Bay 5

271 Eastgate or Issaquah
556 Issaquah Highlands

Bay 6

560 Westwood Village
566 Auburn
567 Kent

Bay 7

Paratransit
232 Drop off
560 105th Ave/ NE 2nd

Bay 8

271 University District
342 Renton
532 NE 10 St/ 102 Av NE
535 NE 10 St/ 102 Av NE
556 University District

Bay 9

550 Seattle

Bay 10

237 Drop off
250 Avondale
250 Drop off

Bay 11

226 Eastgate
232 Redmond or Duvall
566 Redmond Tech Station
567 Redmond Tech Station

Bay 12

246 Clyde Hill
249 Overlake
550 NE 12th St/ 110th Ave

Burien Transit Center

(209 SW 148 St)

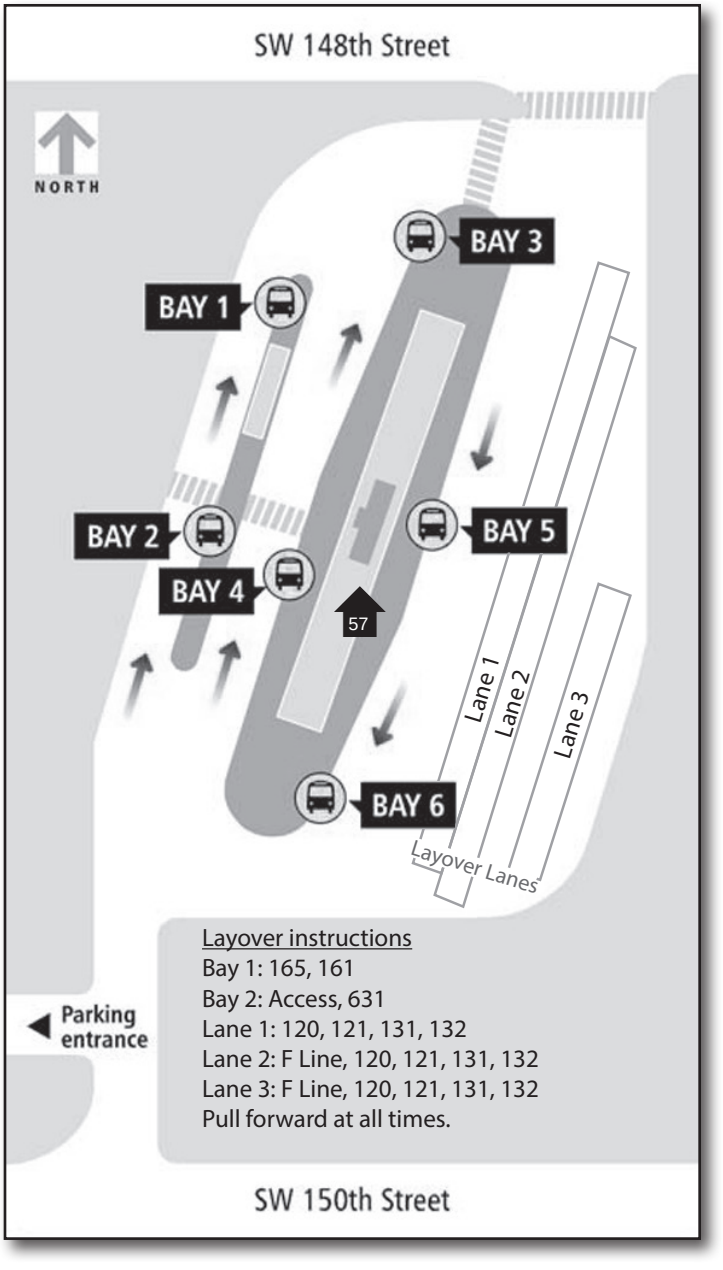

Bay 1

165 Drop off/layover
161 Drop off/layover

Bay 2

Access
631 Drop off only

Bay 3

120 Seattle
121 Seattle
122 Seattle
123 Seattle

Bay 4

F Line Drop off only
131 Seattle
132 Seattle
560 (ST) Westwood Village

Bay 5

120 Drop off only
121 Highline College/ Drop off
122 Highline College
131 Drop off only
132 Drop off only
165 Kent/Green River College

Bay 6

F Line Southcenter Renton
123 Gregory Heights
161 SeaTac/Kent
560 (ST) Bellevue
631 Gregory Heights

See the Special Operating Section for further instructions on lane operation in Burien Transit Center.

Downtown RapidRide Layovers

(S Main St)

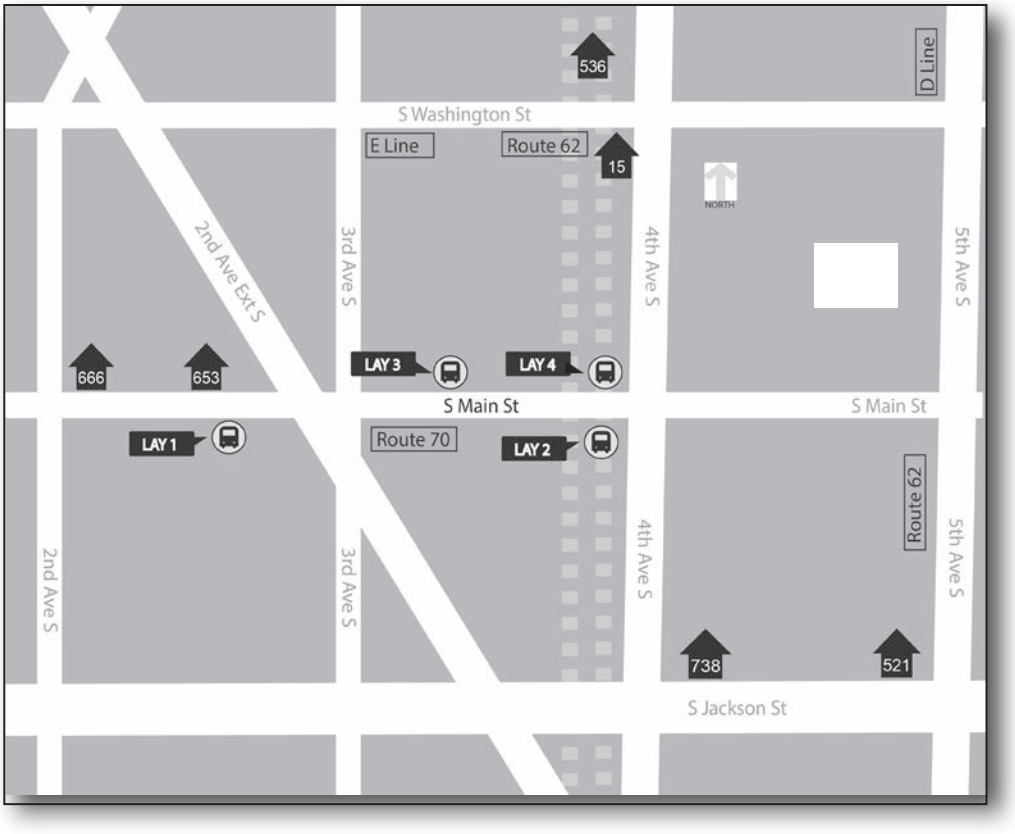

Lay 1	Lay 2	Lay 3	Lay 4
70 University District	**675** Aurora Village	**675** Aurora Village	**675** Aurora Village
	674 Ballard	**674** Ballard	**674** Ballard
		After 9:00 pm	

Eastgate Park and Ride

(14200 SE Eastgate Way)

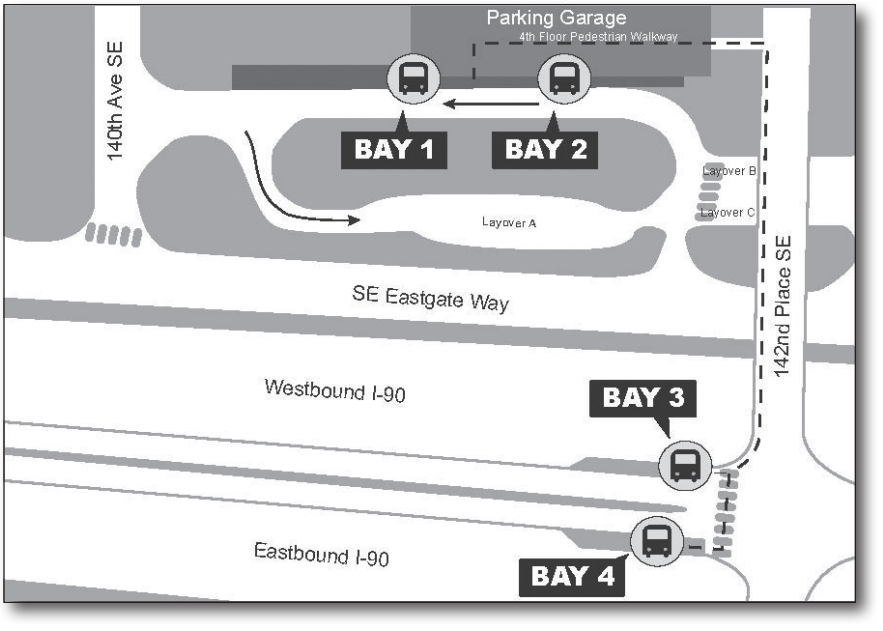

Bay 1

212 Seattle
217 Seattle
221 (Drop off)
226 Bellevue
240 Bellevue
241 Bellevue
245 Factoria
246 to Bellevue
271 U-District
989 Factoria

Bay 2

212 (Drop off)
217 Issaquah
221 Redmond
226 (Drop off)
240 Renton
241 Drop off
245 Kirkland
246 (Drop off)
271 Issaquah
989 Haller Lake

Bay 3

212 Seattle
216 Seattle
218 Seattle
219 Seattle
554 Seattle
556 UW

Bay 4

212 Eastgate P&R
216 Sammamish/ Redmond
554 Issaquah Highlands
556 Issaquah Highlands

Federal Way Transit Center

(31621 23 Avenue S)

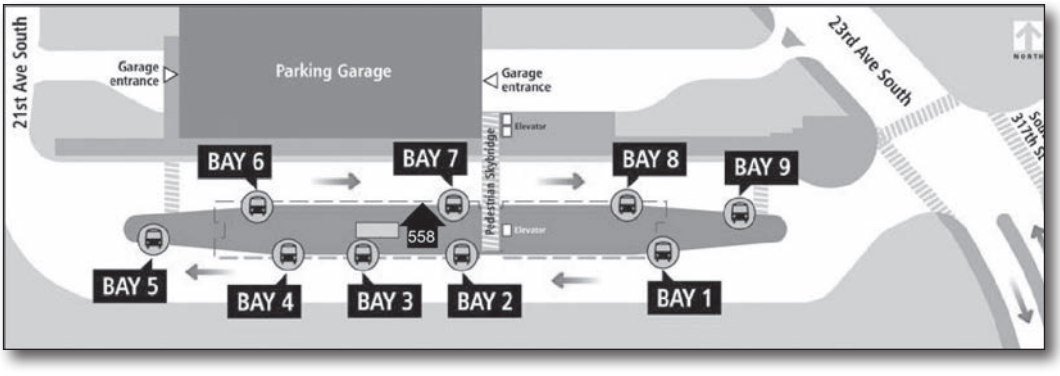

Bay 1

A Line Drop off only
183 Drop off
PT 402 Drop off
PT 500 Drop off
PT 501 Drop off

Bay 2

177 S 320 St P&R
179 Twin Lakes P&R
193 Drop off
197 Twin Lakes P&R
ST 577 drop off
ST 578 Auburn/Puyallup

Bay 3

181 S 320 St / Twin Lakes P&R
182 NE Tacoma
187 S 320 St/Twin Lakes

Bay 4

ACCESS Paratransit

Bay 5

PT 402 Meridian
PT 500 Fife/Downtown Tacoma
PT 501 Milton/Downtown Tacoma
ST 574 Tacoma Dome / Lakewood

Bay 7

177 Downtown Seattle
179 Downtown Seattle
193 First Hill
ST 577 Downtown Seattle
ST 578 Downtown Seattle

Bay 8

A Line H 99/Tukwila International Boulevard Station
181 Auburn/Green River College
183 Kent
197 University District
ST 574 SeaTac Airport

Bay 9

901 Mirror Lake
903 NE Tacoma

Federal Way/S 320 Street Park and Ride

(32320 23 Ave S)

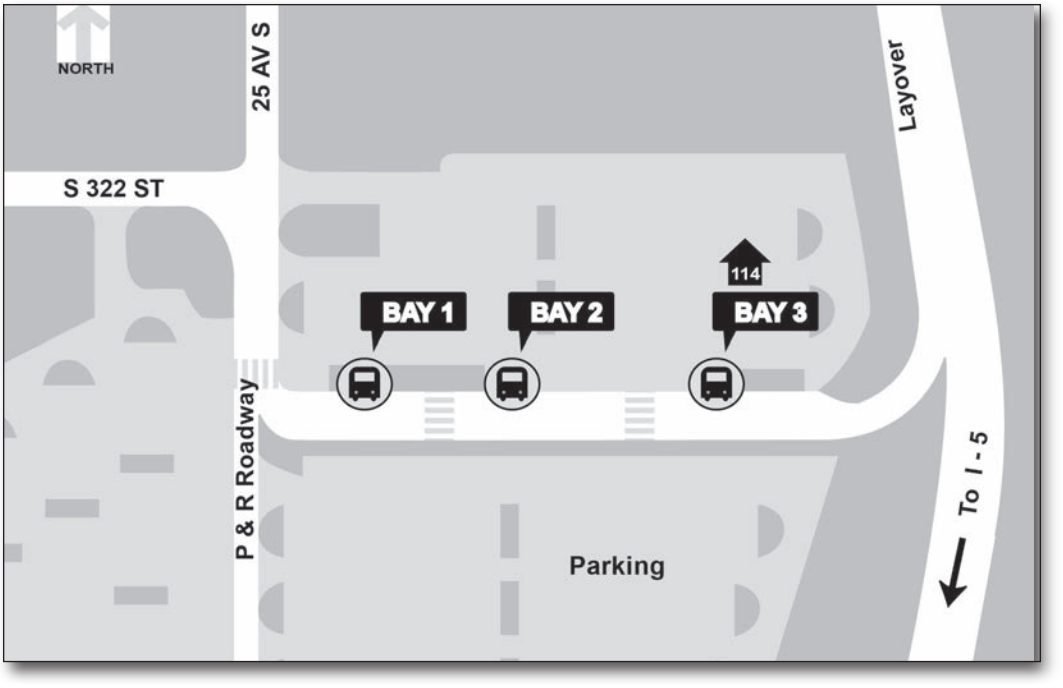

Bay 1

177 Seattle
178 Seattle
193 First Hill

Bay 2

177 from Seattle
(Drop off only)
178 South Federal Way
193 from First Hill
(Drop off only)

Bay 3

Houghton Park and Ride

(7024 116 Ave NE)

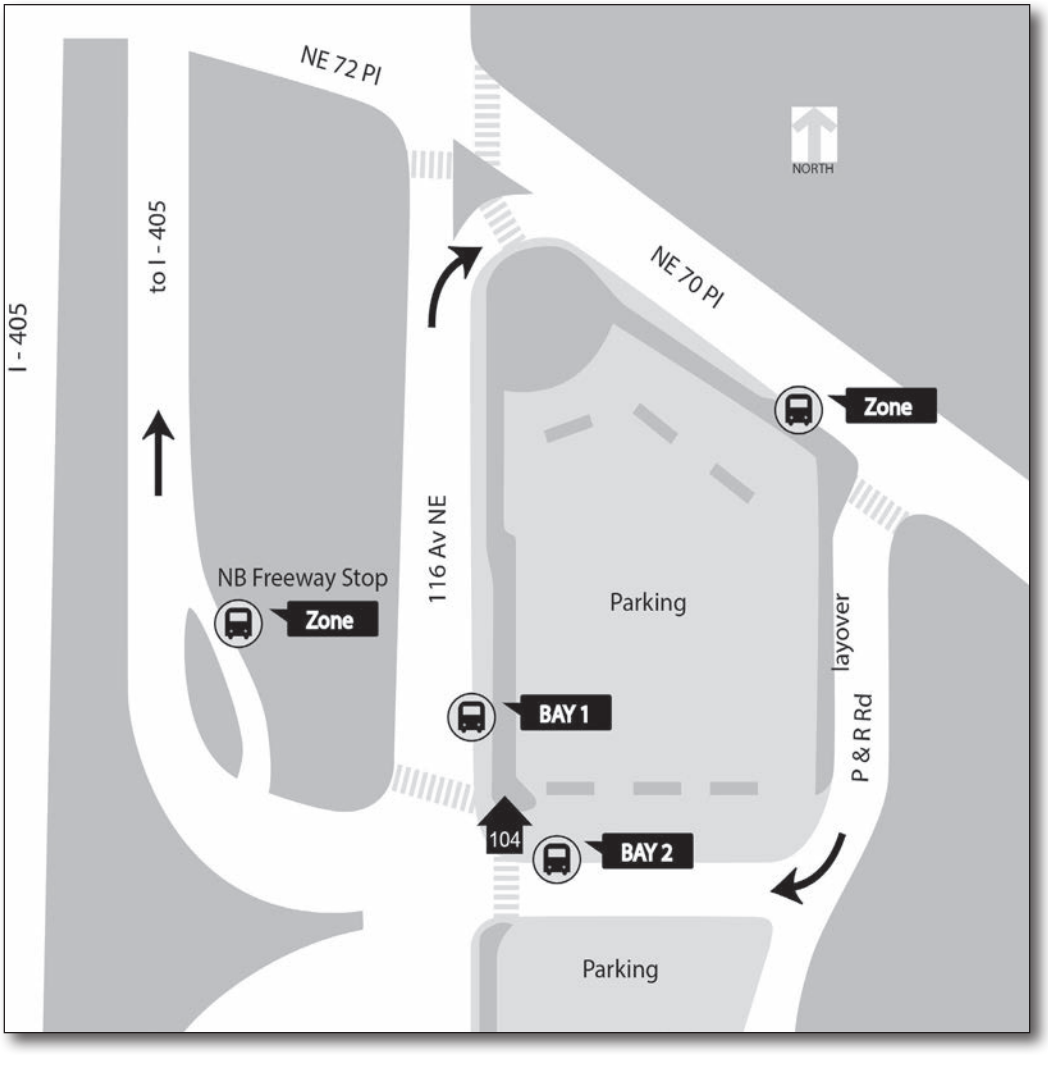

Bay 1

Bay 2

245 Kirkland TC

986 Haller Lake

Freeway Stops

342

Eastbound NE 70 Place

245 Factoria

Issaquah Highlands Park and Ride

(1755 Highlands Dr)

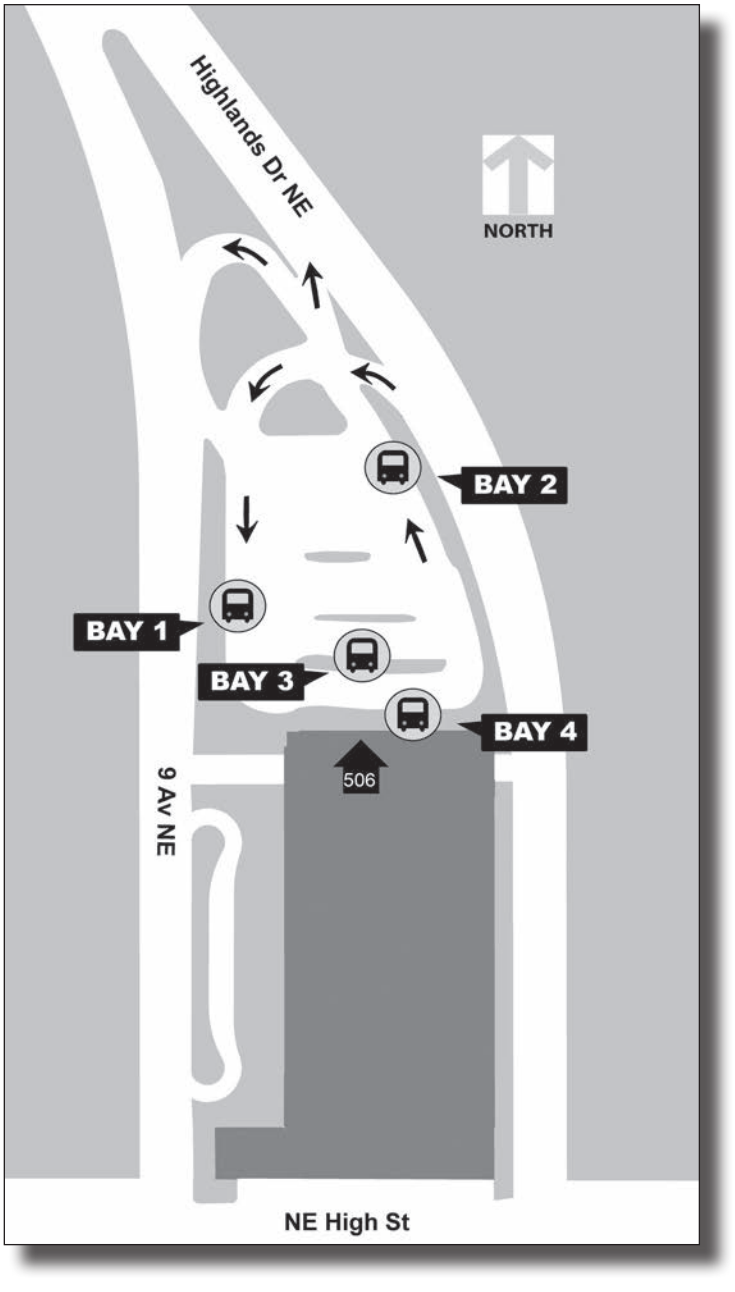

Bay 1

200 Downtown Issaquah
216 Bear Creek
219 Sammamish
269 Issaquah
269 Overlake

Bay 2

Bay 3

554 ST S Sammamish P&R
556 ST (Drop off only)

Bay 4

216 Seattle
218 Seattle/Drop off
219 Seattle
554 ST Seattle
556 ST University District

Issaquah Transit Center

(1050 17 Ave NW)

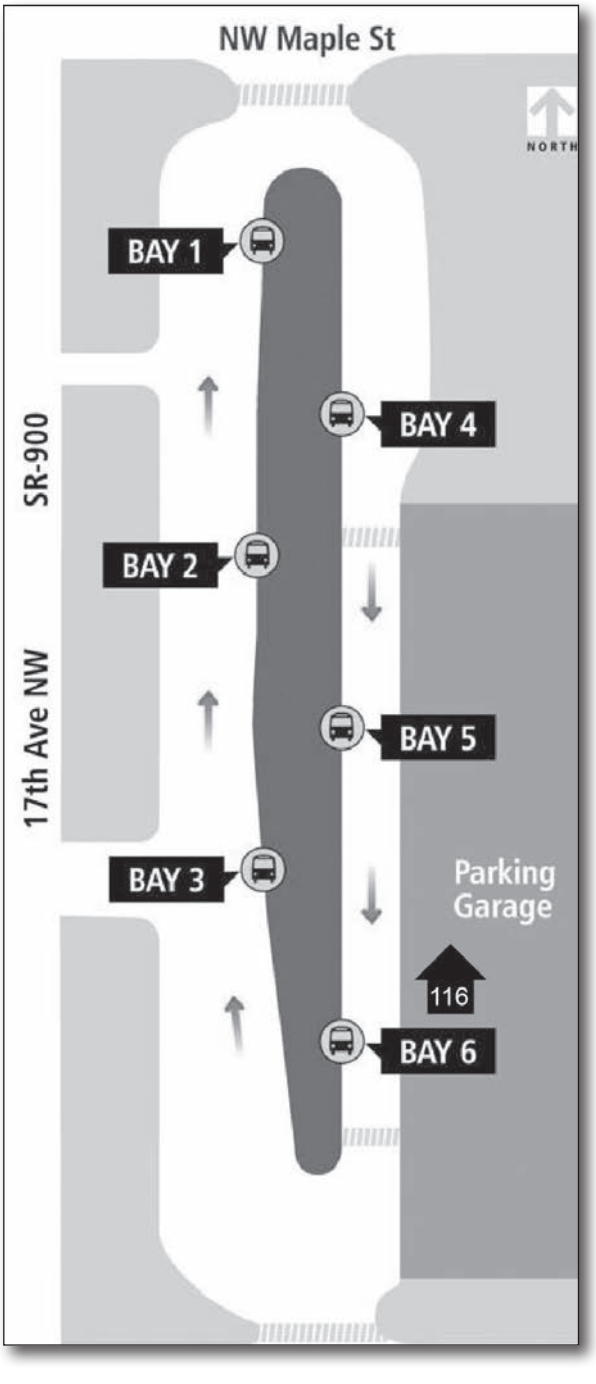

Bay 1

South Issaquah

200

271

Bay 2

Downtown Seattle

214

554

Bay 3

Bellevue/University District/Northgate

271

556

Bay 4

South Issaquah

208

214

Bay 5

N Issaquah/ Sammamish/Overlake

200

269

Bay 6

Issaquah Highlands

554

556

Kenmore Park and Ride

(7346 NE Bothell)

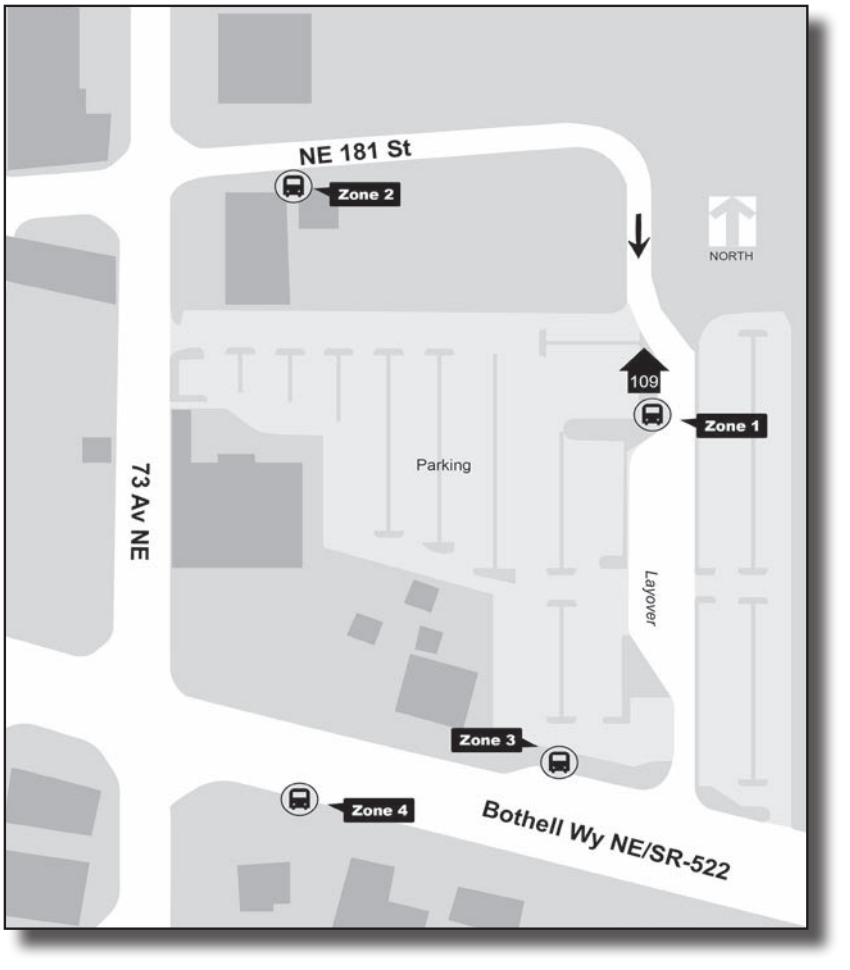

Zone 1

225 Drop off only
331 Drop off only
372 Drop off only

Zone 2

225 Kenmore P&R
331 Drop off only
372 Kenmore P&R

Zone 3

225 Redmond Tech Station
331 Shoreline CC
342 Shoreline P&R
372 University District
522 Roosevelt Link Station

Zone 4

342 Renton TC
372 UW Bothell
522 Woodinville P&R

Kent Sounder Station Transit Center

(301 Railroad Av N)

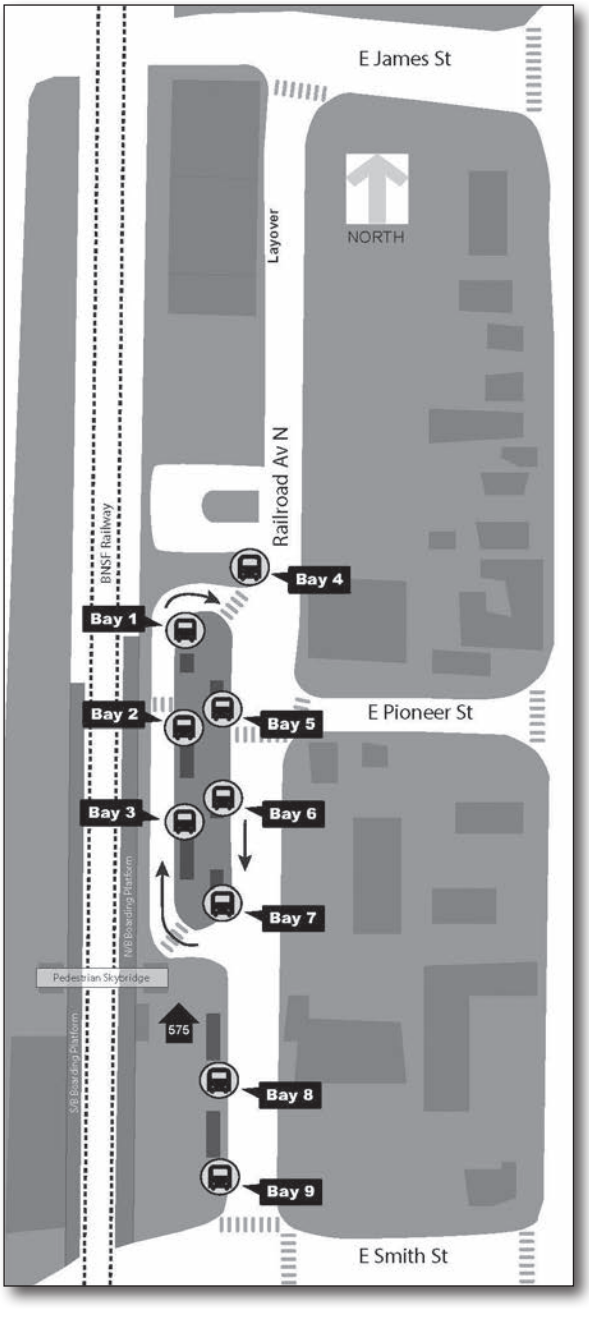

Bay 1

160 Auburn

Bay 2

153 Renton TC
161 Burien TC
165 Green River College

Bay 3

160 Renton
168 Maple Valley
566 Renton/Bellevue/Redmond Tech Station
567 Bellevue/Redmond Tech Station

Bay 4

Access

Bay 5

162 Lake Meridian P&R

Bay 6

150 Layover

Bay 7

150 Layover

Bay 8

150 Downtown Seattle
162 Downton Seattle

Bay 9

165 Burien
183 Federal Way
566 Auburn Station
911 West Kent

Kingsgate Park and Ride and NE 128th St Freeway Stop

(13001 116 Wy NE)

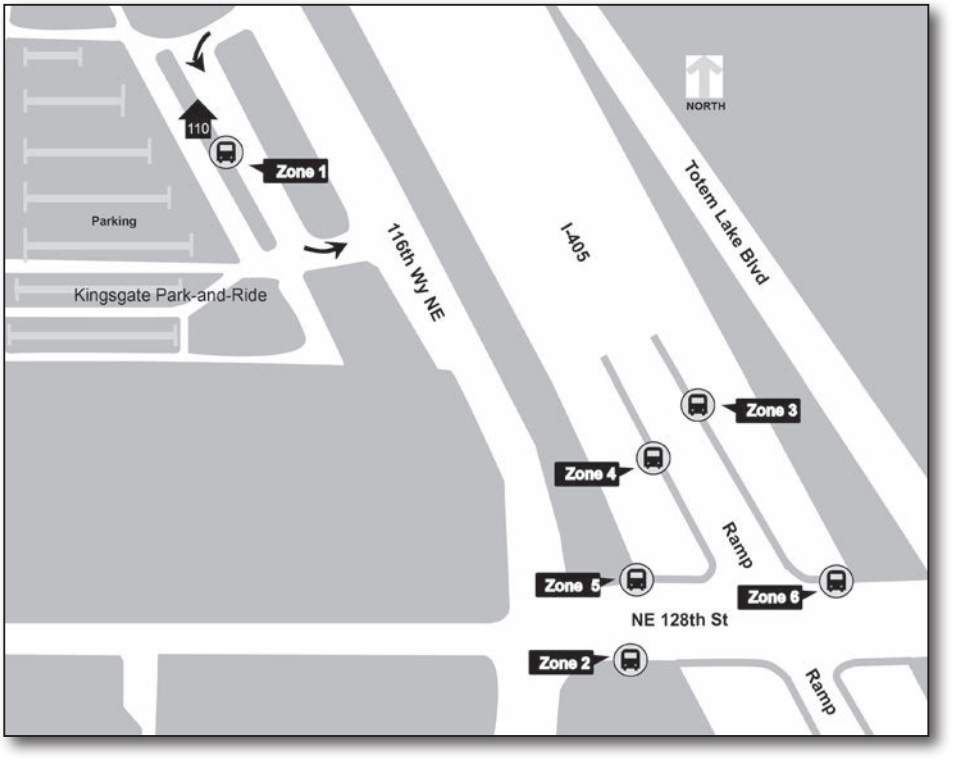

Zone 1

225 Kenmore P&R or Redmond Tech Station
252 Downtown Seattle or Kingsgate
257 Downtown Seattle or Kingsgate
930 Redmond

Zone 2

225 Redmond Tech Station
252 Downtown Seattle
255 Totem Lake TC
257 Downtown Seattle
930 Redmond

Zone 3

237 Woodinville P&R
311 Woodinville P&R
342 Shoreline P&R
532 Everett/Lynnwood
535 Lynnwood

Zone 4

237 Bellevue TC
311 Downtown Seattle
342 Renton TC
532 Bellevue TC
535 Bellevue TC

Zone 5

225 Kenmore
252 Kingsgate
257 Kingsgate
930 Kingsgate P&R

Zone 6

255 University District

Kirkland Transit Center

(3 St & Park Ln)

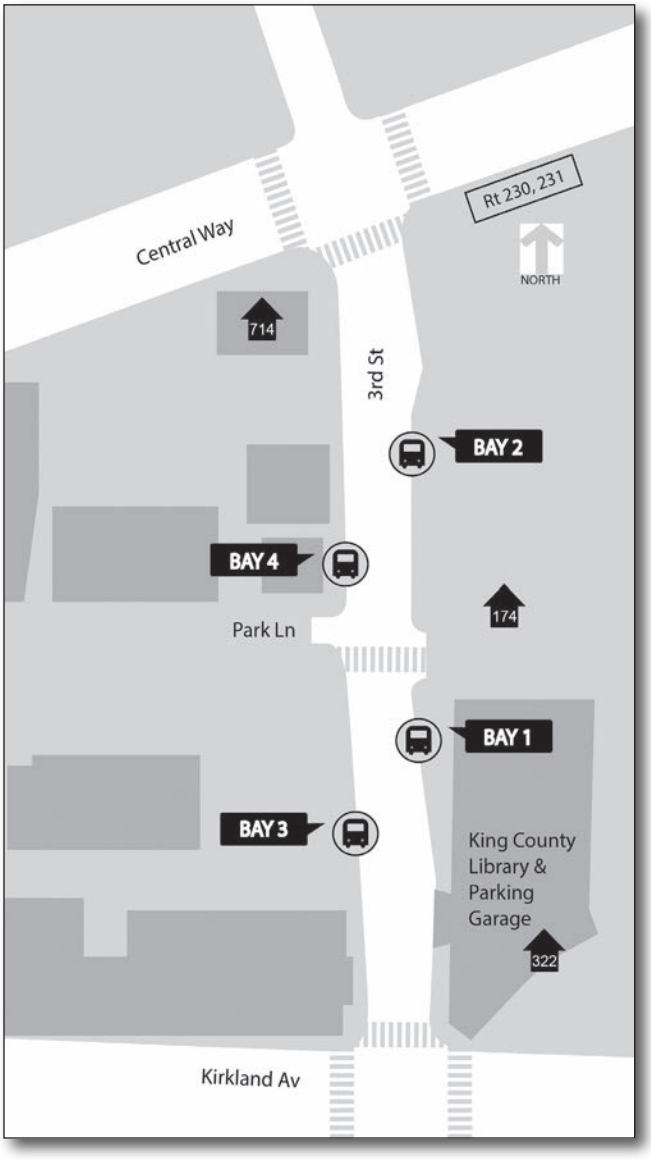

Bay 1

230 Drop off only
231 Drop off only

Bay 2

230 North Creek
231 Woodinville P&R
250 Redmond/Avondale
255 Totem Lake TC

Bay 3

250 Bellevue TC
255 University District

Bay 4

239 UW Bothell (also arrives from UW Bothell here)
245 Factoria (also arrives from Factoria here)

Mount Baker Transit Center

(2824 Rainier Av S)

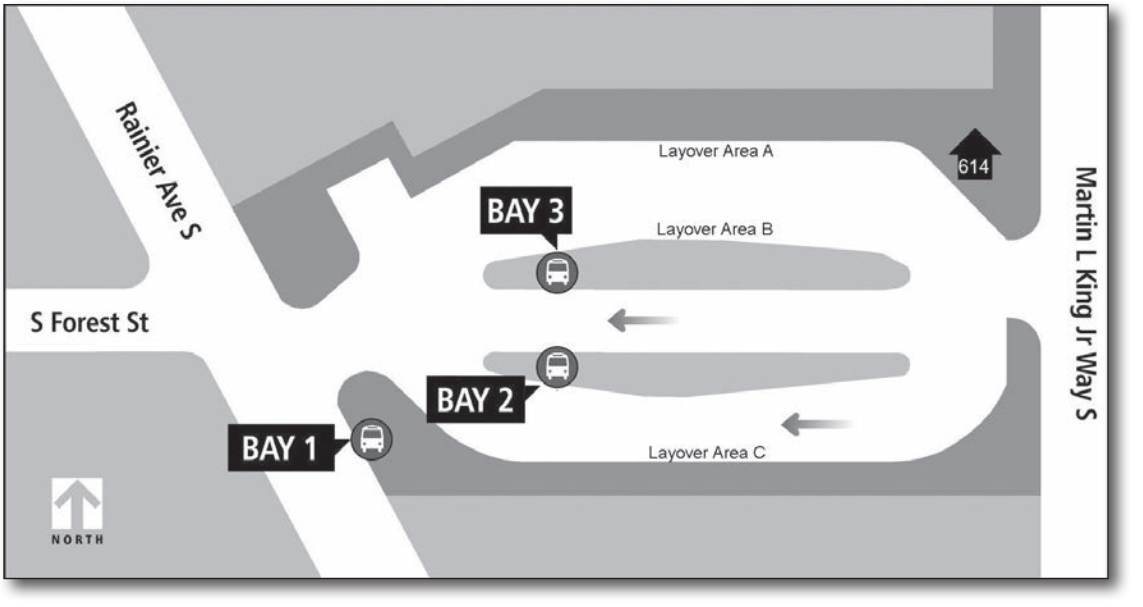

Bay 1

7 Downtown Seattle
9X Broadway
106 International District

Bay 2

8 Capitol Hill/Seattle Center
48 University District

Bay 3

14 Downtown Seattle
14 Mount Baker

Northgate Station (Link) and Northgate Layover Facility

(10200 1 Av NE)

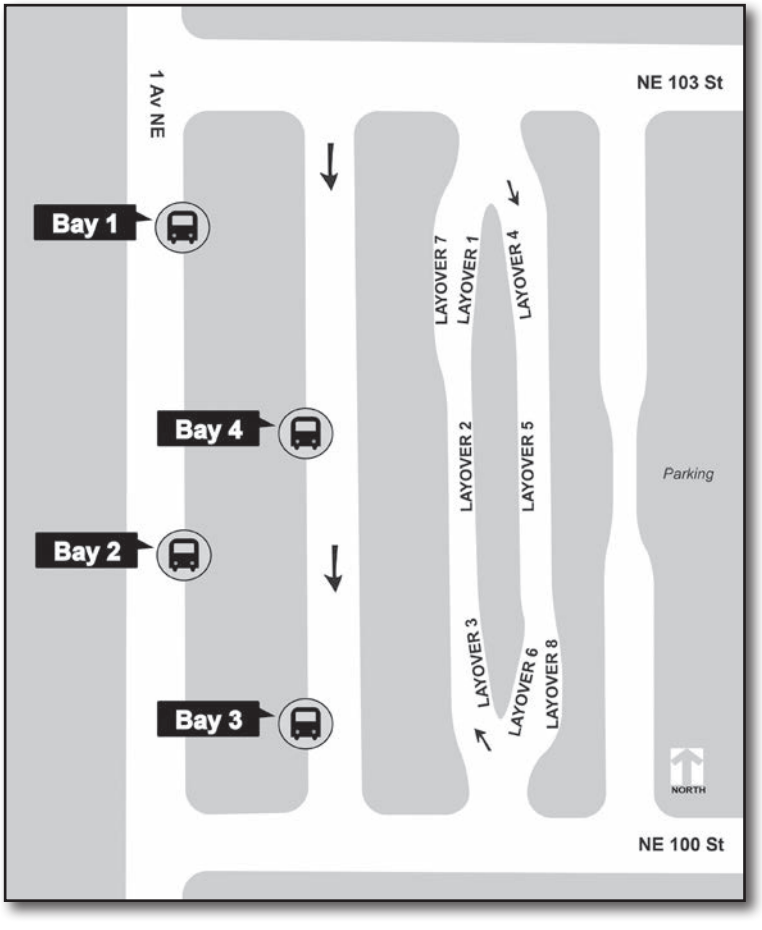

Bay 1

20 Lake City
40 Drop off only
67 University District
75 University District
345 Drop off only
346 Drop off only
347 Mountlake Terrace TC
348 Richmond Beach

Bay 2

320 South Lake Union

Bay 3

301 Aurora Village TC
302 Richmond Beach/ First Hill
303 Aurora Village TC/ First Hill
304 Shoreline P&R

Bay 4

20 University District
40 Ballard/Downtown Seattle
301 Drop Off only
304 Drop Off only
320 Kenmore P&R
345 Shoreline CC
346 Aurora Village TC
347 Drop Off only
348 Drop Off only

Layover 1

40 Downtown Seattle

Layover 2

67 University District

Layover 3

67 University District

Layover 4

345 Shoreline Community College
346 Aurora Village
348 Richmond Beach

Layover 5

75 University District

Layover 6

301 Aurora Village

Layover 7

40 Downtown Seattle

Layover 8

304 Shoreline P&R

Olson Place & Myers Way Park and Ride

(9000 Olson Pl SW)

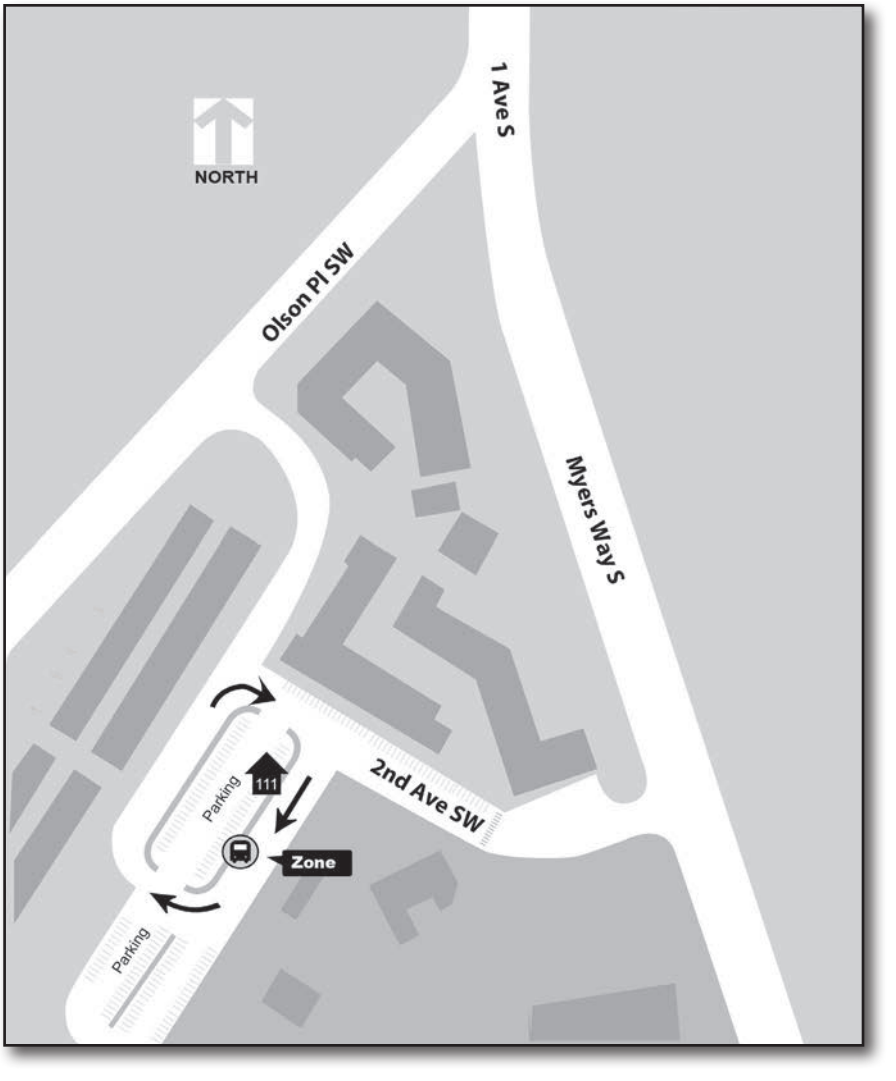

Zone

60 Capitol Hill/
Westwood Village
113 Seattle/Shorewood

Redmond Technology Station (Link)

(15590 NE 36 Street)

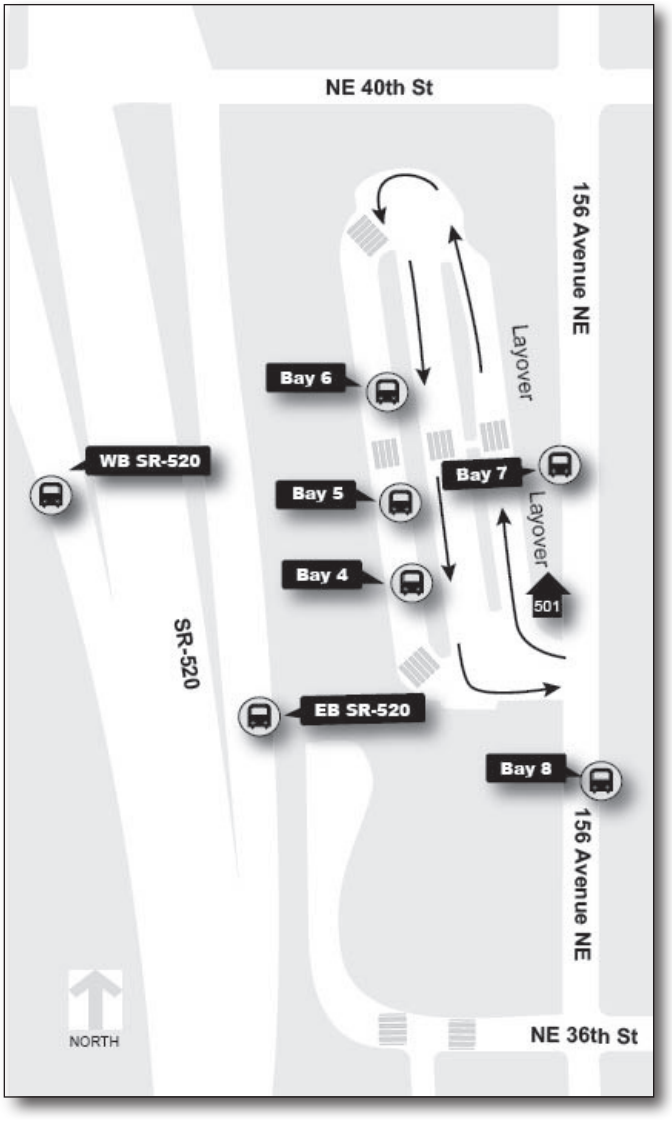

Bay 8

B Line Redmond TC
245 Kirkland TC
541 ST University District
544 South Lake Union

EB SR-520

232 Redmond/Duvall (two variants)
268 Bear Creek
541 ST Overlake
542 ST Redmond
545 ST Redmond
566 ST Drop off
567 ST Drop off
982 Drop off only
992 Drop off only

WB SR-520

232 Bellevue
268 Seattle
541 University District
542 University District
544 South Lake Union
545 Seattle
566 Auburn/Kent Station
567 Kent Station

Bay 4

225 Kenmore P&R
225 Drop off only
249 Pick up/Drop off
545 ST Seattle
566 ST Auburn Station
567 ST Kent Station
982 Haller Lake
992 Haller Lake

Bay 5

Bay 6

Microsoft Connector

Bay 7

B Line Bellevue TC
245 Factoria
541 ST Overlake
544 Overlake

Redmond Transit Center

(16160 NE 83 Street)

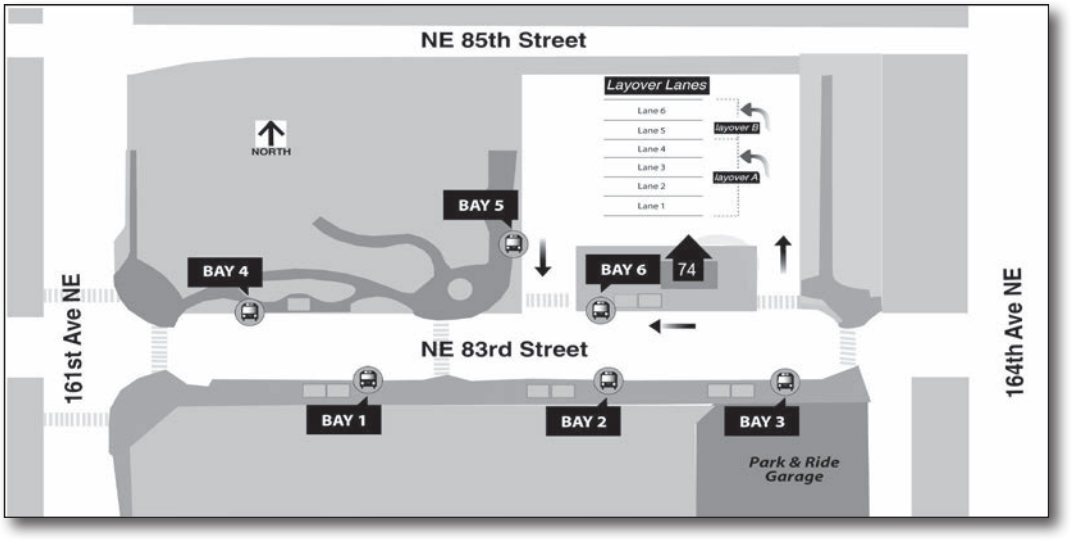

Bay 1

B Line (Drop off)
221 Drop off
542 Drop off
931 Drop off/Layover

Bay 2

232 Duvall
250 Avondale
930 Town Center

Bay 3

545 Bear Creek P&R

Bay 4

B Line Bellevue TC
221 Eastgate P&R
250 Bellevue TC
930 Kingsgate P&R

Bay 5

221 Education Hill
224 Duvall
542 U-District
931 UW Bothell/Cascadia

Bay 6

232 Bellevue TC
545 Downtown Seattle

Renton Transit Center

(S 2nd St & Burnett Ave S)

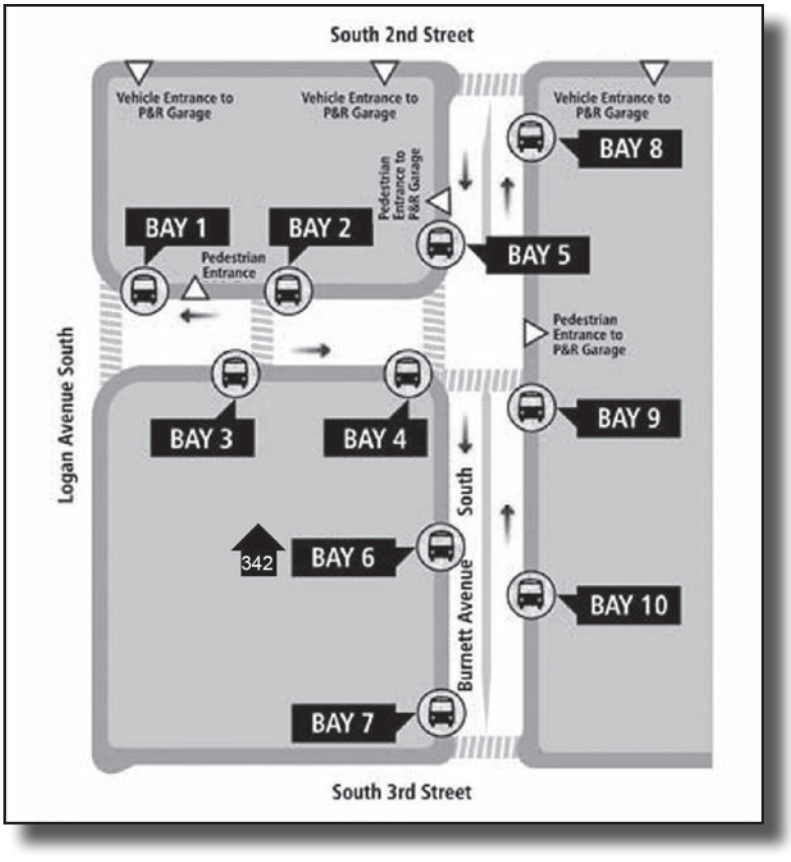

Bay 5
101 Downtown Seattle

Bay 6
101 South Renton P&R
342 Bellevue, Aurora Village, Shoreline P&R
907 Black Diamond

Bay 7
105 Renton Highlands
153 Kent

Bay 8
160 Kent

Bay 9
106 Rainier Beach, International District

Bay 10
107 Drop off

Bay 1
167 S Renton P&R
560 ST Bellevue
566 ST Redmond Tech Station

Bay 2
F Line Renton
107 Beacon Hill Station, Rainier Beach
143 Downtown Seattle
148 Drop off only
342 Drop off only

Bay 3
F Line Burien
167 University District
240 drop off only

Bay 4
107 Drop off only
143 Maple Valley/ Black Diamond
148 Fairwood
240 Bellevue
560 ST Burien/ Westwood Village
566 ST Kent Station/ Auburn Station

Roosevelt Station (Link)

(6612 Roosevelt Way NE)

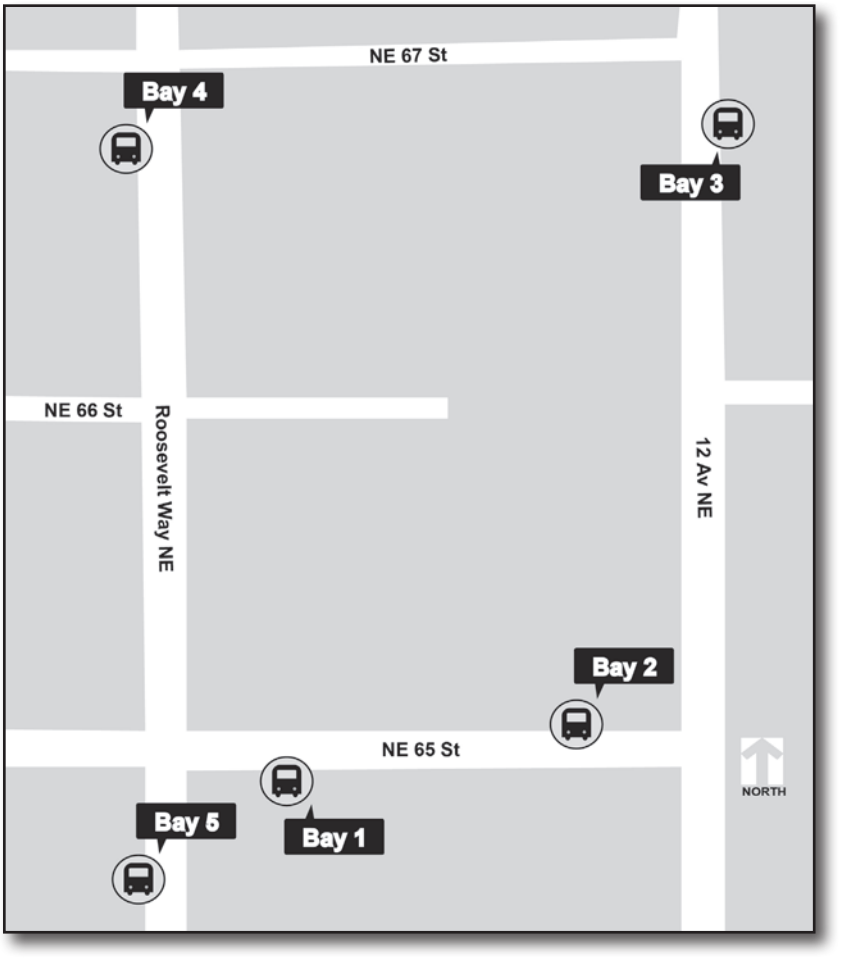

Bay 1

45 University District
62 Sand Point
64 Lake City
79 University District
987 Haller Lake
988 Central District

Bay 2

45 Loyal Heights
62 Downtown Seattle
64 South Lake Union
79 Green Lake P&R

Bay 3

67 Northgate
73 Jackson Park
322 Kenmore P&R
522 Woodinville P&R

Bay 4

322 First Hill
522 Drop off only
987 South Park

Bay 5

67 UW Campus
73 UW Station
984 Seattle

Shoreline Park and Ride

(18821 Aurora Ave N)

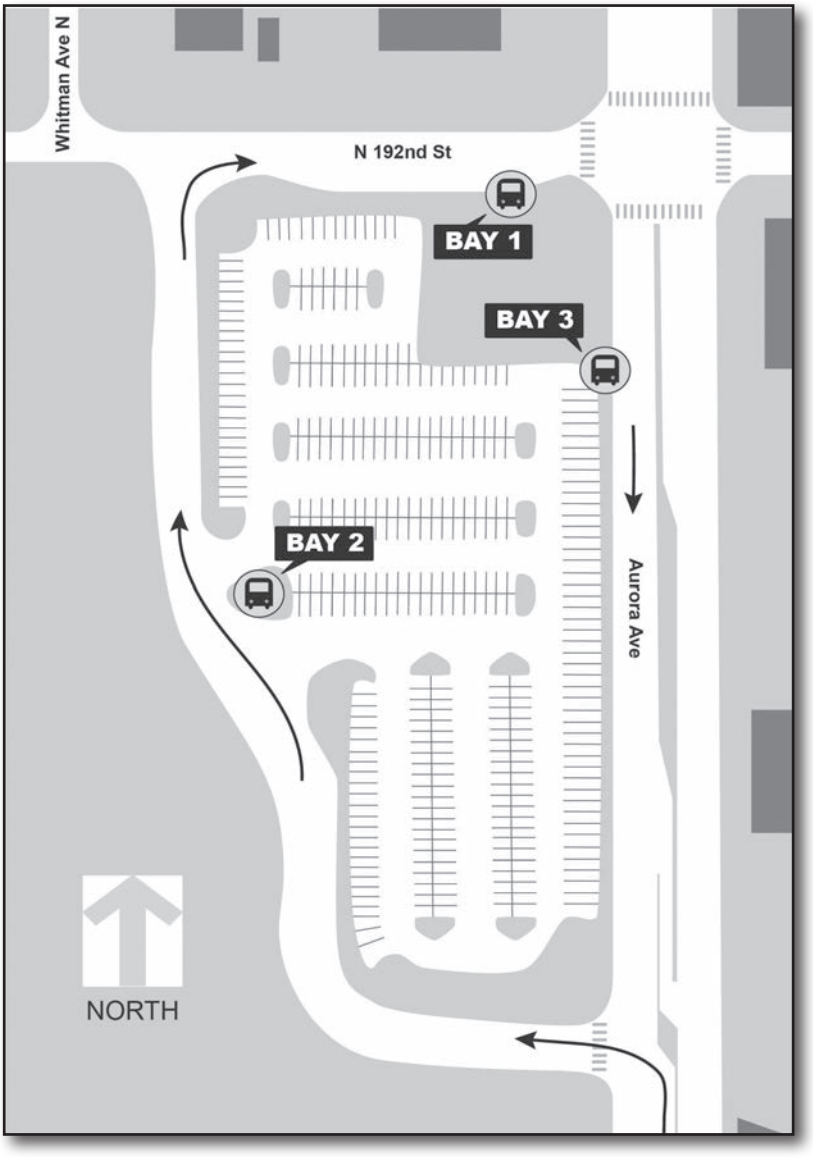

Bay 1

342 Bellevue/Renton

Bay 2

301 Aurora Village
304 Northgate Station

Bay 3

301 Northgate Station
304 Northgate Station
342 drop-off only
E Line Downtown Seattle

South Bellevue Station (Link)

(1875 118 Av SE)

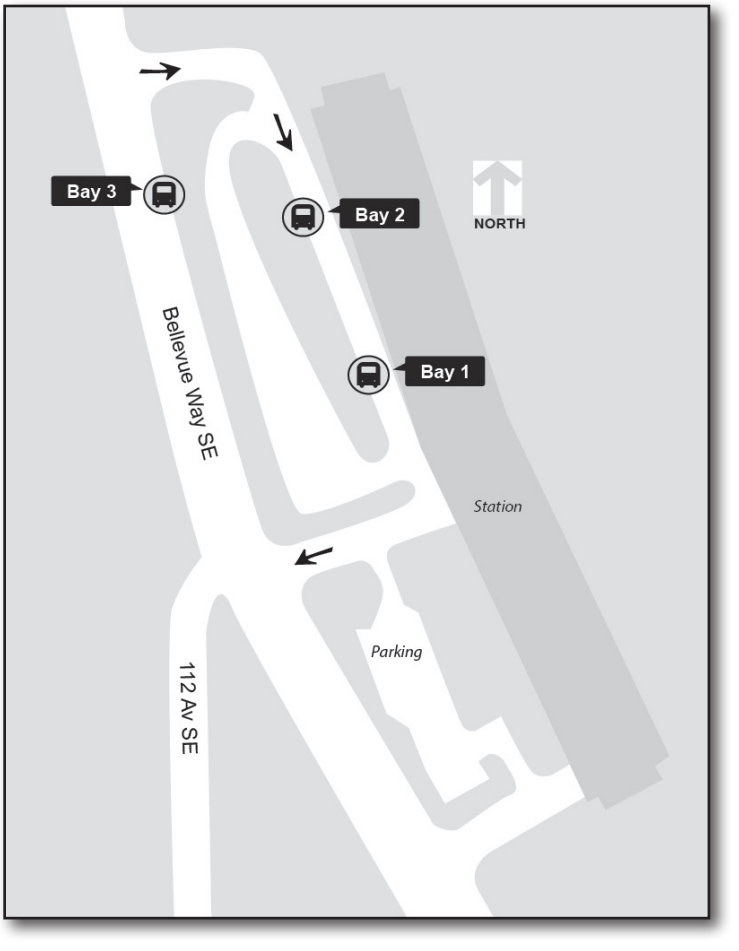

Bay 1

550 Seattle
556 Issaquah

Bay 2

241 Eastgate
249 Overlake

Bay 3

241 Downtown Bellevue
249 Drop off only
550 Downtown Bellevue
556 University District

South Renton Park and Ride

(S Grady Way & Shattuck Ave. S)

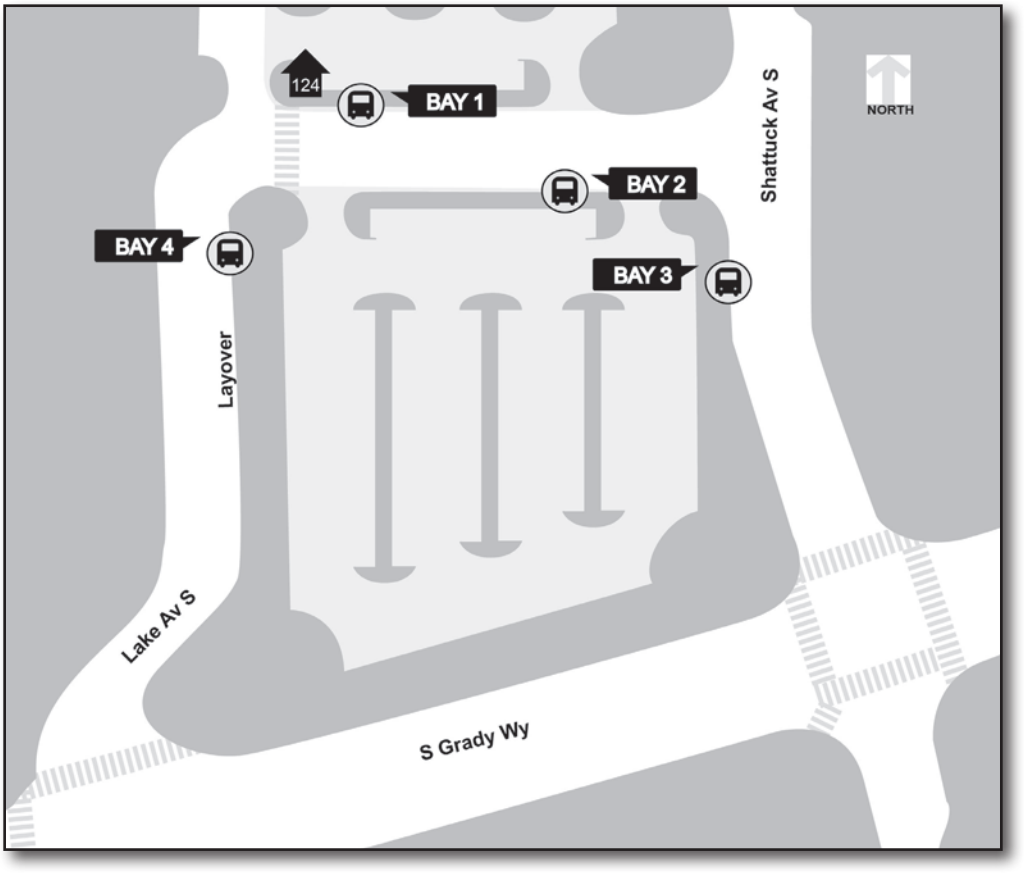

Bay 1 (Westbound)

102 Fairwood
148 Fairwood
153 Kent Transit Center
167 Drop off only
160 Auburn Station

Bay 2 (Eastbound)

101 Downtown Seattle
102 Downtown Seattle
148 Renton TC
167 Bellevue/ University District
160 Renton TC

Bay 3 (Southbound)

153 RentonTC

Bay 4 (Northbound)

101 Drop off only

South Sammamish Park and Ride

(3015 228 Avenue SE)

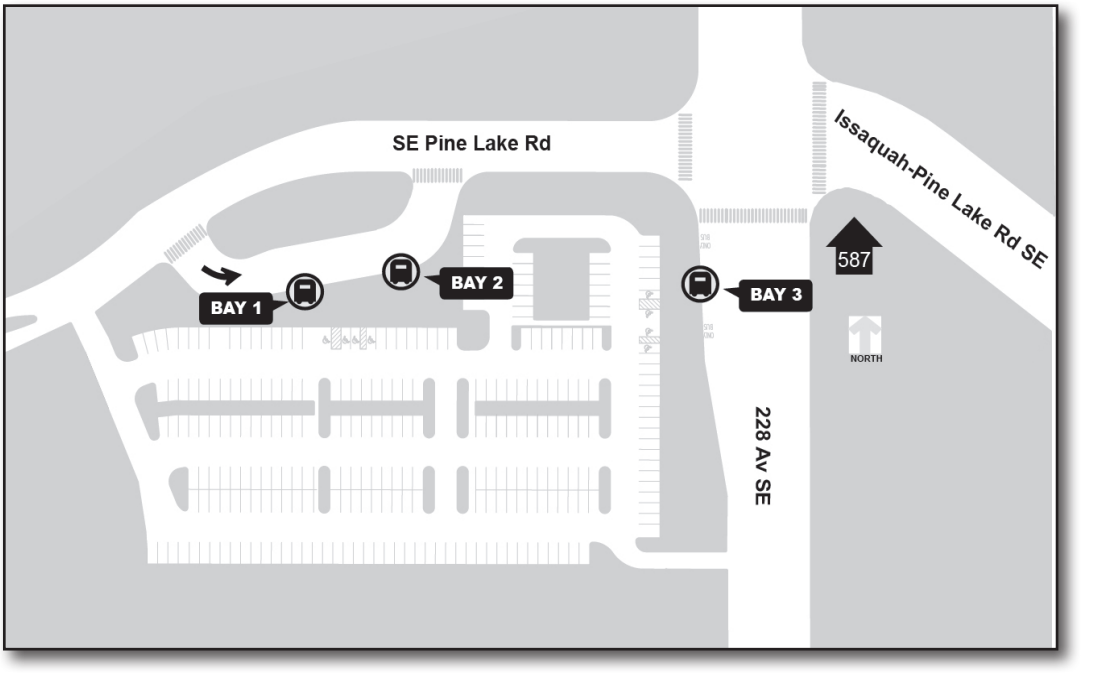

Bay 1

216 Seattle, Bear Creek P&R

219 Seattle, Redmond TC

269 Issaquah TC, Overlake P&R

554 Seattle, Issaquah Highland TC, Redmond

Bay 2

Bay 3

Totem Lake Transit Center

(12039 NE 128 St)

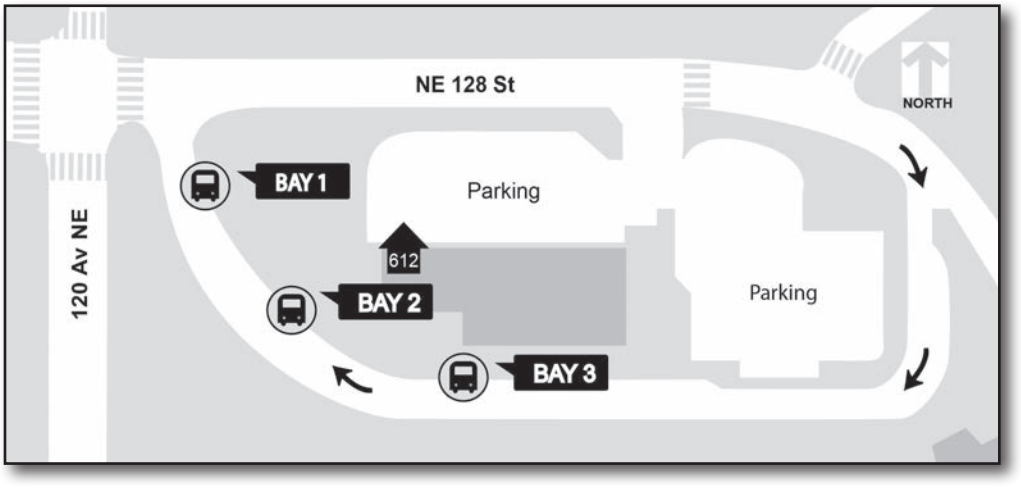

Bay 1

225 Kenmore P&R
239 UW Bothell
930 Kingsgate P&R

Bay 2

225 Redmond Tech Station
239 Kirkland TC
255 University District
930 Redmond Town Center

Bay 3

252 Seattle
255 Drop off/Layover
893 Lake Washington HS

Tukwila Link International Boulevard Station (Link)

(3651 Southcenter Blvd)

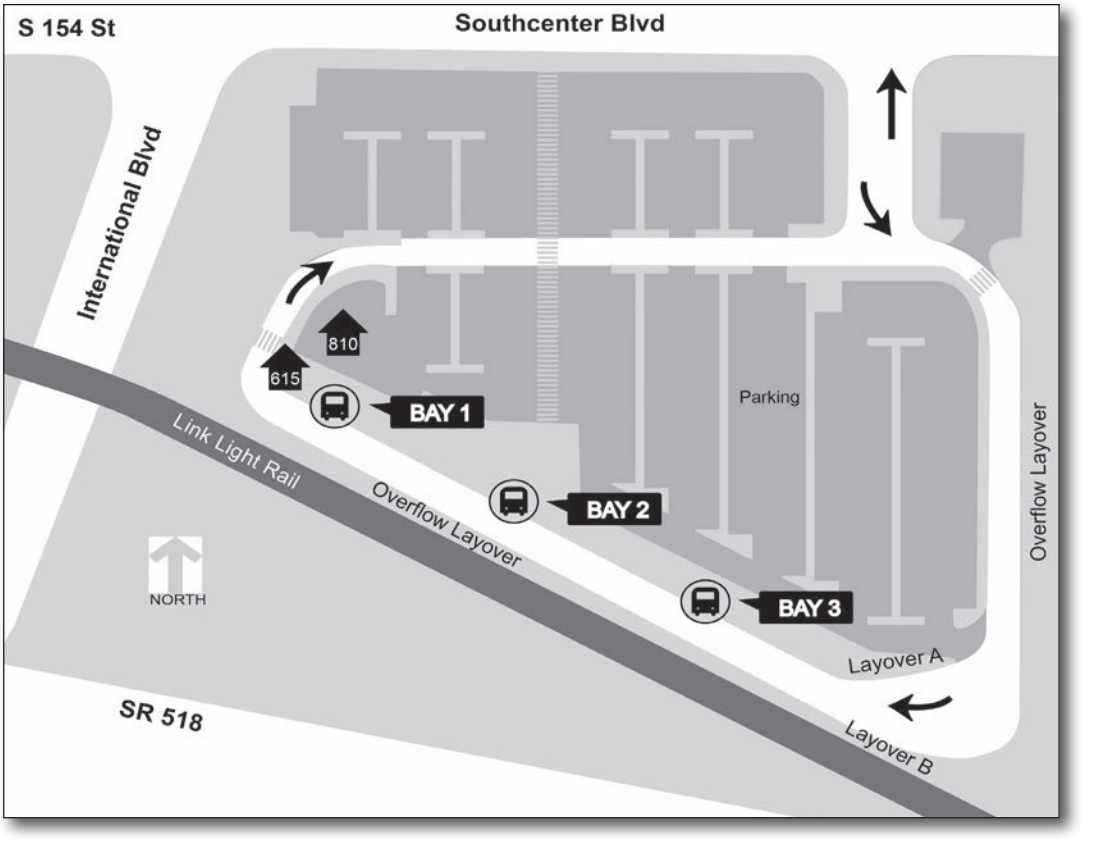

Bay 1

A Line Federal Way TC (Plus Drop off/ Layover)

Bay 2

A Line Drop off only between 7:00 p.m. and 6:00 a.m.
F Line Renton
124 Drop off
128 Southcenter

Bay 3

F Line Burien
124 Seattle
128 West Seattle

Tukwila Transit Center (Southcenter)

(Andover Park W & Baker Blvd)

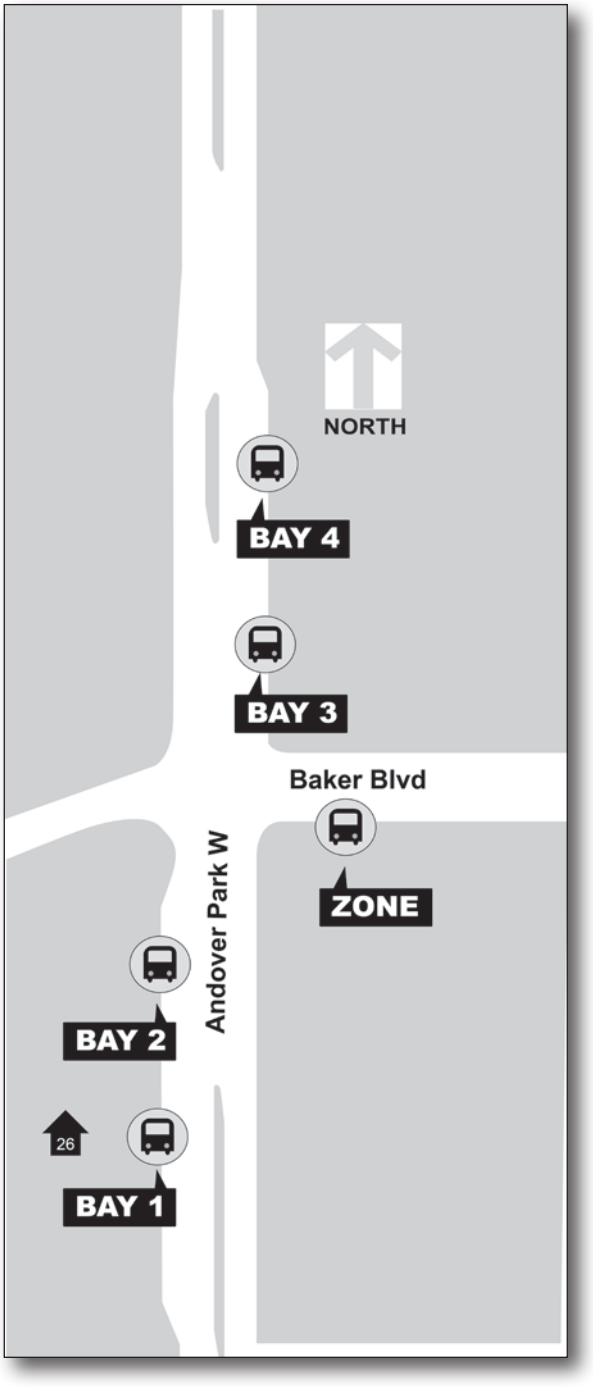

Bay 1

128 Drop off
150 Kent Station
156 Highline College
906 Fairwood

Bay 2

F Line Renton

Bay 3

F Line Burien TC

Bay 4

150 Seattle
128 Admiral District

Tukwila Sounder Station/Tukwila Station P&R

(7301 Longacres Way, Tukwila)

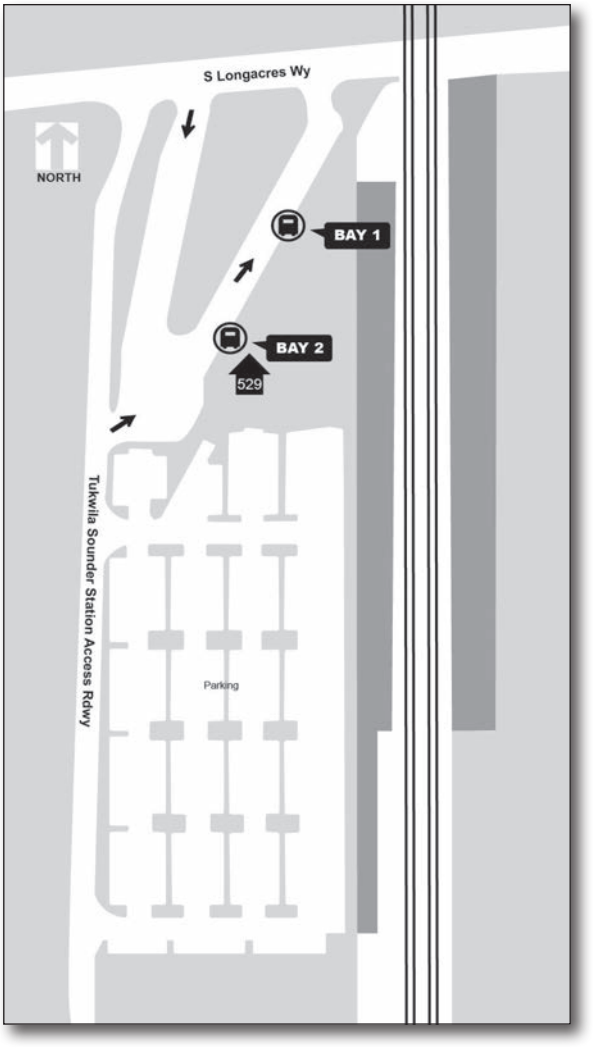

Bay 1

F Line Burien
154 Federal Center South
906 Fairwood/Drop off

Bay 2

F Line Renton
154 Drop off only

U-District Station (Link)

(4300 Brooklyn Av NE)

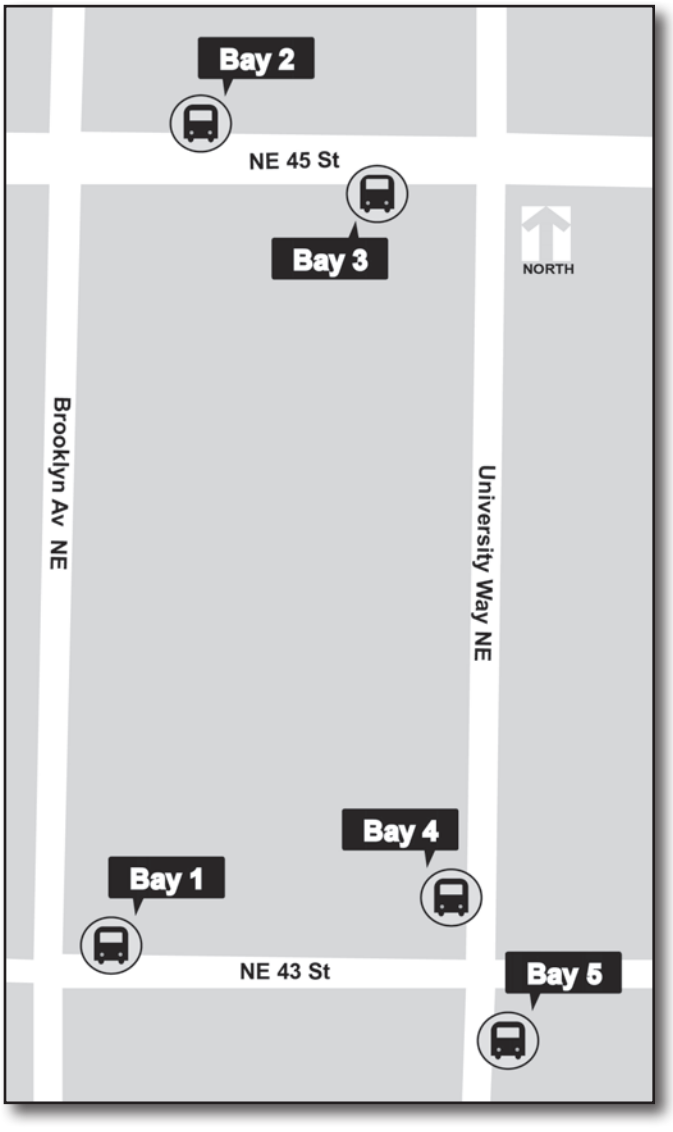

Bay 1

20 Lake City
44 Ballard
49 Drop off only
70 Drop off only
372 Drop off only

Bay 2

31 Central Magnolia
32 Seattle Center
48 Drop off only
167 Drop off only

Bay 3

20 University District
31 Seattle Children's Hospital
32 Seattle Children's Hospital
43 Downtown Seattle
44 UW Station
48 Mount Baker TC
49 Downtown Seattle
70 Downtown Seattle
167 S Renton P&R
197 University District
372 UW Bothell
586 Tacoma Dome

Bay 4

45 University District
73 UW Station (Link)
75 Northgate Station (Link)
79 University District

Bay 5

45 Loyal Heights
73 Jackson Park
75 University District
79 Roosevelt Station (Link)

University District

(NE Campus Parkway)

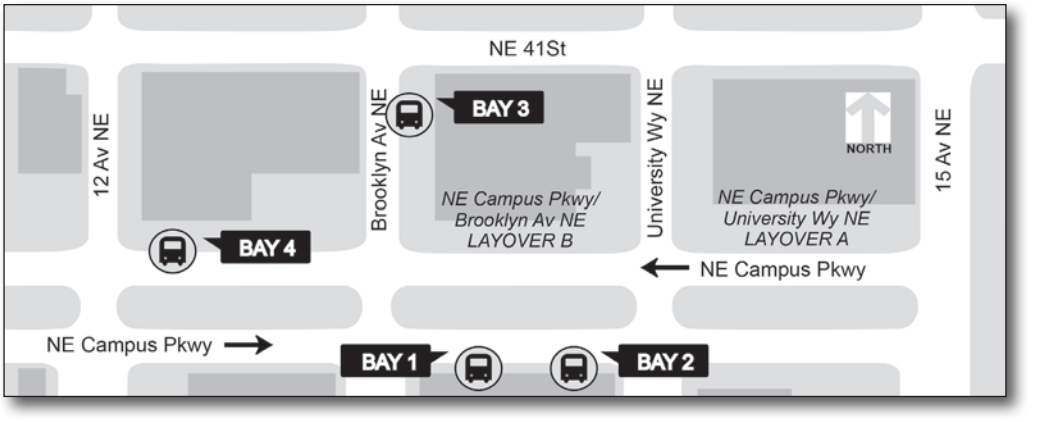

Bay 1

20 Lake City
49 University District
70 University District
79 Roosevelt

Bay 2

65 University Village/Lake City

Bay 3

67 Northgate

Bay 4

49 Capitol Hill/
Downtown Seattle
70 Eastlake/
Downtown Seattle

NE Campus Pkwy/ Brooklyn Ave NE Layover B

255 Overflow

NE Campus Pkwy/ University Way NE Layover A

255 Drop off only

Rear of Bay 4

P.M. Overflow Layover

University of Washington

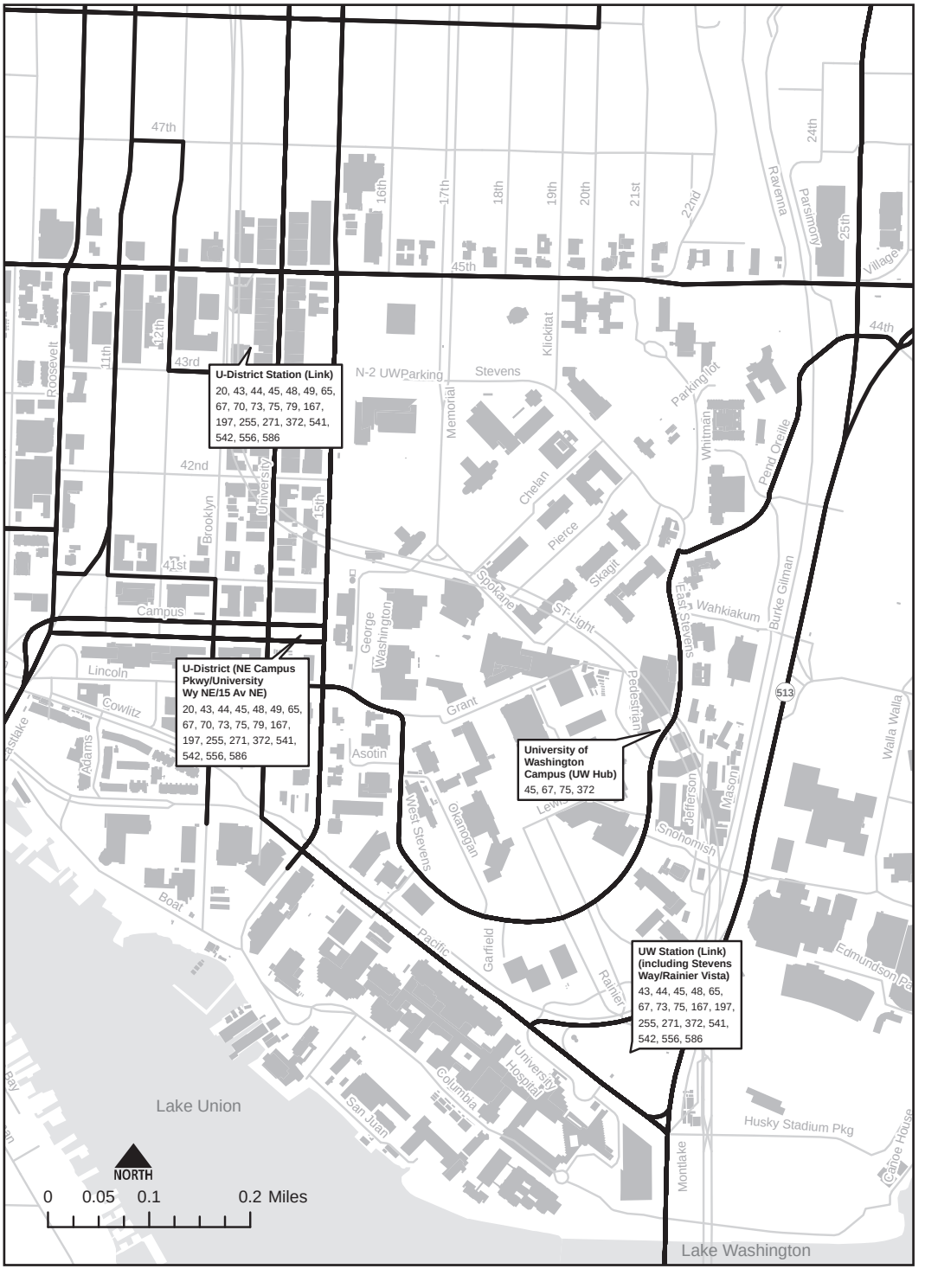

UW Station (Link)

(3720 Montlake Blvd NE)

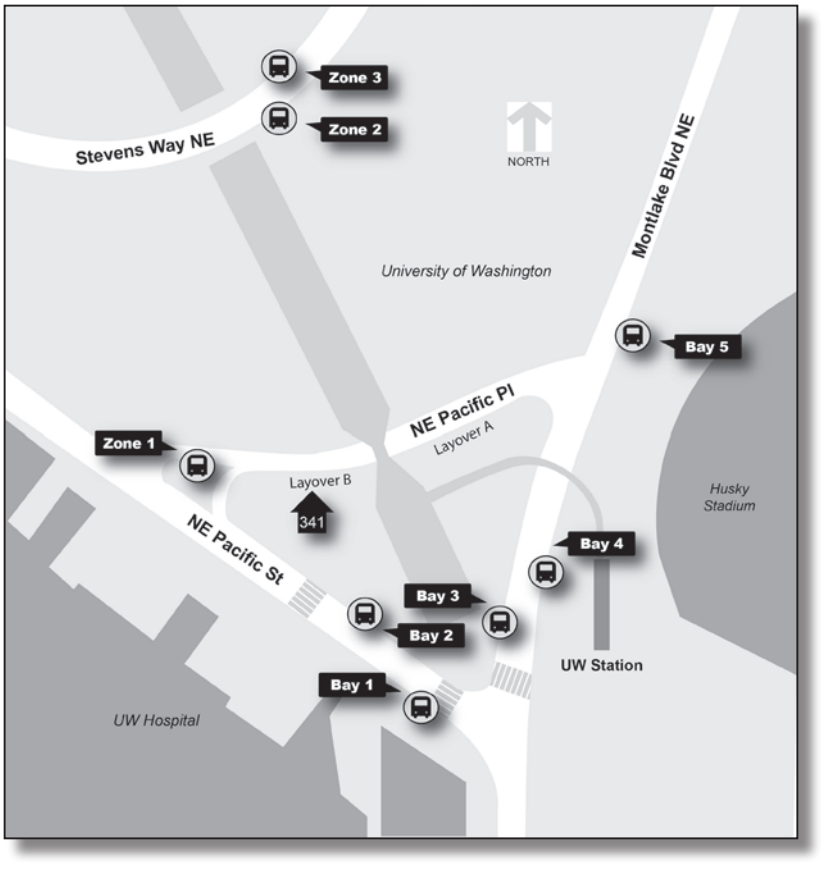

Bay 1

43 Downtown Seattle
48 Mount Baker
167 Renton
271 Bellevue/Issaquah
541 Overlake
542 Redmond
556 Issaquah
586 Tacoma

Bay 2

43 University District
44 Ballard
48 University District
73 Jackson Park
167 University District
271 University District
541 University District
542 University District
556 University District

Bay 3

44 Ballard
73 Jackson Park
255 Totem Lake

Bay 4

255 University District
541 University District
542 University District

Bay 5

65 Jackson Park
67 Drop off only

Zone 1

65 Jackson Park
67 Drop off only

Zone 2

75 Northgate
372 Lake City/UW Bothell

Zone 3

45 Loyal Heights
65 Drop off only
67 Northgate
75 University District
372 University District

Layover

A Route 73
B Route 44

Westwood Village Transfer Points

(2600 SW Barton Street)



Bay 1

C Line Downtown Seattle
21 Downtown Seattle

Bay 2

22 West Seattle Jct
120 Downtown Seattle
560 Drop off only

Bay 3

120 Burien

Bay 4

22 Shorewood/Arbor Heights
60 First Hill/Capitol Hill
125 South Seattle College/
Downtown Seattle
560 Burien/SeaTac/Renton/Bellevue

White Center Transfer Points

(SW Roxbury Street)

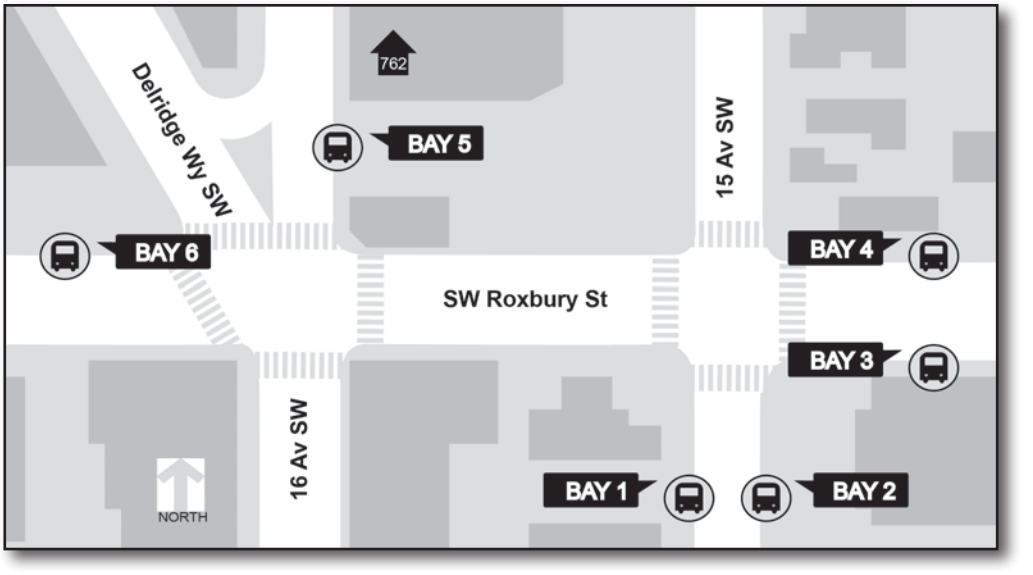

Bay 1

120 Burien via Ambaum

Bay 2

120 Downtown via Delridge

Bay 3

60 First Hill/Capitol Hill
113 Downtown
via E. Marginal Way
128 Southcenter

Bay 4

60 Westwood Village
113 Shorewood
128 Alaska Junction
via South Seattle College

Bay 5

128 Alaska Junction
via South Seattle College

Bay 6

113 Shorewood
120 Downtown via Delridge

OPERATORS OF THE MONTH
CENTRAL BASE

Arnino Guanlao
January 2021

"Take it one trip at a time and bring lots of patience."

JoAnn Gries
February 2021

"Live life the fullest and always focus on the positive."

Michael Webb
March 2021

"Prioritize your family first, your health and happiness."

Elizabeth Coffelt
April 2021

"Be respectful, courteous, and kind to other drivers. Never forget that no one person is better than anyone else."



Chad Solomon
May 2021

"Be respectful toward others. You don't know what they might be going through."



Michael Bible
June 2021

"Show up to work on time and never take anything personal from passengers, and always make sure you make it home safe."

Note: Due to COVID-19 precautions, Operator of the Month portraits did not resume until late spring 2021.

King County METRO

Atlantic Base Yard

(1500 6th Ave S, 98134)

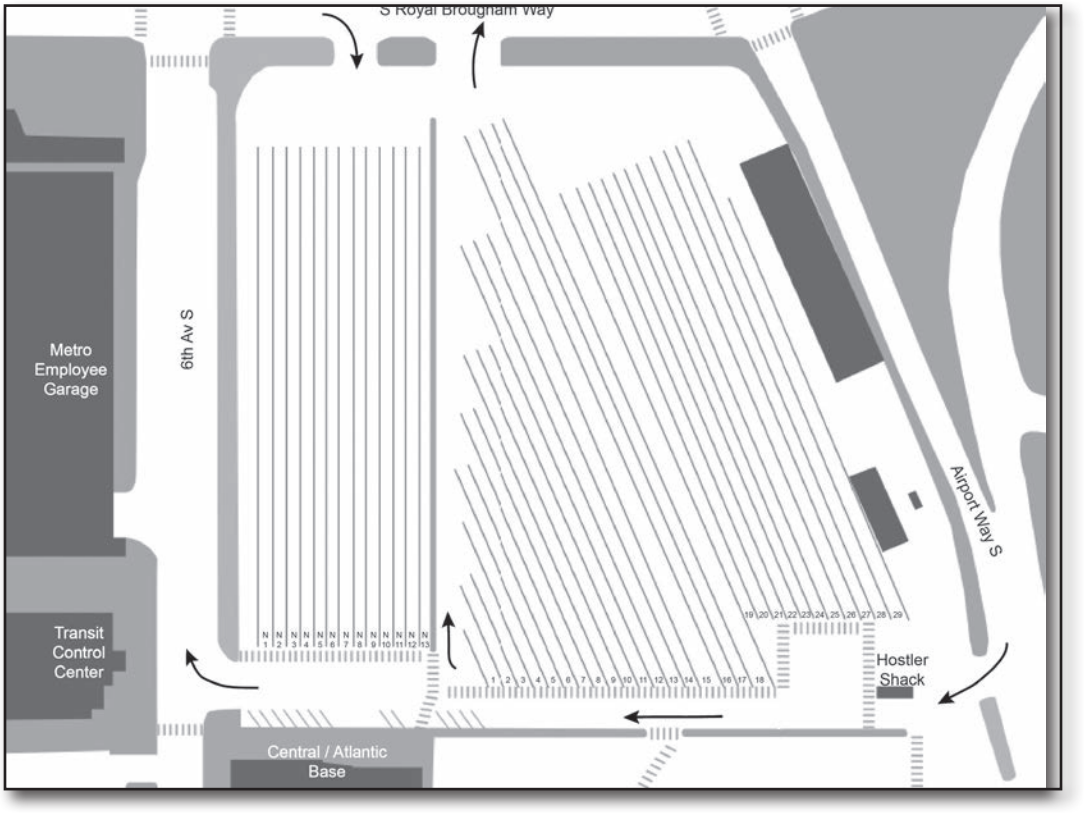

Bellevue Base Yard

(1790 124th Ave NE, 98005)

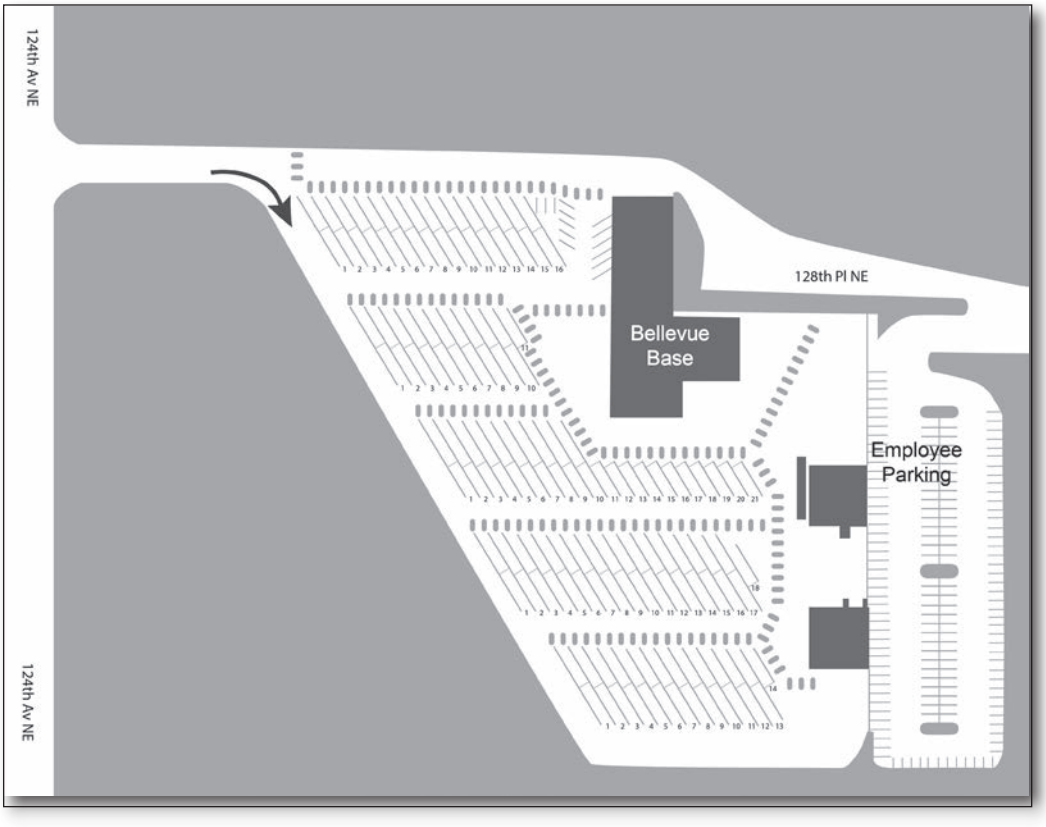

Central Base Yard

(1500 6th Ave S)



East Base Yard

(1975 124th Ave NE)

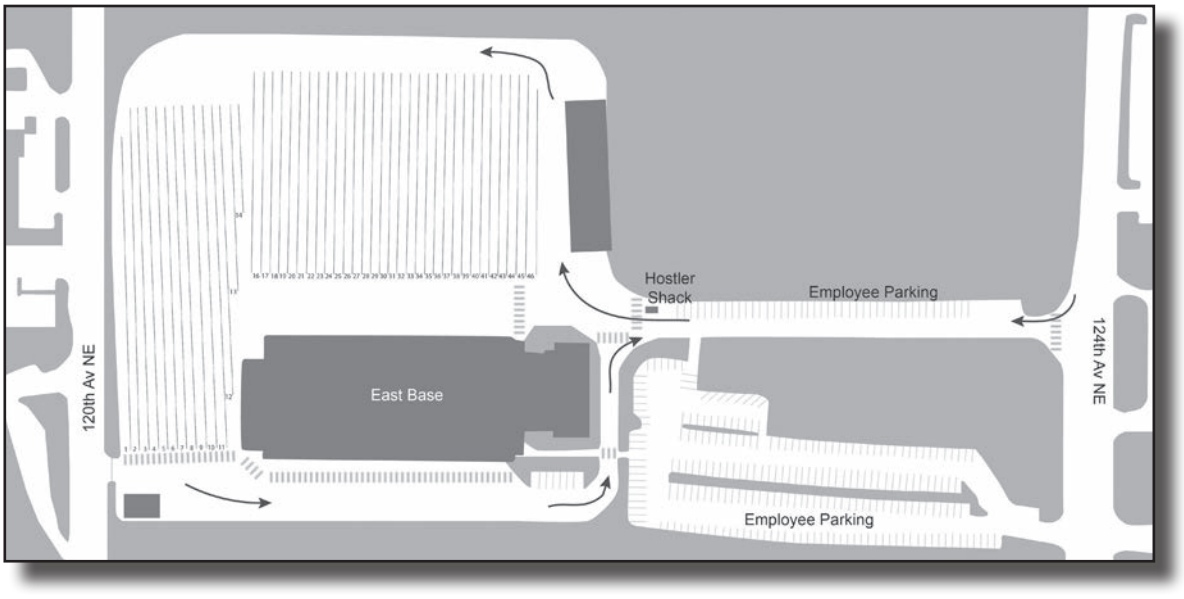

North Base Yard

(2160 N 163rd St, 98133)

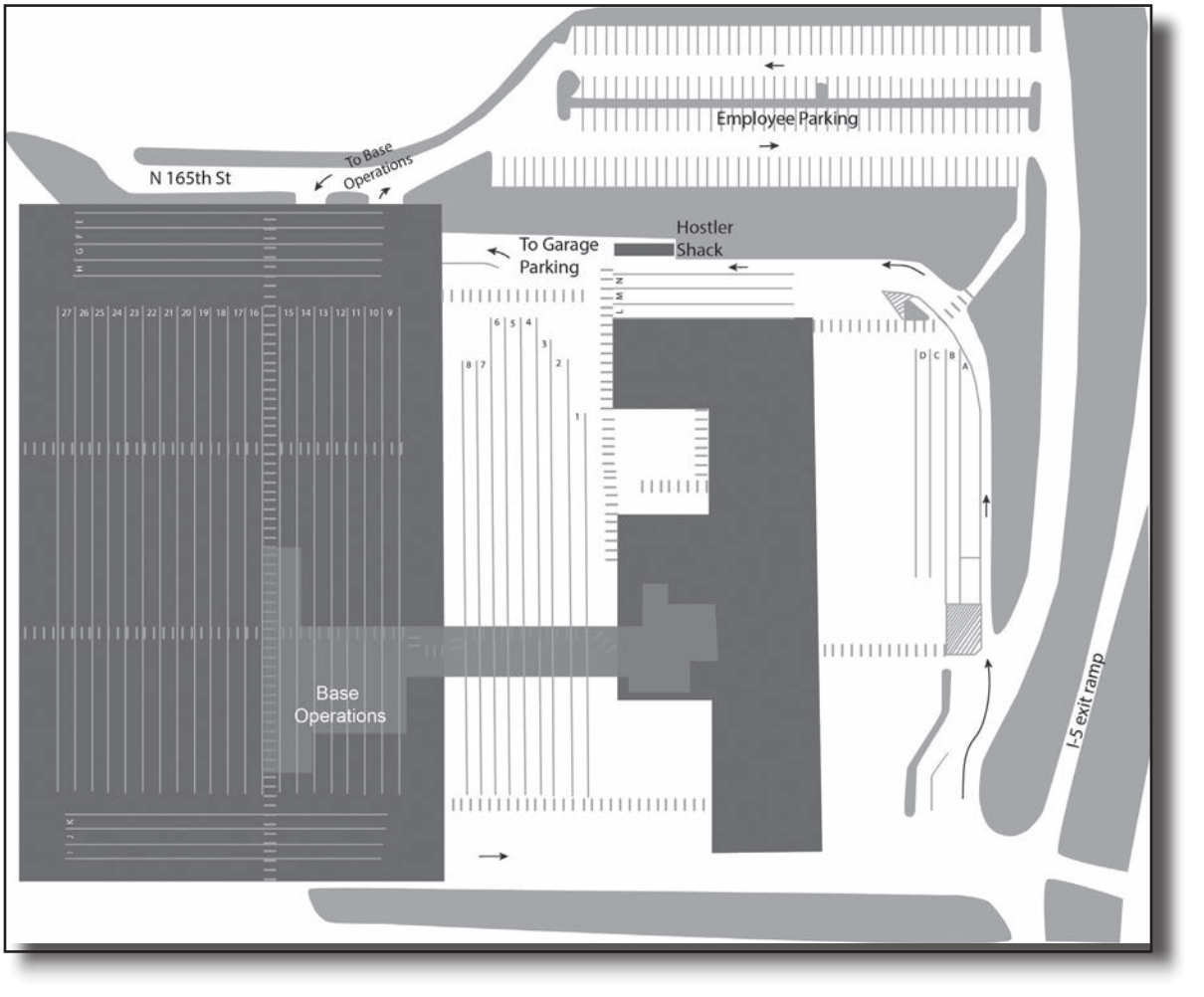

Ryerson Base Yard

(1220 4th Ave S, 98134)

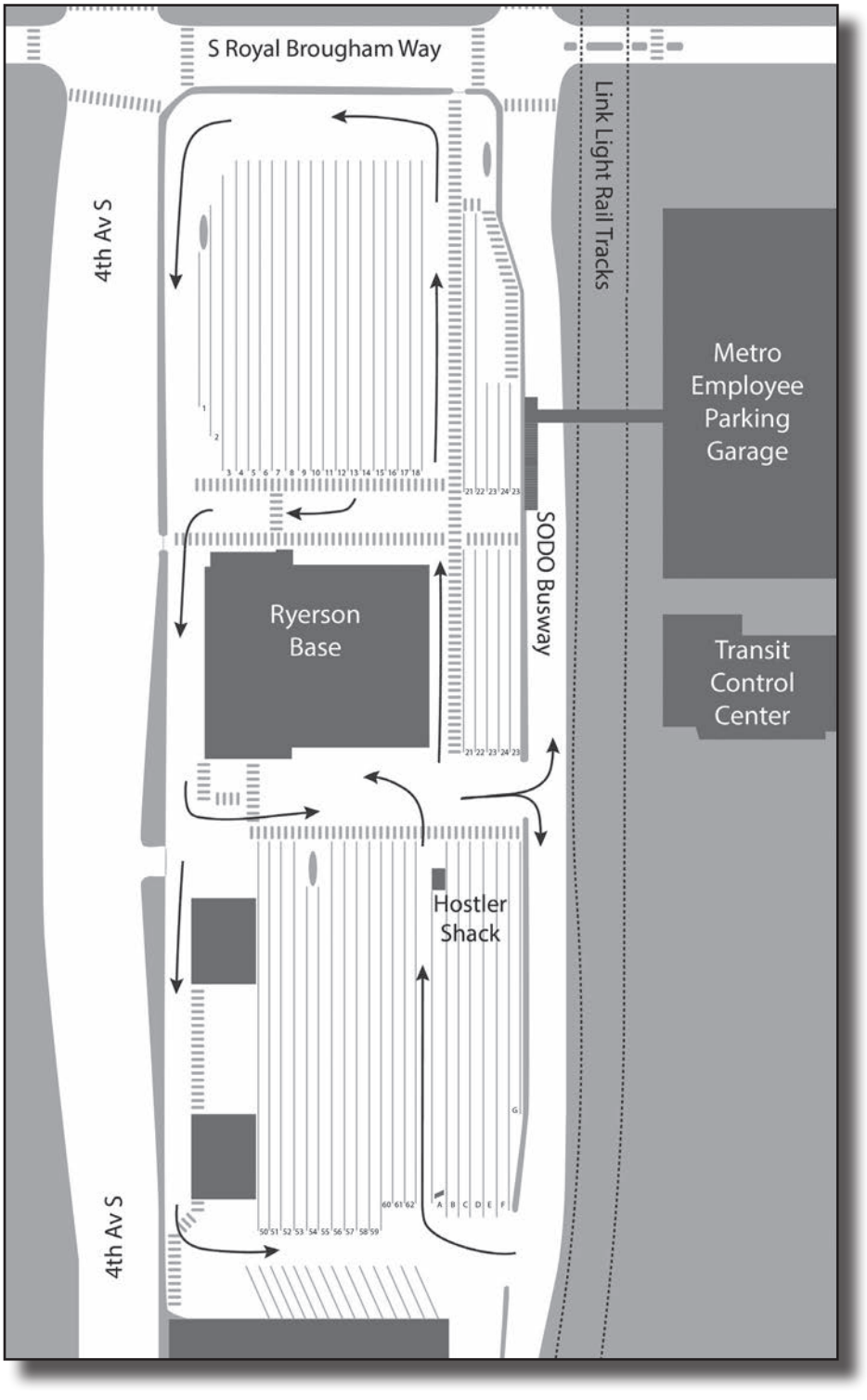

South Base Yard

(12100 E Marginal Way S)

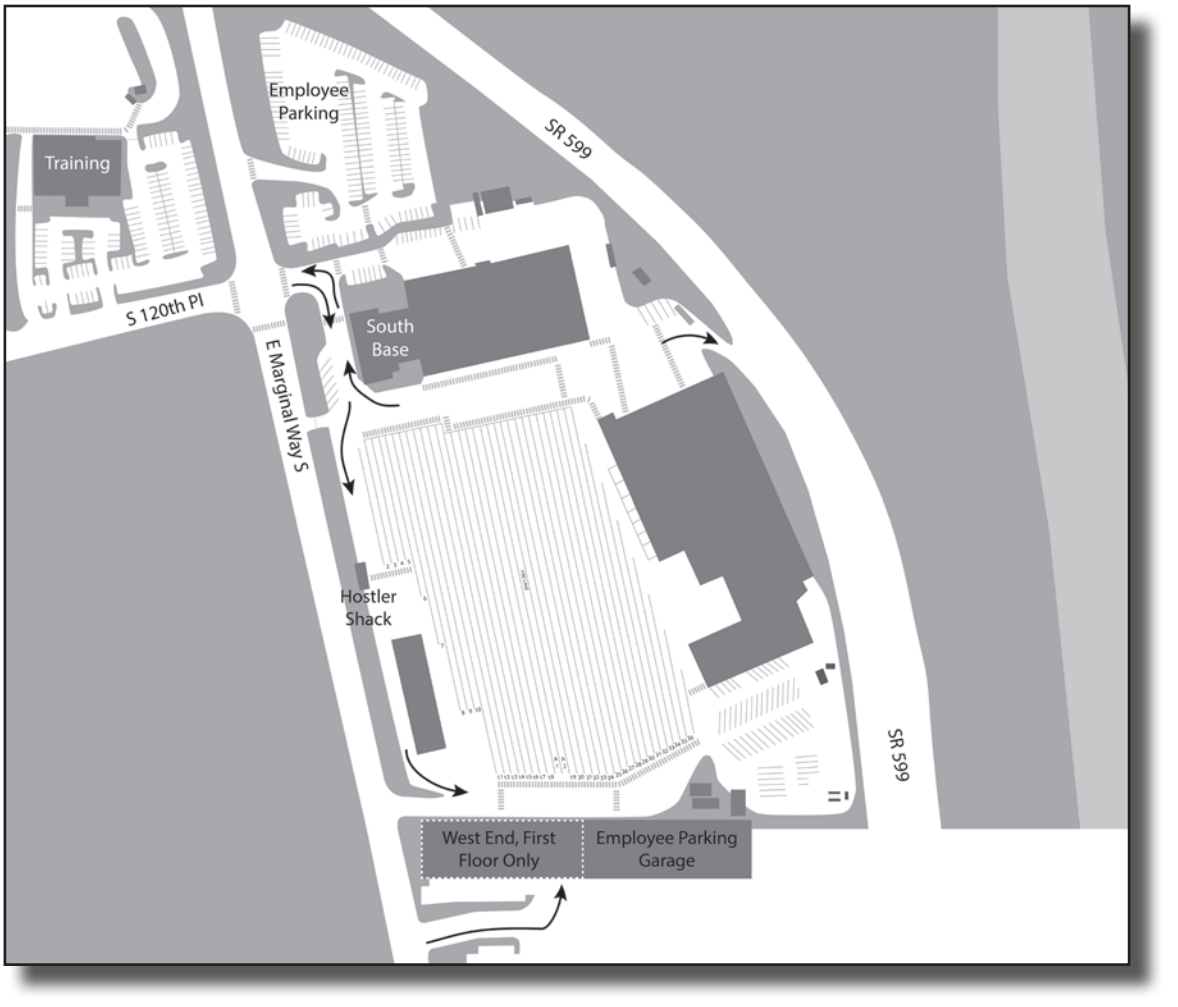

CBD Trolley Turnbacks

From: 1 Av N/B
To: 1 Av S/B
Via: Virginia St. Loop

♦ 1 Av
R Virginia St
R 3 Av
R Stewart St
L 1 Av

From: 1 Av N/B
To: Lenora St. Loop

♦ 1 Av
R Virginia St
L 3 Av
L Lenora St
L 1 Av

From: 1 Av S/B
To: 2 Av S/S Main St

♦ 1 Av
C 1 Av S
L S Jackson St
L 2 Av S
R S Main St

From: 1 Av N/B
To: Marion St Loop

♦ 1 Av
R Marion St
L 6 Av
L Madison St
R or L 1 Av

From: 1 Av S/B
To: Marion St Loop

♦ 1 Av
L Marion St
L 6 Av
L Madison St
R or L 1 Av

From: 3 Av S/B
To: Virginia St Loop

♦ 3 Av
R Stewart St
R 1 Av
R Virginia St
R or L 3 Av

From: 3 Av N/B
To: Virginia/Lenora
St Loop

♦ 3 Av
L Lenora St
L 1 Av
L Virginia St
R 3 Av

From:
S Jackson St W/B
To: S Jackson St E/B
Via: 2 Av S/S Main St

♦ S Jackson St
R 2 Av S
R S Main St
R 2 Av Ext S
L S Jackson St

From: Pine St W/B
To: Pike St E/B
Via: 7 Av Loop

♦ Pine St
L 7 Av
L Pike St

From: Pine St W/B
To: Pike St E/B
Via: 1 Av

♦ Pine St
L 1 Av
L Pike St

From: Pine St W/B
To: Virginia St Loop
Via: 1 Av

♦ Pine St
R 1 Av
R Virginia St
L or R 3 Av
R Stewart St
L 1 Av

Trolley Overhead System Map

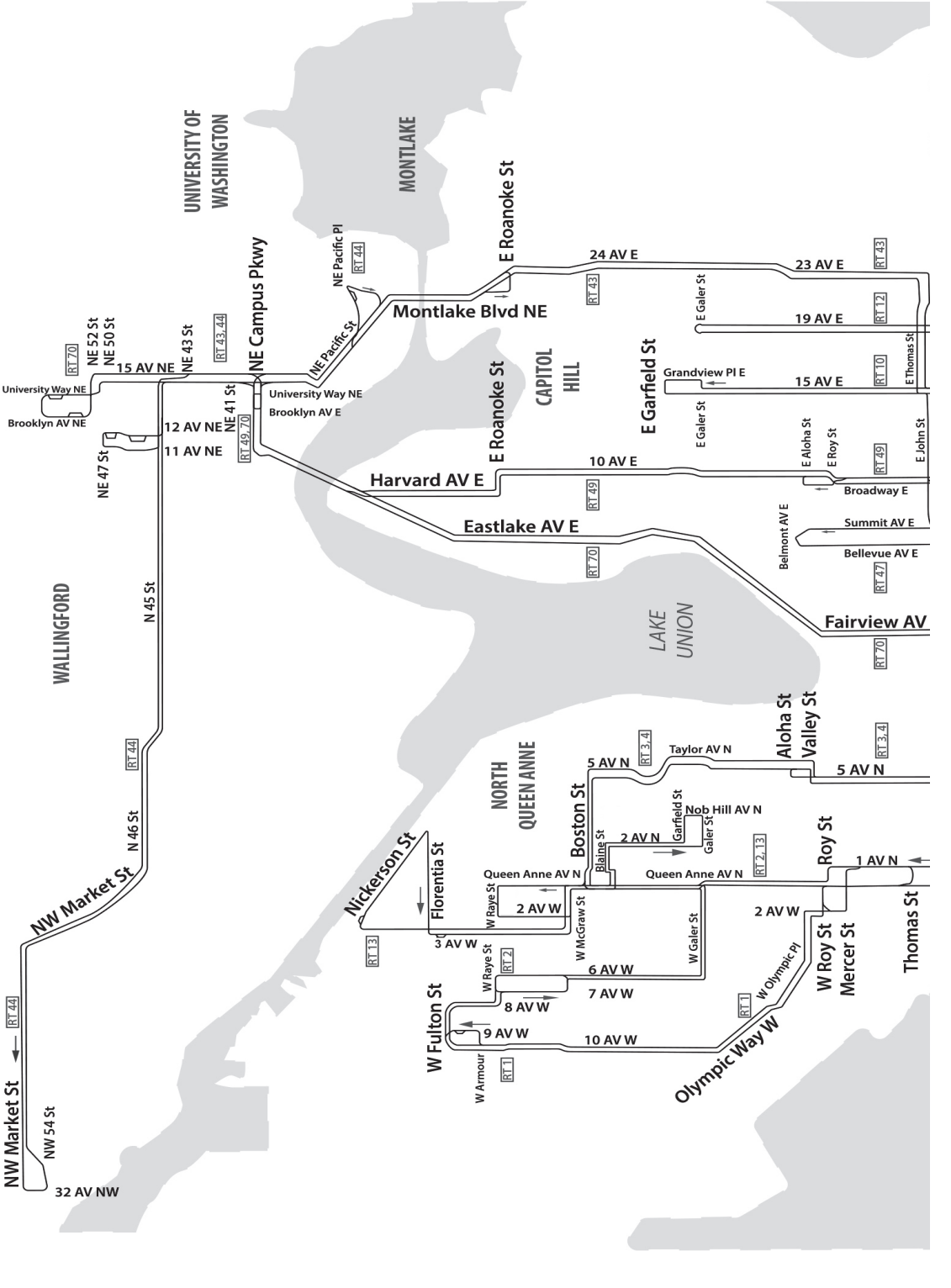

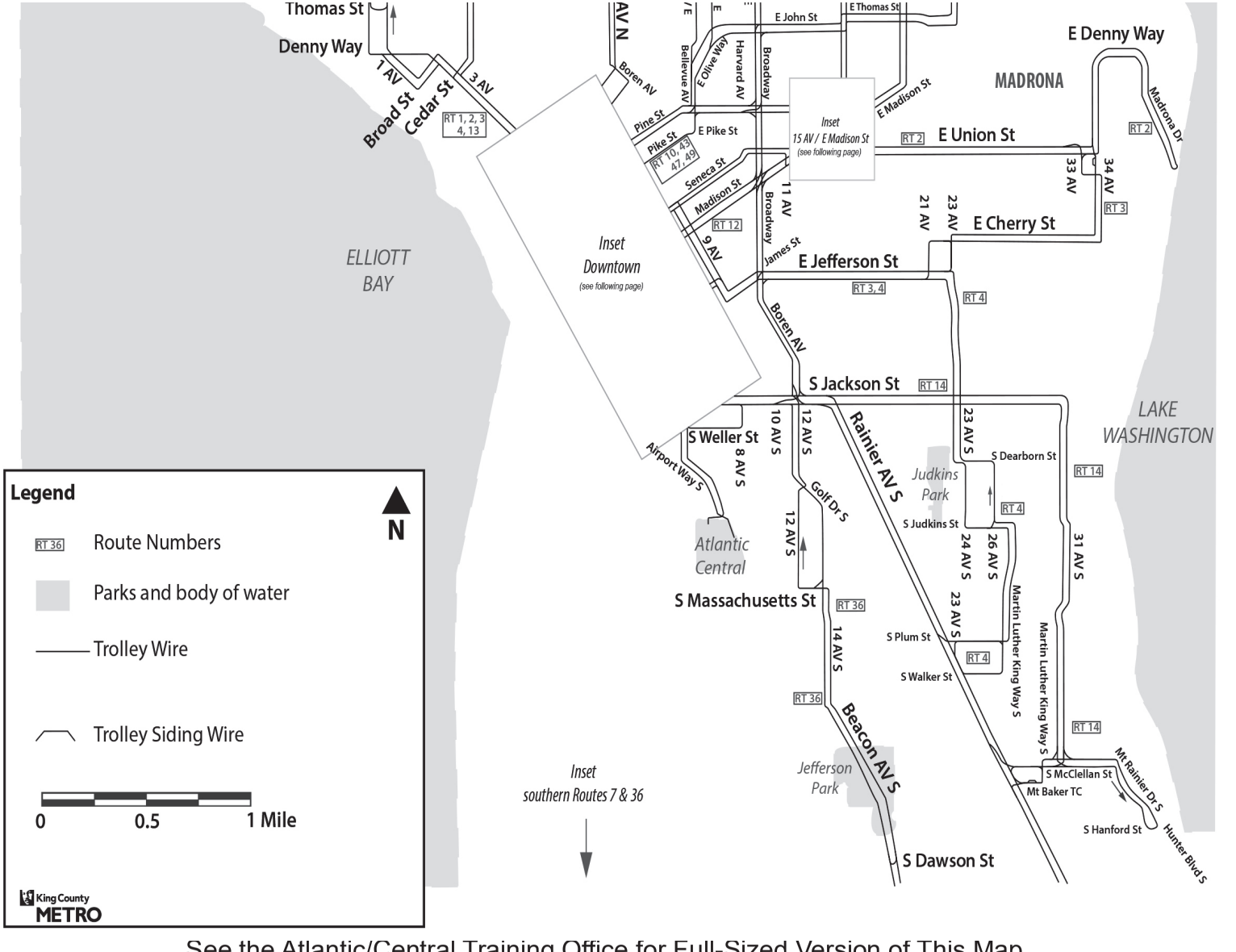

See the Atlantic/Central Training Office for Full-Sized Version of This Map

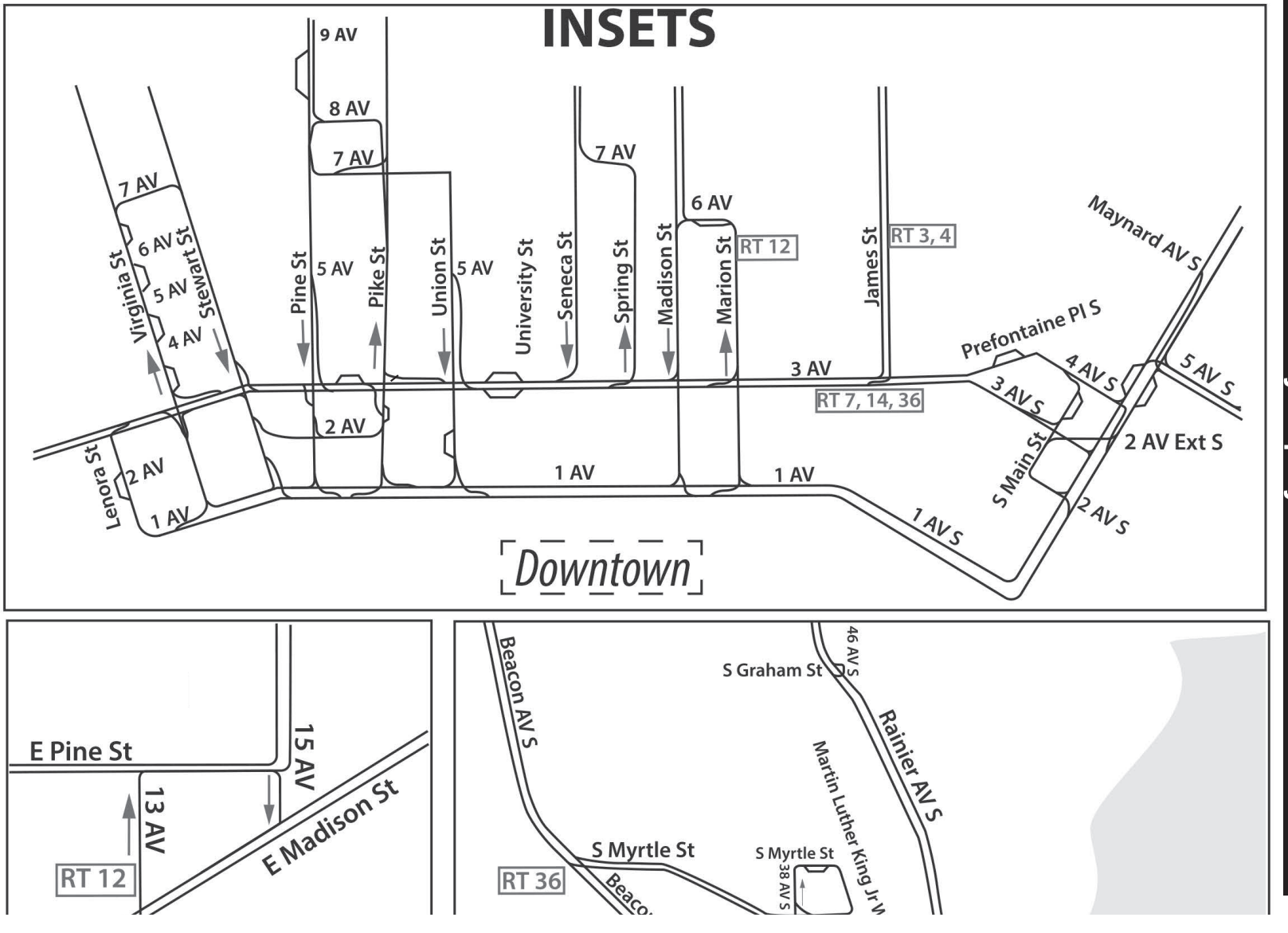
INSETS
9 AV
8 AV
7 AV
7 AV
7 AV
6 AV
6 AV
5 AV
4 AV
5 AV
5 AV
Virginia St
Stewart St
Pine St
Pike St
Union St
University St
Seneca St
Spring St
Madison St
Marion St
RT 12
James St
RT 3, 4
Maynard AV S
Prefontaine Pl S
3 AV
RT 7, 14, 36
4 AV S
5 AV S
3 AV S
2 AV Ext S
S Main St
2 AV S
1 AV S
2 AV
1 AV
1 AV
2 AV
1 AV
Lenora St
Downtown
E Pine St
15 AV
13 AV
E Madison St
RT 12
Beacon AV S
S Graham St
46 AV S
Rainier AV S
Martin Luther King Jr W
S Myrtle St
S Myrtle St
38 AV S
RT 36
Beaco

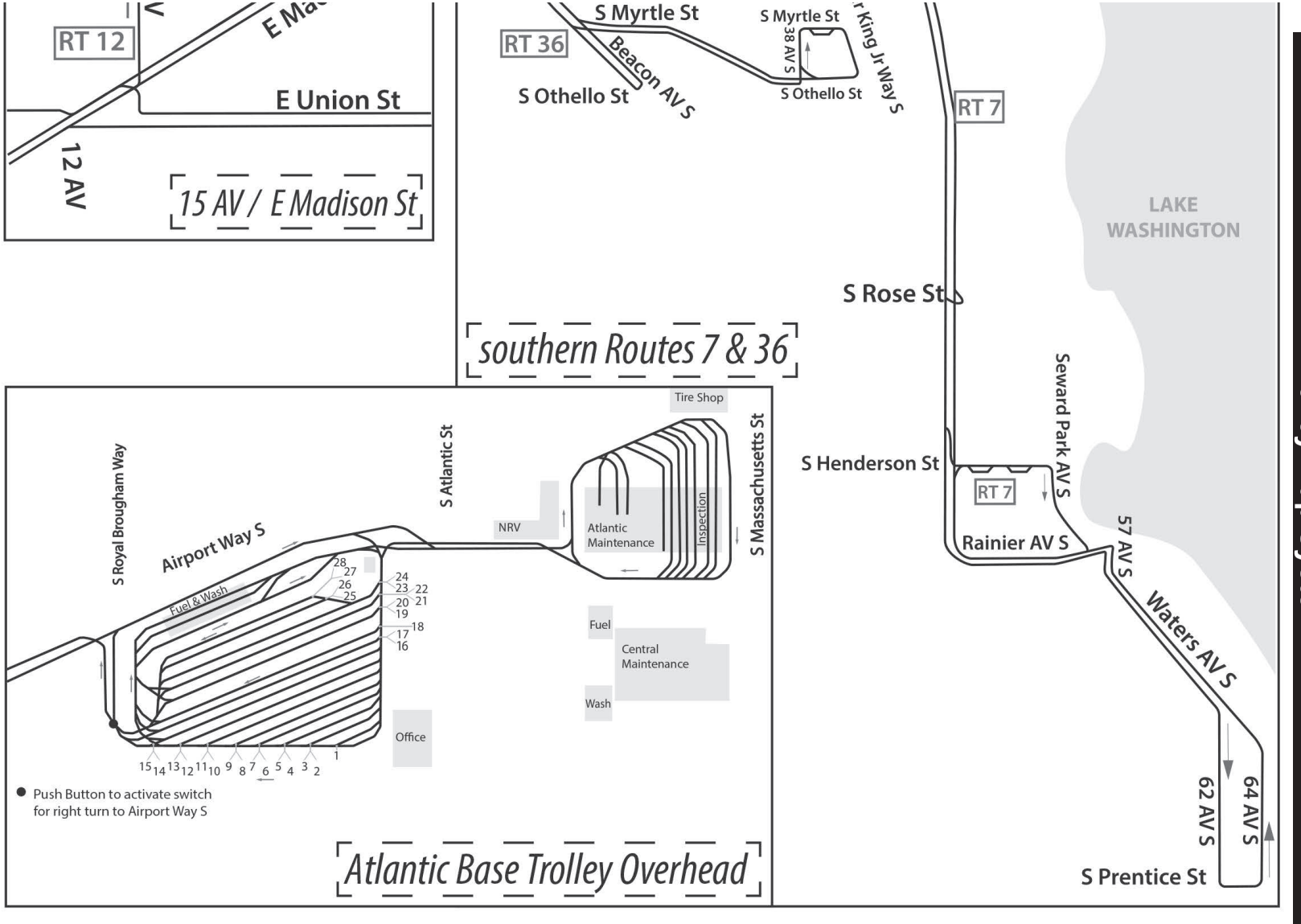

See the Atlantic/Central Training Office for Full-Sized Version of This Map

Banner Way NE Reroute

From: Northgate Station (Link)

Arriving at: 1 Av NE/NE 100 St

R 1 Av NE
R NE 103 St
R 5 Av NE
L Banner Wy NE
C NE 75 St
R enter S/B I-5
C regular route

Arriving at: 1 Av NE/NE 103 St

L 1 Av NE
L NE 100 St
R 5 Av NE
L Banner Wy NE
C NE 75 St
R enter S/B I-5
C regular route

Common Reroutes - Banner Way NE

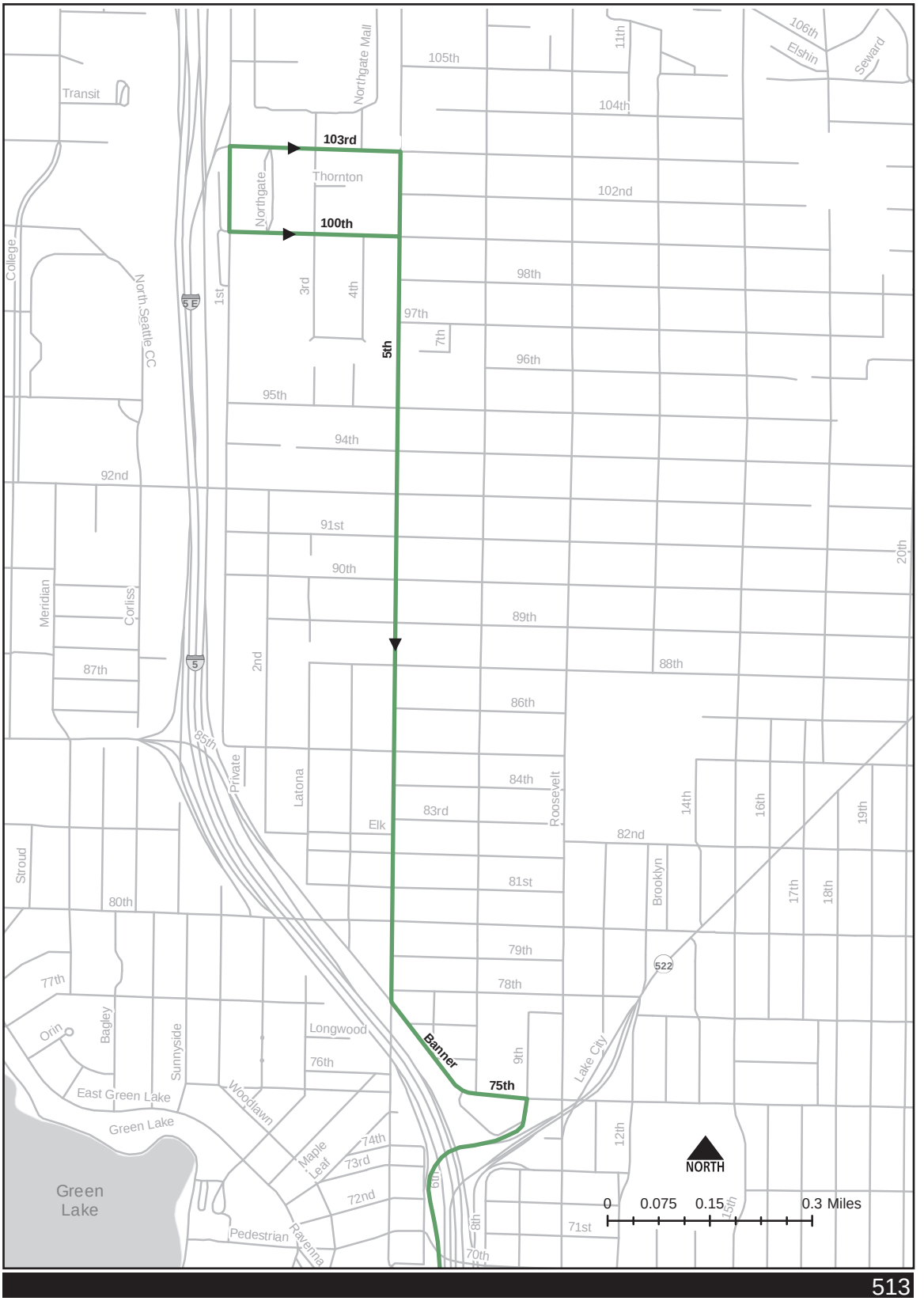

Alaskan Way Reroute

From: CBD

Arriving at: Alaskan Wy S/S Dearborn St (entrance to SR-99)

R Alaskan Wy S
C E Marginal Wy S
R S Spokane St
C regular route

Common Reroutes - Alaskan Way

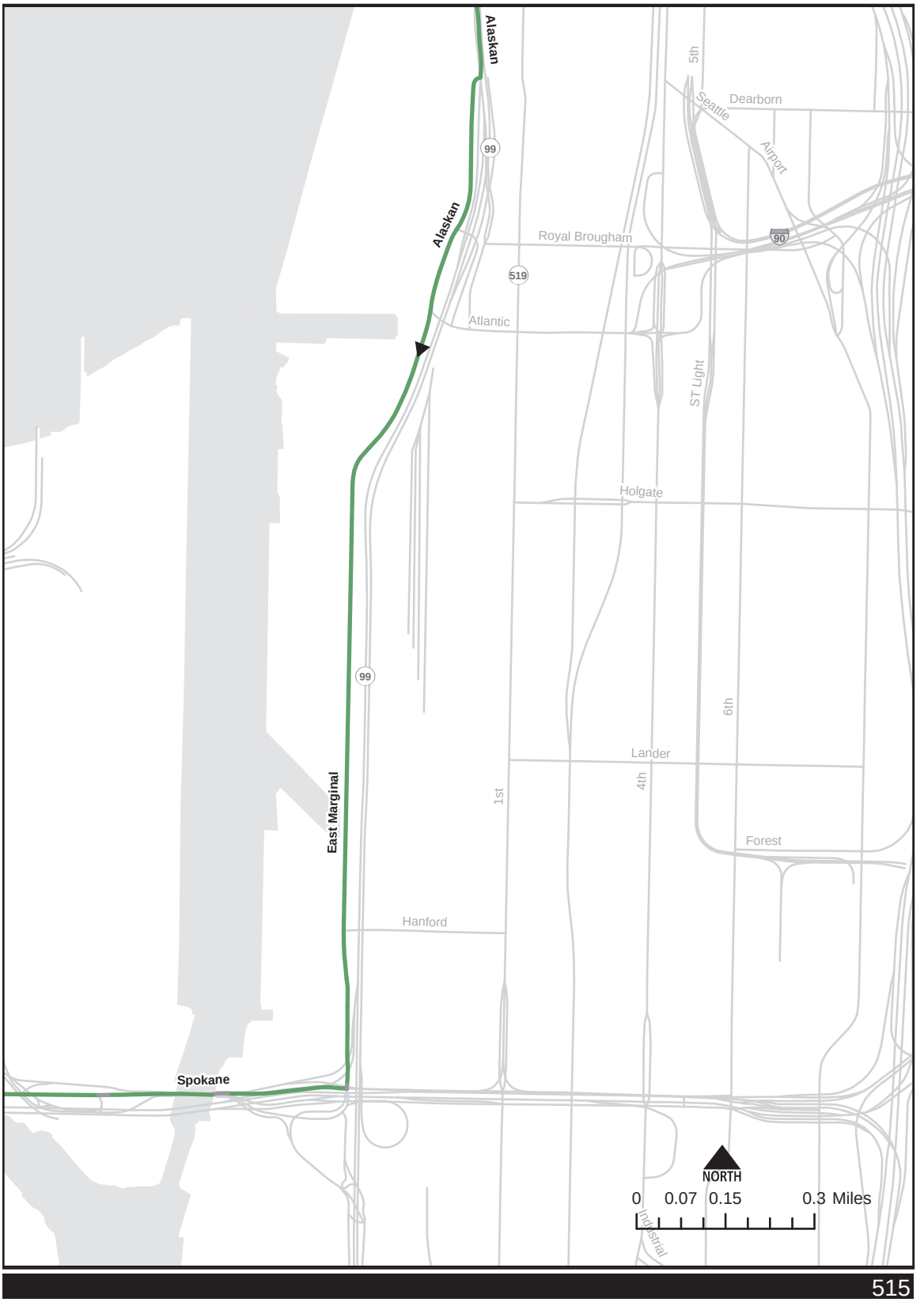

Roanoke St Reroute (“Friday Night Reroute”)

From: W/B SR-520

Arriving at: W/B SR-520/Roanoke St Exit

R Roanoke St exit
L Roanoke St
L Boylston Av E
C Lakeview Av E
R Belmont Av E
(over freeway)
C Eastlake Av E
C Stewart St
C regular route

Common Reroutes - Roanoke St

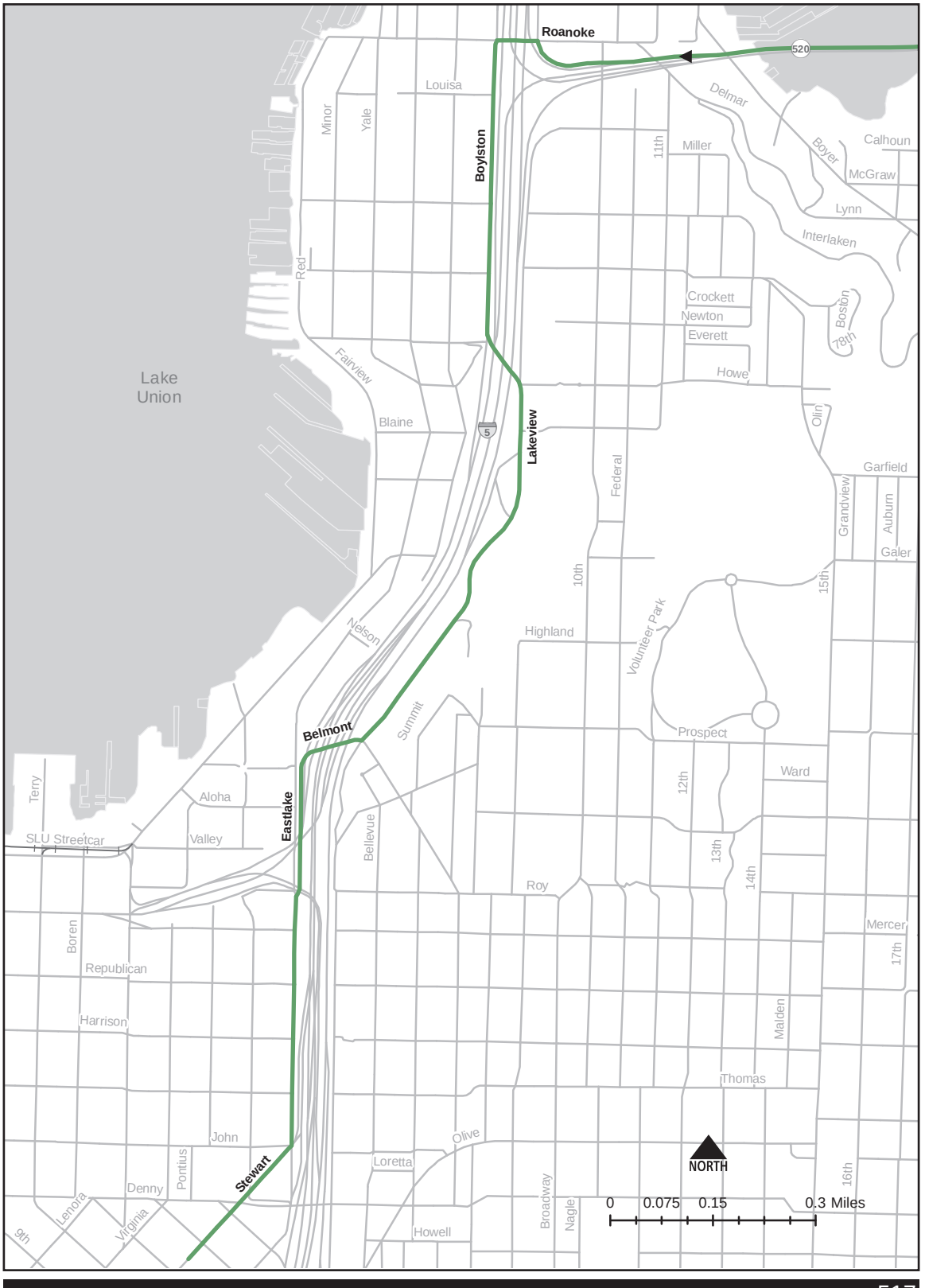

SR-520/I-405 Fly-Over Ramp Congestion Reroute

Atlantic Base NW Yard Outbound

Arriving at: Eastbound SR-520 at "North I-405/Everett" Exit

Operate regular route
R enter "North I-405/ Everett exit"
R "South I-405/Tacoma"exit
R NE 4 St (Exit #13A)
R 112 Av NE
R NE 6 St
L I-405 HOV N/B entrance ramp
C regular route

Procedure for Use of SR-520/I-405 Reroute:
If the operator believes traffic warrants the use of the reroute, but the coordinator has not yet ordered it, the operator may place a RTT to get permission from the coordinator. If the coordinator is unable to respond to your call in a timely fashion, the operator may use these reroutes at their discretion, but is required to complete the notification of the coordinator that the reroute was used.

Common Reroutes - SR-520/I-405 Fly-Over

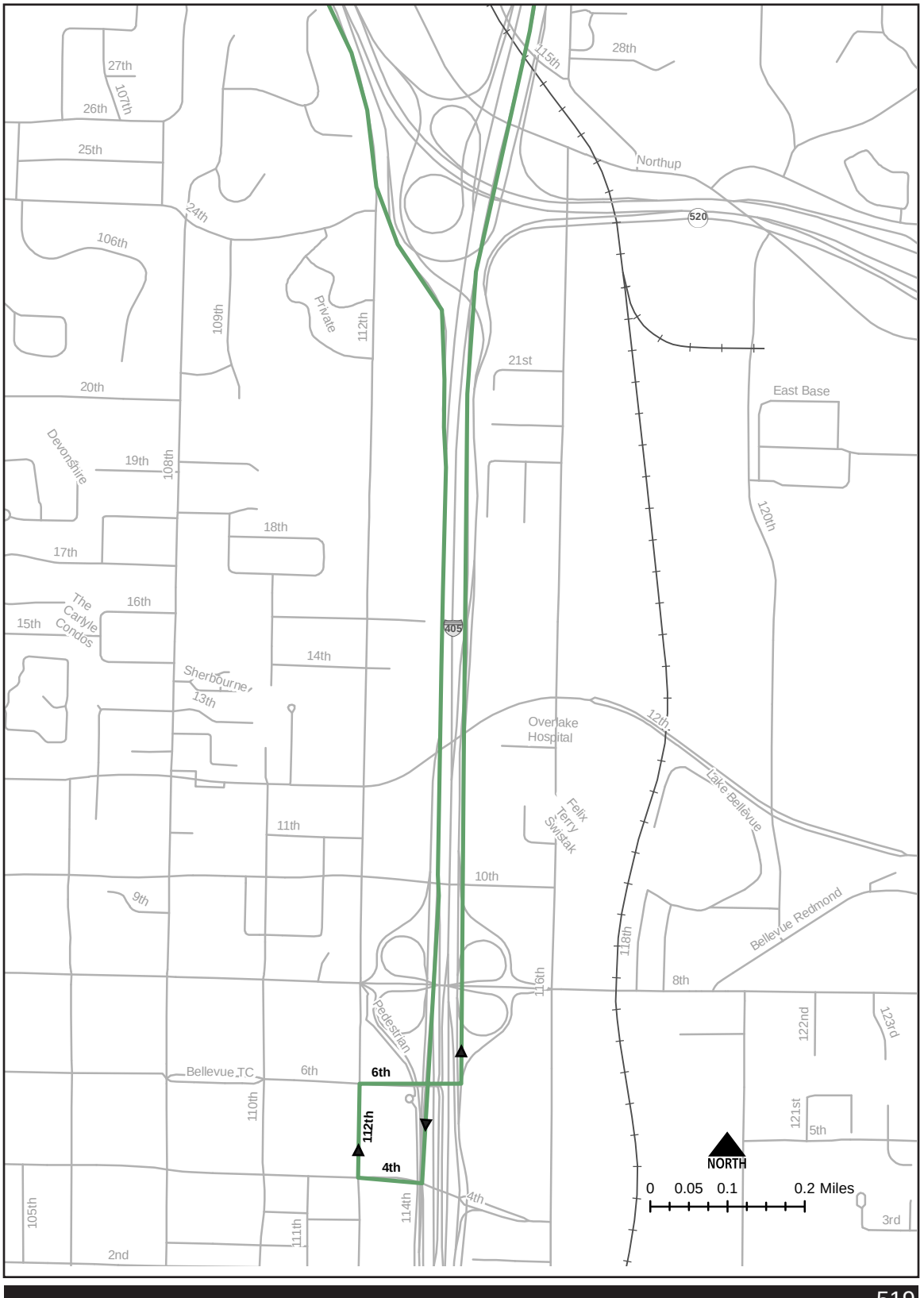

Central Business District (CBD) - *Map on Next Page*

MAP NOTES

Common Points of Interest

1	Station 10
2	Seattle Police Department PSAP
3	Metro Transit Lost and Found
4	Seattle Fire Department Fire Alarm Center PSAP
5	Seattle Police West Precinct
6	International Post Office
7	Midtown Post Office
8	Station 10
9	Auto Licensing King County
10	Worksource Belltown
11	South Lake Union Streetcar
12	Kaiser Permanente - Downtown Seattle
13	Employment Security Dept-Belltown
14	KC Patrol Operations Division
15	King County Courthouse
16	King Street Station
17	King County Administration Ballot Drop Box
18	Post Office-Central
19	Seattle Police Headquarters
20	UW Clinic Belltown
21	Seattle Central Library
22	King County Administration Bldg
23	Social Security Office-Downtown
24	Wing Luke Asian Museum
25	Department of Licensing-Seattle
26	Licensing Dept-Auto Plates, KC Admin B
27	Pioneer Square Post Office
28	Columbia Center Post Office
29	Port of Seattle Headquarters
30	Fire Department Museum
31	Station 2
32	Station 5
33	Swedish Clinic Downtown Seattle
34	Downtown Public Health Center
35	Federal Courthouse
36	Cornish College of the Arts
37	Museum of Sea & Ships
38	Art Institute of Seattle
39	Seattle City Hall
40	King County Adult Correctional Facility
41	Washington State Ferries
42	Belltown DSHS
43	Federal Post Office
44	Pacific Medical Sleep Center
45	Washington Talking Book and Braille Library
46	Polyclinic-Downtown
47	Seattle Municipal Court
48	US District Court
49	Odyssey Maritime Discovery Center
50	Seattle Art Museum
51	Westlake Monorail Terminal
52	Water Taxi-Pier 55
53	Internal Revenue Service
54	Seattle Passenger Ferry Terminal

MAP NOTES

Comfort Stations

10	Warwick Hotel
15	Metro - 4th/Wash.
136	Tunnel - IDS staging area
243	McDonalds
274	Subway
440	Seattle Police West Precinct
442	King Street Center
508	Paramount Hotel
521	FedEx Kinko's
540	Seattle Public Library
541	Port of Seattle
543	Uptown Espresso
544	Aqua by El Gaucho
545	Zeigeist Coffee
610	IDS
648	Hotel Andra
653	Elm Coffee Roasters
654	Starbucks
655	Starbucks
656	Starbucks
657	Starbucks
660	Starbucks
661	Starbucks
662	Starbucks
666	Good Bar
667	Westlake Mezzanine
670	Westin Hotel
681	South Lake Union Whole Foods
697	Denny Way Subway
698	Subway
705	Taco DelMar
725	American Hostell
738	Bartell Drugs
756	REI
763	Battery St & 5th Starbucks
765	Cristalla
776	WA Convention Center (Main)
776	WA Convention Center (Security Office - Pike & 9th)
785	King County Chinook Building
795	King County Courthouse
801	FedEx (Belltown)
802	Vermont Inn
805	Deli Cut Subs
823	CVS
824	Belltown Inn
828	Walgreens
832	Numero Uno Pizza
846	Starbucks - 7th & Westlake
850	Local 360
857	The State Hotel
865	La Parisienne French Bakery
866	Espresso Vavace Alley 24
873	Villa Escondida
874	Bay Vista Tower Condominiums

Comfort Stations

Central Business District (CBD) - *Map Notes on Previous Page*

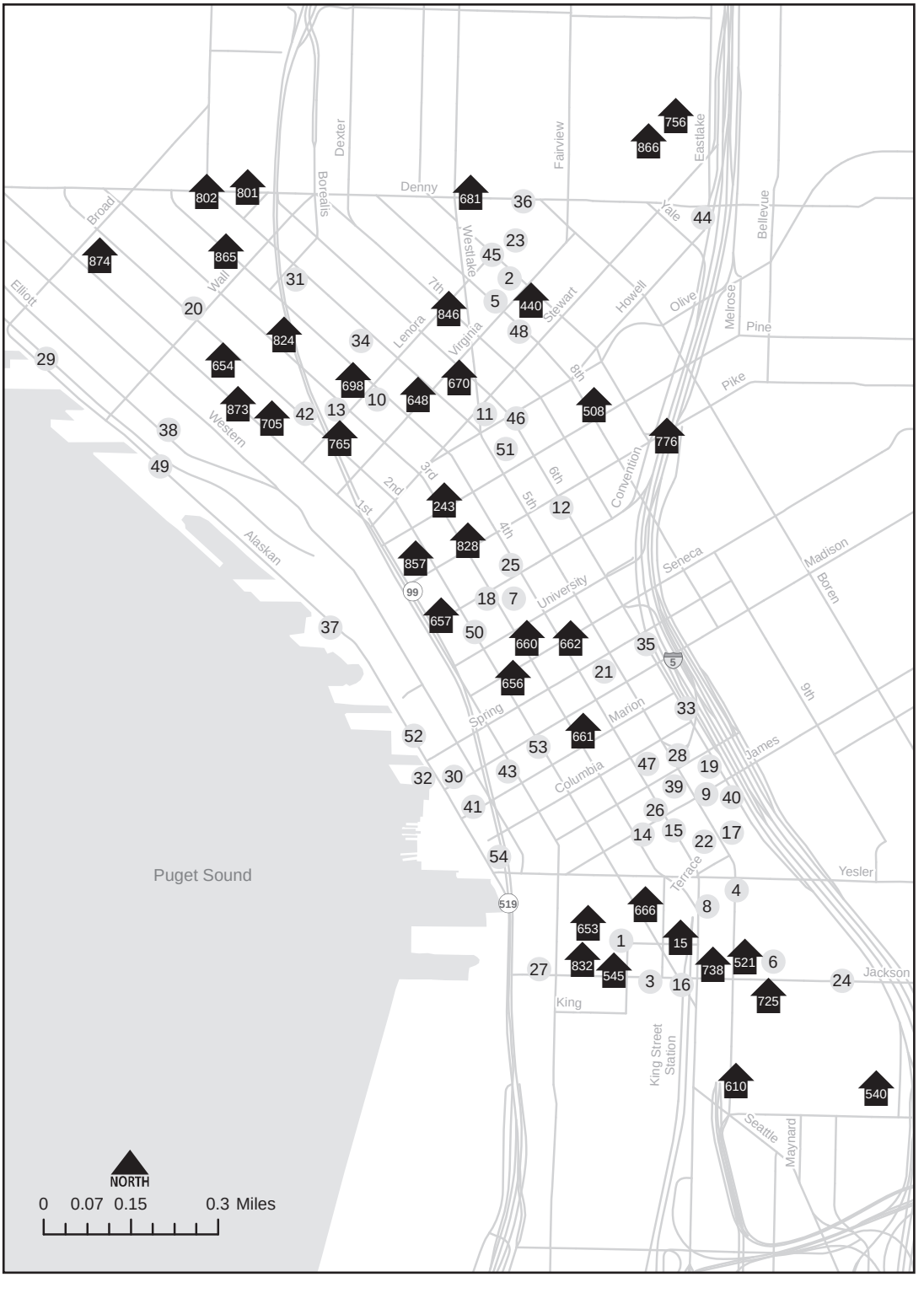

Comfort Stations

University District

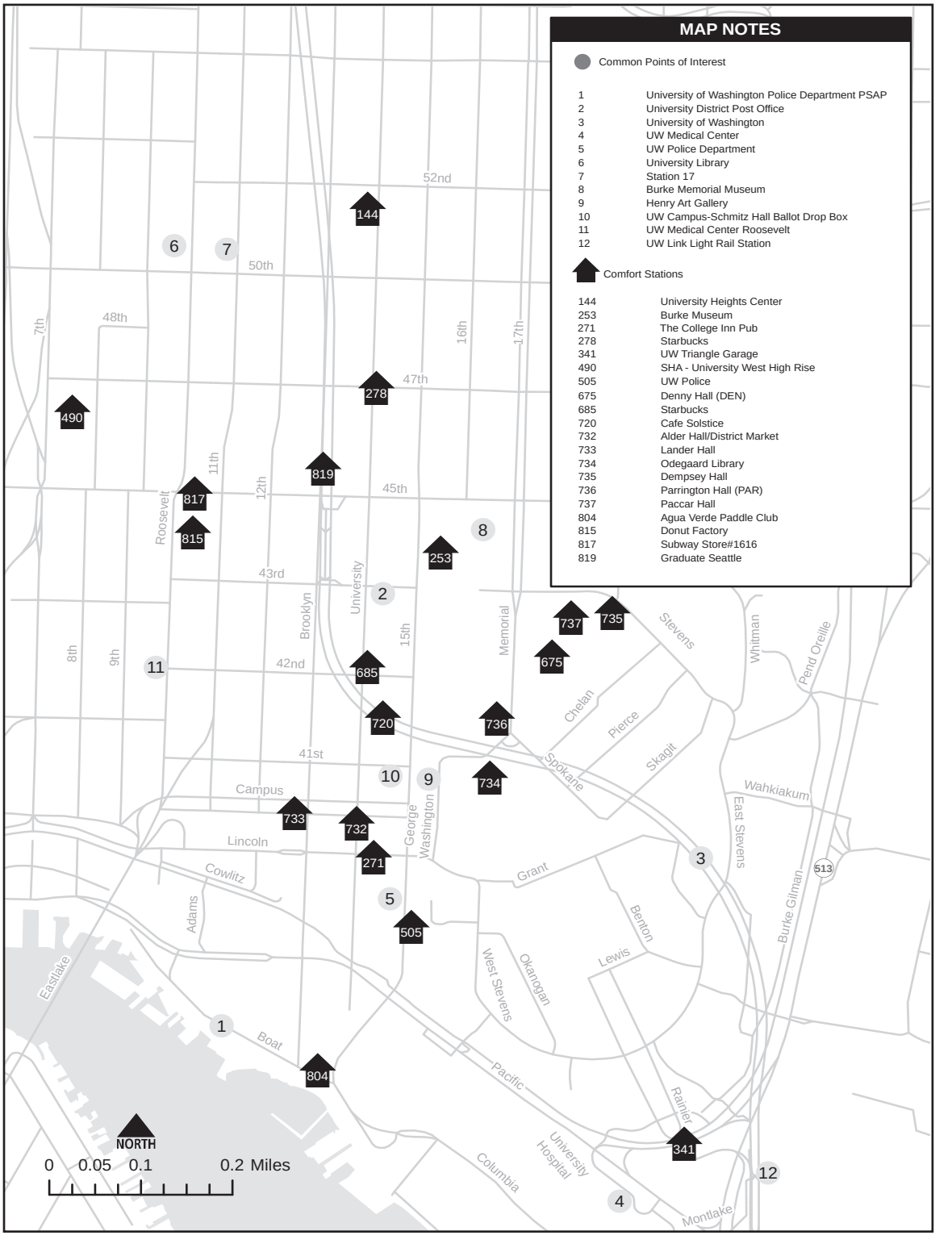

Comfort Station Information

Comfort station alerts contain additional information and can be found posted at base. These posts include items such as access codes, hours for individual buildings at the University of Washington and walking directions to locate comfort stations. A web map of comfort stations is available at MetroOperations.com. For questions or issues with comfort stations, contact the Comfort Station Coordinator, Ruthann Dunn, at station.comfort@kingcounty.gov or 206-477-0347.

				HOURS						
ID #	**NAME**	**ADDRESS**	**CITY**	**MON**	**TUE**	**WED**	**THU**	**FRI**	**SAT**	**SUN**
1	Kinnear Park	W Olympic Pl/ 7 Ave W	Seattle	0800-1700	0800-1700	0800-1700	0800-1700	0800-1700	0800-1700	0800-1700
2	Metro - 7th/Raye	700 W Raye St	Seattle	0000-3000	0000-3000	0000-3000	0000-3000	0000-3000	0000-3000	0000-3000
4	Madrona & Lake Wash	Madrona Dr/ Lake Washington	Seattle	0000-3000	0000-3000	0000-3000	0000-3000	0000-3000	0000-3000	0000-3000
7	Highline CC	25 Ave S/ S 240 St	Des Moines	0000-3000	0000-3000	0000-3000	0000-3000	0000-3000	0000-3000	0000-3000
10	Warwick Hotel	401 Lenora Av	Seattle	0000-3000	0000-3000	0000-3000	0000-3000	0000-3000	0000-3000	0000-3000
12	Mt Baker Church	3201 Hunter Blvd	Seattle	0000-3000	0000-3000	0000-3000	0000-3000	0000-3000	0000-3000	0000-3000
15	Metro - 4th/Wash.	4 Ave S/S WashingtonSt	Seattle	0000-3000	0000-3000	0000-3000	0000-3000	0000-3000	0000-3000	0000-3000
16	P&R- S Federal Way	901 S 348 St	Federal Way	0000-3000	0000-3000	0000-3000	0000-3000	0000-3000	0000-3000	0000-3000
24	P&R - Mercer Island	8000 N Mercer Wy	Mercer Island	0000-3000	0000-3000	0000-3000	0000-3000	0000-3000	0000-3000	0000-3000
26	Firestone Tires	215 Andover Park W	Tukwila	0700-1900	0700-1900	0700-1900	0700-1900	0700-1900	0700-1800	0700-1800
30	Metro - 15th/ Galer	15 Ave E/ E Galer St	Seattle	0000-3000	0000-3000	0000-3000	0000-3000	0000-3000	0000-3000	0000-3000
31	Madison Park Bathhouse	43 Ave E/ E Madison St	Seattle	0700-2300	0700-2300	0700-2300	0700-2300	0700-1800	0800-1700	1300-2200
34	Our Redeemer's	2400 NW 85 St	Seattle	0000-3000	0000-3000	0000-3000	0000-3000	0000-3000	0000-3000	0000-3000
36	Metro - 19th/ Galer	19 Ave E/ E Galer St	Seattle	0000-3000	0000-3000	0000-3000	0000-3000	0000-3000	0000-3000	0000-3000
41	Alki Beach Park	63 Ave SW/ SW Alki Av	Seattle	0000-3000	0000-3000	0000-3000	0000-3000	0000-3000	0000-3000	0000-3000
42	Circle K Gas	2415 Griffin Av	Enum-claw	0000-3000	0000-3000	0000-3000	0000-3000	0000-3000	0000-3000	0000-3000
43	7-Eleven Store	1600 SW Holden St	Seattle	0000-3000	0000-3000	0000-3000	0000-3000	0000-3000	0000-3000	0000-3000
44	Shoreline CC - Bldg 1300	Greenwood Ave N/NW In-nis Arden Wy	Seattle	0000-3000	0000-3000	0000-3000	0000-3000	0000-3000	0000-3000	0000-3000
49	7-Eleven Store	3801 California Ave SW	Seattle	0000-3000	0000-3000	0000-3000	0000-3000	0000-3000	0000-3000	0000-3000
51	Fire Station #26	800 S Cloverdale St	Seattle	0800-1600	0800-1600	0800-1600	0800-1600	0800-1600	0800-1600	0800-1600
56	Green River Community College	124 Ave SE/ SE 320	Auburn	0000-3000	0000-3000	0000-3000	0000-3000	0000-3000	0000-3000	0000-3000
57	Burien TC	209 SW 148th St	Burien	0000-3000	0000-3000	0000-3000	0000-3000	0000-3000	0000-3000	0000-3000
58	Union 76	22026 Marine View Dr S	Des Moines	0600-2100	0600-2100	0600-2100	0600-2100	0600-2100	0600-2100	0600-2100
60	7-Eleven Store	4812 Erskine Wy SW	Seattle	0000-3000	0000-3000	0000-3000	0000-3000	0000-3000	0000-3000	0000-3000

Comfort Stations

				HOURS						
ID #	NAME	ADDRESS	CITY	MON	TUE	WED	THU	FRI	SAT	SUN
65	Fauntleroy Ferry	Fauntleroy Wy SW/SW Barton St	Seattle	0400-2630	0400-2630	0400-2630	0400-2630	0400-2630	0400-2630	0400-2630
68	Bellevue TC 1	108 Ave NE/ NE 6 St	Bellevue	0000-3000	0000-3000	0000-3000	0000-3000	0000-3000	0000-3000	0000-3000
68	Bellevue TC 2	110 Ave NE/ NE 6 St	Bellevue	0000-3000	0000-3000	0000-3000	0000-3000	0000-3000	0000-3000	0000-3000
69	Ryerson Base	1220 4 Ave S	Seattle	0000-3000	0000-3000	0000-3000	0000-3000	0000-3000	0000-3000	0000-3000
73	Sea-Tac Airport	Air Cargo Rd S/ Perimeter Rd	SeaTac	0000-3000	0000-3000	0000-3000	0000-3000	0000-3000	0000-3000	0000-3000
74	Redmond TC	8178 161st Ave NE	Redmond	0000-3000	0000-3000	0000-3000	0000-3000	0000-3000	0000-3000	0000-3000
79	C/A Base Ops	1270 6 Ave S	Seattle	0000-3000	0000-3000	0000-3000	0000-3000	0000-3000	0000-3000	0000-3000
80	Magnuson Park	7400 Sand Point Wy NE	Seattle	0000-3000	0000-3000	0000-3000	0000-3000	0000-3000	0000-3000	0000-3000
83	Vashon Ferry	Vashon Ferry Dock	Vashon	0000-3000	0000-3000	0000-3000	0000-3000	0000-3000	0000-3000	0000-3000
84	SPU, SUB	315 W Bertona St	Seattle	0000-3000	0000-3000	0000-3000	0000-3000	0000-3000	0000-3000	0000-3000
98	P&R - Kent	902 W James St	Kent	0000-3000	0000-3000	0000-3000	0000-3000	0000-3000	0000-3000	0000-3000
99	P&R - Auburn	101 15 St NE	Auburn	0000-3000	0000-3000	0000-3000	0000-3000	0000-3000	0000-3000	0000-3000
104	P&R - Houghton	7024 116th Ave NE	Kirkland	0000-3000	0000-3000	0000-3000	0000-3000	0000-3000	0000-3000	0000-3000
106	Aurora Village TC	N 200 St/ Ashworth Av N	Seattle	0000-3000	0000-3000	0000-3000	0000-3000	0000-3000	0000-3000	0000-3000
107	Chevron Gas	355 NW 85 St	Seattle	0600-2200	0600-2200	0600-2200	0600-2200	0600-2200	0600-2200	0600-2200
109	P&R - Kenmore	7346 NE Bothell Wy	Ken-more	0000-3000	0000-3000	0000-3000	0000-3000	0000-3000	0000-3000	0000-3000
110	P&R - Kingsgate	13001 116th Wy NE	Kirkland	0000-3000	0000-3000	0000-3000	0000-3000	0000-3000	0000-3000	0000-3000
111	P&R - Meyers Way	9000 Olson Pl SW	Seattle	0000-3000	0000-3000	0000-3000	0000-3000	0000-3000	0000-3000	0000-3000
112	P&R-South Kirkland	10610 NE 38th Pl	Kirkland	0000-3000	0000-3000	0000-3000	0000-3000	0000-3000	0000-3000	0000-3000
113	P&R - Bothell	10303 Woodin-ville Dr	Bothell	0000-3000	0000-3000	0000-3000	0000-3000	0000-3000	0000-3000	0000-3000
114	P&R - Federal Way	32320 23 Ave S	Federal Way	0000-3000	0000-3000	0000-3000	0000-3000	0000-3000	0000-3000	0000-3000
115	P&R - Eastgate	14200 SE Eastgate Wy	Bellevue	0000-3000	0000-3000	0000-3000	0000-3000	0000-3000	0000-3000	0000-3000
116	Issaquah TC	1050 17 NW	Issaquah	0000-3000	0000-3000	0000-3000	0000-3000	0000-3000	0000-3000	0000-3000
119	P&R- Kent-DesMoines	23405 Military Rd S	Kent	0000-3000	0000-3000	0000-3000	0000-3000	0000-3000	0000-3000	0000-3000
121	Chevron Gas	8407 SE 68 St	Mercer Island	0000-3000	0000-3000	0000-3000	0000-3000	0000-3000	0000-3000	0000-3000
124	P&R - South Renton	205 S 7 St	Renton	0000-3000	0000-3000	0000-3000	0000-3000	0000-3000	0000-3000	0000-3000
125	P&R - Wilburton	720 114th Ave SE	Bellevue	0000-3000	0000-3000	0000-3000	0000-3000	0000-3000	0000-3000	0000-3000
128	P&R - Overlake	2650 152nd Ave NE	Over-lake	0000-3000	0000-3000	0000-3000	0000-3000	0000-3000	0000-3000	0000-3000
130	South Base	12100 E Mar-ginal Wy S	Tukwila	0000-3000	0000-3000	0000-3000	0000-3000	0000-3000	0000-3000	0000-3000
141	P&R - Shoreline	18821 Aurora Ave N	Seattle	0000-3000	0000-3000	0000-3000	0000-3000	0000-3000	0000-3000	0000-3000
142	Starbucks	4101 SW Admiral Wy	Seattle	0430-1900	0430-1900	0430-1900	0430-1900	0430-1900	0500-1900	0500-1900
144	Univ Heights Center	5031 University Wy NE	Seattle	0800-2200	0800-2200	0800-2200	0800-2200	0800-2200	0900-1600	0900-1800

Comfort Stations

				HOURS						
ID #	NAME	ADDRESS	CITY	MON	TUE	WED	THU	FRI	SAT	SUN
151	Starbucks	3300 W Mc-Graw St	Seattle	0530-1800	0530-1800	0530-1800	0530-1800	0530-1800	0600-1800	0600-1800
152	Miller Paint Co	6101 Airport Wy S	Seattle	0700-1800	0700-1800	0700-1800	0700-1800	0700-1800	0800-1600	
153	P&R - Lake Meridian	26805 132nd Ave SE	Kent	0000-3000	0000-3000	0000-3000	0000-3000	0000-3000	0000-3000	0000-3000
155	Chevron Gas	23701 Maple Valley-Black Diamond Rd SE	Maple Valley	0500-2200	0500-2200	0500-2200	0500-2200	0500-2200	0500-2300	0600-2200
156	P&R - Woodinville	140 Ave NE/ NE 175 St	Woodin-ville	0000-3000	0000-3000	0000-3000	0000-3000	0000-3000	0000-3000	0000-3000
160	Shell Gas	3317 Govern-ment Wy	Seattle	0000-3000	0000-3000	0000-3000	0000-3000	0000-3000	0000-3000	0000-3000
165	Southcenter Mall	Tukwila Pkwy/ Southcenter Pwky	Tukwila	0630-2200	0630-2200	0630-2200	0630-2200	0600-2200	1030-2200	1030-2200
166	Discovery Park	Illinois Av/ Texas Wy	Seattle	0600-2200	0600-2200	0600-2200	0600-2200	0600-2200	0600-2200	0600-2200
167	Union 76 Gas	4603 S 188 St	SeaTac	0500-1830	0500-1830	0500-1830	0500-1800	0500-1800	0530-1800	0530-1800
170	East Base	1975 124 Ave NE	Bellevue	0000-3000	0000-3000	0000-3000	0000-3000	0000-3000	0000-3000	0000-3000
174	Peter Kirk Playfield	3rd St & Park Ln	Kirkland	0000-3000	0000-3000	0000-3000	0000-3000	0000-3000	0000-3000	0000-3000
181	Northgate TC	10200 1 Ave NE	Seattle	0000-3000	0000-3000	0000-3000	0000-3000	0000-3000	0000-3000	0000-3000
182	Shell Gas	11520 Avon-dale Rd	Red-mond	0000-3000	0000-3000	0000-3000	0000-3000	0000-3000	0000-3000	0000-3000
187	SHA-Tri-Court	720 N 143 St	Seattle	0000-3000	0000-3000	0000-3000	0000-3000	0000-3000	0000-3000	0000-3000
195	Ace Hardware	330 Main Ave S	North Bend	0700-1800	0700-1800	0700-1800	0700-1800	0700-1800	0800-1600	
199	Federal Cen-ter South	4735 E Mar-ginal Wy S	Seattle	0700-1900	0700-1900	0700-1900	0700-1900	0700-1900		
203	SHA - Center Park	2121 26 Ave S	Seattle	0000-3000	0000-3000	0000-3000	0000-3000	0000-3000	0000-3000	0000-3000
218	Chevron Gas	2347 California Ave SW/ Admiral Wy	Seattle	0000-3000	0000-3000	0000-3000	0000-3000	0000-3000	0000-3000	0000-3000
222	Arco AM/PM Gas	665 23 Av	Seattle	0000-3000	0000-3000	0000-3000	0000-3000	0000-3000	0000-3000	0000-3000
228	KFC	9401 Rainier Ave S	Seattle	0800-1600	0800-1600	0800-1600	0800-1600	0800-1600	1000-2200	1000-2200
230	7-Eleven Store	9 Nickerson St	Seattle	0000-3000	0000-3000	0000-3000	0000-3000	0000-3000	0000-3000	0000-3000
232	P&R - Bear Creek	7760 178th Pl NE	Red-mond	0000-3000	0000-3000	0000-3000	0000-3000	0000-3000	0000-3000	0000-3000
237	VA Medical Center	1660 S Colum-bian Wy	Seattle	0000-3000	0000-3000	0000-3000	0000-3000	0000-3000	0000-3000	0000-3000
243	McDonalds	1524 3 Av	Seattle	0500-2200	0500-2200	0500-2200	0500-2200	0500-2200	0500-2200	0500-2200
253	UW - Burke Museum	4300 15th Ave NE	Seattle		1000-1700	1000-1700	1000-1700	1000-1700	1000-1700	1000-1700
253	Burke Museum Café	4300 15th Ave NE	Seattle		0600-1000	0600-1000	0600-1000	0600-1000	0800-1000	0800-1000
257	Gull-Pacific Xpress	3215 4 Ave S	Seattle	0000-3000	0000-3000	0000-3000	0000-3000	0000-3000	0000-3000	0000-3000
261	Magnolia Playfield	2518 34 Ave W	Seattle	0800-1600	0800-1600	0800-1600	0800-1600	0800-1600		
264	Kaiser Perma-nente	201 16 Ave E	Seattle	0500-1900	0500-1900	0500-1900	0500-1900	0500-1900		
264	Kaiser Perma-nente	310 15th Ave E	Seattle	0500-2000	0500-2000	0500-2000	0500-2000	0500-2000	0645-1630	0645-1630
271	The College Inn	4006 University Way NE	Seattle	1130-2500	1130-2500	1130-2500	1130-2500	1130-2500	1130-2500	1600-2300

Comfort Stations

				HOURS						
ID #	NAME	ADDRESS	CITY	MON	TUE	WED	THU	FRI	SAT	SUN
272	Subway	2338 Rainier Ave S	Seattle	0000-3000	0000-3000	0000-3000	0000-3000	0000-3000	0000-3000	0000-3000
274	Subway	2423 2 Av	Seattle	0800-2300	0800-2300	0800-2300	0800-2300	0800-2300	0900-2300	1000-2200
286	Subway	4020 NE 4 St	Renton	0800-2200	0800-2200	0800-2200	0800-2200	0800-2200	0800-2200	0800-2200
292	Costco	1801 10th Ave NW	Issaquah	1000-2030	1000-2030	1000-2030	1000-2030	1000-2030	1000-2030	1000-2030
311	Union 76 Gas (T-Key)	6230 Rainier Ave S	Seattle	0000-3000	0000-3000	0000-3000	0000-3000	0000-3000	0000-3000	0000-3000
317	Arco AM/PM Gas	21214 84 Ave S	Kent	0000-3000	0000-3000	0000-3000	0000-3000	0000-3000	0000-3000	0000-3000
318	Union 76 Gas	21208 68 Ave S	Kent	0500-1830	0500-1830	0500-1830	0500-1800	0500-1800	0530-1800	0530-1800
320	Safeway	8340 15 Ave NW	Seattle	0500-2100	0500-2100	0500-2100	0500-2100	0500-2100	0530-2100	0530-2100
321	Rainier CC	4600 38 Ave S	Seattle	0900-2100	1000-2100	0900-2100	1000-2100	0900-1700	0900-1700	
322	Kirkland Library	308 Kirkland Ave	Kirkland		1300-2000	1300-2000	1000-1700	1000-1700	1000-1700	
331	Fall City Library	33415 SE 42nd Pl	Fall City	1000-2100	1000-2100	1000-2100	1000-2100	1000-1800	1000-1700	
341	UW Triangle Garage	Montlake/ Pacific Place	Seattle	0000-3000	0000-3000	0000-3000	0000-3000	0000-3000	0000-3000	0000-3000
342	Renton TC	S 2 St/ Burnett Ave S	Renton	0000-3000	0000-3000	0000-3000	0000-3000	0000-3000	0000-3000	0000-3000
358	Larsen's Bakery	8000 24 Ave NW	Seattle	0530-1930	0530-1930	0530-1930	0530-1930	0700-1930	0530-1900	0630-1800
359	NOAA, Bldg 3	7600 Sand Point Wy NE	Seattle	0800-1600	0800-1600	0800-1600	0800-1600	0800-1600		
368	Factory Stores	461 South Fork Ave SW	North Bend	1000-2100	1000-2100	1000-2100	1000-2100	1000-2100	1000-2100	1000-1900
371	Factoria Mall	4092 Factoria Blvd SE	Bellevue	0630-2130	0630-2130	0630-2130	0630-2130	0630-2130	0930-2130	1100-2200
373	Enumclaw Pool	420 Semanski St S	Enumclaw	0600-2200	0600-2200	0600-2200	0600-2200	0600-2200	0600-2200	0600-2200
386	Albertsons	4010 A St SE	Auburn	0530-2400	0530-2400	0530-2400	0530-2400	0530-2400	0530-2400	0530-2400
388	P&R - Canyon Park	Canyon Park P&R/17 Ave SE	Bothell	0000-3000	0000-3000	0000-3000	0000-3000	0000-3000	0000-3000	0000-3000
397	Bus Stop Espresso	800 NE 65 St	Seattle	0600-1900	0600-1900	0600-1900	0600-1900	0600-1900	0700-1500	0800-1500
400	Black Diamond PD	25510 Lawson St	Blk Diamond	0830-1700	0830-1700	0830-1700	0830-1700	0830-1700		
402	Columbia Health Cnt	4400 37 Ave S	Seattle	0830-1800	0830-1800	0830-1800	0830-1800	0830-1700		
404	Vashon Thriftway	9740 SW Bank Rd	Vashon	0500-1830	0500-1830	0500-1830	0500-1800	0500-1800	0530-1800	0530-1800
406	P&R- Valley Center	20221 Vashon Hwy SW	Vashon	0000-3000	0000-3000	0000-3000	0000-3000	0000-3000	0000-3000	0000-3000
413	Fred Meyers	13000 Lake City Wy NE	Seattle	0600-2000	0600-2000	0600-2000	0600-2000	0600-2000	0600-2000	0600-2000
413	Fred Meyers	13000 Lake City Wy NE	Seattle	2000-2200	2000-2200	2000-2200	2000-2200	2000-2200	2000-2200	2000-2200
417	7-Eleven Store	1522 E Madison St	Seattle	0000-3000	0000-3000	0000-3000	0000-3000	0000-3000	0000-3000	0000-3000
429	QFC	1531 NE145 St	Seattle	0600-2300	0600-2300	0600-2300	0600-2300	0600-2300	0600-2300	0600-2300
432	Metro-Rainier/Hend	Rainier Ave S/S Henderson St	Seattle	0000-3000	0000-3000	0000-3000	0000-3000	0000-3000	0000-3000	0000-3000
438	Rite Aid Pharmacy	8500 35 Ave NE	Seattle	0500-1830	0500-1830	0500-1830	0500-1800	0500-1800	0530-1800	0530-1800
439	Tahlequah Ferry	SW Tahlequah Rd/SR 163	Vashon	0000-3000	0000-3000	0000-3000	0000-3000	0000-3000	0000-3000	0000-3000
440	SPD-W Precinct	810 Virginia St	Seattle	0500-1830	0500-1830	0500-1830	0500-1800	0500-1800	0530-1800	0530-1800

Comfort Stations

				HOURS						
ID #	NAME	ADDRESS	CITY	MON	TUE	WED	THU	FRI	SAT	SUN
442	King Street Center	201 S Jackson St	Seattle	0600-1730	0600-1730	0600-1730	0600-1730	0600-1730		
445	Portable - Dockton	99 Ave SW/ SW 264 St	Vashon	0000-3000	0000-3000	0000-3000	0000-3000	0000-3000	0000-3000	0000-3000
461	Starbucks	1600 E Olive Wy	Seattle	0530-1900	0530-1900	0530-1900	0530-1900	0530-1900	0530-1900	0530-1900
463	Childrens Hospital	4800 Sand Point Wy NE	Seattle	0530-2200	0530-2200	0530-2200	0530-2200	0530-2200	0630-2100	0730-2100
464	Metro - 36th/Day	36 Ave S/ S Day St	Seattle	0000-3000	0000-3000	0000-3000	0000-3000	0000-3000	0000-3000	0000-3000
469	P&R - Twin Lakes	21 Ave SW/ SW 344 St	Federal Way	0000-3000	0000-3000	0000-3000	0000-3000	0000-3000	0000-3000	0000-3000
475	Diva Espresso	14415 Greenwood Ave N	Seattle	0530-2000	0530-2000	0530-2000	0530-2000	0530-2000	0600-2000	0700-1900
481	U W Bothell Campus	Campus Wy NE/Campus AcRd	Bothell	0000-3000	0000-3000	0000-3000	0000-3000	0000-3000	0000-3000	0000-3000
483	Chevron Gas	10011 Main St	Bellevue	0500-2300	0500-2300	0500-2300	0500-2300	0500-2300	0600-2200	0600-2200
484	Top Pot Doughnuts	609 Summit Ave E	Seattle	0500-1830	0500-1830	0500-1830	0500-1800	0500-1800	0530-1800	0530-1800
487	Kirkland Tire Factory	602 6 St	Kirkland	0800-1600	0800-1600	0800-1600	0800-1600	0800-1600	0900-1700	
489	Richmond Beach Coffee	1442 NW Richmond Beach Rd	Shoreline	0900-2100	1000-2100	0900-2100	1000-2100	0900-1700	0900-1700	
490	SHA- Univ West Highrise	4544 7 Ave NE	Seattle	0000-3000	0000-3000	0000-3000	0000-3000	0000-3000	0000-3000	0000-3000
491	Starbucks	14359 15 Ave NE	Seattle	0600-1900	0600-1900	0600-1900	0600-1900	0600-1900	0600-1900	0600-1900
493	Van Asselt Comm Center	2820 S Myrtle St	Seattle	0500-1830	0500-1830	0500-1830	0500-1800	0500-1800	0530-1800	0530-1800
495	SPD South Precinct	3001 S Myrtle St	Seattle	0900-2100	1000-2100	0900-2100	1000-2100	0900-1700	0900-1700	
501	RedmondTech	NE 40th St/ 156th Ave NE	Overlake	0000-3000	0000-3000	0000-3000	0000-3000	0000-3000	0000-3000	0000-3000
502	Bellevue Base	1790 124 Ave NE	Bellevue	0000-3000	0000-3000	0000-3000	0000-3000	0000-3000	0000-3000	0000-3000
505	UW Police	3939 15th Ave NE	Seattle	0500-1830	0500-1830	0500-1830	0500-1800	0500-1800	0530-1800	0530-1800
506	Issaq. Highlands P&R	1755 Highlands Dr NE	Issaquah	0000-3000	0000-3000	0000-3000	0000-3000	0000-3000	0000-3000	0000-3000
508	Paramount Hotel	724 Pine St	Seattle	0600-2300	0600-2300	0600-2300	0600-2300	0600-2300	0600-2300	0600-2300
510	P&R - Tukwila	13445 Interurban Ave S	Tukwila	0000-3000	0000-3000	0000-3000	0000-3000	0000-3000	0000-3000	0000-3000
511	Auburn Station TC	A St SW/2 St SW	Auburn	0000-3000	0000-3000	0000-3000	0000-3000	0000-3000	0000-3000	0000-3000
516	Shack Coffee	2920 SW Avalon Wy	Seattle	0900-2100	1000-2100	0900-2100	1000-2100	0900-1700	0900-1700	
518	7-Eleven Store	16506 5 Ave NE	Shoreline	0000-3000	0000-3000	0000-3000	0000-3000	0000-3000	0000-3000	0000-3000
521	FedEx Kinko's	418 S Jackson St	Seattle	0700-1700	0700-1700	0700-1700	0700-1700	0700-1700		
524	Safeway	516 1 Ave W	Seattle	0500-2500	0500-2500	0500-2500	0500-2500	0500-2500	0500-2500	0500-2500
526	Verite Coffee	1101 34 Av	Seattle	0500-1830	0500-1830	0500-1830	0500-1800	0500-1800	0530-1800	0530-1800
529	Tukwila Sounder	7301 S 158th St	Tukwila	0000-3000	0000-3000	0000-3000	0000-3000	0000-3000	0000-3000	0000-3000
530	P&R-Redondo Hts	27454 Pacific Highway S	Federal Way	0000-3000	0000-3000	0000-3000	0000-3000	0000-3000	0000-3000	0000-3000
532	QFC	600 NW Richmond Beach Rd	Shoreline	0600-2300	0600-2300	0600-2300	0600-2300	0600-2300	0600-2300	0600-2300
540	Seattle Public Library	713 8 Ave S	Seattle	1300-2000	1300-2000	1100-1800	1100-1800	1100-1800	1100-1800	1300-1700

Comfort Stations

				HOURS						
ID #	NAME	ADDRESS	CITY	MON	TUE	WED	THU	FRI	SAT	SUN
541	Port of Seattle	2711 S Alaskan Wy (Pier 69)	Seattle	0600-1700	0600-1700	0600-1700	0600-1700	0600-1700	0600-1700	
543	Uptown Espresso	S Alaskan Wy/ Broad St (Pier 70)	Seattle	0800-1400	0800-1400	0800-1400	0800-1400	0800-1400	0800-1400	0800-1400
544	Aqua by El Gaucho	Alaskan Wy/ Broad St (Pier 70)	Seattle		1700-2200	1700-2200	1700-2200	1700-2200	0400-2100	
545	Zeigeist Coffee	171 S Jackson St	Seattle	0600-1900	0600-1900	1600-1900	0600-1900	0600-1900	0700-1900	0800-1900
549	Lyon's Den Coffee Shop	10415 Beard-slee Blvd	Bothell	0900-2100	1000-2100	0900-2100	1000-2100	0900-1700	0900-1700	
551	Safeway	2100 Queen Anne Av	Seattle	0500-2600	0500-2600	0500-2600	0500-2600	0500-2600	0530-2600	0530-2600
555	Starbucks	7100 E Green Lake Wy N	Seattle	0530-1700	0530-1700	0530-1700	0530-1700	0530-1700	0530-1700	0530-1700
557	7-Eleven Store	3939 Stone Wy N	Seattle	0000-3000	0000-3000	0000-3000	0000-3000	0000-3000	0000-3000	0000-3000
558	Federal Way Transit Center	31621 23 Ave S	Federal Way	0000-3000	0000-3000	0000-3000	0000-3000	0000-3000	0000-3000	0000-3000
560	Admiral Church Christ	4320 SW Hill St	Seattle	0000-3000	0000-3000	0000-3000	0000-3000	0000-3000	0000-3000	0000-3000
567	Fred Meyer	6100 E Lake Sammamish Wy SE	Is-saquah	0600-2300	0600-2300	0600-2300	0600-2300	0600-2300	0600-2300	0600-2300
568	Issaquah Com Cent	301 Rainier Blvd S	Is-saquah	0500-2100	0500-2100	0500-2100	0500-2100	0500-2100	0500-2100	0500-2100
572	Metro Parking Garage	1233 6 Ave S	Seattle	0000-3000	0000-3000	0000-3000	0000-3000	0000-3000	0000-3000	0000-3000
573	Shoreline CC 900 & 1000	Greenwood Ave N/NW In-nis Arden Wy	Seattle	0800-1700	0800-1700	0800-1700	0800-1700	0630-1700		
575	Kent Station TC	301 Railroad Ave N	Kent	0000-3000	0000-3000	0000-3000	0000-3000	0000-3000	0000-3000	0000-3000
581	Shell Gas	4333 SR 203	Carna-tion	0000-3000	0000-3000	0000-3000	0000-3000	0000-3000	0000-3000	0000-3000
583	Shell Gas Cottage Grove	5445 Delridge Wy SW	Seattle	0530-2300	0530-2300	0530-2300	0530-2300	0500-2300	0500-2300	0500-2300
586	Starbucks - Panther Lake	10700 SE 208 St	Kent	0430-1900	0430-1900	0430-1900	0430-1900	0430-1900	0500-1800	0600-1700
587	Chevron BrownBear	3050 228 Ave SE	Sam-mamish	0600-2200	0600-2200	0600-2200	0600-2200	0600-2200	0600-2200	0600-2200
588	Starbucks	17039 NE Bothell Wy	Lake Forest Park	0430-2000	0430-2000	0430-2000	0430-2000	0500-2000	0530-2000	0530-1930
589	Dick's	500 Queen Anne Ave N	Seattle	1030-2600	1030-2600	1030-2600	1030-2600	1030-2600	1030-2600	1030-2600
590	QFC- Mercer Village Cnt	8421 SE 68 St	Mercer Island	0600-2300	0600-2300	0600-2300	0600-2300	0600-2300	0600-2300	0600-2300
591	PSE substa-tion Portable	8477 SE 68 St	Mercer Island	0000-3000	0000-3000	0000-3000	0000-3000	0000-3000	0000-3000	
602	Shell Gas	2461 4 Ave S	Seattle	0000-3000	0000-3000	0000-3000	0000-3000	0000-3000	0000-3000	0000-3000
606	Eat Local	2400 Queen Anne Ave N	Seattle	0700-0900, 1900-2100	0700-0900, 1900-2100	0700-0900, 1900-2100	0700-0900, 1900-2100	0700-0900, 1900-2100	0700-0900, 1900-2100	0700-0900, 1900-2100
608	Rainier Teriyaki	3330 Rainer Ave S	Seattle	1030-2045	1030-2045	1030-2045	1030-2045	1030-2045	1030-2045	1030-2045
609	Mercato Bellagio	745 Bellevue Ave E	Seattle	0900-2400	0900-2400	0900-2400	0900-2400	0900-2400	0900-2400	0900-2400
610	Tunnel IDS Platform	5th Ave S/ S King St	Seattle	0000-3000	0000-3000	0000-3000	0000-3000	0000-3000	0000-3000	0000-3000
612	Totem Lake TC	12039 NE 128th St	Kirkland	0000-3000	0000-3000	0000-3000	0000-3000	0000-3000	0000-3000	0000-3000

Comfort Stations

				HOURS						
ID #	NAME	ADDRESS	CITY	MON	TUE	WED	THU	FRI	SAT	SUN
614	Mt. Baker TC	2824 Rainier Ave South	Seattle	0000-3000	0000-3000	0000-3000	0000-3000	0000-3000	0000-3000	0000-3000
615	Tukwila Int'l Blvd Station	3651 South-center Blvd	Tukwila	0000-3000	0000-3000	0000-3000	0000-3000	0000-3000	0000-3000	0000-3000
616	Issaquah Hatchery	125 W Sunset Wy	Is-saquah	0000-3000	0000-3000	0000-3000	0000-3000	0000-3000	0000-3000	0000-3000
618	Kayu Kayu Ac Park	19911 Rich-mond Beach Dr NW	Shore-line	0800-1600	0800-1600	0800-1600	0800-1600	0800-1600	0900-1900	0900-1900
619	Rainier Beach Station	M. L. King Wy S/S Henderson	Seattle	0000-3000	0000-3000	0000-3000	0000-3000	0000-3000	0000-3000	0000-3000
620	P&R - Brickyard	15530 Juanita-Woodinville wy NE	Woodin-ville	0000-3000	0000-3000	0000-3000	0000-3000	0000-3000	0000-3000	0000-3000
622	Windermere Auto	5450 Sand Point Wy NE	Seattle	0500-1830	0500-1830	0500-1830	0500-1800	0500-1800	0530-1800	0530-1800
624	Madrona Playground	3211 E Spring St	Seattle	0700-2300	0700-2300	0700-2300	0700-2300	0700-2300	0700-2300	1100-2200
628	Bluebird Yogurt	7400 Green-wood Ave N	Seattle	1500-2200	1500-2200	1500-2200	1500-2200	1500-2200	1200-2200	1200-2200
630	Fire House Ballard	1521 NW Market St	Seattle	0700-1700	0700-1700	0700-1700	0700-1700	0700-1700	0700-1700	0700-1700
635	Panera Bread	921 N 10 St, Suite E	Renton	0600-2100	0600-2100	0600-2100	0600-2100	0600-2100	0600-2100	0700-2100
637	MLT Transit Center	6001 236 St SW	Mount-lake Terrace	0000-3000	0000-3000	0000-3000	0000-3000	0000-3000	0000-3000	0000-3000
637	Mountlake Terrace Temp Trailer	Mountlake Terrace P&R Ac Rd	Mount-lake Terrace	0000-3000	0000-3000	0000-3000	0000-3000	0000-3000	0000-3000	0000-3000
638	Maplewood Golf Course	4050 SE Maple Valley Hwy	Renton	0700-1900	1700-1900	0700-1900	0700-1900	0700-1900		
639	ARCO AM/PM	15245 Interna-tional Blvd	Tukwila	0000-3000	0000-3000	0000-3000	0000-3000	0000-3000	0000-3000	0000-3000
640	McDonald's	4056 Factoria Blvd SE	Bellevue	0500-2400	0500-2400	0500-2400	0500-2400	0500-2400	0500-2400	0500-2400
641	Target	2600 SW Barton St	Seattle	0500-1830	0500-1830	0500-1830	0500-1800	0500-1800	0530-1800	0530-1800
642	Fred Meyer	26520 Maple Valley-Black Diamond Rd	Maple Valley	0600-2300	0600-2300	0600-2300	0600-2300	0600-2300	0600-2300	0600-2300
645	YWCA	3800 S Myrtle St	Seattle	0000-3000	0000-3000	0000-3000	0000-3000	0000-3000	0000-3000	0000-3000
646	QFC-Starbucks	9999 Holman Rd NW	Seattle	0600-2300	0600-2300	0600-2300	0600-2300	0600-2300	0600-2300	0600-2300
647	Cheap Smokes	9450 35 Ave SW	Seattle	0900-2300	0900-2300	0900-2300	0900-2300	0900-2300	0900-2300	0900-2300
648	Hotel Andra	2000 4th Ave	Seattle	0000-3000	0000-3000	0000-3000	0000-3000	0000-3000	0000-3000	0000-3000
650	PCC	450 NE 71 St	Seattle	0600-2300	0600-2300	0600-2300	0600-2300	0600-2300	0600-2300	0600-2300
651	Vin Vino & Expresso	24081 SE 264 St	Maple Valley	0500-1830	0500-1830	0500-1830	0500-1800	0500-1800	0530-1800	0530-1800
653	Elm Coffee Roasters	240 2 Ave S	Seattle	0700-0900, 1100-2100	0700-0900, 1100-2100	0700-0900, 1100-2100	0700-0900, 1100-2100	0700-0900, 1100-2100	0700-0900, 1100-2100	0700-0900, 1100-2100
655	Starbucks	211 Lenora St	Seattle	0530-1730	0530-1730	0530-1730	0530-1730	0530-1730	0600-1730	0600-1730
661	Starbucks	999 3 Av	Seattle	0600-1700	0600-1700	0600-1700	0600-1700	0600-1700		
662	Starbucks	1125 4 Av	Seattle	0500-1700	0500-1700	0500-1700	0500-1700	0500-1700	0600-1700	0600-1900
663	Easy Street Records	4559 California Ave SW	Seattle	0700-0900, 1100-2100	0700-0900, 1100-2100	0700-0900, 1100-2100	0700-0900, 1100-2100	0700-0900, 1100-2100	0700-0900, 1200-2100	0700-0900, 1100-2100
665	Kent Arbor Hts 360 Park	11525 SE 240 St	Kent	0600-2300	0600-2300	0600-2300	0600-2300	0600-2300	0600-2300	0600-2300
666	Good Bar	240 2 Ave S	Seattle	0500-1830	0500-1830	0500-1830	0500-1800	0500-1800	0530-1800	0530-1800

Comfort Stations

				HOURS						
ID #	NAME	ADDRESS	CITY	MON	TUE	WED	THU	FRI	SAT	SUN
667	Westlake Mez	4 Ave & Pine St	Seattle	0500-2500	0500-2500	0500-2500	0500-2500	0500-2500	0500-2500	0600-2400
668	7-Eleven	9200 35th Avenue SW	Seattle	0000-3000	0000-3000	0000-3000	0000-3000	0000-3000	0000-3000	0000-3000
669	Heritage Park	199 Union Ave NE	Renton	0600-1700	0600-1700	0600-1700	0600-1700	0600-1700	0600-1700	0600-1700
670	Westin Hotel	1900 5 Av	Seattle	0000-3000	0000-3000	0000-3000	0000-3000	0000-3000	0000-3000	0000-3000
671	Alki Mail & Dispatch	4701 SW Admiral Wy	Seattle	0600-1900	0600-1900	0600-1900	0600-1900	0600-1900	0900-1700	0900-1600
673	Andiamo	938 110 Ave NE	Bellevue	1100-1400, 1700-2200	1100-1400, 1700-2200	1100-1400, 1700-2200	1100-1400, 1700-2200	1100-1400, 1700-2200	1100-1400, 1700-2200	1100-1400, 1700-2200
675	Denny Hall (DEN)	Memorial Wy NE/ NE Clallam Pl	Seattle	0700-2300	0700-2300	0700-2300	0700-1800	0700-1800	0800-1700	1300-2200
676	The Sitting Room	108 W Roy St	Seattle	1600-2200	1600-2200	1600-2200	1600-2200	1600-2200	0530-2600	0530-2300
677	7-Eleven	1607 Queen Anne Ave N	Seattle	0000-3000	0000-3000	0000-3000	0000-3000	0000-3000	0000-3000	0000-3000
678	Pacific Regent -Bellevue	919 109 Ave NE	Bellevue	0000-3000	0000-3000	0000-3000	0000-3000	0000-3000	0000-3000	0000-3000
679	Covington Library	27100 164 Ave SE	Coving-ton	1000-2100	1000-2100	1000-2100	1000-2100	1000-1700	1000-1700	1100-1500
680	Hardware Store	17601 Vashon Hwy	Vashon	0500-1830	0500-1830	0500-1830	0500-1800	0500-1800	0530-1800	0530-1800
681	SLU Whole Foods	2210 Westlake Av	Seattle	0500-1830	0500-1830	0500-1830	0500-1800	0500-1800	0530-1800	0530-1800
683	QFC Northshore	4101 49 Ave NE	Tacoma	0600-2300	0600-2300	0600-2300	0600-2300	0600-2300	0600-2300	0600-2300
684	International School	445 128 Ave SE	Bellevue	0500-1830	0500-1830	0500-1830	0500-1800	0500-1800	0530-1800	0530-1800
685	Starbucks	4147 University Way	Seattle	0600-1900	0600-1900	0600-1900	0600-1900	0600-1900	0700-1900	0700-1900
686	Fed Ex	116 Andover Park E	Tukwila	0700-2000	0700-2000	0700-2000	0700-2000	0700-2000	0800-2000	0900-1900
687	Subway	3320 W McGraw St	Seattle	0900-2100	0900-2100	0900-2100	0900-2100	0900-2100	0900-2100	0900-2100
690	Shell	7132 Delridge Way SW	Seattle	0000-3000	0000-3000	0000-3000	0000-3000	0000-3000	0000-3000	0000-3000
691	Texaco Mini Mart	15410 NE Main St	Duvall	0500-1830	0500-1830	0500-1830	0500-1800	0500-1800	0530-1800	0530-1800
693	Swedish Hosp	1600 E Jefferson St	Seattle	0500-1830	0500-1830	0500-1830	0500-1800	0500-1800	0530-1800	0530-1800
694	Metro Central VM	640 S Massa-chusetts St	Seattle	0000-3000	0000-3000	0000-3000	0000-3000	0000-3000	0000-3000	0000-3000
695	Gracene's Cupcake	30800 3 Av	Black Diamond	0800-1600	0800-1600	0800-1600	0800-1600	0800-1600		
696	Bellevue Library	1111 110th Ave NE	Bellevue	0900-2100	0900-2100	0900-2100	0900-2100	1000-1800	1000-1800	1200-2000
697	Denny Way Subway	97 Denny Way	Seattle	0900-2100	0900-2100	0900-2100	0900-2100	0900-2100	0900-2100	0900-2100
698	Subway	305 Lenora St	Seattle	0700-2300	0700-2300	0700-2300	0700-2300	0700-2300	0800-2300	0800-2300
699	SLU Res Inn	800 Fairview Ave N	Seattle	0000-3000	0000-3000	0000-3000	0000-3000	0000-3000	0000-3000	0000-3000
700	Chevron North Bend	745 SW Mt Si Blvd	North Bend	0000-3000	0000-3000	0000-3000	0000-3000	0000-3000	0000-3000	0000-3000
701	Lake City Library	12501 28th Ave NE	Seattle	1000-2200	1000-2200	1000-2200	1000-2200	1000-1800	1000-1800	1300-1700
702	Atlantic Base VM	640 Massachu-setts	Seattle	0000-3000	0000-3000	0000-3000	0000-3000	0000-3000	0000-3000	0000-3000
703	North Base	2160 North 163rd St	Shore-line	0000-3000	0000-3000	0000-3000	0000-3000	0000-3000	0000-3000	0000-3000
704	Chevron	15510 Aurora Ave N	Shore-line	0000-3000	0000-3000	0000-3000	0000-3000	0000-3000	0000-3000	0000-3000

Comfort Stations

				HOURS						
ID #	NAME	ADDRESS	CITY	MON	TUE	WED	THU	FRI	SAT	SUN
706	Tacos Guaymas	6808 E Green Lake Way N	Seattle	0500-1830	0500-1830	0500-1830	0500-1800	0500-1800	0530-1800	0530-1800
707	Silver Lake-Rest Area CS	I-5 Mile Post 188	Everett	0000-3000	0000-3000	0000-3000	0000-3000	0000-3000	0000-3000	0000-3000
708	Roxbury 76	2851 SW Roxbury St	Seattle	0000-3000	0000-3000	0000-3000	0000-3000	0000-3000	0000-3000	0000-3000
711	Metropolitan Market	5250 40th Ave NE	Seattle	0700-2300	0700-2300	0700-2300	0700-2300	0700-1800	0800-1700	1300-2200
713	LittleStore@ RBeach	2002 NW 196th	Shore-line	0730-2100	0800-2130	0730-2100	0730-2100	0730-2230	0730-2230	0730-2100
714	Subway	255 Central Wy	Kirkland	0700-2200	0700-2200	0700-2200	0700-2200	0700-2200	0800-2300	0900-2100
715	Magnolia 76 Gas	3301 W McGraw St	Seattle	0700-2200	0700-2200	0700-2200	0700-2200	0700-2200	0700-2200	0700-2200
717	Shell Gas - K's Deli	3950 Leary Wy NW	Seattle	0600-2300	0600-2300	0600-2300	0600-2300	0600-2300	0600-2300	0600-2200
720	Cafe Solstice	4116 University Way NE	Seattle	0630-2300	0630-2300	0630-2300	0630-2300	0700-2100	0700-2300	0700-2300
721	Hop In Grocery	5321 NE 4th St	Renton	0500-2400	0500-2400	0500-2400	0500-2400	0500-2400	0500-2400	0500-2400
722	Fresh Flours	1624 S McClellan St	Seattle	0800-1600	0800-1600	0800-1600	0800-1600	0800-1600		
725	American Hostell	520 S King St	Seattle	0000-3000	0000-3000	0000-3000	0000-3000	0000-3000	0000-3000	0000-3000
726	Beacon Hill Shell	2424 Beacon Ave S	Seattle	0000-3000	0000-3000	0000-3000	0000-3000	0000-3000	0000-3000	0000-3000
729	Onnuri Church	20150 45th Ave NE	Lake Forest Park	0000-3000	0000-3000	0000-3000	0000-3000	0000-3000	0000-3000	0000-3000
731	Beacon Hill Library	2821 Beacon Ave S	Seattle	1000-2000	1000-2000	1000-2000	1000-2000	1000-1800	1000-1800	1300-1700
732	Alder Hall/Dist Market	1315 NE Campus Pkwy	Seattle	0700-2500	0700-2500	0700-2500	0700-2500	0700-2500	0700-2500	0700-2500
733	Lander Hall	1245 NE Campus Pkwy	Seattle	0800-1600	0800-1600	0800-1600	0800-1600	0800-1600		
734	Odegaard Library	4333 Brooklyn Ave NE	Seattle	0700-2300	0700-2300	0700-2300	0700-1800	0700-1800	0800-1700	1300-2200
735	Dempsey Hall	4333 Brooklyn Ave NE	Seattle	0600-2200	0600-2200	0600-2200	0600-2200	0700-1900	0700-1900	0700-1900
736	Parrington Hall	4105 George Washington Ln	Seattle	0700-2300	0700-2300	0700-2300	0700-1800	0700-1800	0800-1700	1300-2200
737	Paccar Hall	4277 E Ste-vens Way NE	Seattle	0600-2300	0600-2300	0600-2300	0600-2300	0600-2300	0600-2300	0600-2300
738	Bartell Drugs	400 S Jackson	Seattle	0600-2100	0600-2100	0600-2100	0600-2100	0600-2100	0600-2100	0600-2100
739	McDonalds	14120 SE Petrovitsky Rd	Renton	0600-2100	0600-2100	0600-2100	0600-2100	0600-2100	0600-2100	0600-2100
740	Shell Gas	201 Auburn Wy S	Auburn	0000-3000	0000-3000	0000-3000	0000-3000	0000-3000	0000-3000	0000-3000
743	Starbucks	4233 SW Alaska St	Seattle	0500-1800	0500-1800	0500-1800	0500-1800	0500-1800	0530-1800	0530-1800
745	Alaska St Tattoo	4310 SW Alaska St	Seattle	1100-1900	1100-1900	1100-1900	1100-1900	1100-1900	1100-1900	1100-1900
746	Round 1 Bowling and Amusement	2351 South-center Mall	Tukwila	0900-2100	1000-2100	0900-2100	1000-2100	0900-1700	0900-1700	
748	Casa Patron	805 NE 65th St	Seattle	1100-2400	1100-2400	1100-2400	1100-2400	1100-2400	1100-2600	1100-2600
749	Café Barjot	711 Bellevue Ave E	Seattle	0700-1400	0700-1400	0700-1400	0700-1400	0700-1400	0800-1400	0800-1400
750	Porters Shell Station	812 NE 65 St	Seattle	0000-3000	0000-3000	0000-3000	0000-3000	0000-3000	0000-3000	0000-3000
751	Coffeemind	1907 10 Ave W	Seattle	0700-1700	0700-1700	0700-1700	0700-1700	0700-1700	0700-1700	0700-1700
752	KFC Taco Bell	210 W Mercer St	Seattle	0800-1600	0800-1600	0800-1600	0800-1600	0800-1600	1000-2000	1100-2200

Comfort Stations

				HOURS						
ID #	NAME	ADDRESS	CITY	MON	TUE	WED	THU	FRI	SAT	SUN
753	Chevron	9800 NE 116th St	Kirkland	0000-3000	0000-3000	0000-3000	0000-3000	0000-3000	0000-3000	0000-3000
754	Fred Meyer	100 NW 85th St	Seattle	0600-2300	0600-2300	0600-2300	0600-2300	0600-2300	0600-2300	0600-2300
755	McCollum Park & Ride	620 128th St SE	Everett	0000-3000	0000-3000	0000-3000	0000-3000	0000-3000	0000-3000	0000-3000
756	REI	222 Yale Ave N	Seattle	0900-2100	1000-2100	0900-2100	1000-2100	0900-1700	0900-1700	
757	Fairwood Pet Center	14201 SE Petrovitsky Rd	Renton	0930-2000	0930-2000	0900-2000	0900-2000	0900-2000	0900-2000	0900-2000
758	Safeway	9620 28th Ave SW	Seattle	0500-2600	0500-2600	0500-2600	0500-2600	0500-2600	0500-2600	0500-2600
759	Cenex Gas Station	32632 3rd Av	Black Diamond	0500-2000	0500-2000	0500-2000	0500-2000	0500-2000	0600-2100	0500-2000
760	Starbucks	4112 NE 4th	Renton	0430-1930	0430-1930	0430-1930	0430-1930	0430-1930	0430-1930	0430-1930
761	McPherson's	4500 15th Ave S	Seattle	0800-1600	0800-1600	0800-1600	0800-1600	0800-1600		
762	Walgreens	9456 16th Ave SW 98106	Seattle	0500-1830	0500-1830	0500-1830	0500-1800	0500-1800	0530-1800	0530-1800
764	Bert's Red Apple	1801 41st Ave E	Seattle	0700-2200	0700-2200	0700-2200	0700-2200	0700-2200	0700-2200	0700-2200
765	Cristalla	2033 2nd Ave	Seattle	0000-3000	0000-3000	0000-3000	0000-3000	0000-3000	0000-3000	0000-3000
766	McGilvras	4234 E Madison St	Seattle	1100-2400	1100-2400	1100-2400	1100-2400	1100-2400	0900-2600	0900-2600
768	SPU Subway	3310 3rd Ave W	Seattle	1100-1900	1100-1900	1100-1900	1100-1900	1100-1900	1100-1900	1100-1900
769	Madrona Arms	1138 34th Ave	Seattle	1100-2400	1100-2400	1100-2400	1100-2400	1100-2400	0900-2400	0900-2400
771	Voxx Coffee	2245 Eastlake Ave E	Seattle	0600-1800	0600-1800	0600-1800	0600-1800	0600-1800	0700-1700	0700-1700
772	Fred Hutchin-son	1997 Ward St	Seattle	0500-1830	0500-1830	0500-1830	0500-1800	0500-1800	0530-1800	0530-1800
773	Lake City Shell	13001 Lake City Wy NE	Seattle	0600-2400	0600-2300	0600-2300	0600-2300	0600-2300	0600-2400	0600-2400
776	WA Conv Center (Main)	705 Pike St	Seattle	0500-2200	0500-2200	0500-2200	0500-2200	0500-2200	0530-2200	0530-2200
776	WA Conv Ctr (security)	900 Pike St	Seattle	0000-3000	0000-3000	0000-3000	0000-3000	0000-3000	0000-3000	0000-3000
777	Chevron	1554 NE 145th St	Seattle	0000-3000	0000-3000	0000-3000	0000-3000	0000-3000	0000-3000	0000-3000
778	KEXP	472 1st Ave N	Seattle	0800-1800	0800-1800	0800-1800	0800-1800	0800-1800	0700-2000	0800-1800
779	Silver Cloud	1150 Fairview Ave N	Seattle	0000-3000	0000-3000	0000-3000	0000-3000	0000-3000	0000-3000	0000-3000
781	ACME Bowl	2826 Andover Park W, #100	Tukwila	1500-2300	1500-2300	1500-2300	1200-2300	1000-2500	1000-2300	1000-2300
782	Angle Lake Station	20015 28th Ave S	Seatac	0000-3000	0000-3000	0000-3000	0000-3000	0000-3000	0000-3000	0000-3000
783	Mount Teneriffe	Mount Teneriffe Trailhead	North Bend	0900-2100	1000-2100	0900-2100	1000-2100	0900-1700	0900-1700	
784	SeawayTC	1950 75th St SW	Everett	0000-3000	0000-3000	0000-3000	0000-3000	0000-3000	0000-3000	0000-3000
785	KC Chinook Building	401 5th Ave	Seattle	0730-1900	0730-1900	0730-1900	0730-1900	0730-1900		
786	FixAuto/ Damage	8753 15th Ave NW	Seattle	0800-1730	0800-1730	0800-1730	0800-1730	0800-1730		
787	Patty's Eggnest	9749 Holman Rd NW	Seattle	0600-1500	0600-1500	0600-1500	0600-1500	0600-1500	0600-1600	0600-1600
788	Burton Auto	23919 Vashon Hwy SW	Vashon	0000-3000	0000-3000	0000-3000	0000-3000	0000-3000	0000-3000	0000-3000
789	QFC - Renton	4800 NE 4th St	Renton	0500-2300	0500-2300	0500-2300	0500-2300	0500-2300	0500-2300	0500-2300
791	Gim Wah Restaurant	3418 W McGraw St	Seattle	1130-2400	1130-2400	1130-2400	1130-2400	1130-2400	1130-2400	1130-2400

Comfort Stations

				HOURS						
ID #	NAME	ADDRESS	CITY	MON	TUE	WED	THU	FRI	SAT	SUN
792	Lake City Chevron	11750 Lake City Way NE	Seattle	0600-2400	0600-2400	0600-2400	0600-2400	0600-2400	0600-2400	0600-2400
793	Grove W Seattle Inn	3512 SW Alaska St	Seattle	0000-3000	0000-3000	0000-3000	0000-3000	0000-3000	0000-3000	0000-3000
794	The Junction QFC	4550 42nd Ave SW	Seattle	0500-2600	0500-2600	0500-2600	0500-2600	0500-2600	0530-2600	0530-2600
795	KC Court-house	516 Third Ave	Seattle	0730-1900	0730-1900	0730-1900	0730-1900	0730-1900		
797	Starbucks	101 Broadway E	Seattle	0530-1630	0530-1630	0530-1630	0530-1630	0530-1630	0600-1630	0700-1630
799	Firehouse Coffee	2622 NW Market St	Seattle	0700-0900	0700-0900	0700-0900	0700-0900	0700-0900	0700-0900	0700-0900
801	FedEx (Belltown)	402 Cedar St	Seattle	0700-1800, 1900-2100	0700-1800, 1900-2100	0700-1800, 1900-2100	0700-1800, 1900-2100	0700-1800, 1900-2100	0900-1800, 1900-2100	0900-1800, 1900-2100
802	Vermont Inn	2721 4th Ave	Seattle	0000-3000	0000-3000	0000-3000	0000-3000	0000-3000	0000-3000	0000-3000
803	Jacksons Food Stores - Shell	10 W Denny Way	Seattle	0000-3000	0000-3000	0000-3000	0000-3000	0000-3000	0000-3000	0000-3000
804	Agua Verde	1307 NE Boat St - Lower Level	Seattle	0000-3000	0000-3000	0000-3000	0000-3000	0000-3000	0000-3000	0000-3000
805	Deli Cut Subs	300 Fifth Ave #150	Seattle	0400-1600	0400-1600	0400-1600	0400-1600	0400-1600		
806	SODO E3 Busway	435 S Holgate St	Seattle	0000-3000	0000-3000	0000-3000	0000-3000	0000-3000	0000-3000	0000-3000
807	Holiday Inn & Suites	3850 Monte Villa Parkway NE	Bothell	0000-3000	0000-3000	0000-3000	0000-3000	0000-3000	0000-3000	0000-3000
809	NOAA, Bld 2	7600 Sand Point Wy NE	Seattle	0530-1800	0530-1800	0530-1800	0530-1800	0530-1800		
810	TIBS (Metro CS)	3651 South-center Blvd	Tukwila	0000-3000	0000-3000	0000-3000	0000-3000	0000-3000	0000-3000	0000-3000
811	Hilltop Red Apple	2701 Beacon Ave S	Seattle	0700-2000	0700-2000	0700-2000	0700-2000	0700-2000	0700-2000	0700-2000
812	Chevron	631 Central Ave	Kent	0000-3000	0000-3000	0000-3000	0000-3000	0000-3000	0000-3000	0000-3000
813	Pinehurst Safeway	12318 15th Ave. NE	Seattle	0900-2100	1000-2100	0900-2100	1000-2100	0900-1700	0900-1700	
814	North Star Diner	8580 Green-wood Ave N	Seattle	0600-2300	0600-2300	0600-2300	0600-2300	0600-2300	0600-2300	0600-2300
815	Donut Factory	4336 Roosevelt Way NE	Seattle	0000-3000	0000-3000	0000-3000	0000-3000	0000-3000	0000-3000	0000-3000
816	Sugar Bakery & Coffee	110 Republican St	Seattle	0630-2200	0630-2200	0630-2200	0630-2200	0600-2000	0700-2000	0700-2000
817	Subway Store #1616	4336 Roosevelt Way NE	Seattle	0000-3000	0000-3000	0000-3000	0000-3000	0000-3000	0000-3000	0000-3000
818	Ballard Senior Center	5429 32nd Ave NW	Seattle	0000-3000	0000-3000	0000-3000	0000-3000	0000-3000	0000-3000	0000-3000
819	Graduate Seattle	4507 Brooklyn Ave. NE	Seattle	0000-3000	0000-3000	0000-3000	0000-3000	0000-3000	0000-3000	0000-3000
821	Joe Bar	810 E. Roy St.	Seattle	0500-1800	0500-1800	0500-1800	0500-1800	0500-1800	0700-1800	0800-1800
823	CVS	2035 4th Ave	Seattle	0700-2200	0700-2200	0700-2200	0700-2200	0700-2200	0700-2200	0700-2200
824	Belltown Inn	2301 3rd Ave	Seattle	0000-3000	0000-3000	0000-3000	0000-3000	0000-3000	0000-3000	0000-3000
825	Hi-Spot Cafe	1410 34th Ave	Seattle	0800-1600	0800-1600	0800-1600	0800-1600	0800-1600		
826	Bartells	600 1st Ave N	Seattle	0000-3000	0000-3000	0000-3000	0000-3000	0000-3000	0000-3000	0000-3000
827	Shell Gas-Holman Rd	9796 Holman Rd NW	Seattle	0400-2500	0400-2500	0400-2500	0400-2500	0400-2500	0400-2500	0400-2500
832	Numero Uno Pizza	240 S 2nd Ave S #102	Seattle	1000-2300	1000-2300	1000-2300	1000-2300	1000-2300	1000-2300	1000-2300
836	Shell	2125 356th St	Federal Way	0700-2300	0700-2300	0700-2300	0700-2300	0700-2300	0800-2400	0800-2300

Comfort Stations

				HOURS						
ID #	NAME	ADDRESS	CITY	MON	TUE	WED	THU	FRI	SAT	SUN
837	Target at The Landing	1215 N Landing Way	Renton	0700-2200	0700-2200	0700-2200	0700-2200	0700-2200	0700-2200	0700-2200
838	Lowes at The Landing	1000 Garden Ave N	Renton	0600-2200	0600-2200	0600-2200	0600-2200	0600-2200	0600-2200	0700-2100
839	The Landing Parking Garage	810 N 10th St	Renton	0000-3000	0000-3000	0000-3000	0000-3000	0000-3000	0000-3000	0000-3000
840	Cactus SLU	350 Terry Ave N	Seattle	1100-2100					1000-2200	1000-2100
843	Northgate Sta. - Public CS	10130 1st Ave NE	Seattle	0500-2500					0500-2400	0600-2400
848	Starbucks - Westlake	400 Pine St	Seattle	0530-1700					0600-1700	0600-1700
845	Starbucks on Interurban Av	13038 Interurban Av	Tukwila	0400-2100	0400-2100	0400-2100	0400-2100	0400-2100	0400-2100	0400-2100
850	Local 360	2234 1st Ave	Seattle			1600-2200	1600-2200	1600-2200	1600-2200	1600-2200
851	Children & Family Justice Center	1211 E Alder St	Seattle	0000-3000	0000-3000	0000-3000	0000-3000	0000-3000	0000-3000	0000-3000
852	S Bellevue P&R Link	1875 118th Ave SE	Bellevue	0000-3000	0000-3000	0000-3000	0000-3000	0000-3000	0000-3000	0000-3000
854	No Name Diner	2738 Alki Ave SW	Seattle			1300-2100	1300-2100	1300-2100	1300-2100	1300-2100
855	Starbucks on Alki	2742 Alki Ave SW	Seeattle	0500-1800	0500-1800	0500-1800	0500-1800	0500-1800	0500-1900	0530-1900
856	Rapport Seattle	700 Broadway E	Seattle	0800-2100	0800-2100	0800-2100	0800-2100	0800-2100	0800-2200	0800-2200
857	The State Hotel	1501 2nd Ave	Seattle	0000-3000	0000-3000	0000-3000	0000-3000	0000-3000	0000-3000	0000-3000
859	Starbucks	1200 Westlake	Seattle	0430-1930	0430-1930	0430-1930	0430-1930	0430-1930	0500-1930	0530-1930
864	McDonalds Extra Mile	9000 Holman Rd NW	Seattle	0600-2200	0600-2200	0600-2200	0600-2200	0600-2200	0600-2300	0700-2200
865	La Parisienne French Bakery	2507 4th Ave	Seattle	0700-1800	0700-1800	0700-1800	0700-1800	0700-1800	0700-1700	
866	Espresso Vivice Alley 24	227 Yale Ave N	Seattle	0600-1800	0600-1800	0600-1800	0600-1800	0600-1800	0700-1700	0700-1700
867	Franciscan Medical Ctr	2511 SW Trenton St	Seattle	0630-1700	0630-1700	0630-1700	0630-1700	0630-1700		
868	W Seattle Drivers Licensing	8830 25th Ave SW	Seattle		0830-1700	0830-1700	0930-1700	0830-1700	0830-1430	
869	Rite Aid-Westwood Village	2600 Barton St	Seattle	0800-2200	0800-2200	0800-2200	0800-2200	0800-2200	0800-2200	0800-2200
870	La Cocina & Cantina	432 Broadway E	Seattle	1500-2200	1500-2200	1500-2200	1500-2200	1500-2200	1200-2300	1200-2200
871	Sunny Hill	3127 NW 85th St	Seattle	1500-2100	1500-2100	1500-2100	1500-2100	1500-2100	0900-2100	0900-2100

CUSTOMER COMMENDATION

"RAVE to the driver of the westbound 550 bus last Wednesday morning. With authorization she cleverly U-turned on Mercer Island, taking I-405 and Highway 520 to get us to downtown Seattle while a semitruck blocked all westbound lanes on I-90. Her skillful driving and clear communications with the riders made the situation immensely more manageable. She gets my vote for driver of the year!"

King County METRO

Central Business District (CBD)



The Central Business District (CBD) is the area bordered by S. Jackson Street, I-5, Denny Way and the waterfront.

Safety Stops

You are required to follow the safety stop instructions described on the individual route pages or on service adjustments. Safety stops may apply to base routes, deadhead routes, or special routes. You must determine if any portion of your route is affected by a safety stop. When no specific location is identified in the *Route Book*, the safety stop can be made at the first available zone. For all safety stops with a defined location, the safety stop must be made at that location.

At locations where 90 lbs of air pressure is required, make a complete stop. Do not proceed with less than 90 lbs pressure. Call the coordinator.

The safety stops are as follows:

- All transit facilities stop bars and crosswalks: Make a stop at all stop bars, crosswalks and check area; proceed with caution.
- NE 135 St at far side 93 Av NE, (before crest of hill), eastbound on Route 225: test brakes and check air pressure for a minimum of 90 lbs.
- E Galer St at Grandview Pl E on Route 10: Make a stop and check for oncoming traffic; proceed with caution.
- James St at 5 Av, westbound: Test brakes and check air pressure for a minimum of 90 lbs.
- James St at 9 Av, westbound: Test brakes and check air pressure for a minimum
- of 90 lbs.
- Jefferson St at 9 Av, westbound: Test brakes and check air pressure for a minimum of 90 lbs.
- Madison St at 6 Av, westbound Route 12: Test brakes and check air pressure for a minimum of 90 lbs.
- Queen Anne Av N and W Highland Dr, southbound on Routes 2, 13, & 29; test brakes and check air pressure for a minimum of 90 lbs in the zone nearside on W Highland Dr.
- Seneca St at 6 Av, westbound: Test brakes and check air pressure for a minimum 90 lbs.

Slow Orders

You are required to follow the slow order instructions described on the individual route pages or on service adjustments. Slow orders apply to base routes, deadhead routes or special routes, even though only regular service routes are listed below. You must determine if any portion of your route is affected by a slow order and operate according to the reduced speed limit established for that location.

The Slow Orders Are as Follows:

- I-5 express lanes northbound; Coaches exiting at the NE 42 St off-ramp must not exceed 20 mph. Deceleration must begin at or before the crest of the I-5 freeway bridge; the coach must not be exceeding 20 mph when the front of the coach passes the speed limit sign for routes 64 and 322.
- I-5 express lanes southbound; For coaches traveling in the inside HOV lane, speed limit is 40 mph from the Mercer St off-ramp to the approach to the tunnel exiting onto 5 Av at Columbia St for routes 302, 303, 304, and 322.
- 3 Av NE between NE 130 St & NE 135 St; 20 mph or less on routes 982, 986, 987, 988, 989, 992, and 994.
- 3 Av W between W Smith St & W Fulton St; 20 mph or less on routes 3, 4, 13, and 29.

- SE 4 St between Union Av SE & Chelan Av SE; 15 mph or less on Route 114.
- 24 Av NW between NW 92 St & NW Neptune Pl; 20 mph or less on Route 18X.
- 24 Av S between S Dearborn St & S Norman St; 15 mph or less on Route 4.
- 30 Av W/31 Av W between W Tilden St & W Jameson St; 15 mph or less on Route 24.
- 32 Av NW north of NW 85 St (Golden Gardens Dr NW, View Av NW, Loyal Av NW); 20 mph or less on Route 17X.
- 34 Av at E Howell St to E Denny Way at 36 Av; 10 mph or less on Route 2 trolley.
- NE 55 St between 35 Av NE & 40 Av NE; 20 mph or less on routes 65 and 79.
- 55 Av NE between NE 70 St & NE 65 St; 10 mph or less on Route 79.
- 57 Av S between Rainier Av S & Waters Av S; 5 mph or less for all trolleys on Route 7.
- Between Woodlawn Av NE/NE 65 St & N 56 St/Meridian Ave N; 20 mph or less on Route 62.
- 64 Av S between nearside S Cooper St & nearside Waters Av S; 10 mph on wet pavement on Route 7.
- NE 65 St between 35 Av NE & 40 Av NE; 20 mph or less on Routes 62.
- NE 87 St/7 Av at 112 Av NE; 10 mph or less over dip in the road on Route 893.
- S 116 St at 1 Av S; 10 mph or less on Route 128.
- 119 Av SE between SE 48 St & SE 60 St; 20 mph or less on Routes 114 and 240.
- N 143 St between Greenwood Av N & Linden Av N; 20 mph on routes 16X and 28X.
- N 160 St eastbound from crosswalk nearside Dayton Av N to crosswalk farside Dayton Av N; 5 mph or less on Route 330.
- S 208/212 St westbound between 98 Pl S & 91 Pl S; 25 mph or less on Route 157.
- SW 325 St/SW 327 St between 35 Av SW & 26 Av SW; 15 mph or less on Route 187.
- SW Admiral Way westbound between 59 Av SW & 63 Av SW; 20 mph or less on routes 50 and 56.
- SW Barton St between 29 Av SW and 26 Av SW; 5 mph or less on routes 21 and 673 (C Line).
- Beach Dr SW between 48 Av SW & SW Shore Pl St; 15 mph or less on Route 37.
- Blanchard St after 8 Av turning N/B or S/B onto Westlake Av on route 320.
- NE Bothell Way on eastbound bus lane between Ballinger Way NE & 61 Avenue NE; 30 mph or less on routes 320, 322, 331, 342, 372X, and ST 522.
- Columbia St (E/B) 5 mph when crossing 1 Av and 2 Av on routes 21X, 55, 56, 57, 113, 120, 121, 122, 123, 125, and 673 (C Line).
- Columbia St (W/B) 10 mph (5 mph on wet pavement) on Columbia St between 3 Av and 1 Av on routes 21X, 37, 55, 56, 57, 113, 120, 121, 122, 123, 125, and 673 (C Line).
- Condon Way W between W Howe St & W McGraw St; 15 mph or less on Route 31.
- Evergreen Point and Yarrow Point (92nd Av NE) Freeway Stations (both directions); 30 mph or less when entering platform areas on routes 167, 252, 255, 257, 268, 311, ST 541, ST 542, ST 545, ST 555, St 556, 982 and 986.
- First Av and Second Av, Black Diamond, between First Av/Baker St and Second Av/ Lawson St; 15 mph or less on Route 143.
- W Fulton St between 8 Av W & 10 Av W; 15 mph or less on Route 1.
- Grandview Pl E between E Galer St & E Garfield St; 10 mph or less on Route 10.
- James St westbound between 9 Av & 3 Av; 10 mph on dry pavement and 5 mph on wet pavement (and eastbound between 4 Av & 6 Av: 10 mph) on routes 3, 4, 193, 302, 303, and 322.

- Kirkwood Pl N between N 56 St & Meridian Av N: 20 mph or less on Route 62.
- Lake Dell Av and E Alder St between 32 Av & Lake Washington Blvd; 10 mph or less on Route 27.
- Madison St westbound between 6 Av & 1 Av; 10 mph on dry pavement and 5 mph on wet pavement on Route 12.
- Marine View Dr between SW 106 St & 35 Av SW; 20 mph or less on routes 21X and 22.
- NOAA 10 mph or less on all roadways in NOAA except NE NOAA Dr for Route 62.
- NE Northgate Way eastbound between 24 Av NE & NE Lake City Way; 20 mph or less on routes 20 and 320.
- Queen Anne Av N southbound between W Highland Dr & W Roy St; 10 mph on dry pavement and 5 mph on wet pavement on routes 2, 13, and 29.
- Rainier Av S between S Court St & S Andover St; 25 mph for all trolleys on Route 7.
- Rainier Av S at S Walden St; 20 mph or less southbound for all trolleys on Route 7.
- SW Roxbury St between 31 Av SW and 35 Av SW; 15 mph or less on routes 21, 22, and 673 (C Line).
- Seneca St at 6 Av, westbound: Test brakes and check air pressure for a minimum of 90 lbs on Route 2
- Seneca St westbound between 4 Av & 3 Av; 10 mph on dry pavement and 5 mph on wet pavement on Route 2.
- Taylor Av N between 1700 block & Howe St; 10 mph or less on routes 3 and 4.
- W Viewmont Way W between W Armour St & W Bertona St; 20 mph on Route 24.
- SW Windmill St between 99 Av SW & 97 Av SW; 15 mph or less on Route 119.

Special Lane Operations

State law prohibits large vehicles from the left lane on limited access highways with three lanes or more in one direction. There are exemptions that benefit the way Metro provides service:

- HOV lanes are not considered the left lane of a roadway.
- The I-5 corridor between the I-405 interchange at Southcenter and the I-405 interchange just beyond Alderwood Mall is exempt, including express lanes.

When operating outside these exempted areas, buses may not operate in the third lane or beyond except to enter a left side HOV lane.

I-5 Express Lanes

- **5th Ave & Columbia St exit**
  Southbound, when instructed to exit at 5th Avenue and Columbia Street, operate in the inside HOV lane south of Mercer Street. Coaches in this HOV lane must begin to decelerate and travel no faster than 40 mph between the Mercer Street off-ramp and the exit. Use extreme caution in the tunnel area and be prepared to stop as traffic can suddenly back up in the tunnel. Coaches traveling in lanes other than the inside HOV lane may continue to travel at the posted speed limit.
- **NE 42nd St off-ramp (northbound)**
  The speed limit for coaches operating northbound on the I-5 express lanes exiting at the NE 42nd Street off-ramp is 20 mph. Deceleration must begin at or before the crest of the I-5 freeway bridge and the coach must not be exceeding 20 mph when the front of the coach passes the speed limit sign.

- **Northern terminal of express lanes (north of NE Northgate Way)**
  During peak hours, coaches entering or exiting the express lanes are to continue through in the HOV lane.
- **Following distance rule**
  Following distance on the I-5 express lanes, from NE 42nd Street to Cherry Street exit, is six seconds, both northbound and southbound, for all coach types.
- **Freeway express lane access**
  When approaching the entrance to the express lanes, read the express lane information sign. Enter only if the green "OPEN" signal is displayed. Never enter when the red "CLOSED" signal is displayed or the sign is blank. When the red "CLOSED" signal is displayed or if the sign is blank, follow routing for regular lanes. Operators must not pass electronic swing-gates or traffic cones blocking access to express lanes. If you have any doubt about the status of the express lanes, call the coordinator with either a PRTT or RTT, depending on the circumstances. Operators violating express lane closures are subject to traffic citation and disciplinary action. Should a coach enter the express lanes the wrong way, the operator is required to stop immediately off the roadway, turn on the four-way flashers, activate the emergency alarm (EA) followed by a PRTT and remain in place until assistance arrives.

SR-520 HOV Lane

Use extra caution and reduce speed when traffic is slow and heavy, as traffic may "jump" into your lane unexpectedly. Do not pass coaches at Yarrow Point or Evergreen Point stations.

Metered Freeway On-ramps

Many freeways have special split entrance metered on-ramps with one portion for single occupancy vehicles and one for high occupancy vehicles. When an HOV lane is provided, always use the HOV portion of the on-ramp.

Flyer Stops and Freeway Station Speed Limit

Coach speed in all flyer stops and freeway stations is not to exceed 30 mph.

BAT Lanes

BAT (Business Access & Transit) lanes exist on several surface highways in the system, including SR-522, Aurora Avenue, and Interbay. The following guidelines apply for utilizing BAT lanes:

- Right-turning cars share the lane with buses.
- Bikes are allowed in the lane per traffic laws and buses should pass bikes with care.
- Express and deadheading buses may pass stopped locals but generally are encouraged to use the BAT lanes.
- Slow order of 30 mph eastbound bus lane on NE Bothell Way between Ballinger Way NE and 61 Avenue NE.
- In some locations, cars are allowed to drive or park in BAT lanes during off-peak hours.

Interbay BAT Lanes

Buses traveling northbound on Elliott Avenue W may operate straight through the Galer Street flyover intersection only when the center vehicle signal is a green ball. The right turn arrow signal is for right turning traffic only.

Skip Stop Operation in the CBD

The CBD is the area bordered by S. Jackson Street, I-5, Denny Way and the waterfront. (See CBD map in Associated Maps section.)
Coaches traveling on 2nd, 3rd or 4th Avenues shall adhere to the following guidelines to insure smooth traffic flow during skip stop operations in the CBD.

- Coaches that are not traveling in the curb lane may pass a coach servicing a zone not serviced by the passing coach. When passing, tap the horn twice to alert the other driver of the passing maneuver.
- Coaches that are not traveling in the curb lane shall yield to coaches attempting to pull out of a zone, allowing them to safely get back into traffic. The yielding coach may then pull into the bus lane and continue to their zone.
- If there is a coach in each lane of traffic at a red light, when the light turns green the coach in the #2 lane shall yield to the coach in the curb lane.
- On 3rd Avenue, do not pass a trolley which is slowing down for special work.

4th Avenue Island Stop at 4 Avenue/S Jackson Street

The stop is used by coaches traveling N/B on 4th Avenue S continuing to 3rd Avenue S.

SODO Busway Speed Limit

25 mph or less on SODO busway between S Royal Brougham Way and S Holgate St both directions.

Bellevue Transit Center

- 10 mph or less inside Bellevue Transit Center.
- Yield to pedestrians at all times.
- No boarding when coach is more than one bus width away from loading curb, unless the coach next to curb is disabled and blocking.
- Do not make second stop in bay to pick up or drop off passengers.
- If you layover for time, activate the 4-way flashers.
- Coaches in right lane always yield to coaches in left lane.
- When exiting, move front of coach over sensor area to trigger blue light and activate green signal light.
- Use left lane when exiting (except if serving Bays 6 or 11).
- After serving your designated lane, move to left lane (except if serving Bays 6 or 11).
- Relief cars are not allowed in the transit center. Park in City of Bellevue parking garage.

Northgate Station (Link)

- 10 mph or less inside Northgate Station (Link)
- Yield to pedestrians at all times.
- No boarding when coach is more than one bus width away from loading curb, unless the coach next to curb is disabled and blocking.
- Do not make second stop in bay to pick up or drop off passengers.
- Coaches in right lane always yield to coaches in left lane.

Transit Center/Park-and-Ride Speed Limit

Coach speed limit in all transit centers and park-and-ride lots is not to exceed 10 mph.

OPERATORS OF THE MONTH
CENTRAL BASE



Paulis Petrovics
July 2021

"Show respect to the public and challenge yourself to practice the art of 'being zen' every day. Allow yourself to get plenty of rest. It will change how you go about your whole day for the better."

The September Operator of the Month from Central Base wishes to remain anonymous.



Jagjeet Chahal
August 2021

"Remember you are carrying living people. All of their lives are in your hands, so keep your eyes up and stay awake!"



Mitch Spencer
October 2021

"A positive attitude and tone are the keys to a great day!"



Vincent Quintinita
November 2021

"Some people will treat you bad, but don't let that dictate how to do you."

Michelle Muied
December 2021

"Everyone you meet is fighting a battle you know nothing about. Be kind always; it cost you nothing. We all can afford to give kindness."

King County METRO

Burien Transit Center

1 The first bus follow line to pull up and trigger the light sensor.

2 Second bus will pull forward and hold, but do not cross until first bus leaves.

3 Pull forward to Zone, do not park from this location- make the loop.

4 Pull up to the line and park. Stay to the right in lane. Use orange marker to align to center of door.

5 Pull up to the line and park. Stay to the right in lane. Use orange marker to align to center of door.

6 Pull up to the line and park. Stay to the **LEFT** in lane. Use orange marker to align to center of door.

7 Rts. 166 & 180 yield to coaches exiting via SW 148th.

8 Thru lane traffic yield to coaches exiting via SW 148th.

9 F-Line Coaches Layover lanes 2 & 3 only continue clockwise to Bay #6

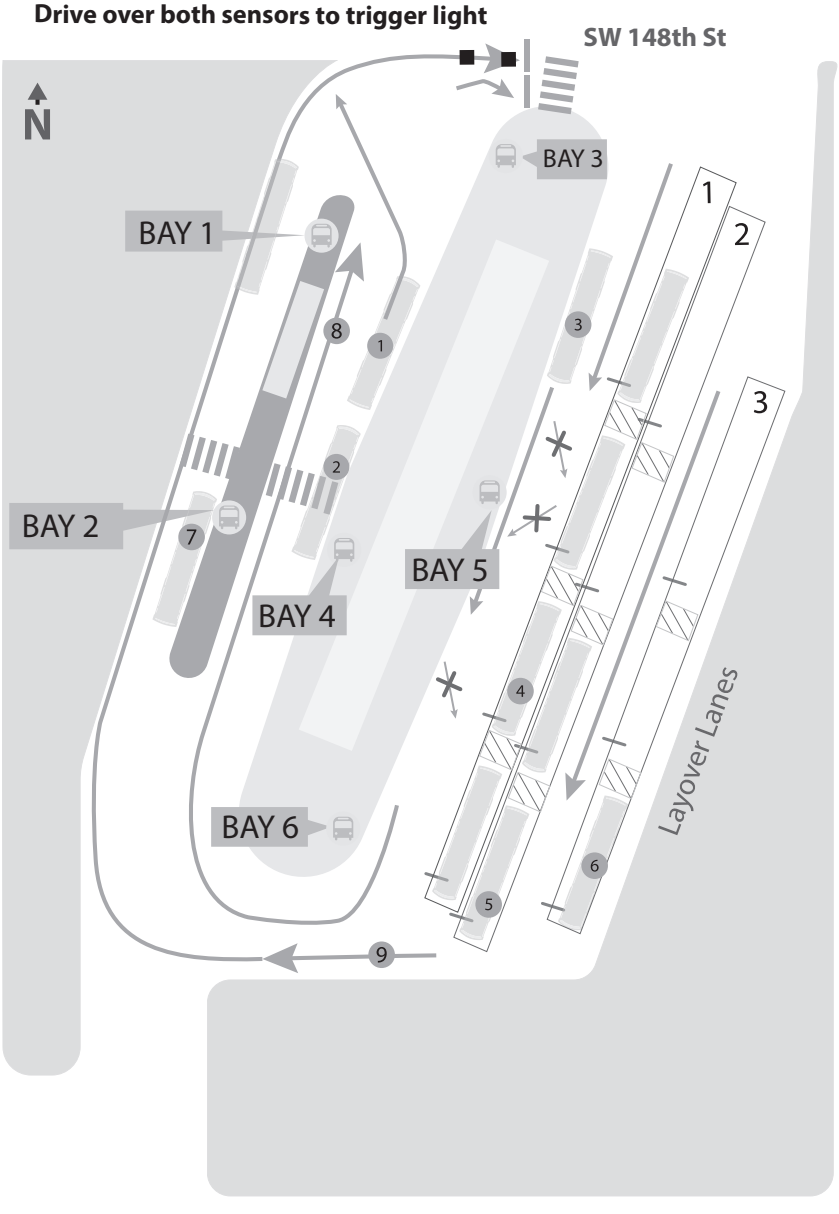

Skip Stops - 2 Av, 4 Av and Other CBD Streets

COLOR		ZONES	ROUTES
White W	S/B	2 Av/Stewart St (fs) 2 Av/Seneca St (fs) 2 Av/Cherry St (ns) 2 Av Ext/Yesler Wy (fs)	**111, 114, 212, 214, 216, 217, 218, 219, ST 550, ST 554**
	N/B	4 Av/S Washington St (fs) 4 Av/Cherry St (fs) 4 Av/Seneca St (ns) 4 Av/Pike St (fs)	**111, 114, 212, 214, 216, 217, 218, 219, ST 550, ST 554**
Orange O	S/B	2 Av/Lenora St (fs) 2 Av/Pike St (fs) 2 Av/Marion St (ns) 2 Av/James St (ns) 2 Av Ext/S Jackson St (ns)	**21X (drop off), 37, 101, 102, 113, 121, 122, 123, 143, 150, 157, 162, 177, 178, 179, 190**
	N/B	4 Av/James St (ns) 4 Av/Marion St (fs) 4 Av/Union St (fs) 4 Av/Pike St (fs)	**101, 102, 150, 177, 178, 190, 268, ST 545** Note: routes turning east on Pike St serve fs Union St. Routes continuing on 4 Av serve fs Pike St.
Purple P	W/B	Stewart St/4 Av (fs)	**216, 218, 219**
Tan T	E/B	Olive St/6 Av (ns)	**111, 114, 177, 178, 190, 212, 214, 216, 217, 218, 268**
Black B	E/B	Olive St/8 Av (ns)	**212, 214, 216, 217, 218, 252, 257, 268, 311, ST 545**

STREET	ZONES	ROUTES
Pike St	3 Av (ns)	**Route 49 layover only**
	4 Av (ns)	**10, 11, 43, 47, 49**
	6 Av (ns)	**101, 102, 150, ST 550**
	7 Av (fs)	**10, 43, 47**
Stewart St	7 Av (ns)	**70, 216, 218, 219, 252, 257, 268, 311, ST 545**
	4 Av (fs)	**Only routes turning left onto 1 Av or 2 Av**
Union St	6 Av (fs)	**All routes are to stop farside of 6 Av**
	4 Av (fs)	**All routes are to stop farside of 4 Av, except routes turning south on 3 Av and ST 550**

Skip Stops - 2 Av, 4 Av and Other CBD Streets

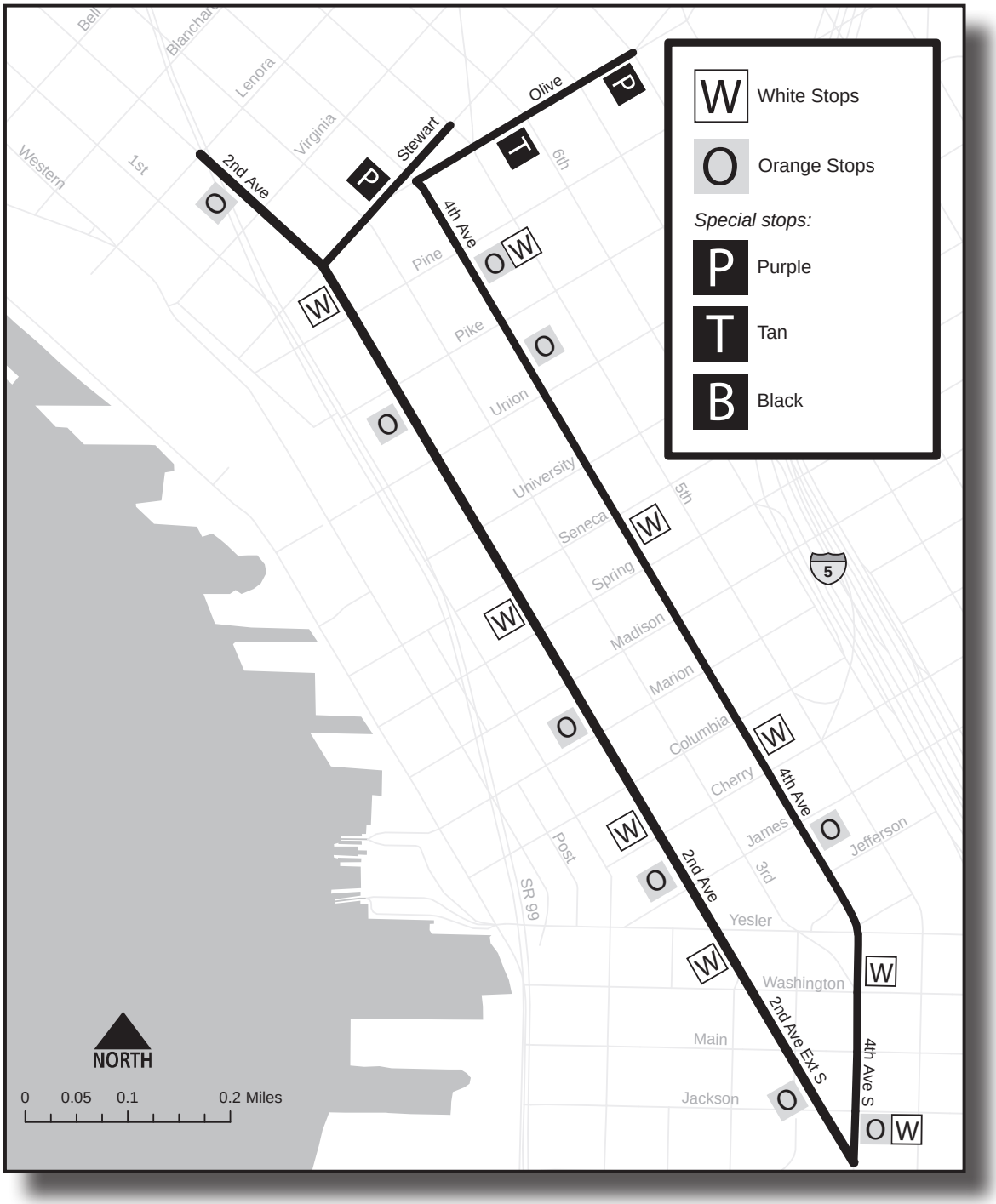

Skip Stops - 3 Av

COLOR		ZONES	ROUTES
Blue B	N/B	James St (ns) Madison St (ns) Union St (ns) Pine St (fs)	**5, 16X, 19, 21, 21X, 24, 27, 28X, 33, 55, 56, 57, 113, 116X, 120, 121, 122, 123, 124, 131, 132** Note: routes 113, 121, 122, and 123 use N/B zones only.
	S/B	Pike St (fs) Seneca St (fs) Cherry St (ns)	Note: S/B only, routes 5, 16X, 21, 21X, 55, 56, 57, and 116X serve Red zone ns Pike St.
Green G	N/B	James St (ns) Madison St (ns) Union St (ns) Pine St (fs)	**17X, 18X, 37, 40, 62**
	S/B	Pine St (ns) Union St (fs) Marion St (ns) James St (ns)	
Red R	N/B	Prefontaine Pl S (ns) Cherry St (fs) Marion St (ns) Seneca St (ns) Pike St (fs)	**C Line, D Line, E Line, 15X, 125** Note: only C Line and 125 serve Marion St after turning left from Columbia St.
	S/B	Pike St (ns) Seneca St (fs) Columbia St (ns) Cherry St (ns)	Note: only routes 21X, 55, 56, 57, 120, 125, and C Line serve Columbia St stop before turning right on Columbia.
Yellow Y	N/B	Prefontaine Pl S (ns) Cherry St (fs) Seneca St (ns) Pike St (ns)	**1, 2, 3, 4, 7, 13, 14, 29, 36, 49, 70**
	S/B	Pine St (ns) Union St (fs) Marion St (ns) James St (ns)	

Skip Stops - 3 Av

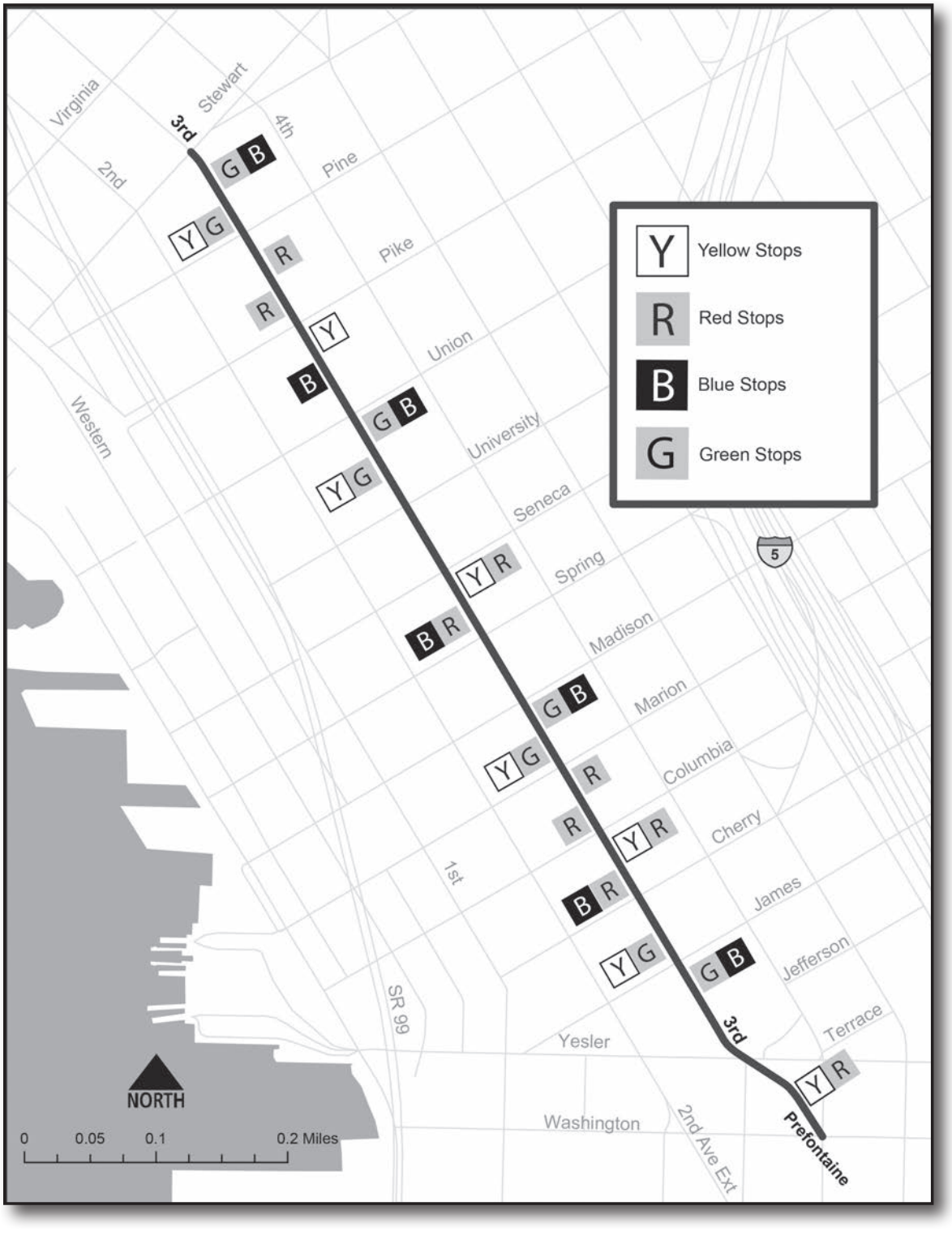

Metro Transit Summary of Fare Rates

Adult Fare:	
Ages 19 to 64	$2.75
ORCA LIFT reduced fare	$1.50
ORCA/Transit Go Day Pass	$8.00
Youth/Student Fare (ages 6-18)**:**	
All zones at all times	$1.50
ORCA/Transit Go Day Pass	$4.00
Child Aged 5 and Under:	
Four children per paying adult.	Ride Free
Each additional child pays Student/Youth fare.	$1.50
Animals	
(See *The Book* for further information.)	
Non-service dogs occupying a bus seat are charged the same fare as the customer unless they ride on the owner's lap. Other animals in containers or carriers are charged the same fare as the customer if the container or carrier occupies a seat.	$2.75
Service animals for persons with disabilities ride free.	Ride Free
Other animals are not charged a fare.	Ride Free
Regional Reduced Fare Permit (RRFP):	
Cardholders	$1.00
Personal Care Attendant RRFP (PCA RRFP) - Attendant	Ride Free
ACCESS	$1.75
Vanpool (Metro Monthly Vanpool/Transit Pass - not Valid on Sound Transit Service)	$2.75
Subcontracted Service	
Charged as regular service	Comparable Fare

Fares

Sound Transit Express Bus Fares

Fare Type	One-County Fare (Within One County)
Adult	$3.25
Youth	$1.50
Senior/Disabled*	$1.00
ORCA LIFT reduced fare	$1.50

** Requires Regional Reduced Fare Permit.*

Please note that ST Link Light Rail and Sounder trains have unique fare structures.

Community Transit Summary of Fare Rates

Fare Type	Local/ Swift BRT	*Commuter	DART Paratransit
Adult (19-64)	$2.50	$4.25	$2.50
Youth	$1.75	$3.00	$2.50
Reduced Fare	$1.25	$2.00	$2.50

** Applies on all 400 & 800 series routes.*

Pierce Transit Summary of Fare Rates

Fare Type	Local	All-Day Pass
Adult	$2.00	$5.00
Youth	$1.00	$2.50
Discounted Fare*	$1.00	$2.50

** To be eligible for Discounted Fare, passenger must be a senior, have a disability or be a Medicare Card holder (RRFP card required). Must show Regional Reduced Fare Permit.*

Fares

Adult Fare

Customers who are 19 years and older are charged $2.75 or $1.50 with an ORCA/LIFT reduced fare card on all regular Metro Service. Senior citizens and customers with disabilities who show a valid Regional Reduced Fare Permit (RRFP) pay a reduced fare.

Child Fare

Up to four children age five and under may ride free when accompanied by a responsible person paying an adult fare. Additional children must pay a youth fare.

Youth Fare

Persons age six through 18 and persons over 18 who receive student passes from public school districts pay $1.50 on all regular Metro service, with the privilege of transfer.

Special Event Service

Premium fares are charged for service to certain special events. A Driver Alert will notify you in advance of any such service.

- Only the special fare and round trip transfer are to be accepted unless otherwise stated.
- ORCA Card is not accepted as Special Event fare.
- Use fare pre-set F5 $9.99 for this service. Press the 8 key to register cash fares.

Subcontracted Service

Subcontracted service fares are the same as regular service fares. Paper transfers issued by subcontracted service operators are accepted on all regular Metro service.

Off Board Fare Collection Locations in Downtown Seattle



Regional Reduced Fare Permit (RRFP) and Personal Care Attendant Permit (PCA RRFP)

ORCA RRFP

Metro, along with several Puget Sound area transportation agencies, offers a "Regional Reduced Fare Permit (RRFP)" to eligible senior citizens and customers with disabilities. The permit allows a customer to ride at a reduced rate.

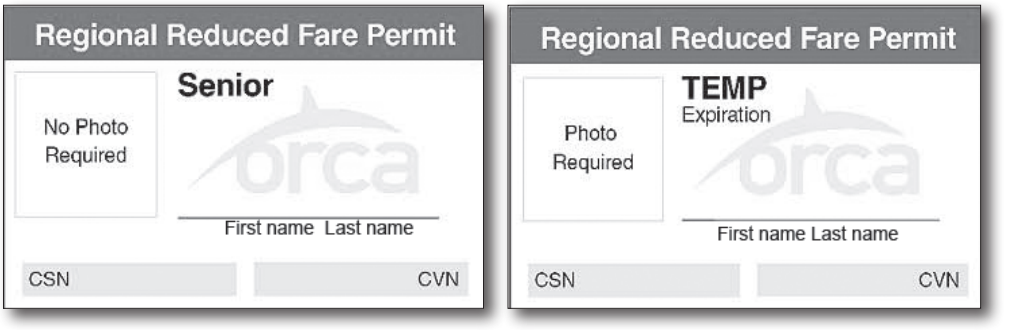

- Customers with temporary disabilities may be issued a temporary RRFP valid for up to five years depending on documentation submitted.
- Customers using ORCA RRFPs pay reduced fare by tapping the card if there is E-purse or a monthly pass loaded on the card. Customers that want to pay cash do not tap the card and simply show the driver the card to verify it is a valid RRFP.

RRFP -Old Style

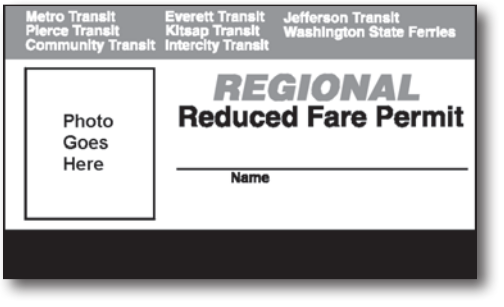

Both ORCA RRFPs and old style RRFPs are in circulation.

- Customers using old style RRFPs must pay with cash or a Metro ticket at the farebox. A paper transfer is issued, if requested.
  - Old style RRFPs are accepted on all regular and Custom Bus Metro routes.
- Qualifications for the permit are as follows:
  - Persons 65 or older.
  - Medicare card holders.
  - Persons who meet specific disability eligibility criteria. (Contact Metro Customer Service for further information.)
- RRFPs (all types) are available at the Customer Service Office (CSO) in the King Street Center.
- Customers may exchange a valid old style RRFP for an ORCA RRFP at no cost.

PCA RRFP

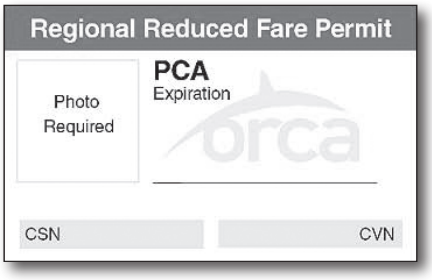



Some RRFP customers may require an attendant to travel with them due to a disability. Customers who require an attendant may apply for a Personal Care Attendant Regional Reduced Fare Permit (PCA RRFP). “PCA” will be printed on the face of the card for both “old style” and ORCA card RRFP passes.

- A single card is issued only to the RRFP customer. Either the RRFP customer or the attendant may carry the one PCA RRFP.
- The PCA RRFP customer pays their $1.00 fare with cash, a Metro ticket valued at or above $1.00, ORCA E-Purse funds, or an ORCA PugetPass.
- The attendant is not charged a fare.
- Riders with a PCA RRFP are not required to have an attendant with them.

Old style PCA RRFP display a photo of the customer with the disability, have “PCA” printed in green, and an expiration date printed on the card face.

- Temporary permits expire on the last day of the month indicated.
- Older permits have a green “A,” “A86” or “A87” on the front. They are still valid.

Special Assistance Cards



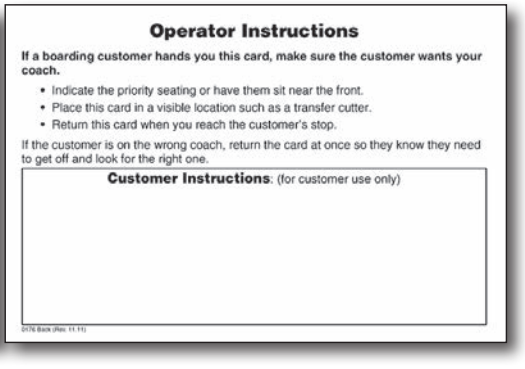

These cards are a training tool to help people with limited English proficiency as they learn to ride transit. Please follow the Operator Instructions on the card.

ORCA Card



ORCA uses smart card technology to automatically account for different fares and transfers on Community Transit (CT), Everett Transit (ET), King County Metro Transit (KCM), Kitsap Transit (KT), Pierce Transit (PT), Sound Transit (ST) and the Washington State Ferries (WSF). Customers can load transportation value on a personal ORCA card online, over the phone, by mail, at participating retail and ORCA Customer Service locations, or at ticket vending machines on ST rail station platforms and selected KCM transit centers. A customer with a registered ORCA card can also use the autoload option, a recurring fund transfer from a customer credit card for current pass or E-purse value.

- The ORCA card can only be used by tapping on the ORCA card reader and cannot be used as a flash pass (except RRFP's as explained above).
- If a registered card is lost or stolen, it can be reported to the ORCA Customer Service Office. Contact the office online, or a customer service agent will assist the customer by phone (206-553-3000) or in-person at a Customer Service Office to replace the card and restore the lost value, subject to the ORCA Terms of Use.

E-Purse Transfers

Transfers with ORCA E-purse are encoded on the customer's ORCA card at the time of payment. The transfer window is valid for two hours from time of payment and "XFER" will be displayed on the ORCA card reader when the card is tapped and the transfer window is valid. There is no display on the DDU when a valid transfer is recognized by the ORCA card reader.

ORCA Cards with a PugetPass

PugetPass is a product offered to ORCA card holders, allowing them to load a monthly pass, in varying face value, onto the ORCA card. When an ORCA card loaded with a PugetPass is tapped on the ORCA card reader, it will accept the card up to the fare value of the PugetPass. If the fare value of the PugetPass is less than the current fare, the ORCA system will either take the balance from the E-purse, if there is balance on the card (appearing as "Pass + $0.25" on the DDU for example), or an alert will display on both the ORCA card reader and DDU stating the balance due (e.g., "Owe $.25").

- If an ORCA card holder with a PugetPass pays a cash upgrade and requests a transfer, issue a Metro paper transfer for full fare. The transfer is good on all Metro service only.
- A monthly PugetPass loaded on an ORCA card may be used by a person other than the owner, but can be used by only one customer per trip.
- The pass is valid for a one calendar month period.
- The pass is not valid prior to the first day of the effective pass month.
- The pass is available in multiple fare values ranging in value from $.50 to $10.00.

ORCA Card Access Pass



Metro Monthly Access passes are purchased as an electronic pass on an ORCA card. The Access pass can be loaded to either a standard or Regional Reduced Fare Permit card with any passenger type (Adult, Youth, Disabled, low income or Senior).

- The customer taps the card against the ORCA card reader on fixed route buses or trains like any other ORCA card. The customer cannot tap the card on an Access van and does not need to present the ORCA card to an Access van driver.
- An Access pass is valid for full fare payment on King County Access vans, all regular Metro service, King County Water Taxi, South Lake Union streetcar, First Hill streetcar, Custom Bus service, ST Express, Link light rail, Sounder commuter rail and Seattle Monorail.

Husky ORCA Card

The Husky Card is issued to University of Washington faculty, staff and students. This pass contains the ORCA card smart chip and has “U-PASS is powered by ORCA” printed on the back. The card face is purple with the UW logo. The customer taps the card on the ORCA card reader.

- Upon activation the Husky Card, loaded with *Business Passport*, is valid for full fare on all regular Metro and Sound Transit bus service, custom bus, South Lake Union streetcar, First Hill streetcar, Sounder commuter rail, Link light rail, King County Water Taxi and Seattle Monorail. The Husky Card is valid on Access with preapproval from Accessible Services.



- This pass in not valid on Metro Special Event Services, such as Husky service, the Puyallup Fair, etc.

UW Temporary Husky ORCA Card





Issued each quarter with the applicable expiration date noted on the face of the pass;

- Upon activation, the temporary Husky card is valid for full fare on all regular Metro and Sound Transit bus service, custom bus, Sounder commuter rail, South Lake Union streetcar, First Hill streetcar, Link light rail, King County Water Taxi and Seattle Monorail. The Husky Card is valid on Access with preapproval from Accessible Services.
- This pass in not valid on Metro Special Event Services, such as Husky service, the Puyallup Fair, etc.

Edmonds Community College ORCA





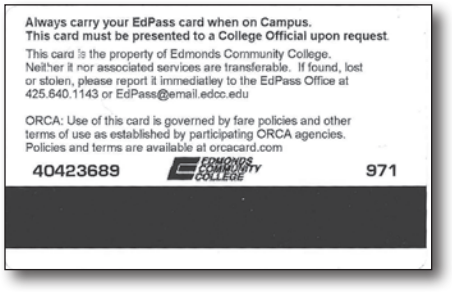

The Edmonds Community College ORCA “Campus Cards” are loaded with a Community Transit pass by the college, but card holders can register their card and load additional product on it to enable them to ride on Metro or Sound Transit. This is a legitimate ORCA card.

- Treat it like you would any other ORCA card.
- The DDU will display the appropriate message based on whether they have loaded additional product enabling the customer to ride on Metro or Sound Transit.

King County Employee ID/ORCA





The ID/ORCA card is valid fare on regular Metro, ST Express, Pierce Transit, Everett Transit, Kitsap Transit and Community Transit bus services; Link light rail; South Lake Union streetcar; First Hill streetcar; Seattle Monorail; Sounder commuter rail; Rail Plus partnership with Amtrak; King County Water Taxi; and Kitsap Transit Fast Ferries. To pay fare tap the ORCA card to the on-board reader.

- The employee ID/ORCA is not valid on Metro Special Event Services, such as Husky service.
- ID/ORCA will be required for access to the Metro Employee Parking Garage, King Street Center, and Central and Atlantic Base.
- When using ST Sounder or Link light Rail, remember to tap prior to boarding and tap again after exiting.

Lost, stolen or non-functioning ID/ORCA cards can be replaced at the King County Administration Building, ID and Access Control, Room 312, 500 4th Avenue in Seattle. There is a $25 fee for lost cards. There is no charge for a stolen ID/ORCA card with an attending police report of theft, or for replacement of non-functioning cards.

Please avoid punching holes in or altering the new ID/ORCA to fit a lanyard. The card contains an antenna. If you cut, scratch, bend or punch a hole in the card you will damage the antenna and your ORCA card will not function properly. If you have further questions, please visit www.kingcounty.gov/ETP.

Retired Employee Passes





The Metro Retired Employee pass has an orange or red strip and displays a photo of the employee (see pass sample images). Retired employee passes do not carry a date sticker.

- This pass allows retired Metro employees to ride all Metro Transit routes in regular service only. The pass is *not valid* on other agencies including Pierce, Kitsap, Everett, Community, Sound Transit or the King County Water Taxi.
- They can be used only by the employee whose photo is on the pass.
- Employee passes are not valid on Custom Bus or Special Event Services.

Transit Go Ticket

Metro customers may purchase fare on their mobile devices using the Transit Go Ticket application. Customers will use this application displayed on their device as a flash pass. Transfers allowed for Transit GO Tickets are only between Metro buses, the same as cash transfers. Intersystem transfers are not allowed. Sound Transit Regional Express tickets are valid only on ST Regional Express service.



Metro Day Passes

Metro day passes are available and valid until 5:00 a.m. on the next day of service. The ticket specifies that it is a day pass and the 5:00 a.m expiration is shown on the bottom of the ticket screen. The tickets follow the transfer color, letter, and has the moving background like regular single ride tickets. Transfers are only allowed to other Metro fixed route service and Community Connections service. The day pass is not valid on Access service.

Access Single Ride Ticket

Access single ride tickets are available for Access eligible customers only and can be used on regular service buses.

Service Supervisor Employee Pass and Transit Security ID Card

All service supervisors carry a King County employee ID/ORCA card. They also carry an ID card issued by Transit Security. Supervisors have special authority to assist in emergencies when presenting appropriate identification. Their instructions must be followed by all operators.

Police Officers

All police officers employed by law enforcement agencies in King County can ride free, at any time, by showing their police badge or police identification card.

Tickets

Free Ride Tickets



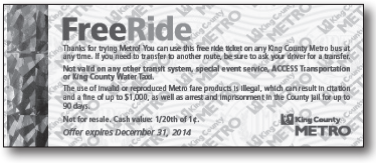

Free Ride Tickets are issued by Metro to promote ridership. Each ticket is valid for one trip with no zone or time restrictions on regular Metro service or Custom Bus service.

- A transfer is issued, if requested.
- They are not valid on special service.

Ticket Books



Ticket books are no longer sold to individual customers, however they are still available for purchase to qualifying Human Service agencies at both the full fare & discounted rates. The tickets are still accepted and are equivalent to a cash fare. When placed in the farebox, tickets will register based on their size.

- Tickets can be used only on regular Metro service, Metro-operated ST Express service, Access vans, and Custom Bus service.
- “Old” style tickets are grandfathered in at the value printed on the ticket (i.e. a $1.00 ticket will have a fare value of $1.00 toward current fare). Because of ticket size variation these “old” style tickets may or may not register in the farebox as full fare.

Introduction

The purpose of this section is to familiarize you with the procedures to follow in case of mechanical trouble while on the road. It will tell you what information you should have when calling the coordinator about a problem and perhaps allow you to diagnose some minor problems yourself. However, when using these guidelines, always use extreme caution and never risk your safety or the safety of your passengers. If you are unsure of any procedure included in this section, call the coordinator.

Accessible Equipment

Tie-downs

If the retractable seatbelts or securement belts jam or if the accessible device is tight against the rear seat barrier and tie down cannot be released:

- Push button at bottom of retractor boot to release locking mechanism.

Ramp

There are two types of ramps. One uses a strap and the other uses a hook to deploy.

- On coaches using a strap, if the ramp fails to deploy or stow, it is designed to be operated manually. Simply lift the ramp by the strap attached to the corner (remember to bend from the knees). When the ramp goes just past its vertical point, let go. The ramp will float the rest of the way by itself.
- On coaches using a hook, use your “T” key to open the smaller storage compartment over the right front wheel well, locate the large metal ramp key attached by a cable and velcro. Use the ramp key to lift the metal release bar at the left most corner of the ramp (corner nearest the passenger area). Place the hook in the slot and release the latch. If the ramp gets stuck partially deployed, it is likely the bus is too close to the curb. Do not force it open, doing so will damage the ramp. Instead, stow the ramp and move the bus at least four inches from the curb.

Battery/No Charge Light Comes on

When the battery warning light illuminates it is an indication the alternator is not charging.

- If not charging, secure the coach.
- Shut off the engine.
- Call the coordinator.

Bell

Doesn’t Ring

- Be sure the switch is on.
- Recycle by opening and closing the door.

Check the cords where they connect into the small terminal boxes. They are located behind the front and rear doors and behind the driver compartment. The cord may be stuck at one of those points.

- Free it by pushing the shaft on the cord back into the terminal box.
- If the bell doesn’t ring when pulled but rings when you open the front door, the switch may be stuck.
- Check the cords at their terminal boxes.

If the bell still doesn’t work, call the coordinator and explain what you have done.

Brake Problems

Slack Brakes or Brakes that Grab

- Call the coordinator.

Hot Brakes (Brakes Dragging)

If your brakes are exceptionally hot (smoking), park the coach in a safe location and call the coordinator.

- Call the coordinator for any other hot brake problem.

Brakes Locked

- Check to see that the rear door is completely closed.
- Be sure the fast idle switch is off.
- If you have the assistance of another operator, safely back the coach a few feet. This may release the brakes.
- Call the coordinator and explain what you have done.

Noise from Brakes (Grinding, Clunking or Squealing)

- Call the coordinator and describe the noise.

Directional Signals

Determine which is malfunctioning, the outside signals or the indicator on the dash board.

- Do this by parking the coach in a safe location, set the parking brake and put the transmission in neutral. Turn on your four-way flashers and check the lights from outside the coach.
- Call the coordinator and explain what you discovered.

Doors

If the Front Door Won't Close

- Be sure the air to the doors is turned on. The valve/toggle is located near the driver's left leg.
- Open and close the doors manually.
- Shut off the engine and restart.
- Cycle the lift or ramp.

If you are still unable to close the door, call the coordinator.

If the Rear Door is Inoperative

Park the coach in a safe location, set the parking brake and put the transmission in neutral.

- Check the interlock toggle switch located in the front compartment (above driver's seat) or side console to see that it is on.
- Check the air valve above the rear door to see that it is on.
- Check for obstructions in the door.
- Jiggle the doors; this may release them if they're stuck.

If you continue to experience trouble with the rear door, call the coordinator.

If Both Doors are Inoperative

- Check for adequate air pressure.
- Check to see that the air to the doors is turned on.

- Newer coaches have a unique computer system affecting the doors. In addition to above, recycle the coach and check for door obstructions.

If problems persist, call the coordinator.

Downed Wire

The following procedures have been established for all situations involving downed wire.

- Stop the coach immediately and notify the coordinator of the problem.
- Do not attempt to handle or touch the downed wire. All downed wire should be considered hazardous.
- Unless a fire occurs, everyone is to remain on the coach until a line crew arrives to remove the wires.
- In the event of a fire on the coach, jump clear of the vehicle.

Remember, do not touch the coach and the ground at the same time. Do not touch the coach after stepping onto the street.

Hot Engine

If a hot engine warning light illuminates and/or the temperature gauge registers 210 degrees or higher, this indicates the engine or power unit (trolley) is overheated. Park the coach in a safe location, set the parking brake and put the transmission in neutral.

- Check for visible coolant leaks.
- Shut the engine off and call the coordinator.
- If your coach continues to overheat, call the coordinator.

Use the service brake when stopping on hills. Only use the hill-holder momentarily while applying the accelerator to begin moving up hill.

- Do not hold a trolley coach with the power pedal as it will cause overheating in the chopper unit.
- Do not hold a diesel coach with the power pedal as it may cause the engine and transmission to overheat.

Farebox

If coins jam in the coin mechanism, press [0] key and slowly, repeatedly press the black de-jam button to allow the stuck coins to fall through. The de-jam button causes the throat of the coin mechanism to widen slightly while the [0] key activates the coin mechanism itself.

- If the jam remains after your efforts to clear it, call the coordinator who may ask you to put the farebox into bypass by pressing down on the bypass lever.
- If the bill transport becomes jammed, call the coordinator immediately.

Fuel Leak

Park the coach in a safe location, set the parking brake and put the transmission in neutral.

- Try to determine the location of the leak.
- Call the coordinator.

Fumes in Coach

Diesel, exhaust and electrical

- Call the coordinator.

Heater or Defroster

If there is no heat, but your blowers are working, check the position of the heat control. If the blowers aren't working, check to see that the switches are on.

- Check that there is not a "no" charge light, that the alternator is charging.
- Check to see that the front fresh air vents are closed.
- Call the coordinator and explain what you have done.

Hot Coach Emergency Procedures (Trolley)

See *The Book*.

Lights

Head Lights

If either one or both head lights are out, call the coordinator.

Tail Lights

If your tail lights are out, call the coordinator.

Head Lights and Tail Lights

If both head lights and tail lights are out, park the coach in a safe location, set the parking brake and put the transmission in neutral.

- Turn on the emergency flashers.
- Turn the run control switch off and on.
- Activate the dimmer switch a couple times.
- Call the coordinator and explain what you have done and what were the results.

Low Air

If the low air warning buzzer sounds or if the air gauge reading registers less than 80 psi, park the coach in a safe location, set the parking brake and put the transmission in neutral.

- Check for audible leaks in the brake system by holding the brake pedal all the way down and listening for a continuous draining of air while watching for a drop of pressure on the air pressure gauge.
- If there is no obvious air leakage, attempt to rebuild the pressure by moderately increasing the engine speed.
- If the air pressure remains low, call the coordinator and explain what you have done.

Low Oil

A low oil warning light illuminates and/or the buzzer sounds. Park the coach in a safe location, set the parking brake and put the transmission in neutral.

- Check the reading on the dash oil gauge and turn the engine off.
- Check the engine compartment for leaks and check the oil level.
- Call the coordinator and explain what you did.

Mirrors

If a mirror is broken or if the arm is bent to the point that you feel it is unsafe, call the coordinator.

Steering Malfunctions

Park the coach in a safe location, set the parking brake and put the transmission in neutral.

- Check the front tires for low air and call the coordinator.
- Call the coordinator for any steering problems.

Suspension

If your coach is “riding low” or leaning badly, call the coordinator.

- The coordinator may or may not direct you to continue on route if your tires are not rubbing the wheel well. Be cautious and drive slowly.
- If the tires are rubbing, park the coach in a safe location and call the coordinator.

Tires

Never drive a coach with a low or flat tire. Driving on an improperly inflated tire will overheat the tire and may cause a fire.
Park the coach in a safe location, set the parking brake and put the transmission in neutral.

Flat Tire

Call the coordinator and explain which tire is flat and if it is on or off the rim of the wheel.

Low Tire

Call the coordinator and report which tire is low and if it is leaking.

Loose Tread

If a section of tread has come off, if tread is slapping against the wheel well, or if the tire cord is showing call the coordinator.

Throttle

No Throttle Response

- Turn off the master switch, count to 5 and turn it back on. Slowly depress and release the throttle pedal fully 3 times.
- Start the engine; if the throttle is still not present notify the coordinator.

Hybrid Electric Vehicle

- If a HEV, Check System or Stop System warning light illuminates. Park your coach in a safe location, set the parking brake, put transmission in neutral, turn on the 4-ways, and turn off the coach.
- Call the coordinator.

Transmission

Transmission Slipping (ST Coaches only)

Park your coach in a safe location, set the parking brake, put the transmission in neutral and leave the engine running.

- Check the transmission fluid level in the engine compartment.
- Call the coordinator and report the fluid level.

Trolley Coaches

No-Con Audible Alarm (Trolley Coaches) and/or Low 700V (Purple LCD Screen)

It is normal for some dash lights and an audible beep to come on briefly when operating through a dead spot. However, in other instances when the no-con audible alarm (usually accompanied by the Low 700V Purple LCD Screen) comes on you must stop at once. You may have lost your poles. You may also see De-Wired LCD screen. Failure to stop could cause damage to the overhead.

- Check to see that the poles are on live wire.
- Check to see that the coach will move under its own power.
- Before using ESS, inform the coordinator when instructed to do so in the “Energy Storage System (ESS)” section of *The Book*.

Intermittent Power/Coach Jerking (Trolley Coaches) Stop System Indicator (Red), Check System Indicator (Yellow) or No Gen Indicator (Red Battery +/-).

- Visually check the shunt wires (if a closer inspection is needed rack poles). If you observe a broken shunt wire, call the Coordinator.
- If you have the Yellow Check System Indicator for more than 30 seconds, park in a safe location and call the coordinator.
- If you have the Red Stop System Indicator, immediately move the vehicle to a safe location if possible, shut down the coach, and call the coordinator.
- If you have the Red No Gen Indicator (Red Battery with +/- symbols on the dash cluster) and it remains illuminated, do not operate the vehicle. Call the coordinator.

Two-Way Radio

The need for a functioning radio is essential when operating a coach.

- If, during the pre-trip inspection prior to leaving the base, the radio is not operating correctly, contact the TCC with a PRTT. Use a neighboring coach radio, if necessary.
- If a radio failure occurs on the road contact the TCC by using another coach radio or by calling 206-684-1111 or 206-684-1705. These numbers should not be given out to the public.

Windshield Wiper

If one of your wipers gets stuck, turn the wiper knob off and back on.

- If it remains stuck, park the coach in a safe location, set the parking brake, put the transmission in neutral and try to free the arm by very gently pulling it back and forth. Be careful not to get your fingers in a pinch condition.
- If you are unable to make your wipers work again, call the coordinator and explain what you have done.
- Call the coordinator for other wiper problems such as bad wiper blades, broken wiper arm or wiper arm loose on the shaft.

Write a work order for the coach when you return to the base or ask your relief operator to write a work order on the coach.

Driver Display Unit (DDU): On Board Systems (OBS) and ORCA

The following procedures may assist you in resolving common problems in operating the DDU.

- Change Trip Manually:
  Press **Options**  , press **Change Trip**  , select trip from list, press **OK**.
- Set the Position Manually:
  Press **Options**  , press **Manual Positioning**  , select position from list, press **OK**.
- Change Destination Sign Manually:
  Press **Options**  , press **Change Destination Sign**  , input sign code, press **OK**.
- Switching Radio Mode Manually:
  Press **Options**  , press **Change Radio Mode**  , radio will change mode, press **OK**.
- Operator Log OFF for Coach Change & Return to Base:
  Press **Options**  , press **Change Route/Run**  , enter '**0**' and **OK**.
- Muting External Speakers:
  Press **Audio Settings**  , press **Mute Exterior Announcements .**
- Single Fare Override:
  Press **Fares**  , press **Fare Override** . After card is tapped, DDU will automatically return to default fareset.
- Group Fares:
  Press **Fares**  , press **Group Fares**  , press **Passenger Types**  to add passenger numbers to group fare, press OK and request that the customer tap their card.
- Fare Reversal:
  Press **Fares**  , press **Reverse Last Transaction**  , request that the customer tap their card again.

Coach Specifications

Vehicle	Active Count	Unit Size	Propulsion Mode	Model Year	Seating Capacity
37-New Flyer	60	35 Ft Standard	Hybrid	2014	27
43-New Flyer	110	40 Ft Standard	Trolley	2014, 2015	34
45-New Flyer	64	60 Ft Articulated	Trolley	2015	49
46-Proterra	11	40 Ft Standard	Battery	2016, 2017	38,37
60-New Flyer	113	60 Ft Articulated	Hybrid	2009, 2011, 2013	48, 49
62-New Flyer	70	60 Ft Articulated	Hybrid	2015	49
68-New Flyer	187	60 Ft Articulated	Hybrid	2008-2012	56
70-Orion	199	40 Ft Standard	Hybrid	2011	35
72-New Flyer	60	40 Ft Standard	Hybrid	2014	35
73-Gillig	195	40 Ft Standard	Hybrid	2018, 2019	37
80-New Flyer	85	60 Ft Articulated	Hybrid	2015, 2016	49
81-New Flyer	100	60 Ft Articulated	Hybrid	2016	57
82-New Flyer	100	60 Ft Articulated	Hybrid	2017, 2018	51
91-ST Gillig	3	40 Ft Standard	Diesel	2015	42
95-ST New Flyer	53	60 Ft Articulated	Diesel	2011, 2012, 2014	49, 56, 58
96-ST New Flyer	69	60 Ft Articulated	Hybrid	2004, 2008, 2010, 2011	56-58

All 1,479 coaches are low-floor and equipped with wheelchair-accessible ramps and air conditioning.

Transign Electronic Information Display Codes

Transign codes for each numbered route are listed on individual routes pages. The following is a list of transign codes for signage that are not associated with a particular route.
When OBS fails to display correct signage, use Delta ABC on the DDU or it using Transign keypad:

- Select either Dest A or Dest B or both, if operating more than one route.
- Enter corresponding routing code from the Route Book.
- Press enter.

Message	Code
Atlantic Base Via Airport Way	05A0
Atlantic Base Via Broadway	05A2
Atlantic Base Via S Jackson	059E
Atlantic Base	04D1
Auburn Station	0198
Bellevue Base Via SR-520	00A2
Bellevue Base	04D2
Bite of Seattle	01C9
Blank	0002
Bumbershoot	01C8
Burien Park and Ride	03A7
Central Base Via 4th Ave	002A
Central Base Via Airport Way	0026
Central Base Via Broadway	0024
Central Base Via S Jackson	000D
Central Base	04D3
CenturyLink Field	0200
Convention Place	00611

Message	Code
Downtown Seattle	03EF
East Base Via SR-520	00CE
East Base	04D4
Eastgate Park and Ride	0790
Edmonds Station	0423
Everett Station	0424
Exhibition Center	0062
Fair SPECIAL	0004
Federal Way Park and Ride	07A8
First Av Shuttle	0031
Folklife Fest	01C7
Fremont Fair Special	05DE
Full Coach Sorry	0800
Houghton Park and Ride	0792
Husky Stadium	0054
ID/Chinatown Sta Broadway	031F
ID/Chinatown Sta	0612
Issaquah Park and Ride	03A8
Kenmore Park and Ride	070E
Kent Park and Ride	07C0
Kent Station	018C

Message	Code
King Street Station	011B
Kingsgate Park and Ride	03A9
Mariner's Downtown Express	0034
Metro Hiring	07E3
Mukilteo Station	0422
No Passengers Training Coach	05D0
North Base Via 4th Ave	00A0
North Base	04D5
NW Art & Craft Special	05E6
Out of Service	0036
Overlake Park and Ride	07BF
Puyallup Station	01B8
Ryerson Base	04D8
S Renton Park and Ride	07A7
Seattle Center Waterfront	05EA
Shoreline Park and Ride	04BF
South Base Via 4th Ave	009C
South Base Via Airport Way	002E
South Base Via Kent	009E
South Base	04D9
SPECIAL SHUTTLE	047A
SPECIAL	0003
Streetcar Shuttle	07DD
Sumner Station	01A1
T-Mobile Park	04BE
Tacoma Dome Station	01B9
To Downtown Via 2nd Ave	0039
To Downtown Via 3rd Ave	003B

Message	Code
To Downtown Via 4th Ave	003D
To Downtown Via Pine Street	0041
To Downtown	000F
To Main Street Via 1st Ave	0045
To Main Streett Via 3rd Ave	0047
To Northgate Park and Ride	0419
To Pike Street Via 1st Ave	03F5
To Pine Street Via 1st Ave	03F3
To Pine Street	0049
Redondo Heights P&R Husky Shuttle	0D1
To S Kirkland Park and Ride	041B
To Seattle Center East	0050
To Seattle Center West	004E
To Seattle	0010
To Terminal	03EE
To Univ Dist Via Eastlake	004C
To Univ Dist	004B
Tukwila Station	016B
W Queen Anne Via SHUTTLE	036E
Wheels to Water	0517