

Route Book

March 10, 2018 - September 21, 2018

King County
METRO

Safety • Service • Schedule

All phone numbers use area code prefix 206 unless otherwise noted.		
Transit Control Center	Emergency/In-Service Matters	684-1111
	Business Matters	684-1705
	Do not distribute these numbers to the public. Out of area, call collect.	
Emergency Service Hotline	Call this number during extreme and extended snow/ice conditions to determine if Metro will be operating our Emergency Service Network.	477-9878
Stuck/Disabled coach in snow/ice	Call this number **only** during adverse weather.	205-8199
Report illness or injury after hours	An operator required to report an illness or injury during working hours that his or her base is closed should call this number.	684-1111
Customer Assistance	Information, Lost & Found, ORCA/fares, Comments, Custom Bus service	553-3000
	--Toll free	1-800-542-7876
	--Hearing impaired	711
	Carpool/vanpool	625-4500
	--TDD users	684-1855
	ORCA by phone	1-888-988-6722
Other Metro offices	Payroll	contact your chief
	Benefits & Retirement	684-1556
	Employee Assistance Program	477-0631 or 477-0632
	Equal Employment questions/issues	477-3290
	Safety	477-6878
	Metro Transit Police	477-0250
	Critical Incident Support Team	263-3761

Route Book Editors	Phil DeVault	477-6025
MS-KSC-TR-0446	Adrian Stath	263-0838
	Richard Wisti	263-5909
Comfort Station Coordinator	Ruthann Dunn	477-0347
For specific comments about routes and schedules, please contact these senior schedule planners at MS-KSC-TR-0424	Yaz Satomi	Ryerson Base
	Monique Allen	Central Base
	Keith Rodmyre	Atlantic Base
	Jami Kai	North Base
	David Bailey	East Campus
	Lance Benedict	South Base
	Glenn Bartolome	System impacts/events coordinator
	Jayson Peterson	Rail/Emergency Service Network (ESN)
	Dan Gauthier	DART/Water Taxi

Front and back cover:

James Turner

2017 Operator of the Year

Please pass along or reshelve reusable Route Books and recycle damaged/out-of-date copies .

September 2017 - March 2018

March 2018

S	M	T	W	T	F	S
				1	2	3
4	5	6	7	8	9	10
11	12	13	14	15	16	17
18	19	20	21	22	23	24
25	26	27	28	29	30	31

April 2018

S	M	T	W	T	F	S
1	2	3	4	5	6	7
8	9	10	11	12	13	14
15	16	17	18	19	20	21
22	23	24	25	26	27	28
29	30					

May 2018

S	M	T	W	T	F	S
		1	2	3	4	5
6	7	8	9	10	11	12
13	14	15	16	17	18	19
20	21	22	23	24	25	26
27	28	29	30	31		

June 2018

S	M	T	W	T	F	S
					1	2
3	4	5	6	7	8	9
10	11	12	13	14	15	16
17	18	19	20	21	22	23
24	25	26	27	28	29	30

July 2018

S	M	T	W	T	F	S
1	2	3	4	5	6	7
8	9	10	11	12	13	14
15	16	17	18	19	20	21
22	23	24	25	26	27	28
29	30	31				

August 2018

S	M	T	W	T	F	S
			1	2	3	4
5	6	7	8	9	10	11
12	13	14	15	16	17	18
19	20	21	22	23	24	25
26	27	28	29	30	31	

September 2018

S	M	T	W	T	F	S
						1
2	3	4	5	6	7	8
9	10	11	12	13	14	15
16	17	18	19	20	21	22
23	24	25	26	27	28	29
30						

Holiday	Date	Type of Service	Peak Fare
Spring Break UW Not in Session	Mon., Mar. 19 to Fri., Mar. 23	Weekday with UWR	Yes
Memorial Day	Monday, May 28	Sunday	No
Summer UW Reductions	Mon., June 11 to Tue., July 3 (Weekdays Only)	Weekday with UWR	Yes
Transit Operator Summer Shakeup	Saturday, June 16	N/A	N/A
Independence Day	Wednesday, July 4	Sunday+	*
Summer UW Reductions (continued)	Thu., July 5 to Fri. Aug. 31	Weekday with UWR	*
Labor Day	Monday, September 3	Sunday	*
Summer UW Reductions (continued)	Tue., Sept. 4 to Fri. Sept. 21 (Weekdays Only)	Weekday with UWR	*

Shaded dates are national holidays with Sunday service levels. "+" Indicates extra late night service. * Beginning July 1, 2018, Metro is moving to a simplified fare structure – there will be no peak nor two-zone fares.

BASE	ADDRESS/HOURS	MAILSTOP	PHONE	CELL	TRAINING
Atlantic	1500 6th Ave S, 98134 M-F: 3:45 a.m. - 7:45 p.m. Sat-Sun: 4:15 a.m. - 7:45 p.m.	MS: ABA-TR-0100	477-0220	571-6988	477-0230
Bellevue	1790 124th Ave NE, 98005 M-TH: 3:45 a.m. - 7:45 p.m. F: 3:45 a.m. - 7:30 p.m.	MS: BBA-TR-0100	477-7863	571-6989	477-7806
Central	1500 6th Ave S, 98134 M-F: 3:45 a.m. - 9:00 p.m. Sat-Sun: 4:15 a.m. - 9:00 p.m.	MS: CBA-TR-0100	477-0411	571-6986	477-0230
East	1975 124th Ave NE, 98005 M-F: 3:45 a.m. - 7:45 p.m. Sat: 4:15 a.m. - 7:45 p.m. Sun: 4:15 a.m. - 7:20 p.m.	MS: EBA-TR-0100	477-7801	571-6987	477-7857
North	2160 N 163rd St, 98133 M-F: 3:45 a.m. - 7:45 p.m. Sat-Sun: 4:15 a.m. - 7:45 p.m.	MS: NBA-TR-0100	477-7901	571-6985	477-7909
Ryerson	1220 4th Ave S, 98134-1500 M-F: 3:45 a.m. - 7:45 p.m. Sat-Sun: 4:15 a.m. - 7:45 p.m.	MS: RBA-TR-0100	477-7301	571-6984	477-7295
South	12100 E Marginal Wy S, 98168 M-F: 3:45 a.m. - 7:45 p.m. Sat-Sun: 4:15 a.m. - 7:45 p.m.	MS: SBA-TR-0100	477-7401	571-6976	477-7229
South Training Center	11911 E Marginal Way S, 98168	MS: SAT-TR-0120	477-7229		
Transit Control Center	1263 6th Ave S, 98134	MS: TCC-TR-0100	684-1705		
Service Quality	1500 6th Ave S, 98134	MS: SVQ-TR-0100	477-0240		
King Street Center	201 S Jackson St, 98104	MS: KSC-TR-0446			
All phone numbers use area code prefix 206 unless otherwise noted.					

UNIFORM AND SHOE VENDORS

Uniform clothing may be purchased with an authorized uniform voucher at:

Don's Group Attire
5216 First Avenue S., Seattle WA
(206) 767-0366
Monday - Friday 9 a.m.- 5 p.m.
1st & 3rd Saturday of each month: 10 a.m. - 2 p.m.
(Except during holidays; call to confirm hours.)

Uniform shoes may be purchased with an authorized uniform voucher at:

Red Wing Shoes
(Various locations. Check poster at base for authorized contract locations and business hours.)

Rules of the Transit Operator Made Simple

Safety

- Obey traffic laws at all times.
- Read the road ahead.
- Expect the unexpected.
- Maintain correct following distance at all speeds.
- In turns: go deep, slow down to 3-5 mph and square off most turns. Rock and roll to see around the pillar and other blind spots.
- Go slow enough so you can stop for an unexpected pedestrian.
- Brake and accelerate smoothly at all times.
- Be aware of traffic signals, school zones and pedestrians.
- Do not allow customers to exit the coach in an intersection or into a traffic lane.
- Report accidents and injuries ASAP to the coordinator and fill out an accident report at the base before you leave.
- Document on-job injuries and know your responsibilities if you are injured.
- Keep your CDL and medical certification up-to-date and with you.
- Stay in your seat. Your radio is there to help you.
- Do not cover or disable security cameras.

Service

- Greet all boarding customers verbally and make eye contact. Set a positive tone.
- Answer questions. If you don't know, refer customers to 206-553-3000.
- State the fare only once and only if you feel it is safe to do so.
- Say goodbye to customers leaving the bus, create a positive relationship.
- Accommodate customers who do not have money to pay. Offer them a transfer if needed.
- Do not refuse service unless the customer is an immediate hazard to yourself or others.
- Do not touch, hit or push passengers.
- De-escalate conflicts; disengage from disagreements. Learn to "let it go".
- You are a peacekeeper, call for assistance when needed.
- Keep customers informed of any delays, reroutes or unexpected changes.
- Document security incidents.

Schedule

- Call in as soon as you know you will not be on time.
- Wear the appropriate uniform (look sharp!).
- Read the Operations Bulletins, Operations Policy Bulletins, Base Bulletins and Reroute board daily.
- Do your pre-trip inspection.
- Sign in, log on and leave the base on time with the correct coach.
- If you'll be late leaving, call the Transit Control Center (TCC) before your leave time.
- Do not arrive early to time points unless specified on your run card.
- Report any schedule that needs improvement on an Operator Service Facilities Report (OSFR).
- Do not hurry when late, drive safely.
- Keep customers informed of any delays, reroutes or unexpected changes.
- Check your coach at each layover and before returning to the base.
- Report suspicious persons or packages.

Good Judgment

- Prepare your bus for safe operation to please your customers and yourself.
- When using the radio, identify your Route/run, location, direction and tell them what you need. Be sure to answer all questions in a concise and professionally manner. Review unusual events with your chief.
- File and get paid for paperwork as needed: For coach repair, poor schedules or any changes that may be able to be made in the system to increase safety and service more effectively.
- Have a shop steward assist you with paperwork; tell the truth in person and on forms.
- Cooperate with dispatchers, coordinators, service supervisors, chiefs and any emergency responders. Follow direction given as long as it is safe to do so.

Safe Place Is a Program That Helps Get Youths (12-17 Years Old) Off the Street.



If a youth boards your bus asking for help, ask them "are you looking for a place to sleep tonight?" If they answer yes, please call the coordinator. The coordinator will ask you to get the youth's name and age, and will then give you directions on how to proceed. Reassure the youth that help is on the way. Youths boarding a coach to find a safe place do not need to pay a fare. Please fill out an incident report.

Table of Contents

For In-Depth Rules and Procedures Please Refer to ***The Book***, ***Transit Operator's Rules and Procedures***.

Letter from Director of Operations 6
What's New 8
Route/Base Cross Reference List and Relief Points 10
Layovers by Route 17
Safety, Awareness Areas 30
Base Routes 32
Route Maps and Directions 81
- 1 - 97 82
- 101 - 197 212
- 200 - 277 316
- 301 - 556 393
- 628 - 995 466

Associated Maps - Park and Rides and Transit Centers 558
- Central Business District (CBD) 563
- Fare Zones 566

Tunnel Maps and Emergency Closure Information 594
Trolley Map and Turnbacks 601
Common Reroutes 606
Comfort Station List 612
Zone Boundaries 620
Special Operating Instructions 622
- Safety Stops and Slow Orders 622
- Skip Stops 626

Fares 632
Lift and Ramp Operation 646
Troubleshooting 648
- Driver Display Unit (DDU) 655

Signage 656

Comfort Station Information

Comfort station alerts contain additional information and can be found posted at base. These posts include items such as access codes, hours for individual buildings at the University of Washington and walking directions to locate comfort stations. In addition to the postings at base, operators with King County email addresses can find copies of all comfort station alerts on SharePoint at https://kc1.sharepoint.com/teams/MetroC/CS/SitePages/Home.aspx. A web map of comfort stations is available at MetroOperations.com. For questions or issues with comfort stations, contact the Comfort Station Coordinator, Ruthann Dunn, at station.comfort@kingcounty.gov or 206-477-0347.

March 2018 Service Change

The majority of items in the March 2018 Service Change are service investments in the form of either additional trips or service hours. In addition, Route 99 has been discontinued and shuttle variants have been created for the Routes 4 and 74. The service change also includes changes to routing in Redmond and SODO due to construction.

Changes to this Edition of the Route Book

Welcome to the Spring 2018 edition of the Route Book. This edition includes changes from the Spring 2018 service change. We've expanded the pages for the Routes 3 & 4 and made other small changes throughout to improve readability. There is a new table of Layovers by Route immediately following the Route/Base Cross Reference Chart. This table includes information regarding layover locations which is available on run cards. The Awareness Areas are now listed by on-street/cross-street rather than with street numbers to make them easier to locate. Finally, we've removed the table of service schedules from Pierce, Community and Sound Transit due to the unavailability of new shakeup information. Please refer to the particular agency website for current service details.

We hope the Route Book is a useful reference for you.

Phil DeVault	206-477-6025	phil.devault@kingcounty.gov
Richard Wisti	206-263-5909	rwisti@kingcounty.gov
Doug Bligh	206-277-1251	doug.bligh@kingcounty.gov
Wilmer Dueno	206-263-0898	wilmer.dueno@kingcounty.gov
Adrian Stath	206-263-0838	astath@kingcounty.gov
Imelda Ngonevolalath	206-263-9338	imelda.ngonevolalath@kingcounty.gov

Letter from Director of Operations



I am convinced that a diverse and inclusive team filled with pleasant and friendly people committed to a common goal and held equally accountable to its achievement will succeed when they know they are doing something that matters.

In 2017, the Transit Operations section grew at a record pace. We hired 399 part-time operators, 211 full-time operators, 14 first-line supervisors, 16 chiefs and now are positioned to fill key superintendent positions. As predicted, the growth has been painful at times. Through it all, we have managed significant growth with exceptional service. Even now, many of you continue to serve above and beyond the regularly scheduled workday with amazing dedication.

According to the U.S. Census Bureau, King County had the fourth-highest population increase in the country from 2015 to 2016. With the economy continuing to boom, population growth is triggering significant increases in employment. During 2017, increased population and job growth combined to make King County the fastest growing transit market in the United States.

Due, in part, to record population and job growth, King County Executive Dow Constantine directed work to begin on a plan to move Metro from a division within the King County Department of Transportation to a standalone King County Department by January 2019. “This region increasingly depends on fast, reliable transit. So it’s no surprise that Metro is one of our most vital, visible, and popular services,” said Executive Constantine. “By elevating Metro as a standalone department, we can better encourage innovation and accountability so that we continue to make strong progress in mobility, delivering capital investments, focusing on employees, and forging strong community partnerships.”

Letter from Director of Operations

I recently came across an Operations Division Mission statement from the 1970s. The “Municipality of Metropolitan Seattle” statement read as follows:

- Provide safe, dependable service
- Demonstrate courtesy and respect for customer, fellow employees, and our community
- Promote teamwork, job satisfaction, dignity and personal growth

As you can see, the Transit Operations section legacy has always been, and will continue to be, about serving our communities. In becoming a King County Department, we have a special opportunity to build on that Metro legacy. This opportunity includes a chance to build infrastructure faster, partner with the communities we serve, and ensure that our system is easier and more reliable for all to use. Further, we also have the opportunity to advance our work-culture to be dominated by a spirit of “we,” “team” and “can do,” where diversity, inclusiveness, and accountability is the norm throughout every classification.

I am convinced that a diverse and inclusive team filled with pleasant and friendly people committed to a common goal and held equally accountable to its achievement will succeed when they know they are doing something that matters.

It remains my pleasure to serve with each and every one of you,



Terry White
Interim Managing Director
Transit Operations

Major Route Changes

There are no major route changes for the March 2018 service change.

Minor Route Changes

4	New terminal at 23 Av/Jefferson St for a weekday shuttle to Judkins Park.
10	Southbound routing to 5 Av/Jackson St via 1 Av will now use 3 Av.
21	Routing revised to use 1 Av between Lander St and Edgar Martinez Dr.
22	New Sunday only routing in West Seattle.
29	Routing revised to use 1 Av between Denny Way and Belltown.
37	Northbound routing revised to use 1 Av between Lander St and Edgar Martinez Dr.
47	Southbound routing to 5 Av/Jackson St via 1 Av will now use 3 Av.
50	Routing revised to use Holgate St between 1 Av and SODO Busway.
60	Southbound routing revised to use 8 Av/Yesler Wy instead of Fir St/ Broadway.
74	New AM layover at Sand Point. Also new daytime shuttle service between University District and Sand Point.
101	Route will now terminate at South Renton P&R and travel via Renton Transit Center.
102	New additional terminal at South Renton P&R for selected trips.
116, 118, 119	Routing revised to use 1 Av between Lander St and Edgar Martinez Dr. Also, inbound routing revised to use Alaska St and 35 Av SW.
217	Inbound routing revised to use regular I-90 lanes and 4 Av instead of 5 Av.
224, 232, 248	Eastbound routing on Cleveland St revised to now use Redmond Way.
269	New additional terminals at Bear Creek P&R and Issaquah Highlands P&R for Saturday service.
522	Outbound routing revised to use Royal Brougham Way instead of Seattle Blvd.
545	Outbound routing revised to use Royal Brougham Way instead of Seattle Blvd, and routing on Cleveland St revised to now use Redmond Way.
554	Inbound routing revised to use regular I-90 lanes and 4 Av instead of 5 Av.

Discontinued Routes

99	Route 99 will be discontinued.

Route Movement

11	Route 11 is moving from Ryerson Base to Central Base.
76	Route 76 is moving from Central Base to Ryerson Base.
128	Route 128 is moving from South Base to Central Base.

Subcontracted Minor Route Changes

908	Routing and Bay revised at Renton Transit Center.

Route/Base Cross Reference List

NOTES: W = weekday service, W-S = weekday and Saturday service, W-S-S = weekday, Saturday and Sunday Service, SUN = Sunday service only

Route	Grouped with	Base	Day	Relief Point	Major Revisions	Minor Revisions
1	14	Atlantic	W-S-S	5 Av S/S Jackson St	None	9/12
2	13	Atlantic	W-S-S	4 Av/Spring St 4 Av/Seneca St	None	None
3	4	Atlantic	W-S-S	4 Av/ James St	None	3/16
4	3	Atlantic	W-S-S	4 Av/James St	None	3/18, 3/16, 2/15
5	21	Central	W-S-S	4 Av/Royal Brougham	None	9/17, 3/16, 6/15, 9/12
7	49	Atlantic	W-S-S	5 Av S/S Jackson St 3 Av/Virginia	None	6/13
8	—	Ryerson	W-S-S	Mount Baker Transit Center	None	6/15, 2/14, 6/13
9	—	Ryerson	W		None	None
10	—	Atlantic	W-S-S	Pine St/5 Av, Pine St/4 Av	None	3/18, 3/16, 9/12
11	—	Central	W-S-S	4 Av/Pine St	None	9/17, 9/16, 9/12
12	—	Atlantic	W-S-S	2 Av/Marion St	None	9/12
13	2	Atlantic	W-S-S	4 Av/Seneca St 4 Av/Spring St 4 Av/James St	None	None
14	1	Atlantic	W-S-S	5 Av S/S Jackson St	None	9/12
15	—	Central	W	—	None	3/16, 9/12
17	—	Central	W	—	None	3/16, 6/15, 2/14,
18	—	Central	W	—	None	3/16, 9/15, 2/14, 9/12
19	—	Ryerson	W		None	9/12
21	5	Central	W-S-S	4 Av S/S Holgate	None	3/18, 6/14, 2/13, 2/12
22	—	South	W-S-S	26 Av SW/SW Roxbury St	9/12	3/18, 9/13
24	124	Ryerson	W-S-S	4 Av S/S Royal Brougham Way N/B 6 Av S/S Royal Brougham Way S/B	None	9/12
26	28, 131, 132	Ryerson	W-S-S	4 Av S/S Royal Brougham Way N/B 4 Av S/S Holgate St S/B	3/16	9/12
27	33, 124	Ryerson	W-S-S	Yesler Wy/Dilling Wy	None	9/17, 9/16, 9/12
28	26, 131, 132	Ryerson	W-S-S	4 Av S/S Royal Brougham Way N/B 4 Av S/S Holgate St S/B	None	3/16, 2/15, 9/12
29	—	Ryerson	W	—	None	3/18
31	75	North	W-S	W/B NE Campus Pkwy/12 Av NE	None	3/16. 9/12
32	75	North	W-S-S	W/B NE Campus Pkwy/12 Av NE 1 Av N/N Harrison St	None	3/16, 6/13
33	27, 124	Ryerson	W-S-S	4 Av S/S Royal Brougham Wy N/B	None	9/16, 9/14, 9/12
36	—	Atlantic	W-S-S	5 Av S/S Jackson	None	6/13, 9/12
37	—	Ryerson	W	—	None	3/18, 2/14, 9/12
40	—	Central	W-S-S	6 Av S/S Massachusetts 8 Av S/S Massachusetts	None	9/16, 3/16, 6/15
41	—	North	W-S-S	Northgate Transit Center 35 Av NE/NE 130 St	None	3/16, 9/15, 6/14, 2/14, 2/12

Route/Base Cross Reference List

Route	Grouped with	Base	Day	Relief Point	Major Revisions	Minor Revisions
43	44	Atlantic/ Central	W-S-S	Montlake Blvd/NE Pacific Pl	None	None
44	43	Atlantic/ Central	W-S-S	Montlake Blvd/NE Pacific St	None	9/17
45	—	Ryerson	W-S-S	NE Pacific Pl/Montlake Blvd	New	None
47	—	Atlantic	W-S-S	Pine St/5 Av, Pine St/4 Av	None	3/18
48		Ryerson/ Central	W-S-S	Mount Baker Transit Center	None	9/17, 9/16, 3/16, 6/15
49	7	Atlantic	W-S-S	3 Av/Pike St 5 Av S/S Jackson St	None	9/16, 6/16, 3/16, 9/14, 2/14, 6/13
50	—	South	W-S-S	38 Av S/S Myrtle St	None	3/18, 2/15, 2/14
55	—	Central	W	—	None	2/15, 2/13
56	—	Central	W	—	None	9/17, 9/13, 9/12
57	—	Central	W	—	None	9/13, 9/12
60	—	Central	W-S-S	15 Av S/S Beacon Av	None	3/18, 9/17, 6/14, 2/14
62	—	Ryerson		5 Av/Main St	3/16	9/17, 9/16, 3/16
63	—	Ryerson		—	None	9/16, 3/16
64	—	Ryerson	W	—	None	6/15, 2/15, 6/14, 2/14, 9/13
65	67	North	W-S-S	NE 143 St/17 Av NE	None	3/16, 2/15, 6/14, 2/14
67	65	North	W-S-S	Northgate Transit Center W/B NE 100 St/3 Av NE	None	3/16, 9/12
70	—	Atlantic	W-S-S	S Main St/2 or 3 Av S	None	9/13
71	—	Central	W-S	UW Station Bay 4	None	3/16, 6/14, 9/13, 2/13
73	373	North	W-S-S	NE 143 St/17 Av NE	None	3/16, 6/15, 6/14, 9/13, 2/13
74	—	North	W	—	None	3/18, 3/16, 6/14, 2/13
75	31, 32	North	W-S-S	Northgate Transit Center W/B NE 100 St/3 Av NE	None	9/12
76	—	Ryerson	W	—	None	9/15, 6/14, 2/13
77	—	North	W	—	None	9/15, 6/14, 2/13
78	—	North	W	Seattle Childrens Hospital Layover	New	None
97	—		W-S-S	—	None	None
101	102, 150	South	W-S-S	Renton Transit Center S Renton Park & Ride	None	3/18, 3/16
102	101, 150	South	W	—	None	3/18, 3/16
105	—	South	W-S-S	Renton Transit Center	None	None
106	—	Central	W-S-S	Massachusetts St/fs Airport Wy S	9/16	9/17, 2/13
107	148	South	W-S-S	Renton Transit Center Rainier/Henderson 15 Av S/S Lander St	9/16	
111	—	South	W	—	None	9/17, 9/16, 6/15, 2/15, 6/13
113	—	Central	W	—	None	9/15, 9/12

Route/Base Cross Reference List

Route	Grouped with	Base	Day	Relief Point	Major Revisions	Minor Revisions
114	—	Bellevue	W	—	None	9/17, 9/16, 9/15, 6/15, 2/15, 6/13
116	118, 119	South	W	—	None	3/18, 2/15, 9/12
118	116, 119	South/ Vashon	W-S-S	—	None	3/18, 2/15, 9/12
119	116, 118	South/ Vashon	W	—	None	3/18, 2/15, 9/12
120	—	Atlantic	W-S-S	2 Av/Lenora St	None	9/17, 6/15, 2/15, 6/13, 9/12
121	—	Ryerson	W	—	None	6/14, 9/12
122	—	Ryerson	W	—	None	9/14, 6/14, 9/12
123	—	Ryerson	W	—	9/12	9/15, 9/12
124	24, 33	Ryerson/ Central	W-S-S	6 Av S/S Royal Brougham Wy S/B 4 Av S/S Royal Brougham Wy N/B	9/12	9/16, 6/13, 2/13
125	—	Central	W-S-S	1 Av/Union St	None	9/12
128	—	Central	W-S-S	Tukwila International Boulevard Station	None	9/17, 9/12
131	26, 28, 132	Ryerson	W-S-S	4 Av S/S Royal Brougham Way N/B 4 Av S/ S Holgate St S/B	9/12	
132	26, 28, 131	Ryerson	W-S-S	4 Av S/S Royal Brougham Way N/B 4 Av S/S Holgate St S/B	None	9/12
143	—	South	W	—	None	9/16, 2/15
148	107	South	W-S-S	—	None	None
150	101, 102	South	W-S-S	Tukwila Transit Center Tukwila Park & Ride Kent Station Transit Center	None	9/17
153	164, 168, 183	South	W	—	None	None
154	—	South	W	—	None	6/14
156	—	South	W-S-S	Highline College/Tukwila Transit Center	None	6/15, 2/15, 6/14, 2/14, 9/13
157	—	South	W	—	None	None
158	—	South	W	—	None	None
159	—	South	W	—	None	2/14
164	153, 186,183	South	W-S	Kent Station Transit Center	None	None
166	169	South	W-S-S	Kent Station Transit Center Burien Transit Center	9/12	None
167	—	Ryerson/ North	W	—	None	3/16, 6/15, 9/14
168	153, 164, 183	South	W-S-S	Kent Station Transit Center	9/09	9/12, 9/10
169	166	South	W-S-S	Kent Station Transit Center Renton Transit Center S Renton Park & Ride	None	3/16, 9/13
177	178	South	W	—	None	9/16, 9/15

Route/Base Cross Reference List

Route	Grouped with	Base	Day	Relief Point	Major Revisions	Minor Revisions
178	177	South	W	—	6/12	9/16, 9/15, 9/14
179	—	South	W	—	None	None
180	—	South	W-S-S	Burien Transit Center, layover Kent Station Transit Center	None	None
181	—	South	W-S-S	Federal Way Transit Center Auburn Station Transit Center	None	None
182	187	South	W-S-S	Federal Way Transit Center	None	None
183	153, 164, 168	South	W-S	Kent Station Transit Center Federal Way Transit Center Renton Transit Center	None	None
186	—	South	W	—	None	None
187	182	South	W-S-S	Federal Way Transit Center	None	None
190	—	South	W	—	None	9/16, 9/15
192	—	South	W	—	None	9/15
193	—	South	W	—	None	9/16, 9/13
197	—	South	W	—	None	None
200	—	Bellevue	W	Issaquah Community Center	3/16	6/15, 2/14
201	204	Bellevue	W	76 Av SE/SE 24 St	None	None
204	201	Bellevue	W	76 Av SE/SE 24 St	None	9/14
208	—	Bellevue	W-S	Issaquah Transit Center layover	None	
212	—	East	W	—	None	9/17, 2/13, 9/12
214	—	Central	W	—	None	9/17, 9/15, 9/13, 6/13
216	—	East	W	—	None	9/17, 9/15, 9/13
217	—	East	W	—	None	3/18, 2/13, 9/12
218	—	East	W	—	None	9/17, 9/15, 2/13
219	—	East	W	—	None	9/17, 9/15
221	—	Bellevue	W-S-S	Eastgate Park & Ride Redmond Transit Center layover	None	2/12
224	—	Bellevue	W	Redmond Transit Center	None	3/18, 9/13
226	241	Bellevue	W-S-S	Eastgate Park & Ride Bellevue Transit Center	None	3/17
232	—	Bellevue	W	—	None	3/18
234	235	Bellevue	W-S-S	Kirkland Transit Center Bellevue Transit Center S Kirkland Park & Ride	None	9/13
235	234	Bellevue	W-S-S	Kirkland Transit Center Bellevue Transit Center	None	None
236	238	Bellevue	W-S-S	Kingsgate Park & Ride Kirkland Transit Center Woodinville PR Totem LakeTransit Center	None	None
237	—	Bellevue	W	—	None	2/14
238	236	Bellevue	W-S-S	Kirkland Transit Center UW Bothell, S Campus layover Totem LakeTransit Center	3/16	3/16

Route/Base Cross Reference List

Route	Grouped with	Base	Day	Relief Point	Major Revisions	Minor Revisions
240	—	Bellevue	W-S-S	Bellevue Transit Center Eastgate Park & Ride 106 Av NE/NE 8 St	None	None
241	226	Bellevue	W-S-S	Eastgate Park & Ride Bellevue Transit Center	None	3/17
243	—	Bellevue	W	—	9/16	9/17
244	—	Bellevue	W	—	None	9/17, 9/16, 9/14
245	—	Bellevue	W-S-S	Eastgate Park & Ride Kirkland Transit Center Overlake Transit Center Bay 7 & 8	None	6/15
246	—	Bellevue/ East	W	Eastgate Park & Ride Bellevue Transit Center	None	9/15, 6/15
248	—	Bellevue	W-S-S	Kirkland Transit Center Avondale Pl NE/Avondale Rd NE	None	3/18
249	—	Bellevue	W-S-S	Overlake Transit Center S Kirkland Park & Ride	None	9/16, 9/14
252	—	East	W	—	None	9/14, 6/14
255	—	East	W-S-S	Kirkland Transit Center Totem Lake Transit Center S Kirkland Park & Ride Brickyard Park & Ride layover	None	3/16, 9/14, 6/14, 2/13
257	—	East	W	—	None	6/14
268	—	East	W	—	None	None
269	—	Bellevue	W	Issaquah Transit Center Overlake Park & Ride	None	3/18
271	—	Bellevue	W-S-S	Bellevue Transit Center Eastgate Park & Ride	None	9/14, 6/14
277	—	Bellevue	W	—	None	9/14
301	—	North	W	—	None	3/16, 2/13
303	—	Ryerson	W	—	None	9/16
304	—	North	W	—	None	9/17, 9/16, 6/13
308	—	North	W	—	None	3/16, 2/13, 9/12
309	—	North	W	—	None	9/16, 3/16
311	—	East	W	—	None	9/14, 6/14, 2/14, 9/13
312	—	North	W	—	None	3/16, 2/14, 2/13, 9/12
316	—	North	W	—	None	9/15, 6/14, 2/14, 2/13
330	—	North	W	Shoreline CC W/B	None	9/12
331	345, 348	North	W-S-S	Aurora Village Transit Center Kenmore Park & Ride layover	None	None
342	—	Bellevue/ North	W	—	None	2/14, 9/13
345	331, 348	North	W-S-S	Northgate Transit Center	None	6/11, 6/14
346	347	North	W-S-S	Aurora Village Transit Center/ Northgate Transit Center	None	3/16
347	346	North	W-S-S	Northgate Transit Center/ Montlake Terrace Park & Ride	None	None
348	331, 345	North	W-S-S	Northgate Transit Center	None	6/12

Route/base Cross Reference List

Route	Grouped with	Base	Day	Relief Point	Major Revisions	Minor Revisions
355	—	Central	W	—	None	9/17, 9/16, 3/16
372	—	North	W-S-S	Lake City Wy/NE 130 St Lake City Wy/NE 133 St UW Bothell Campus South layover NE Campus Pkwy/University Wy NE	None	3/16, 2/14
373	73	North	W	Aurora Village TC Bay 3 NE 143 St/17 Av NE	None	9/16, 3/16, 9/13
522	—	East	W-S-S	Woodinville Park & Ride 6 Av S/S Massachusetts St	None	3/18, 3/16, 9/14, 2/14, 2/13
540	—	East	W	—	None	3/16, 9/14, 6/14
541	—	East	W	Overlake Park & Ride	None	9/17
542	—	East	W	Redmond Transit Center	None	3/16, 9/14, 6/12
545	—	East	W-S-S	6 Av S/S Massachusetts Overlake Transit Center Bear Creek Park & Ride layover	None	3/18, 3/16, 9/14
550	—	East	W-S-S	110 Av NE/NE 12 St	None	9/17, 3/17, 9/16, 3/16
554	—	East	W-S-S	Mercer Island Park & Ride Blanchard St/8 Av	None	3/18
555	—	East	W	—	None	9/17, 3/17, 9/16, 9/14, 9/12
556	—	East	W	—	None	9/17, 3/17, 9/16, 9/14, 9/12
661	Tripper Storage	North	W	—	None	None
671 A Line	—	South	W-S-S	Tukwila International Boulevard Station Federal Way Transit Center	None	9/12
672 B Line	—	East	W-S-S	Bellevue Transit Center Redmond Transit Center	None	None
673 C Line	—	Central	W-S-S	3 Av/Pike St	3/16	3/16, 9/13
674 D Line	—	Central	W-S-S	5 Av S/S Washington St	None	9/17, 9/16, 3/16, 2/14
675 E Line	—	Central	W-S-S	E/B Main St/3 Av (Bay 3) 4 Av S/S Main St (ns Bay 2) 4 Av S/S Main St (fs Bay 5)	None	9/17
676 F Line	—	South	W-S-S	Burien Transit Center, layover Tukwila Transit Center Tukwila International Boulevard Station Renton Transit Center	None	9/16, 6/15
823	—	East	W	—	None	6/13, 11/12, 9/12
824	—	East	W	—	None	9/12,
886	—	Bellevue/ East	W	—	9/16	None
887	—	Bellevue/ East	W	—	None	9/16, 6/13, 11/12
888	—	East	W	—	None	9/13, 6/13, 9/12

Route/Base Cross Reference List

Route	Grouped with	Base	Day		Relief Point	Major Revisions	Minor Revisions
889	—	Bellevue/ East	W	—		None	None
891	—	Bellevue/ East	W	—		None	9/14
892	—	East	W	—		None	9/14
893	—	Bellevue/ East	W	—		None	None
894	—	Bellevue/ East	W	—		None	None
895	—	East	W	—		None	None
952	—	South	W	—		None	2/14, 11/12
980	—	Central	W	—		None	6/13
981	—	Central	W	—		None	None
982	—	East	W	—		None	9/14, 6/13
984	—	Central	W	—		None	None
986	—	East	W	—		None	9/14, 6/13
987	—	Central	W	—		None	None
988	—	Central	W	—		None	None
989	—	East	W	—		None	6/13
992	—	Bellevue Summer Only	W	—		None	9/14, 6/13
994	—	Central	W	—		None	6/13
995	—	Central	W	—		None	None

Layovers by Route

Route	Direction	Layover Location	Stop ID
1	S	10TH AVE W & W FULTON ST	2010
2	N	MADRONA PARK & LAKE WASHINGTON BLVD	2850
	S	7TH AVE W & W PLEASANT PL	2550
3	N	MADRONA PARK & LAKE WASHINGTON BLVD	2850
	N	34TH AVE & E UNION ST	12690
	N	21ST AVE & E JAMES ST	13005
	S	LENORA ST & 2ND AVE	258
	S	W NICKERSON ST & 3RD AVE W	18225
4	N	S WALKER ST & 25TH AVE S	12485
	N	21ST AVE & E JAMES ST	13005
	S	LENORA ST & 2ND AVE	258
	S	W NICKERSON ST & 3RD AVE W	18225
5	N	6TH AVE S & S ROYAL BROUGHAM WAY	98090
	S	SHORELINE COMMUNITY COLLEGE	5492
	S	NW 90TH ST & 1ST AVE NW	6652
7	N	WATERS AVE S & S FLETCHER ST	9050
	N	S HENDERSON ST & RAINIER AVE S	31137
	S	VIRGINIA ST & 4TH AVE	98105
8	E	W ROY ST & 2ND AVE W	2155
	E	MERCER ST & QUEEN ANNE AVE N	2370
	E	2ND AVE W & W MERCER ST	2671
	E	1ST AVE W & W MERCER ST	13915
	W	MOUNT BAKER TRANSIT CENTER BAY 2	8402
	W	MT. BAKER TRANSFER AREA ACRD & MARTIN L KING JR WA	8406
9	N	S HENDERSON ST & MARTIN L KING JR WAY S	99830
	S	E ALOHA ST & BROADWAY E	11012
10	S	15TH AVE E & E GALER ST	11370
11	N	VIRGINIA ST & 5TH AVE	879
	S	E MCGILVRA ST & 42ND AVE E	12210
12	S	19TH AVE E & E GALER ST	13200
13	S	3RD AVE W & W CREMONA ST	41255
14	N	MOUNT BAKER TRANSIT CENTER BAY 3	8403
	N	MOUNT RAINIER DR S & S RIDGEWAY PL	11690

Layovers by Route

Route	Direction	Layover Location	Stop ID
14	S	LENORA ST & 2ND AVE	258
15	N	ATLANTIC BASE ACRD & ATLANTIC BASE ACRD	2609
	S	15TH AVE NW & NW 90TH ST	14370
17	N	ATLANTIC BASE ACRD & ATLANTIC BASE ACRD	2609
	S	NW MARKET ST & 28TH AVE NW	18765
18	N	ATLANTIC BASE ACRD & ATLANTIC BASE ACRD	2609
	S	24TH AVE NW & NW 85TH ST	19630
19	N	RYERSON BASE ACRD & RYERSON BASE ACRD	99242
	S	W EMERSON ST & MAGNOLIA BLVD W	20530
21	N	SW ROXBURY ST & 28TH AVE SW	22262
	N	SW BARTON ST & 26TH AVE SW BAY 1	22557
	S	BLANCHARD ST & 2ND AVE	98145
22	S	44TH AVE SW & SW ALASKA ST BAY 6	36390
24	S	W EMERSON ST & MAGNOLIA BLVD W	20530
	S	35TH AVE W & W MCGRAW ST	20650
	S	W MCGRAW ST & 35TH AVE W	20655
	S	34TH AVE W & W MCGRAW ST	24260
26	S	NE 100TH ST & 3RD AVE NE	5577
	S	NE 100TH ST & 3RD AVE NE	23279
	S	NE RAVENNA BLVD & WOODLAWN AVE NE	26210
	S	NORTHGATE TC ACRD & NE 100TH ST	35298
27	N	36TH AVE S & S DAY ST	27175
	S	LENORA ST & 5TH AVE	98135
	S	LENORA ST & 4TH AVE	98797
28	N	6TH AVE S & S ROYAL BROUGHAM WAY	98090
	S	N 143RD ST & LINDEN AVE N	27780
	S	7TH AVE NW & HOLMAN RD NW	40033
29	N	NW MARKET ST & 28TH AVE NW	18760
	N	SODO BUSWAY ACRD & S HOLGATE ST	99265
	S	NW MARKET ST & 28TH AVE NW	18765
31	E	W MCGRAW ST & 35TH AVE W	20654
	E	W MCGRAW ST & 31ST AVE W	99500
32	E	1ST AVE N & REPUBLICAN ST	2360
33	S	W GOVERNMENT WAY & 34TH AVE W	24360

Layovers by Route

Route	Direction	Layover Location	Stop ID
33	S	DISCOVERY PARK ROAD & TEXAS WAY	31140
36	N	S MYRTLE ST & 39TH AVE S	45649
	S	VIRGINIA ST & 5TH AVE	879
40	N	S MASSACHUSETTS ST & CENTRAL BASE ACRD	21718
	N	6TH AVE S & S ATLANTIC ST	98085
	S	NORTHGATE TC ACRD & NE 103RD ST	35321
	S	NW 87TH ST & 2ND AVE NW	99020
41	N	6TH AVE S & S ROYAL BROUGHAM WAY	98090
	N	TRANSIT TUNNEL ACRD & TRANSIT TUNNEL ACRD	98775
	S	35TH AVE NE & NE 130TH ST	38658
	S	NE 100TH ST & 3RD AVE NE	99850
43	N	VIRGINIA ST & 3RD AVE	98106
44	N	NE PACIFIC PL & NE PACIFIC ST	29243
	S	32ND AVE NW & NW MARKET ST	18085
45	E	LOYAL WAY NW & NW 85TH ST	35530
	W	NE PACIFIC PL & MONTLAKE BLVD NE	98360
47	S	BELLEVUE AVE E & BELLEVUE PL E	13390
48	N	MT. BAKER TRANSFER AREA ACRD & MARTIN L KING JR WA	8404
	S	MEMORIAL WAY & SPOKANE LN	98343
49	N	PIKE ST & 3RD AVE	1160
	S	12TH AVE NE & NE 47TH ST	10910
50	E	ALKI AVE SW & 61ST AVE SW	14960
	W	38TH AVE S & S MYRTLE ST	45648
55	N	CALIFORNIA AVE SW & PALM AVE SW	37180
	S	BATTERY ST & 4TH AVE	615
	S	SW ALASKA ST & 35TH AVE SW	22850
56	N	ALKI AVE SW & 61ST AVE SW	14960
	S	WALL ST & 4TH AVE	98205
57	N	44TH AVE SW & SW ALASKA ST BAY 5	32013
	S	WALL ST & 4TH AVE	98205
60	N	25TH AVE SW & SW TRENTON ST	39976
	S	BROADWAY E & E REPUBLICAN ST	11195

Layovers by Route

Route	Direction	Layover Location	Stop ID
62	N	5TH AVE S & S JACKSON ST	842
	S	SAND POINT WAY NE & NE 74TH ST	10640
	S	NOAA ACRD & NOAA ACRD	10655
	S	NE RAVENNA BLVD & 8TH AVE NE	16407
63	N	E JEFFERSON ST & 18TH AVE	12800
	S	NE 100TH ST & 3RD AVE NE	23279
64	N	E JEFFERSON ST & 18TH AVE	12800
	S	NE 143RD ST & 17TH AVE NE	98780
65	S	NE 143RD ST & 17TH AVE NE	98780
67	S	NE 100TH ST & 3RD AVE NE	23275
70	N	S MAIN ST & 3RD AVE S	1451
	N	S MAIN ST & 2ND AVE S BAY 1	98050
	S	BROOKLYN AVE NE & NE 50TH ST	9130
	S	12TH AVE NE & NE 47TH ST	10910
71	S	NE 85TH ST & 35TH AVE NE	37680
73	S	NE 143RD ST & 17TH AVE NE	98780
74	N	6TH AVE S & S ROYAL BROUGHAM WAY	98090
	S	SAND POINT WAY NE & NE 74TH ST	10640
75	S	NE 100TH ST & 3RD AVE NE	5577
76	N	ATLANTIC BASE ACRD & ATLANTIC BASE ACRD	2609
	N	6TH AVE S & S ROYAL BROUGHAM WAY	98090
	S	NE 85TH ST & 35TH AVE NE	37680
77	N	ATLANTIC BASE ACRD & ATLANTIC BASE ACRD	2609
	N	6TH AVE S & S ROYAL BROUGHAM WAY	98090
	S	NE 175TH ST & 10TH AVE NE	77752
78	W	NE 45TH ST & 45TH AVE NE	29091
101	N	SOUTH RENTON PARK & RIDE BAY 2	55938
	N	LAKE AVE S & S GRADY WAY BAY 4	59839
	S	CONVENTION PLACE ACRD & CONVENTION PLACE ACRD	98760
102	N	SOUTH RENTON PARK & RIDE BAY 2	55938
	S	CONVENTION PLACE ACRD & CONVENTION PLACE ACRD	98760
105	N	RENTON TRANSIT CENTER BAY 5	45301

Layovers by Route

Route	Direction	Layover Location	Stop ID
105	S	HARRINGTON AVE NE & NE 16TH ST	54842
106	N	WILLIAMS AVE S & S 2ND ST	45323
	N	RENTON TRANSIT CENTER BAY 9	46464
	S	S MASSACHUSETTS ST & AIRPORT WAY S	21717
	S	6TH AVE S & S ATLANTIC ST	98085
107	N	WILLIAMS AVE S & S 2ND ST	45323
	N	RENTON TRANSIT CENTER BAY 2	46477
	S	S LANDER ST & 15TH AVE S	41890
111	N	NE 4TH ST & UNION AVE NE	56795
	S	2ND AVE & CEDAR ST	20750
113	N	26TH AVE SW & SW 116TH ST	85170
	S	2ND AVE & CLAY ST	20745
114	N	UNION AVE NE & NE 3RD CT	46714
116	N	FAUNTLEROY FERRY TRM & FAUNTLEROY WAY SW	18675
	N	SW BRACE POINT DR & SW WILDWOOD PL	19640
	S	BELL ST & 8TH AVE	98000
118	N	VASHON HWY SW & SW BURTON DR	46770
	N	SW TAHLEQUAH RD & SR 163	47255
	S	VASHON FERRY DOCK & 103RD AVE SW	46769
119	N	SW 264TH ST & 99TH AVE SW	46822
	S	VASHON FERRY DOCK & 103RD AVE SW	46769
	S	BELL ST & 8TH AVE	98000
120	N	14TH AVE SW & SW 98TH ST	39430
	N	BURIEN TC ACRD & SW 148TH ST	52311
	S	2ND AVE & LENORA ST	98141
121	N	HIGHLINE COLLEGE RDWY & S 240TH ST	47260
	N	BURIEN TRANSIT CENTER BAY 3	52303
	N	BURIEN TC ACRD & SW 148TH ST	52311
	S	EAGLE ST & WESTERN AVE	98187
122	N	HIGHLINE COLLEGE RDWY & S 240TH ST	47260
	S	EAGLE ST & WESTERN AVE	98187
	S	EAGLE ST & WESTERN AVE	98188
123	N	6TH AVE SW & SW 148TH ST	98400

Layovers by Route

Route	Direction	Layover Location	Stop ID
124	N	TUKWILA LLR ACRD & TUKWILA LLR ACRD	60924
	S	LENORA ST & 6TH AVE	98126
	S	WALL ST & 3RD AVE	98207
125	N	25TH AVE SW & SW TRENTON ST	39976
128	N	ANDOVER PARK W & BAKER BLVD BAY 1	59312
	N	TUKWILA PKWY & ANDOVER PARK E	60441
	S	CALIFORNIA AVE SW & SW HILL ST	37130
131	N	BURIEN TC ACRD & SW 148TH ST	52311
	S	VIRGINIA ST & 3RD AVE	98106
132	N	BURIEN TC ACRD & SW 148TH ST	52311
143	N	BAKER ST & 3RD AVE	52353
	S	8TH AVE & WESTLAKE AVE	98796
148	N	SE 177TH ST & 140TH AVE SE	60161
150	N	RAILROAD AVE N & W JAMES ST	57449
	N	KENT SOUNDER STATION BAY 8	57458
	S	PINE ST & 9TH AVE	1081
	S	CONVENTION PLACE TUNNEL STATION BAY E	1086
	S	CONVENTION PLACE ACRD & CONVENTION PLACE ACRD	98760
153	N	KENT SOUNDER STATION BAY 3	57453
	S	RENTON TRANSIT CENTER BAY 7	45305
154	N	TUKWILA STATION ACS & S LONGACRES WAY BAY 1	59881
	S	FEDERAL CENTER SOUTH ACS & S ALASKA ST	40805
156	E	HIGHLINE COLLEGE RDWY & S 240TH ST	47260
	W	ANDOVER PARK W & BAKER BLVD BAY 1	59312
158	N	132ND AVE SE & SE 240TH ST	57143
159	S	1ST AVE & EAGLE ST	98184
164	E	KENT SOUNDER STATION BAY 1	57451
	W	SE 320TH ST & 122ND AVE SE	59282
166	N	KENT SOUNDER STATION BAY 7	57457
	S	BURIEN TRANSIT CENTER BAY 1	52301
167	N	LAKE AVE S & S GRADY WAY BAY 4	59839
168	E	KENT SOUNDER STATION BAY 1	57451

Layovers by Route

Route	Direction	Layover Location	Stop ID
168	W	SE 264TH ST & 242ND AVE SE	62079
169	N	KENT SOUNDER STATION BAY 2	57452
	S	RENTON TRANSIT CENTER BAY 8	46465
177	N	I-5 RAMP & S 320TH ST	83749
	S	2ND AVE & CEDAR ST	20750
178	N	SOUTH FEDERAL WAY PARK & RIDE	61368
	S	WALL ST & 3RD AVE	98207
179	N	TWIN LAKES P&R ACRD & 21ST AVE SW	42574
	S	2ND AVE & WALL ST	20760
180	N	41ST ST SE & A ST SE	57600
	N	AUBURN TRANSIT CENTER BAY 1	57773
	S	BURIEN TRANSIT CENTER BAY 1	52301
	S	RAILROAD AVE N & W JAMES ST	57449
	S	KENT SOUNDER STATION BAY 4	57454
181	E	TWIN LAKES PARK & RIDE BAY 2	42576
	W	SE 320TH ST & 122ND AVE SE	59282
182	N	49TH AVE NE & 42ND ST NE	61999
	S	FEDERAL WAY TC BAY 3	80433
	N	FEDERAL WAY TC ACRD & 23RD AVE S	99804
	S	KENT SOUNDER STATION BAY 9	57459
186	E	AUBURN TRANSIT CENTER BAY 2	57774
	W	GRIFFIN AVE & ROOSEVELT AVE E	59033
187	S	FEDERAL WAY TC BAY 3	80433
	S	FEDERAL WAY TC ACRD & 23RD AVE S	99804
190	N	S 276TH ST BAY 1	60747
192	N	I-5 & S 272ND ST	47970
193	N	I-5 RAMP & S 320TH ST	83749
	S	E JEFFERSON ST & 18TH AVE	12800
197	N	TWIN LAKES PARK & RIDE BAY 2	42576
	S	7TH AVE NE & NE 47TH ST	98786
200	N	SE CLARK ST & 2ND AVE SE	64527
201	N	MERCER VILLAGE SHOPPING CENTER & SE 68TH ST	62370
	S	76TH AVE SE & SE 24TH ST	64143

Layovers by Route

Route	Direction	Layover Location	Stop ID
204	N	MERCER VILLAGE SHOPPING CENTER & SE 68TH ST	62370
	S	76TH AVE SE & SE 24TH ST	64143
208	E	ISSAQUAH TC ACRD & NW MAPLE ST	99821
	W	FACTORY OUTLET MALL ACRD & FACTORY OUTLET MALL ACR	64307
212	E	BELL ST & 6TH AVE	98168
	W	EASTGATE P&R ACRD & SE EASTGATE WAY BAY B	67017
214	E	LENORA ST & 6TH AVE	98126
	W	ISSAQUAH TRANSIT CENTER BAY 2	64555
	W	NEWPORT WAY SW & W SUNSET WAY	65092
	W	ISSAQUAH TC ACRD & NW MAPLE ST	99821
216	E	EASTLAKE AVE E & STEWART ST	9320
	W	BEAR CREEK P&R ACRD & NE UNION HILL RD	68801
217	E	BELL ST & 6TH AVE	98168
	W	SE 51ST ST & 220TH AVE SE	64575
218	E	EASTLAKE AVE E & STEWART ST	9320
	W	ISSAQUAH HIGHLANDS P&R ACRD & HIGHLANDS DR NE	99811
219	E	EASTLAKE AVE E & STEWART ST	9320
221	N	EASTGATE P&R ACRD & 140TH AVE SE BAY A	67016
	S	REDMOND TRANSIT CENTER BAY 5	71960
	S	REDMOND TRANSIT CENTER BAY 4	71961
	S	REDMOND TRANSIT CENTER ACRD & NE 83RD ST	98754
224	E	REDMOND TRANSIT CENTER ACRD & NE 83RD ST	98756
	W	BROWN AVE NE & NE RICHARDSON ST	68803
226	E	BELLEVUE TRANSIT CENTER BAY 11	68001
	W	EASTGATE P&R ACRD & EASTGATE P&R ACRD BAY C	67009
	W	EASTGATE P&R ACRD & 140TH AVE SE BAY A	67016
232	E	BELLEVUE TRANSIT CENTER BAY 11	68001
	W	BROWN AVE NE & NE RICHARDSON ST	68803
	W	REDMOND TRANSIT CENTER ACRD & NE 83RD ST	98756
234	N	BELLEVUE TRANSIT CENTER BAY 10	69021

Layovers by Route

Route	Direction	Layover Location	Stop ID
234	S	KENMORE P&R ACRD & NE BOTHELL WAY	76373
235	N	BELLEVUE TRANSIT CENTER BAY 10	69021
	S	KINGSGATE PARK & RIDE	74721
236	N	KIRKLAND TRANSIT CENTER BAY 1	73812
	S	WOODINVILLE PARK AND RIDE	75992
238	N	KIRKLAND TRANSIT CENTER BAY 4	73818
	S	WOODINVILLE PARK AND RIDE	75992
	S	113TH AVE NE & CAMPUS WAY NE	77987
240	N	WILLIAMS AVE S & S 2ND ST	45323
	N	RENTON TRANSIT CENTER BAY 4	46479
	S	BELLEVUE TRANSIT CENTER BAY 1	85630
	S	106TH AVE NE & NE 8TH ST	99205
241	N	EASTGATE P&R ACRD & EASTGATE P&R ACRD BAY C	67009
	N	EASTGATE P&R ACRD & 140TH AVE SE BAY A	67016
	S	BELLEVUE TRANSIT CENTER BAY 1	85630
243	S	KENMORE P&R ACRD & NE BOTHELL WAY	76373
244	N	OVERLAKE PARK & RIDE	71328
	S	KENMORE P&R ACRD & NE BOTHELL WAY	76373
245	N	EASTGATE PARK & RIDE & 140TH AVE SE BAY 2	67015
	N	EASTGATE P&R ACRD & SE EASTGATE WAY BAY B	67017
	S	KIRKLAND TRANSIT CENTER BAY 4	73818
	S	6TH AVE & 6TH ST	74999
246	N	EASTGATE P&R ACRD & 140TH AVE SE BAY A	67016
	S	BELLEVUE TRANSIT CENTER BAY 1	85630
248	E	KIRKLAND TRANSIT CENTER BAY 1	73812
	W	AVONDALE PL NE & AVONDALE RD NE	71830
249	W	OVERLAKE TRANSIT CENTER BAY 3	71333
252	E	ATLANTIC BASE ACRD & ATLANTIC BASE ACRD	2608
	E	6TH AVE S & S ROYAL BROUGHAM WAY	98090
	W	TOTEM LAKE TRANSIT CENTER BAY 3	74230
255	E	6TH AVE S & S ROYAL BROUGHAM WAY	98090
	E	TRANSIT TUNNEL ACRD & TRANSIT TUNNEL ACRD	98775

Layovers by Route

Route	Direction	Layover Location	Stop ID
255	W	TOTEM LAKE TRANSIT CENTER BAY 3	74230
	W	6TH AVE & 6TH ST	74999
	W	TRANSIT ACRD & JUANITA WOODINVILLE WAY NE	82705
257	E	ATLANTIC BASE ACRD & ATLANTIC BASE ACRD	2608
	E	6TH AVE S & S ROYAL BROUGHAM WAY	98090
268	E	ATLANTIC BASE ACRD & ATLANTIC BASE ACRD	2611
269	N	ISSAQUAH HIGHLANDS PARK & RIDE BAY 1	64545
	N	ISSAQUAH HIGHLANDS P&R ACRD & HIGHLANDS DR NE	99811
	N	ISSAQUAH TC ACRD & NW MAPLE ST	99821
	S	BEAR CREEK P&R ACRD & NE UNION HILL RD	68801
	S	OVERLAKE PARK & RIDE	71328
271	E	MEMORIAL WAY & SPOKANE LN	98343
	W	NEWPORT WAY SW & W SUNSET WAY	65092
	W	EASTGATE P&R ACRD & 140TH AVE SE BAY A	67016
	W	ISSAQUAH TC ACRD & NW MAPLE ST	99821
277	W	NE 116TH ST & 101ST PL NE	74310
301	N	ATLANTIC BASE ACRD & ATLANTIC BASE ACRD	2609
	N	6TH AVE S & S ROYAL BROUGHAM WAY	98090
	S	AURORA VILLAGE TRANSIT CENTER BAY 1	16101
303	N	E JEFFERSON ST & 18TH AVE	12800
	S	SHORELINE P&R ACRD & N 192ND ST	75737
304	N	EASTLAKE AVE E & WARD ST	98200
308	N	ATLANTIC BASE ACRD & ATLANTIC BASE ACRD	2608
309	N	ATLANTIC BASE ACRD & ATLANTIC BASE ACRD	2609
	N	S MASSACHUSETTS ST & CENTRAL BASE ACS	93005
	S	KENMORE P&R ACRD & NE BOTHELL WAY	76373
311	E	ATLANTIC BASE ACRD & ATLANTIC BASE ACRD	2611
	E	6TH AVE S & S ROYAL BROUGHAM WAY	98090
	W	WOODINVILLE PARK AND RIDE	75992
312	N	ATLANTIC BASE ACRD & ATLANTIC BASE ACRD	2608
	N	6TH AVE S & S ROYAL BROUGHAM WAY	98090
	S	KENMORE P&R ACRD & NE BOTHELL WAY	76373

Layovers by Route

Route	Direction	Layover Location	Stop ID
312	S	113TH AVE NE & CAMPUS WAY NE	77987
316	N	ATLANTIC BASE ACRD & ATLANTIC BASE ACRD	2609
	N	6TH AVE S & S ROYAL BROUGHAM WAY	98090
	S	NORTH BASE	93006
330	E	SHORELINE COMMUNITY COLLEGE	5493
331	W	SHORELINE P&R ACRD & N 192ND ST	75737
	W	KENMORE P&R ACRD & NE BOTHELL WAY	76373
342	N	RENTON TRANSIT CENTER BAY 7	45305
345	N	NORTHGATE TRANSIT CENTER BAY 3	35326
	S	SHORELINE COMMUNITY COLLEGE	5493
346	N	NORTHGATE TRANSIT CENTER BAY 3	35326
	S	AURORA VILLAGE TRANSIT CENTER BAY 4	16104
347	N	NORTHGATE TRANSIT CENTER BAY 4	35293
	S	MNTLAKE TERRACE P&R ACRD & 236TH ST SW BAY 5	85221
348	N	NORTHGATE TRANSIT CENTER BAY 4	35293
	S	RICHMOND BEACH DR NW & NW 196TH ST	75680
355	N	EASTLAKE AVE E & E NELSON PL	98221
	S	N INNIS ARDEN WAY & GREENWOOD AVE N	6940
372	N	NE CAMPUS PKWY & UNIVERSITY WAY NE	9144
	N	NE CAMPUS PKWY & UNIVERSITY WAY NE BAY 2	9575
	S	LAKE CITY WAY NE & NE 133RD ST	38655
	S	KENMORE P&R ACRD & NE BOTHELL WAY	76373
	S	113TH AVE NE & CAMPUS WAY NE	77987
373	S	AURORA VILLAGE TRANSIT CENTER BAY 3	16103
	S	N 192ND ST & AURORA AVE N	16132
522	N	6TH AVE S & S ATLANTIC ST	98085
	S	WOODINVILLE PARK AND RIDE	75992
	S	113TH AVE NE & CAMPUS WAY NE	77987
540	E	NE 47TH ST & 11TH AVE NE	10907
	W	6TH AVE & 6TH ST	74999
541	E	NE 47TH ST & 11TH AVE NE	10907
	W	OVERLAKE PARK & RIDE	71328
542	E	NE 47TH ST & 11TH AVE NE	10907

Layovers by Route

Route	Direction	Layover Location	Stop ID
542	E	NE RAVENNA BLVD & 8TH AVE NE	16405
	W	REDMOND TRANSIT CENTER ACRD & NE 83RD ST	98754
545	E	6TH AVE S & S ATLANTIC ST	98085
	W	BEAR CREEK P&R ACRD & NE UNION HILL RD	68801
550	E	CONVENTION PLACE ACRD & CONVENTION PLACE ACRD	98760
	W	110TH AVE NE & NE 10TH ST	67636
554	E	BLANCHARD ST & 8TH AVE	98798
	W	ISSAQUAH HIGHLANDS P&R ACRD & HIGHLANDS DR NE	99811
555	E	NE 100TH ST & 3RD AVE NE	23275
	W	ISSAQUAH HIGHLANDS P&R ACRD & HIGHLANDS DR NE	99811
556	E	NE 100TH ST & 3RD AVE NE	23275
	W	ISSAQUAH HIGHLANDS P&R ACRD & HIGHLANDS DR NE	99811
661	N	S MASSACHUSETTS ST & CENTRAL BASE ACS	93005
671	N	FEDERAL WAY TC ACRD & 23RD AVE S	99804
	S	TUKWILA INTERNATIONAL BLVD STATION BAY 1	60921
	S	TUKWILA LLR ACRD & TUKWILA LLR ACRD	60925
672	E	BELLEVUE TRANSIT CENTER BAY 3	68003
	W	REDMOND TRANSIT CENTER ACRD & NE 83RD ST	98756
673	N	SW BARTON ST & 26TH AVE SW BAY 1	22557
	S	MINOR AVE N & VALLEY ST	10326
674	N	S MAIN ST & 4TH AVE S BAY 4	1401
	N	S MAIN ST & 3RD AVE S BAY 3	1402
	N	5TH AVE S & YESLER WAY	98075
	N	6TH AVE S & S ROYAL BROUGHAM WAY	98090
	S	NW 100TH PL & 7TH AVE NW	28680
675	N	S MAIN ST & 4TH AVE S BAY 4	1401
	N	S MAIN ST & 3RD AVE S BAY 3	1402
	N	S MAIN ST & 4TH AVE S BAY 2	1403
	N	S MAIN ST & 4TH AVE S BAY 5	1452
	N	6TH AVE S & S ROYAL BROUGHAM WAY	98090

Layovers by Route

Route	Direction	Layover Location	Stop ID
675	S	AURORA VILLAGE TRANSIT CENTER BAY 10	16100
	S	N 200TH ST & ASHWORTH AVE N BAY 11	16111
676	E	BURIEN TC ACRD & SW 148TH ST	52311
	W	N 10TH ST & PARK AVE N	46505
981	E	NE 135TH ST & 1ST AVE NE	75304
984	S	NE 135TH ST & 1ST AVE NE	75304

Safety

Safe arrival is always more important than operating on scheduled time. It is the operator's responsibility to drive in a manner that anticipates accident producing situations, and take reasonable and prudent actions to avoid a collision or an incident. Operators are responsible for the riding safety of their customers during the entire ride. This includes boarding and alighting.

Avoiding Pedestrian Accidents

Pedestrian awareness is a mandatory part of operating a transit coach. Exercise an abundance of caution, especially when making turns and in darkness or twilight hours. Scan the complete intersection and make a mental note of where the pedestrians are, check each corner for pedestrian activity and square your turns. Check each mirror before, during and after each turn. Keep your speed at 3-5 mph and rock and roll in your seat before and during each turn. Doing all of this slows you down and reduces the potential for a pedestrian to be hidden in a blind spot. Stop at least three feet back from the stop bar. This gives you a better view of the corners of the intersection and allows the pedestrians to safely walk in the crosswalk in front of you. Wait two seconds after the light turns green or the vehicle in front of you moves. Remembering pedestrians are often distracted and may not even know you are there is very important. Watch out for them.

Awareness Areas

A map of awareness areas, locations of frequent transit accidents, is on the following page. These awareness areas are also noted on the route page directions of affected routes in a green box.

Pothole Reporting

To report potholes for

- Seattle, visit http://www.seattle.gov/transportation/potholereport.htm
- Unincorporated King County, call 206-296-8100

For other jurisdictions contact the associated city management.

Awareness Areas

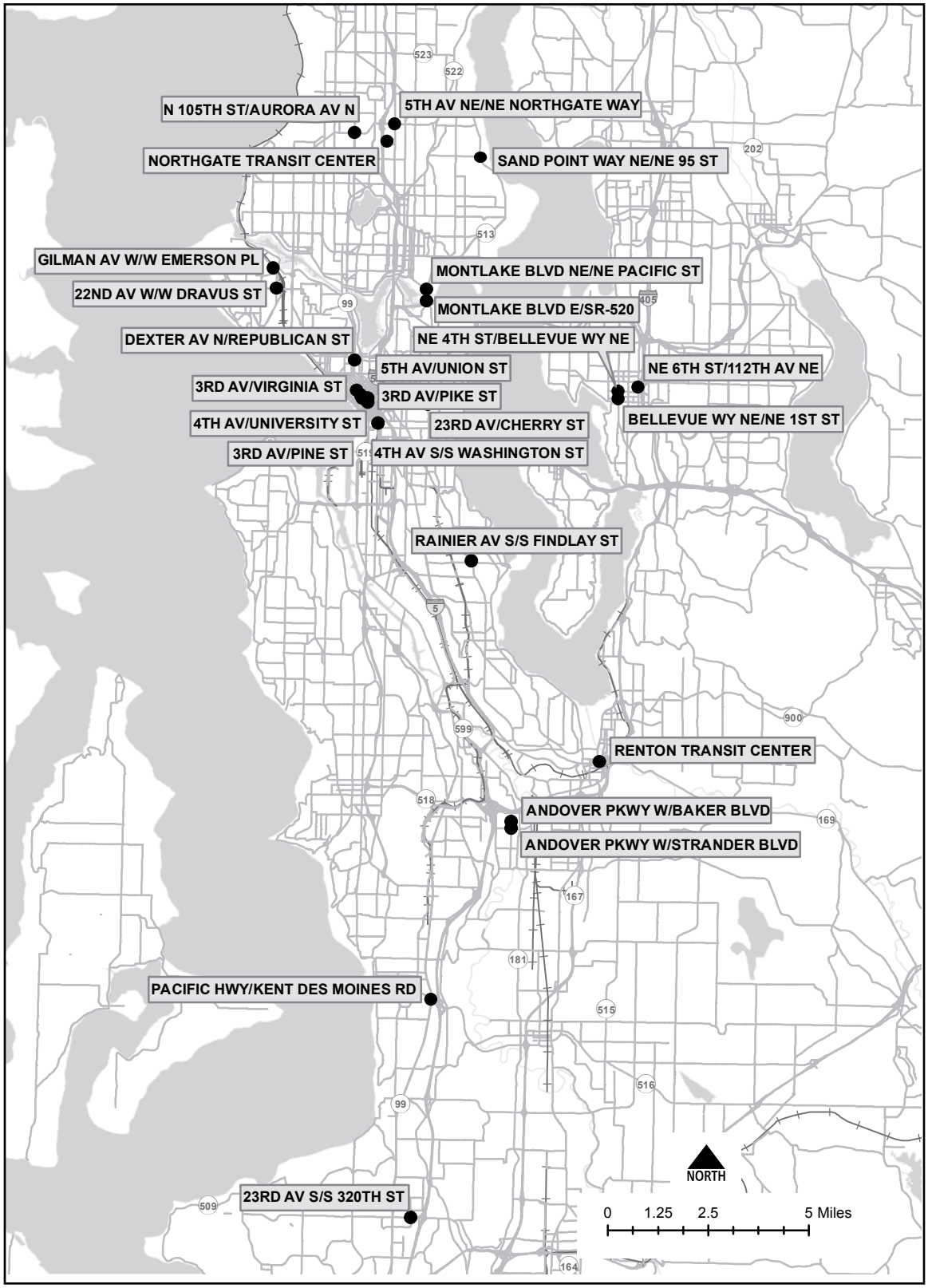

Base Routes

This section lists the routes to be followed between various layovers and bases. Guidelines for use:

1) This section is arranged in alphabetical order by base with the “from base” routing followed by the “to base” routing.

2) The first page of each base contains a list of common routes that are printed in bold type. Each common route has a title, i.e., “Via S/B I-5,” which is referred to in the detailed base routes.

3) The base route headers are described by “on-street” first followed by “cross-street” second. For example, 6 Av S/S Atlantic St would indicate the coach was on 6 Av S and the nearest cross street was S Atlantic St.

4) The base routes are listed in numerical then alphabetical order.

Example of usage: If you are scheduled to pull out of South Base and to deadhead to 4 Av S/S Royal Brougham Way for the first timepoint on your run card, you should turn to the “From South Base” portion and look at the “4 Av S/S Royal Brougham Way” base route. The second line, “Via N/B Hwy 99” in bold type is a common route (listed at the front of the section, under “From South Base”) that takes you to N/B Hwy 99. Follow the common route to N/B Hwy 99, then follow the detailed route to 4 Av S/S Royal Brougham Way.

From Atlantic/Central Base

Common Routes from Atlantic (S Royal Brougham Way Gates)

Via N/B I-5
R S Royal Brougham Way
L Airport Way S
R 7 Av S
R S Dearborn St
R enter N/B I-5
C N/B I-5

Via S/B I-5
R S Royal Brougham Way
R Airport Way S
R S Holgate St
L SODO Busway
L S Spokane St
R enter S/B I-5
C S/B I-5

Via E/B I-90
R S Royal Brougham Way
L Airport Way S
R 7 Av S
R S Dearborn St
R Rainier Av S
R enter E/B I-90
C I-90

Via 1 Av S Bridge
R S Royal Brougham Way
R Airport Way S
R S Lander St
L 4 Av S
R S Michigan St
R enter 1 Av S Bridge/ SR-509
C 1 Av S Bridge

Via S Dearborn St (E/B)
R S Royal Brougham Way
L Airport Way S
R 7 Av S
R S Dearborn St

Via Elliott Av W
R S Royal Brougham Way
L Airport Way S
C Seattle Blvd S
R 4 Av S
C 4 Av
L Denny Way
C Western Av W
C Elliott Av W

Via Olson Pl SW
R S Royal Brougham Way
R Airport Way S
R S Lander St
L 4 Av S
R S Michigan St
R enter 1 Av S Bridge/ SR-509
C 1 Av S Bridge
R "Myers Way S/ White Center" Exit
C 1 Av S
R Olson Pl SW

Via S Spokane St
R S Royal Brougham Way
R Airport Way S
R S Holgate St
R 4 Av S (move to far left lane)
C ramp "To Ferries/ East I-90/I-5/ Spokane" Exit only
R E. Martinez Dr S
R "I-5 South/Portland" Exit (#2A)
C S/B I-5
R "West Seattle Br/ Columbian Way" Exit (#163A)
R "Spokane St/West Seattle Br" Exit
C enter "W Seattle Bridge"
C W Seattle Bridge

Via 1 Av
R S Royal Brougham Way
R Airport Way S
R S Holgate St
R 4 Av S (move to far left lane)
C ramp "To Ferries/ East I-90/I-5/ Spokane" Exit only
L E. Martinez Dr S
R 1 Av S
C 1 Av

Via 1 Av (Trolley)
R S Royal Brougham Way
L Airport Way S
C Seattle Blvd S
R 5 Av S
L S Jackson St
R 1 Av S
C 1 Av

Via 3 Av
R S Royal Brougham Way
L Airport Way S
C Seattle Blvd S
R 5 Av S
L S Jackson St
R 4 Av S
L Prefontaine Pl S
C 3 Av

Via 3 Av (Diesel)
R S Royal Brougham Way
L Airport Way S
C Seattle Blvd S
R 4 Av S
L Prefontaine Pl S
C 3 Av

Via 4 Av S (N/B) or Via 4 Av (If Continuing North of Yesler)
R S Royal Brougham Way
L Airport Way S
C Seattle Blvd S
R 4 Av S
C 4 Av

Via 5 Av S
R S Royal Brougham Way
L Airport Way S
C Seattle Blvd S
R 5 Av S

From Atlantic/Central Base

Common Routes from Atlantic (6 Av S Gate)

Via N/B I-5
R 6 Av S
R S Royal Brougham Way
L Airport Way S
R 7 Av S
R S Dearborn St
R enter N/B I-5
C N/B I-5

Via N/B I-5 Express Lanes (When Open)
R 6 Av S
L Seattle Blvd S
R 4 Av S
C 4 Av
R Cherry St
L enter N/B Express lanes
C Express lanes

Via S/B I-5
R 6 Ave S
L S Royal Brougham Wy
L SODO Busway
L S Spokane St
R enter S/B I-5
C S/B I-5

Via E/B I-90
R 6 Av S
R S Royal Brougham Way
L Airport Way S
R 7 Av S
R S Dearborn St
R Rainier Av S
R enter E/B I-90
C I-90

Via Airport Way S
R 6 Av S
L Airport Way S
C Seattle Blvd S
R 4 Av S

Via 1 Av S Bridge
R 6 Av S
L S Royal Brougham Wy
L 4 Av S
R S Michigan St
R enter 1 Av S Bridge/ SR-509
C 1 Av S Bridge

Via Broadway
R 6 Av S
L Seattle Blvd S
R 5 Av S
R S Jackson St
L 12 Av S
L Boren Av S
C Boren Av
R Broadway

Via S Dearborn St
R 6 Av S
R S Royal Brougham Way
L Airport Way S
R 7 Av S
R S Dearborn St

Via Elliott Av W
R 6 Av S
L Airport Way S
C Seattle Blvd S
R 4 Av S
C 4 Av
L Denny Way
C Western Av W
C Elliott Av W

Via Olson Pl SW
R 6 Av S
L S Royal Brougham Wy
L 4 Av S
R S Michigan St
R enter 1 Av S Bridge/ SR-509
C 1 Av S Bridge
R "Myers Way S/White Center" exit
C 1 Av S
R Olson Pl SW

Via S Spokane St
R R 6 Av S
L S Royal Brougham Wy
L 4 Av S (move to far right lane)
C ramp "To Ferries/ East I-90/I-5/ Spokane" exit only
L E. Martinez Dr S
R "I-5 South/Portland" Exit (#2A)
C S/B I-5
R "West Seattle Br/ Columbian Way" Exit (#163A)
R "Spokane St/West Seattle Br" Exit
C enter "W Seattle Bridge"
C W Seattle Bridge

Via 1 Av
R 6 Av S
L S Royal Brougham Wy
L 4 Av S (move to far right lane)
C ramp "To Ferries/ East I-90/I-5/ Spokane" exit only
R E. Martinez Dr S
R 1 Av S
C 1 Av

Via 3 Av
R 6 Av S
L Seattle Blvd S
R 4 Av S
L Prefontaine Pl S
C 3 Av

Via 4 Av S or Via 4 Av (If Continuing North of Yesler)
R 6 Av S
L Seattle Blvd S
R 4 Av S
C 4 Av

Via 5 Av S
R 6 Av S
L Seattle Blvd S
R 5 Av S

Common Routes from Central (Airport Way Gate)

Via 1 Av S Bridge
R Airport Way S
R S Holgate St
L 4 Av S
R S Michigan
R enter 1 Av S Bridge/ SR-509
C 1 Av S Bridge

Via N/B I-5
L Airport Way S
R 7 Av S
R S Dearborn St
R enter N/B I-5
C I-5

Via N/B I-5 Express Lanes (When Open)
L Airport Way S
C Seattle Blvd S
R 4 Av S
C 4 Av
R Cherry St
L enter N/B Express lanes
C Express lanes

Via S/B I-5
R Airport Way S
R S Holgate St
L SODO Busway
L S Spokane St
C enter S/B I-5
C I-5

Via E/B I-90
L Airport Way S
R 7 Av S
R S Dearborn St
R Rainier Av S
R enter E/B I-90
C I-90

Via Broadway
L Airport Way S
C Seattle Blvd S
R 5 Av S
R S Jackson St
L 12 Av S
L Boren Av S
C Boren Av
R Broadway

Via S Dearborn St
L Airport Way S
R 7 Av S
R S Dearborn St

Via Elliott Av W
L Airport Way S
C Seattle Blvd S
R 4 Av S
C 4 Av
L Denny Way
C Western Av W
C Elliott Av W

Via Olson Pl SW
R Airport Way S
R S Holgate St
L 4 Av S
R S Michigan St
R enter 1 Av S Bridge/ SR-509
C 1 Av S Bridge
R "Myers Way S/ White Center" Exit
C 1 Av S
R Olson Pl SW

Via S Spokane St
R Airport Way S
R S Holgate St
R 4 Av S (move to far left lane)
C ramp "To Ferries/ East I-90/I-5/ Spokane" Exit only
R E. Martinez Dr S
R "I-5 South/Portland" Exit (#2A)
C S/B I-5
R "West Seattle Bridge/ Columbian Way" Exit (#163A)
R "Spokane St/West Seattle Br" Exit
C enter "W Seattle Bridge"
C W Seattle Bridge

Via 1 Av S
R Airport Way S
R S Holgate St
R 4 Av S (move to far left lane)
C ramp "To Ferries/ East I-90/I-5/ Spokane" Exit only
L E. Martinez Dr S
R 1 Av S
C 1 Av

Via 4 Av S *or* Via 4 Av (If Continuing North of Yesler)
L Airport Way S
C Seattle Blvd S
R 4 Av S
C 4 Av

Via 5 Av S
L Airport Way S
C Seattle Blvd S
R 5 Av S

From Atlantic/Central Base

Common Routes from Central (S Massachusetts St Gate)

Via N/B I-5
R S Massachusetts St
R 6 Av S
R S Royal Brougham Way
L Airport Way S
R 7 Av S
R S Dearborn St
R enter N/B I-5
C I-5

Via N/B I-5 Express lanes (When Open)
R S Massachusetts St
R 6 Av S
L Seattle Blvd S
R 4 Av S
C 4 Av
R Cherry St
L enter N/B Express lanes
C Express lanes

Via S/B I-5
R S Massachusetts St
L 6 Av S
R S Holgate St
L SODO Busway
L S Spokane St
C enter S/B I-5
C I-5

Via E/B I-90
R S Massachusetts St
R 6 Av S
R S Royal Brougham Way
L Airport Way S
R 7 Av S
R S Dearborn St
R Rainier Av S
R enter E/B I-90
C I-90

Via Broadway
R S Massachusetts St
R 6 Av S
L Seattle Blvd S
R 5 Av S
R S Jackson St
L 12 Av S
L Boren Av S
C Boren Av
R Broadway

Via S Dearborn St (E/B)
R S Massachusetts St
R 6 Av S
R S Royal Brougham Way
L Airport Way S
R 7 Av S
R S Dearborn St

Via Elliott Av W
R S Massachusetts St
R 6 Av S
L Seattle Blvd S
R 4 Av S
C 4 Av
L Denny Way
C Western Av W
C Elliott Av W

Via Olson Pl SW
R S Massachusetts St
L 6 Av S
R S Holgate St
L 4 Av S
R S Michigan St
R enter 1 Av S Bridge/ SR-509
C 1 Av S Bridge
R "Myers Way S/ White Center" Exit
C 1 Av S
R Olson Pl SW

Via S Spokane St
R S Massachusetts St
L 6 Av S
R S Holgate St
R 4 Av S (move to far left lane)
C ramp "To Ferries/ East I-90/I-5/ Spokane" Exit only
R E. Martinez Dr S
R "I-5 South/Portland" Exit (#2A)
C S/B I-5
R "West Seattle Bridge/ Columbian Way" Exit (#163A)
R "Spokane St/West Seattle Br" Exit
C enter "W Seattle Bridge"
C W Seattle Bridge

Via 1 Av S
R S Massachusetts St
L 6 Av S
R S Holgate St
R 4 Av S (move to far left lane)
C ramp "To Ferries/ East I-90/I-5/ Spokane" Exit only
L E. Martinez Dr S
R 1 Av S
C 1 Av

Via 4 Av S *or* Via 4 Av (If Continuing North of Yesler)
R S Massachusetts St
R 6 Av S
L Seattle Blvd S
R 4 Av S
C 4 Av

Via 5 Av S
R S Massachusetts St
R 6 Av S
L Seattle Blvd S
R 5 Av S

From Atlantic/Central Base

2 Av/Clay St
Via 4 Av
C 4 Av
L Clay
L 2 Av
S (ns Cedar St)

2 Av/Lenora St (S/B)
Via 3 Av
L Lenora St
R 1 Av
R Blanchard St
R 2 Av
S (ns Lenora St)

3 Av/James St *or*
3 Av/Cherry St *or*
3 Av/Pike St *or*
3 Av/Pine St
Via 4 Av S
L Prefontaine Pl S
C 3 Av

4 Av S Island Stop at 4/Jackson
Via 4 Av S
2 Island Stop 4/Jackson (between S Jackson St & S Main St)

4 Av S/
S Jackson St
Via 4 Av S
S (S Jackson St)

4 Av S/
S Royal Brougham Way
R Airport Way S
R S Massachusetts St
R 6 Av S
L S Royal Brougham Way
R 4 Av S

6 Av S/S Atlantic St *or* **6 Av S/S Mass. St** *or* **6 Av S/S Royal Brougham Way**
♦ S Atlantic St
R Airport Way S
R S Massachusetts St
R 6 Av S
S (S Atlantic St/ S Mass)

8 Av/Blanchard St
Via 4 Av
R Virginia St
L 8 Av
S (fs Blanchard St)

12 Av S/
S Jackson St
L Airport Way S
C Seattle Blvd S
R 5 Av S
R S Jackson St
L 12 Av S

13 Av S/S Bailey St
Via S/B I-5
R "Albro Pl/Swift Av" Exit (#161)
R S Albro Pl
R Stanley Av S
L 13 Av S

14 Av SW/SW 98 St
Via Olson Pl SW
R SW Roxbury St
L 14 Av SW
S (ns SW 98 St)

15 Av E/E Galer
Via Broadway
R E Madison St
L 13 Av
R E Pine St
L 15 Av
C 15 Av E
R E Galer St
L Grandview Pl E
L E Garfield St
L 15 Av E
S (E Galer St)

15 Av E/E Republican St
Via Broadway
R E Madison St
L 13 Av
R E Pine St
L 15 Av
C 15 Av E
S (ns E Republican St)

15 Av NW/
NW 90 St
Via N/B I-5
R "N 85 St/Aurora Av N" Exit (#172)
C N 85 St W/B
C NW 85 St
R 15 Av NW
L 15 Av NW
S (ns NW 90 St)

15 Av NW/
NW Market St
Via 4 Av S
R Battery St
L Aurora Av N (enter Aurora Av N/Hwy-99)
C Aurora Av N
R "Green Lake Way N" Exit
L N 46 St
C N Market St
C NW Market St
L 15 Av NW

19 Av E/E Galer St
Via Broadway
R E Madison St
L 19 Av
C via Rt 12
S (E Galer St)

21 Av/E James St
Via Broadway
R E Jefferson St
L 21 Av

24 Av NW/
NW 85 St
Via N/B I-5
R "N 85 St/Aurora Av N" Exit (#172)
C N 85 St W/B
C NW 85 St
R 24 Av NW
S (N/B)

25 Av SW/
SW Trenton St
Via Olson Pl SW
R SW Roxbury St
R Delridge Way SW
L SW Trenton St
L 25 Av SW

26 Av SW/SW 116 St
Via 1 Av S Bridge
R "White Center/Meyers Way S" Exit
C 1 Av S
R Olson Pl SW
R SW Roxbury St
C Via Route 113
S (26 Av SW/SW 116 St)

32 Av NW/
NW 54 St
Via 4 Av
L Denny Way
C Western Av W
C Elliott Av W
C 15 Av W
C 15 Av NW
R "Ballard" Exit
L NW Leary Way
C Leary Av NW
L NW Market St
L 32 Av NW

34 Av/E Pike St
Via S Dearborn St
L Rainier Av S
C 14 Av S
C 14 Av
R E Cherry St
L 34 Av
S (fs Pike St)

From Atlantic/Central Base

34 Av/E Union St
Via Broadway
R E Jefferson St
L 21 Av
R E Cherry St
L 34 Av
L E Spring St
R 33 Av
R E Union St
R 34 Av
S

35 Av SW/
SW Roxbury St
(N/B)
Via Olson Pl SW
R SW Roxbury St
R 35 Av SW
S

35 Av SW/
SW Roxbury St
(S/B)
Via S Spokane St
C W Seattle Bridge
C Fauntleroy Way SW
L 35 Av SW
S (SW Roxbury St: fs A.M. Layover)

35 SW/
SW Oregon St
Via S Spokane St
C W Seattle Bridge
L 35 Av SW

42 Av E/
E McGilvra St
Via S Dearborn St
L Rainier Av
R S Jackson St
L MLK Jr Wy S
C MLK Jr Wy
C MLK Jr Wy E
R E Madison St
C Via Rt 11
S (E McGilvra St/42 Av E)

Alaska Junction
Bay 3
Via S Spokane St
C W Seattle Bridge
C Fauntleroy Way SW
R SW Alaska St
S (Bay 3)

Alaska Junction
Bay 5 or Bay 6
Via S Spokane St
C W Seattle Bridge
C Fauntleroy Way SW
R SW Alaska St
R 44 Av SW
S (Bay 5 or Bay 6)

Alki Av SW/
61 Av SW
Via S Spokane St
R "SW Admiral Way" Exit
C SW Admiral Way
R 63 Av SW
R Alki Av SW
S

Aurora Village Transit Center Bay 1 *or*
Bay 10
Via N/B I-5
R "NE 175 St/ Aurora Av N" Exit (#176)
L NE 175 St
C N 175 St
R Meridian Av N
L N 200 St
S Bay 10
or
R enter AVTC
2 (Bay 1)

Battery St/4 Av
Via 4 Av s
L Prefontaine Pl S
C 3 Av
R Battery St
S (ns 4 Av)

Blanchard St/2 Av
Via 1 Av
R Blanchard St
S (ns 2 Av)

Blanchard St/6 Av
Via 4 Av
R Blanchard St
S (fs 6 Av)

Boren Av/
E Yesler Way
Via 5 Av S
R S Jackson St
L 12 Av S
L Boren Av S
C Boren Av

Broadway E/
E Republican St
Via S Dearborn St
L Rainier Av S
C Boren Av
R Broadway
C Broadway E
S (E Republican St)

Brooklyn Av NE/
NE 50 St
Via N/B I-5
R "NE 45 St\NE 50 St" Exit (#169)
C "NE 50 St" Exit
C 7 Av NE
R NE 50 St
L Brooklyn Av NE
S

Burien Transit Center
(Layover Lanes)
Via 1 Av S Bridge
C SR-509
R "SR-518/Burien/Sea Tac Airport" Exit
R SW 148 St
L enter Burien TC (opp. Burien Plaza)
S (layover)

California Av SW/
SW Hill St
Via S Spokane St
R "SW Admiral Way" Exit
C SW Admiral Wy
R California Av SW
L SW Seattle St
R 44 Av SW
R SW Atlantic St
R California Av SW
S (fs Ferry Av SW)

California Av SW/
SW Palm St
Via S Spokane St
R "SW Admiral Way" Exit
C SW Admiral Way
R California Av SW
S (fs Palm Av SW)

E Jefferson St/
17 Av
Via S Dearborn St (W/B)
L Rainier Av S
C Boren Av
R 12 Av S
C 12 Av
R E Cherry St
R 21 Av
R E Jefferson St
S (fs 19 Av)

E Madison St/
Broadway
Via Broadway
R E Madison St
C via Rt 12

E Union St/23 Av
Via Broadway
R E Madison St
R E Union St

E Yesler Wy/18 Av S
Via S Dearborn St
L Rainier Av St
C Boren Av
R 12 Av S
R W Yesler Wy
S

Eastlake Av E/ E Nelson Pl (Lay North of Zymogenetics) or **1000 Block (Next to Hutchinson Center)**
Via N/B I-5
L "Mercer St/Seattle Center" Exit (#167)
R Fairview Av N (stay in far right lane)
R Fairview Av N
L Fairview Av E (just after bridge)
R E Garfield St
R Eastlake Av E
S (E Nelson Pl)
or
S (1000 block next to Hutchinson Center)

Issaquah Transit Center
Via E/B I-90
C I-90
R "SR-900 S/Renton" Exit (#15)
R 17 Av NW (Renton-Issaquah Rd SE SR-900)
L enter Issaquah Transit Center (bus only)
2 (layover)

Lake Washington Blvd/Madrona Dr
Via Broadway
R E Madison St
R E Union St
C via Rt 2
S (Lake Washington Blvd)

Lenora St/2 Av (W/B Trolley)
Via 3 Av
L Lenora St
S (ns 2 Av; overflow fs 3 Av)

Lenora St/5 or 6 Av
Via 4 Av
R Blanchard St
R Westlake Av
R Lenora St
S (fs 5 Av or 6 Av)

Lenora St/7 Av
Via 4 Av
R Blanchard St
R 8 Av
R Westlake Av
R Lenora St
S (ns 7 Av)

Marion St/2 Av (E/B Trolley)
Via 1 Av
R Marion St
S

Meridian Av N/ N 150 St
Via N/B I-5
R "NE 145 St" Exit (#175)
L 5 Av NE
L NE 155 St
C N 155 St
L Meridian Av N (Layover fs N 150 St ns driveway at landing pad)

Minor Av/ Stewart St
Via 4 Av
R Virginia St
L Fairview Av
R Denny Way
R Minor Av

Minor Av N/ Valley St
Via N/B I-5
L "Mercer St/Seattle Center" Exit (#167)
R Fairview Av N (stay in far right lane
R Fairview Av N
R Aloha St
R Minor St
S (if both layovers occupied **R** on Valley to overflow)

MLK Jr Way(E/B)/ E Alder St
Via 5 Av S
R S Jackson St
L MLK Jr Way

Mt Baker Transit Center (Trolley)
Via 5 Av S
R S Jackson St
R Rainier Av S
L S McClellan St
R MLK Jr Way S
R enter Mt Baker TC
C Transit Center rdwy (stay in middle lane)
S (Bay 3)

Mt Rainier Dr S/ Mt St Helens Pl S
Via 5 Av S
R S Jackson St
R Rainier Av S
L S McClellan St
R Mt Rainier Dr S
L S Hanford St
L Mt Rainier Dr S

N Innis Arden Way/ Greenwood Av N
Via N/B I-5
R "SR-523/NE 145 St/ 5 Av NE" Exit (#175)
C 5 Av NE
L NE 145 St
C N 145 St
R Aurora Av N
L N 160 St
R Greenwood Av N
L N Innis Arden Way

NE 45 St/42 Av NE
Via N/B I-5
R "NE 45 St/NE 50 St" Exit (#169)
C "NE 45 St" Exit
C 7 Av NE (right lane)
R NE 45 St

NE 85 St/ 35 Av NE
Via N/B I-5
R "Ravenna Blvd/ NE 65 St" Exit
C 8 Av NE
R NE 65 St
L 35 Av NE
R NE 85 St
S

NE 100 St/3 Av NE
Via N/B I-5
R "Northgate Way/ 1 Av NE" Exit (#173)
R 1 Av NE
L NE 100 St
S layover (ns 3 Av NE)
or
Via N/B Express Lanes (When Open)
R "NE 103 St" Exit
C NE 103 St
R 1 Av NE
L NE 100 St
S layover (ns 3 Av N)

NE 135 St/1 Av NE
Via N/B I-5
R "NE 130 St" Exit (#174)
C 5 Av NE
L NE 130 St
R 3 Av NE
L NE 135 St

NE Pacific Pl/ Montlake Blvd NE
Via N/B I-5 Express Lanes
R "NE 42 St" Exit
C NE 42 St
R Roosevelt Way NE
L NE Campus Pkwy
R 15 Av NE
L NE Pacific St
L NE Pacific Pl
S (layover)

Newport Way SW/ W Sunset Way
Via E/B I-90
C I-90
R "Front St/ E Lake Sammamish Pkwy SE" Exit (#17)
R Front St N
C Front St S
R Newport Way SW

Northgate Transit Center Layover
Via N/B I-5
R "Northgate Way/ 1 Av NE" Exit (#173)
R 1 Av NE
L NE 100 St
L enter NTC
2 NW layover near NE 103 St
S

NW 87 St/1 Av NW
Via N/B I-5
R "N 85 St/Aurora Av N" Exit (#172)
C N 85 St
C NW 85 St
R 3 Av NW
R NW 87 St
S (n/s 1 Av NW)

NW 90 St/1 Av NW
Via N/B I-5
R "N 85 St/Aurora Av N" Exit (#172)
C N 85 St
R Greenwood Av N
L N 90 St
S (1 Av NW)

NW 100 Pl/ 7 Av NW
Via N/B I-5
R "N 85 St/Aurora Av N" Exit (#172)
C N 85 St
C NW 85 St
R 8 Av NW
R NW 100 St
S (fs 7 Av NW)

NW Market St/ 28 Av NW
Via Elliot Av W
C 15 Av W
C Ballard Bridge
C 15 Av NW
R "Ballard" Exit
L NW Leary Way
C Leary Av NW
L NW Market St
S (fs 28 Av NW)

Pike St/4 Av (Trolley)
Via 3 Av
R Pike St
S (ns 4 Av)

Pine St (W/B)/9 Av
Via 4 Av S
R Olive Wy
R 9 Av
R Pine St
S

Prefontaine Pl S/ Yesler Way
Via 4 Av S
L Prefontaine Pl S
C regular route

Renton Transit Center Bay 9
Via S/B I-5
R "M.L. King Way" Exit (#157)
C Martin Luther King Jr Way S
C SW Sunset Blvd
C S 3 St
L Burnett Av S
S

S Henderson St (E/B)/ Rainier Av S
Via S/B I-5
R "Pac Hwy S/ E Marg. Way S" Exit (#158)
L S Boeing Acc. Rd
C S Ryan Way
L 51 Av S
L Rainier Av S
R S Henderson St
S

S Henderson St (W/B)/ Rainier Av S
Via S/B I-5
R "Pac Hwy S/ E Marg. Way S" Exit (#158)
L S Boeing Acc. Rd
C S Ryan Way
L 51 Av S
R Rainier Av S
L Seward Park Av S
L S Henderson St
S

S Jackson St (E/B)/ Maynard Av S
Via 5 Av S
R S Jackson St

S Jackson St/ 5 Av S (E/B)
Via 4 Av S
R S Jackson St
S

S Jackson St (W/B)/5 Av S
Via 5 Av S
L S Jackson St

S Main St (E/B)/ 2 Av S
Via 4 Av S
L S Jackson St
R 2 Av S
R S Main St
S (fs 2 Av S)

S Massachusetts St/8 Av S
R Airport Way S
R S Massachusetts St
S (ns 8 Av S)

S Walker St/ 25 Av S
Via 5 Av S
R S Jackson St
R Rainier Av S
L S Plum St
R ML King Jr Way S
R S Walker St

Shoreline CC
Via N/B I-5
R "SR-523/NE 145 St/ 5 Av NE" exit (#175)
C 5 Av NE
L NE 145 St
C N 145 St
R Aurora Av N
L N 160 St
R Greenwood Av N
L N Innis Arden Way
R island to N-S rdwy (keep left on upper rdwy)

Shoreline Park and Ride
Via N/B I-5
R "NE 175 St" exit (#176)
L NE 175 St
C N 175 St
R Aurora Av N
L South enter Shoreline P&R
S (layover zone)

SW Admiral Way/ Garlough Av SW
Via S Spokane St
R "SW Admiral Way" exit
C SW Admiral Way
2 (Garlough Av SW)

SW Atlantic St/
California Av SW
Via S Spokane St
R "SW Admiral Way" Exit
C SW Admiral Way
R California Av SW
L SW Seattle St
R 44 Av SW
R SW Atlantic St

SW Barton St/
29 Av SW
Via Olson Pl SW
R SW Roxbury St
R 35 Av SW
R SW Barton St
S (fs 29 Av SW)

SW Brace Pt Dr/
45 Av SW
Via S Spokane St
C Fauntleroy Way SW
L SW Wildwood Pl
R 45 Av SW
L SW Brace Pt Dr

SW Roxbury St/
28 Av SW
Via Olson Pl SW
R SW Roxbury St
S (fs 28 Av SW)

Tukwila Pkwy/
Andover pk W
Via S/B I-5
R "Southcenter Blvd & Mall" Exit (#154B)
L Southcenter Blvd
R 66 Av S
R Tukwila Pwky
S

Tukwila Transit
Center Bay 1
Via S S/B I-5
R "Southcenter Blvd & Mall" Exit (154B)
L Southcenter Blvd
R 66 Av S
R Tukwila Pkwy
L Andover Pk W
S (fs Baker Blvd Bay 1)

View Av NW/
Loyal Av NW
Via N/B I-5
R "N 85 St/Aurora Av N" Exit (#172)
C N 85 St W/B
C NW 85 St
R Golden Gardens Dr NW
R View Av NW
S (Loyal Av NW)

Virginia St/4 Av
(Trolley)
Via 3 Av
R Virginia St
S (ns 4 Av; overflow ns 5 Av)

Virginia St/6 Av
(E/B Trolley)
Via 3 Av
R Virginia St
S (ns 6 Av; overflow fs 6 Av)

Wall St/3 Av
Via 4 Av
L Wall St
S (fs 3 Av; right side)

Wall St/4 Av
Via 4 Av
L Wall St
S (ns 3 Av)

Williams Av S/
S 2 St
Via S/B I-5
R "M.L. King Way" Exit (#157)
C Martin Luther King Jr Way S
C SW Sunset Blvd
C S 3 ST
L Burnett Av S
R S Tobin St
R Williams Av S
2 layover

To Atlantic/Central Base

Common Routes to Atlantic

Via N/B I-5

♦ I-5
R "W Seattle Bridge/ Columbian Way" Exit (#163)
C "W Seattle Bridge" Exit
C "Safeco Field/ Spokane St" Exit
C S Spokane St
R SODO Busway
R S Holgate St
L 6 Av S
R S Royal Brougham Way
R Airport Way S
2 base

Via S/B I-5

♦ I-5
R "To I-90/Bellevue" Exit (#164)
R "Airport Way" Exit
L Airport Way S (N/B)
L S Royal Brougham Way
L Airport Way S
2 base

Via Broadway

♦ Broadway
L Boren Av
C Boren Av S
R 12 Av S
R S Jackson St
L 5 Av S
L Seattle Blvd S
C Airport Way S
2 base

Via S Dearborn St

♦ S Dearborn St
L Maynard Av S
L Airport Way S
2 base

Via Elliott Av W

♦ Elliott Av W
L Western Av W
L W Denny Way
C Denny Way
R 2 Av
C 2 Av Ext S
C 4 Av S
L Seattle Blvd S
C Airport Way S
2 base

Via 1 Av

♦ 1 Av
C 1 Av S
L S Jackson St
R 5 Av S
L Seattle Blvd S
C Airport Way S
2 base

Via 2 Av

♦ 2 Av
C 2 Av Ext S
C 4 Av S
L Seattle Blvd S
C Airport Way S
2 base

Via 3 Av

♦ 3 Av
C 3 Av S
L 2 Av Ext S
L S Jackson St
R 5 Av S
L Seattle Blvd S
C Airport Way S
2 base

Via 4 Av S

♦ 4 Av S
R S Holgate St
L 6 Av S
R S Royal Brougham Way
R Airport Way S
2 base

Via 5 Av S

♦ 5 Av S
L Seattle Blvd S
C Airport Way S
2 base

Via 6 Av S

♦ 6 Av S
R S Royal Brougham Way
R Airport Way S
2 base

To Atlantic/Central Base

Common Routes to Central

Via N/B I-5
♦ I-5
R "West Seattle Bridge/ Columbian Way" Exit (#163)
C "Spokane St" Exit
C S Spokane St
R SODO Busway
R S Holgate St
L 6 Av S
R S Massachusetts St
2 base

Via S/B I-5
♦ I-5
R "To I-90/Bellevue" Exit (#164)
R "Airport Way" Exit
C Airport Way S
R S Massachusetts St
2 base

Via S/B I-5 When Express Lanes Are Open
♦ I-5
C "5 Av/Columbia St" Exit
L 5 Av
C 5 Av
L Airport Way S
R S Massachusetts St
2 base

Via W/B I-90
♦ I-90 Regular lanes
L "Buses/Carpools" Exit (upon leaving Mt Baker Tunnel)
C I-90 Bus/Carpool lane
R Airport Way S
2 base

Via Broadway
♦ Broadway
L Boren Av
C Boren Av S
R 12 Av S
R S Jackson St
L 5 Av S
L Seattle Blvd S
C Airport Way S
R S Massachusetts St
2 base

Via S Dearborn St
♦ S Dearborn St
L Maynard Av S
L Airport Way S
R S Massachusetts St
2 base

Via Elliott Av W
♦ Elliott Av W
L Western Av W
L W Denny Way
C Denny Way
R 2 Av
C 2 Av Ext S
C 4 Av S
L Seattle Blvd S
C Airport Way S
R S Mass. St
2 base

Via Hwy 99
♦ S/B Hwy 99
R "Downtown/ Denny Way" Exit
C Wall St
L 2 Av
C 2 Av Ext S
C 4 Av S
L Seattle Blvd S
C Airport Way S
R S Massachusetts St
2 base

Via S Michigan St
♦ S Michigan St
L 4 Av S
R S Lander
L 6 Av S
R S Massachusetts St
2 base

Via West Seattle Bridge
♦ West Seattle Bridge
R "4 Av S" Exit
R 4 Av S
R S Lander St
L SODO Bswy
R S Holgate St
L 6 Av S
R S Massachusetts St
2 base

Via E Marginal Way S
♦ E Marginal Way S (SR-99)
R 1 Av S
R S Holgate St
L 6 Av S
R S Massachusetts St
2 base

Via 1 Av S
♦ West Seattle Bridge
R "1 Av" Exit
L 1 Av S
R S Lander St
L SODO Busway
R S Holgate St
L 6 Av S
R S Massachusetts St
2 base

Via 1 Av
♦ 1 Av
C 1 Av S
L S Jackson St
R 2 Av Ext S
C 4 Av S
L Seattle Blvd S
C Airport Way S
R S Massachusetts St
2 base

Via 2 Av
♦ 2 Av
C 2 Av Ext S
C 4 Av S
L Seattle Blvd S
C Airport Way S
R S Massachusetts St
2 base

Via 5 Av S
♦ 5 Av S
L Seattle Blvd S
C Airport Way S
R S Massachusetts St
2 base

Via 6 Av S
♦ 6 Av S
R S Massachusetts St
2 base

1 Av NE/NE 140 St
♦ 1 Av NE
R NE 145 St
R enter S/B I-5
C **Via S/B I-5**

2 Av Ext S/ S Jackson St
♦ 2 Av Ext S
C 4 Av S
L S Royal Brougham Way
R 6 Av S
L S Massachusetts St
2 base

2 Av/James St *or* 2 Av/Marion St Via 2 Av

2 Av/Pine St *or* 2 Av/Pike St *or* 2 Av/Lenora St
♦ 2 Av
C 2 Av Ext S
C 4 Av S
L S Royal Brougham Way
R Airport Way S
R S Massachusetts St
2 base

3 Av/Cedar St
L Cedar St
L 2 Av
C **Via 2 Av**

To Atlantic/Central Base

3 Av/Pike St (Trolley)
♦ 3 Av
L Lenora St
L 1 Av
L Virginia St
R 3 Av
C **Via 3 Av**

3 Av/Pike St *or*
3 Av/Pine St *or*
3 Av/ Union St
♦ 3 Av
R Stewart St
C Olive Way
L Howell St
R enter S/B I-5
C **Via S/B I-5**

3 Av/Seneca St *or*
3 Av/James St *or*
3 Av/Cherry St *or*
3 Av/Yesler Way *or*
3 Av/Main St
C 3 Av
L 2 Av Ext S
C 4 Av S
L Seattle Blvd S
C Airport Way S
2 base

3 Av/Virginia St (N/B)
♦ 3 Av
L Lenora St
L 2 Av
C **Via 2 Av**

3 Av/Virginia St N/B (Trolley)
♦ 3 Av
L Lenora St
L 1 Av
L Virginia St
R 3 Av
C **Via 3 Av**

4 Av/Pine St (N/B)
♦ 4 Av
L Lenora St
L 2 Av
C **Via 2 Av**

4 Av/ University St *or* **4 Av/Union St (N/B)**
♦ 4 Av
L Pine St
L 2 Av
C 2 Av Ext S
C 4 Av S
L S Royal Brougham Way
R Airport Way S
R S Massachusetts St
2 base

5 Av S/ S Jackson St(S/B)
♦ 5 Av S
C **Via 5 Av S**

5 Av S/S Main St
♦ 5 Av S
C **Via 5 Av S**

6 Av S/S Royal Brougham Way
♦ 6 Av S
L S Massachusetts St
L enter Central Base Yard
2 lane

15 Av E/E Galer St
♦ 15 Av E
R E John St
L Broadway E
C Broadway
C **Via Broadway**

15 Av E/ E Republican St
♦ 15 Av E
R E John St
L Broadway E
C Broadway
C **Via Broadway**

19 Av E/E Galer St
♦ On 19 Av E
R E Madison St
L Broadway
C **Via Broadway**

21 Av/E James St
R E Cherry St
R 23 Av
R E Jefferson St
L Broadway
C **Via Broadway**

25 Av SW/ SW Trenton St
♦ 25 Av SW
R SW Barton St
L 26 Av SW
L SW Roxbury St
L Olson Pl SW
L 1 Av S
R enter N/B SR-509
C 1 Av S Bridge
R "S Michigan St" Exit
C **Via S Michigan St**

26 Av SW/SW 116 St
R SW Roxbury St
L Olson Pl SW
L 1 Av S
R enter N/B SR-509
C 1 Av S Bridge
R "S Michigan St" Exit
C **Via S Michigan St**

32 Av NW/ NW 54 St
♦ 32 Av NW
L NW 54 St
C NW Market St
R Leary Av NW
C NW Leary Way
R 15 Av NW
C 15 Av W
C **Via Elliott Av W**

34 Av/E Union St
♦ 34 Av
R E Cherry St
L 23 Av
R E Jefferson St
L Broadway
C **Via Broadway**

35 Av SW/ SW Roxbury St (northbound)
♦ 35 Av SW
R W Seattle Bridge
C bus only lane
C **Via West Seattle Bridge**

Alaska Junction Bay 1 *or* **Bay 2**
♦ SW Alaska St Bay 1 or Bay 2
L Fauntleroy Way SW
C W Seattle Bridge (bus only lane)
C **Via West Seattle Bridge**

Alaska Junction Bay 5
♦ 44 Av SW
L SW Oregon St
L Glenn Way SW
L SW Alaska St
L Fauntleroy Way SW
C W Seattle Bridge (bus only lane)
C **Via West Seattle Bridge**

Alki Av SW/ 61 Av SW
♦ Alki Av SW
R 61 Av SW
L SW Admiral Way
C SW Spokane St
C enter W Seattle Bridge (To City Center/I-5/Hwy 99)
C W Seattle Bridge (bus only lane)
C **Via W Seattle Bridge**

C **Andover Pk E/ Evans Black Dr**
C Andover Pk E
L Tukwila Pkwy
R 61 Av S
L Southcenter Blvd
R enter N/B I-5
C **Via N/B I-5**

To Atlantic/Central Base

Aurora Av N/ N 192 St
- ♦ Aurora Av N
- **L** N 175 St
- **C** NE 175 St
- **R** enter S/B I-5
- **C Via S/B I-5**

Aurora Village Transit Center Bay 1 *or* **Bay 3**
- ♦ AVTC
- **L** N 200 St
- **R** Meridian Av N
- **L** N 175 St
- **R** enter S/B I-5
- **C Via S/B I-5**

Blanchard St/6 Av
- ♦ Blanchard St (E/B)
- **R** 8 Av
- **R** Westlake Av
- **L** 5 Av
- **C** 5 Av S
- **C Via 5 Av S**

Boren Av/ E Yesler Way
- ♦ Boren Av
- **C** Boren Av S
- **R** 12 Av S
- **R** S Jackson St
- **L** 5 Av S
- **C Via 5 Av S**

Broadway E/E Harrison St
- ♦ Broadway E
- **L** E Roy
- **R** Broadway E
- **R** E Aloha St
- **R** 10 Av E
- **L** Broadway E
- **L** Boren Av
- **C** Rainier Av S
- **R** S Dearborn St
- **C Via S Dearborn St**

Brooklyn Av NE/ NE 50 St
- **R** NE 52 St
- **R** University Wy NE
- **R** NE 50 St
- **L** 5 Av NE
- **L** Enter S/B I-5
- **C Via S/B I-5**

Burien Transit Center Bay 5 *or* **Bay 6**
- ♦ Bay 5 or 6
- **C** thru TC
- **C** exit to SW 148 St
- **R** SW 148 St
- **C** SR-518
- **R** enter N/B SR-509
- **C** SR-509
- **C** 1 Av S Bridge
- **R** "S Michigan St" Exit
- **C** S Michigan St
- **L** 4 Av S
- **C Via 4 Av S**

California Av SW/ SW Hill St
- ♦ California Av SW
- **L** SW Admiral Wy
- **C** enter S Spokane St
- **C** enter upper level S Spokane St
- **C** West Seattle Bridge
- **C Via West Seattle Bridge**

E Jefferson St/ 17 Av
- ♦ E Jefferson St
- **L** 21 Av
- **L** E Cherry St
- **C** E James Way
- **C** James St
- **L** 6 Av
- **C** enter S/B I-5
- **C Via S/B I-5**

E Madison St/ Broadway
- ♦ E Madison St
- **L** Broadway
- **C Via Broadway**

E Union St/23 Av
- ♦ E Union St
- **R** 13 Av
- **L** E Madison St
- **L** Broadway
- **C Via Broadway**

E McGilvra St/ 42 Av E
- **L** 42 Av E
- **R** E Madison St
- **L** MLK Jr Wy E
- **C** MLK Jr Wy
- **C** MILK Jr Wy S
- **R** S Jackson St
- **L** Rainier Av S
- **R** S Dearborn St
- **C Via S Dearborn St**

Fairview Av N/ Aloha St Via S/B I-5
- **R** Aloha St
- **R** Minor Av E
- **L** Fairview Av N
- **L** Mercer St
- **C** Mercer St (stay in far right lane)
- **C** enter S/B I-5
- **C Via S/B I-5**

Houghton Park and Ride Bay 1
- ♦ Bay1
- **C** 116 Av NE
- **L** NE 70 Pl
- **C** NE 72 Pl
- **L** enter S/B I-405
- **C** I-405
- **R** "SR-520 West/ Seattle" Exit (#14B)
- **C** SR-520 (merge left to HOV lane)
- **C** enter "I-5 South/ Seattle/Seattle/ Portland"
- **C Via S/B I-5**

Issaquah Transit Center
- **C** through bus loop
- **C** 17 Av NW Exit (Renton-Issaquah Rd Se/SR-900)
- **R** enter W/B I-90
- **C Via W/B I-90**

Lake Washington Blvd/Madrona Dr
- **C** via Rt 2
- **2** 13 Av/ E Madison St
- **L** E Madison St
- **L** Broadway
- **C Via Broadway**

Meridian Av N/ N 150 St
- ♦ Meridian Av N
- **L** N 145 St
- **C** NE 145 St
- **R** enter S/B I-5
- **C Via S/B I-5**

Minor Av N/ Aloha St
- ♦ Minor Av N/Valley St
- **R** Valley St
- **L** Fairview Av N
- **L** Mercer St
- **C** Mercer St on ramp to SB I-5 (stay in far right lane)
- **C Via S/B I-5**

MLK Jr Way E/ E Alder St
- ♦ MLK Jr Way E
- **C** MLK Jr Way E
- **R** S Jackson St
- **L** 5 Av S
- **C Via 5 Av S**

Mt Baker Transit Center (Trolley)
- ♦ Mt Baker Transit Center
- **R** Rainier Av S
- **L** S Jackson St
- **L** 5 Av S
- **C Via 5 Av S**

Mt Baker Transit Center Bay 2
C through Transit Center
R Rainier Av S
L S Dearborn St
L Maynard Av S
L Airport Wy S
R S Massachusett St
R enter base

Mt Rainier Dr S/ Mt St Helens Pl S
♦ Mt Rainier Dr S
L S McClellan St
R 31 Av S
L S Jackson St
L 5 Av S
C **Via 5 Av S**

NE 45 St/ Brooklyn Av NE
♦ NE 45 ST
L Roosevelt Wy NE
C Eastlake Av NE
C Eastlake Av E
R Stewart St
L Yale Av
C entrance to S/B I-5
C **Via S/B I-5**

NE 85 St/35 Av NE (E/B)
♦ NE 85 St
L 38 Av NE
L NE 86 St
L 35 Av NE
R NE 65 St
L NE Ravenna Blvd
R enter S/B I-5
C **Via S/B I-5**

NE 85 St/35 Av NE (W/B)
♦ NE 85 St
L 35 Av NE
R NE 65 St
L NE Ravenna Blvd
R enter S/B I-5
C **Via S/B I-5**

NE Pacific Pl/ Montlake Blvd NE
♦ NE Pacific Pl
R Montlake Blvd NE
C Montlake Blvd E
R enter "W/B SR-520 West/Seattle"
C SR-520
L enter "I-5 South/ Seattle/Portland"
C I-5
C **Via S/B I-5**

Newport Way SW/ W Sunset Way Via W/B I-90
♦ Newport Way Sw
R W Sunset Way
L Front St N
L enter W/B I-90
C I-90
C **Via W/B I-90**

Northgate Transit Center Bay 2
♦ NTC Bay 2
L NE 103 St
R 1 Av NE
L NE Northgate Way
R enter S/B I-5
C **Via S/B I-5**

NW 85 St/ 22 Av NW (E/B)
♦ NW 85 St
C N 85 St
C enter S/B I-5
C **Via S/B I-5**

NW 90 St/1 Av NW
♦ NW 90 St
L 3 Av NW
R NW 85 St
L 15 Av NW
C 15 Av W
C **Via Elliott Av W**

NW 100/7 Av NW (RapidRide D Line)
C NW 100 Pl
C NW 103 St
R 3 Av NW
R Holman Rd NW
C 15 AV NW
C 15 Av W
C **Via Elliott Av W**

NW 105 St/ 14 Av NW
♦ NW 105 St
R 13 Av NW
R NW 103 St
L 14 Av NW
R NW 100 St
L 15 Av NW
C 15 Av W
C Elliott Av W
C **Via Elliott Av W**

NW Market St/ 28 AV NW
C NW Market St
L 32 AV NW
L NW 54 St
C NW Market St
R Leary Av NW
C NW Leary Way
R 15 Av NW
C 15 Av W
C **Via Elliott Av W**

Olive Way/7 Av
♦ Olive Way
L Howell St
R enter S/B I-5
C **Via S/B I-5**

Olive Way/5 Av or 8 Av
♦ Olive Way
L Terry Av
R Howell St
R enter S/B I-5
C **Via S/B I-5**

Rainier Av S/ S Henderson St (W/B)
R S Henderson St
R MLK Jr Way S
L S Othello St
C S Myrtle Pl
C S Myrtle St
C Swift Av S
L enter N/B I-5
C **Via N/B I-5**

Renton Transit Center Bay 9
♦ Bay 9
L S 2 ST
L Rainier Av S
R SW Sunset Blvd
C M.L. King Jr Way W
L enter N/B I-5
C **Via N/B I-5**

Sea Tac Airport
C Arrivals Dr (move to center lane) follow signs to Freeways I-5/ I-405/ SR-99 (keep left at the fork)
C Airport Expressway
R "SR-518 Seattle/ Tacoma" Exit
C SR-518 (move to left lane)
L enter I-5 N/B
C **Via N/B I-5**

S Jackson St (E/B)/5 Av S
♦ S Jackson St
R 5 Av S
C **Via 5 Av S**

S Main St (E/B)/ 2 Av S
♦ S Main St
R 2 Av Ext S
C 4 Av S
C S Royal Brougham Way
R 6 Av S
L S Massachusetts St
2 base

S Walker St/ 25 Av S
- ♦ S Walker St
- **R** Rainier Av S
- **L** S Jackson St
- **L** 5 Av S
- **C** **Via 5 Av S**

S Washington St/ 3 Av S
- ♦ S Washington St
- **L** 2 Av Ext S
- **C** **Via 2 Av S**

Shoreline Community College
- ♦ SCC
- **C** Upper rdwy (past bldgs1000, 1100, 1300)
- **L** 1st left turn past bldg 1300
- **L** NW Innis Arden Way
- **C** N Innis Arden Way
- **R** Greenwood Av N
- **L** N 160 St
- **R** Aurora Av N
- **L** N 145 St
- **C** NE 145 St
- **R** enter S/B I-5
- **C** **Via S/B I-5**

SODO Busway/ S Royal Brougham Way
- ♦ SODO Busway (S/B)
- **L** S Holgate St
- **L** 6 Av S
- **R** S Massachusetts St
- **L** Central Base yard

SW Atlantic St/ California Av SW
- ♦ SW Atlantic St
- **R** California Av SW
- **L** SW Admiral Way
- **C** SW Spokane St
- **C** enter W Seattle Bridge
- **C** W Seattle Bridge (bus only lane)
- **C** **Via West Seattle Bridge**

SW Barton St/ 29 Av SW
- ♦ SW Barton St
- **R** 26 Av SW
- **L** SW Roxbury St
- **L** Olson Pl SW
- **L** 1 Av S
- **R** enter N/B SR 509 "To Seattle Hwy 99/I-5"
- **C** SR-509
- **C** 1 Av S Bridge
- **R** "S Michigan St" Exit
- **C** S Michigan St
- **L** 4 Av S
- **R** S Holgate St
- **L** 6 Av S
- **C** **Via 6 Av S**

SW Brace Pt Dr/ 45 Av SW
- ♦ SW Brace Pt Dr
- **C** California Av SW
- **R** SW Barton St
- **L** 35 Av SW
- **R** W Seattle Bridge
- **C** W Seattle Bridge (bus only lane)
- **C** **Via W Seattle Bridge**

SW Roxbury St/15 Av SW
- **L** Olson Pl SW
- **L** 1 Av S
- **R** enter N/B SR-509
- **C** 1 Av S Bridge
- **R** "S Michigan St" Exit
- **C** **Via S Michigan St**

SW Roxbury St/ 28 Av SW
- **C** SW Roxbury St
- **R** 35 Av SW
- **R** enter W Seattle Bridge
- **C** W Seattle Bridge (bus lane only)
- **C** **Via West Seattle Bridge**

Terrace St/5 Av
- **R** 5 Av S
- **C** **Via 5 Av S**

Tukwila International Boulevard Station (All bays)
- **C** bus-only rdwy
- **C** central rdwy (through station)
- **L** Exit rdwy
- **L** Southcenter Blvd (S 154 St)
- **R** Int'l Blvd (Hwy 99)
- **C** Tukwila Int'l Blvd
- **L** E Marginal Way S
- **C** **Via E Marginal Way S**

Tukwila Transit Center Bay 1
- **C** Andover Pkwy W
- **L** Strander Blvd
- **L** W Valley Hwy
- **C** Interurban Av S
- **R** enter N/B I-5
- **C** **Via N/B I-5**

View Av NW/ Loyal Av NW
- ♦ View Av NW
- **R** Loyal Av NW
- **L** Golden Gardens Dr NW
- **C** 32 Av NW
- **L** NW 85 St
- **R** 15 Av NW
- **R** 15 Av W
- **C** Elliott Av W
- **C** **Via Elliott Av W**

Virginia St (E/B)/ Westlake Av
- ♦ Virginia St
- **R** 9 Av
- **L** Howell St
- **R** enter to S/B I-5
- **C** **Via S/B I-5**

W Nickerson St/ 3 Av W
- ♦ W Nickerson St
- **R** Queen Anne Av N
- **R** W Cremona St
- **L** 3 Av W

Slow order
20 mph or less on 3 Av W between W Smith St and W Fulton St

- **L** W McGraw St
- **R** Queen Anne Av N
- **L** Boston St
- **R** 5 Av N
- **C** Taylor Av N
- **R** Valley St
- **L** 5 Av N
- **C** Cedar St
- **L** 3 Av
- **C** **Via 3 Av**

Wall St/4 Av Via 2 Av
- **C** Wall St
- **L** 2 Av
- **C** **Via 2 Av**

From East Campus

Common Routes from Bellevue/East

Make Freeway Stops on SR-520

Via 148 Av NE
♦ 124 Av NE
L NE 8 St
R 148 Av NE
C 148 Av SE
C 150 Av SE

Via Bel-Red Rd
♦ 124 Av NE
L Bel-Red Rd

Via Montlake
♦ 124 Av NE
C enter W/B SR-520
C SR-520
R "Montlake Blvd" Exit
C Montlake Blvd E
C Montlake Blvd NE

Via I-405/NE 6 St HOV Ramp
♦ 124 Av NE
R NE 12 St(Bel-Red Rd)
L 112 Av NE
L NE 6 St
C to I-405 HOV S/B enter ramp
R enter S/B I-405
C I-405

Via N/B I-405
♦ 124 Av NE
C enter W/B SR-520
C SR-520
R "I-405 North/ Everett" Exit
C I-405

Via S/B I-405
♦ 124 Av NE
C enter W/B SR-520
C SR-520
R enter S/B I-405 "Renton"
C I-405

Via W/B I-90
♦ 124 Av NE
R NE 8 St
L 116 Av NE
R NE 4 St
L enter S/B I-405
C I-405
R "I-90 West Seattle/ Mercer Island" Exit (#11)
C I-90

Via N/B I-5
♦ 124 Av NE
C enter W/B SR-520
C SR-520
R "I-5 North/ Vancouver BC/ Roanoke St" Exit
C I-5

Via E/B SR-520
♦ 124 Av NE
R Northup Way
C NE 20 St
L 148 Av NE
R enter E/B SR-520
C SR-520

Via W/B SR-520
♦ 124 Av NE
C enter W/B SR-520 *or*

When Posted at the Base or When Instructed by Coordinator:
L Northup Way
C Left turn lane "TO SR-520"
L 108 Av NE
R HOV enter SR-520
C SR-520 HOV lane
C enter "I-5 South/ Portland"
C I-5
R "Stewart St/ Denny Way" Exit (#166)
C Stewart St

2 Av/Wall St Via W/B SR-520
R 4 Av
L Cedar St
L 2 Av
2 stop

6 Av/6 St Via N/B I-405
R "NE 85 St/Kirkland" Exit (#18)
R NE 85 St
R 6 St
R 6 Av

6 Av S/S Massachusetts St Via W/B I-90

When Express Lanes are CLOSED
C I-90 regular lanes
L "Bus/Carpools" Exit (upon exiting Mt. Baker tunnel)
C I-90 Bus/Carpool lane
C I-90 Express lanes
C I-90 Bus/Carpool lanes (west of Rainier Av S freeway station)
(DO NOT ENTER "Metro Transit Only" Exit to rail/ bus tunnel)
R Seattle Blvd S
C Airport Way S
R S Massachusetts St
R 6 Av S
S (fs S Massachusetts St)

6 Av S/S Royal Brougham Way (N/B) Via W/B I-90

When Express Lanes Are CLOSED
C I-90 regular lanes
L "Bus/Carpools" Exit (upon exiting Mt. Baker tunnel)
C I-90 Bus/Carpool lane
C I-90 Express lanes
C I-90 Bus/Carpool lanes (west of Rainier Av S freeway station)
(DO NOT ENTER "Metro Transit Only" Exit to rail/ bus tunnel)
R Seattle Blvd S
C Airport Way S
R S Massachusetts St
R 6 Av S
S (ns S Royal Brougham Way)
S

25 Av NE/NE 80 St Via Montlake
L 25 Av NE
S (NE 80 St)

76 Av SE/SE 24 St Via W/B I-90
R "Island Crest Way" Exit (#7)
C N Mercer Way
L 77 Av SE
R SE 27 St
R 76 Av SE

92 Av SE/SE 42 St Via S/B I-405
R "I-90 W/Seattle/ Mercer Island" Exit (#11)
C I-90
R "Island Crest Way" Exit (#7)
L Island Crest Way
L SE 40 St
R 92 Av SE
S

From East Campus

110 Av NE/NE 10 St
♦ 124 Av NE
R NE 12 St (Bel-Red Rd)
L 110 Av NE
S

116 Av NE/NE 2 Pl
♦ 124 Av NE
R NE 12 St (Bel-Red Rd)
L 112 Av NE
L Main St
L 116 Av NE
2 layover (NE 2 Pl)

124 Av SE/SE 44 St
Via I-405/ NE 6 St HOV Ramp
R "Coal Creek Pkwy Factoria" Exit (#10)
L Coal Creek Pkwy SE
L 124 Av SE

Atlantic Base NW Yard
Via W/B I-90
L "Buses/Carpools" Exit (upon exiting Mt. Baker tunnel)
(DO NOT ENTER "Metro Transit Only" Exit to rail/ bus tunnel)
R Seattle Blvd S
R 6 Av S
L S Royal Brougham Way
R enter Atlantic Base NW Yard
S (assigned lane)

Avondale Pl NE/ Avondale Rd NE
Via E/B SR-520
C Avondale Rd NE
R Avondale Pl NE

Bear Creek P&R Layover Area
Via E/B SR-520
R NE Union Hill Rd
R enter P&R east rdwy

Bell St/6 Av Layover
Via WB SR-520
R 8 Av
L Bell St

Bellevue Transit Center Bay 1
♦ 124 Av NE
R NE 12 St (Bel-Red Rd)
L 108 Av NE
S (Bay 1)

Bellevue Transit Center Bays 2-6
♦ 124 Av NE
R NE 12 St (Bel-Red Rd)
L 108 Av NE
L enter BTC
S (assigned Bay)

Bellevue Transit Center Bays 7-11
♦ 124 Av NE
R NE 12 St (Bel-Red Rd)
L 112 Av NE
R NE 6 St
C enter BTC
S (assigned Bay)

Bellevue Transit Center Bay 12
♦ 124 Av NE
R NE 8 St
L 116 Av NE
R NE 4 St
R 108 Av NE
2 BTC Bay 12

Blanchard St/8 Av
Via W/B SR-520
R 6 Av
R Blanchard St
S (fs 8 Av)

Brickyard Park and Ride Layover
Via N/B I-405
R "NE 160 St" Exit (#22)
L Juanita/Woodinville Way NE (left lane)
L enter S/B I-405
R "Transit Only" lane adjacent to I-405 ramp
C rdwy behind Brickyard Road P&R

Brown Av NE/ Richardson St
Via E/B SR-520
C Avondale Rd NE
R NE Woodinville/ Duvall Rd
R Carnation/ Duvall Rd (SR-203)/ Main St
L Valley St
L Brown Av NE
S (fs Richardson St)

Coal Creek Pkwy SE/I-405
Via I-405/NE 6 St HOV Ramp S/B
R "Coal Creek Pkwy" Exit (#10)
L Coal Creek Pkwy SE
2 Stop (pullout immediately after turn)

Convention Place Station (CPS)
Via W/B SR-520
L 9 Av
C enter CPS
S Layover lane 9 or 10

Eastgate Park and Ride Layover A
Via 148 Av NE
R SE Eastgate Way
R 140 Av SE
R enter Eastgate P&R
2 layover

Eastgate P&R Bays 1-2 or Layover B-C
Via 148 Av NE
R SE Eastgate Way
R enter P&R (bus only)
C (assigned bay)
OR
R to layover B (if layover B is full, circle P&R loop to layover A)
OR
R to layover C (for battery bus: charge bus fully before first in-service trip)

Eastlake Av E/ John St
Via W/B SR-520
R "Roanoke St/Harvard Av" Exit
L Roanoke St
L Boyleston Av E
C Lakeview Av E
R Belmont Av E (over freeway)
C Eastlake Av E
2 John St bus stop

From East Campus

Factory Stores of North Bend
Via S/B I-405

R "I-90 East/Spokane" Exit (#11)
C I-90
R "Bendigo Blvd S/ N. Bend" Exit (#31)
L Bendigo Blvd S (street at bottom of Exit ramp, operate under I-90)
L S Fork Av (412 Av SE, entrance "Factory Stores of N Bend")
L entrance roadway Factory Stores
L perimeter roadway
R roadway in front of stores
R roadway to DHL/ UPS mailboxes (near center of parking lot)
L roadway
S layover along this roadway which faces in the direction of I-90

Houghton Park and Ride Layover
Via N/B I-405

R "NE 70 Pl" Exit (#17)
L 116 Av NE
R NE 70 Pl
R enter Houghton P&R
2 layover

I-405/SE 8 St

♦ 124 Av NE
R NE 12 St (Bel-Red Rd)
L 112 Av NE
L NE 4 St
R enter S\B I-405
C I-405
R "SE 8 St" Exit (#12)
2 Freeway stop (ns SE 8 St)

International District Station
Via W\B I-90

L enter I-90 Express lanes (when open)
C I-90 Express lanes
L I-90 Bus\Carpool lanes (west of Rainier Av S freeway station)

When Express Lanes are CLOSED

C I-90 reg lanes
C "Buses/Carpools" Exit (upon exiting Mt. Baker Tunnel)
C I-90 Bus/ Carpool lanes
R "Metro Transit Only" Exit (tunnel exit)
2 (assigned lane IDS)

International School Loop

♦ 124 Av NE
L NE 2 St
R 128 Av NE
C 128 Av SE
R enter Intl School
C counterclockwise loop
S (E-W rdwy)

Issaquah Community Center
Via S/B I-405

R "I-90 East/ Spokane" exit (#11)
C I-90
R "Front St/E Lake Sammamish Pkwy SE" Exit (#17)
R Front St N
L E Sunset Wy
R 2 Av SE
R enter Community Center (SE Clark St)
S

Issaquah Highlands Park and Ride layover
Via S/B I-405

R "I-90 East/Spokane" Exit (#11)
C I-90
R "E Sunset Way/ Highlands Dr" Exit (#18)
C "Highlands Dr" Exit
C Highlands Dr NE
L "Transit Only" enter Issaquah Highlands P&R
C counter-clockwise through P&R
2 layover

Issaquah Transit Center Layover
Via S/B I-405

R "I-90East/Spokane" Exit (#11)
C I-90
R "SR-900- South/ Renton" Exit (#15)
R 17 Av NW (Renton-Issaquah Rd SE/SR-900)
L enter Issaquah Transit Center (Bus only)
2 layover

Kenmore Park and Ride Layover
Via N/B I-405

R "SR-522/Bothell/ Wenatchee" Exit (#23)
L "SR-522 West/ Bothell Exit
C "SR-522 West/ Seattle"
C Woodinville Dr
C Bothell Way NE
C NE Bothell Way
R 73 Av NE
R NE 181 St
R enter P&R
S (layover)

Kingsgate Park and Ride
Via N/B I-405

C I-405 (merge left to HOV lane)
L "NE 128 St" HOV Exit
L NE 128 St
R 116 Way NE
L enter Kingsgate PR

Kirkland Transit Center
Bay 1 or 2
Via N/B I-405

R "NE 85 St/ Kirkland" Exit (#18)
R "NE 85 St/ Kirkland" Exit
R NE 85 St
L 6 St
R Kirkland Way
C Kirkland Av
R 3 St
S (KTC Bay 1 or 2)

Kirkland Transit Center
Bay 3 or 4
Via N/B I-405

R "NE 85 St/ Kirkland" Exit (#18)
R NE 85 St
C Central Way
L 3 St
S (KTC Bay 3 or 4)

Lakemont Blvd SE/ I-90
Via 148 Av NE

R enter E/B I-90
C I-90
R "SE Newport Way/ W Lake Sammamish Pkwy SE" Exit (#13)
C "W Lake Sammamish Pkwy SE " Exit
C Lakemont Blvd SE

From East Campus

Memorial Way/ George Washington Lane (U/W Campus) Via Montlake
- **L** NE Pacific St
- **R** 15 Av NE
- **R** NE 45 St
- **R** 17 Av NE (Memorial Way)
- **C** Memorial Way
- **C** counterclockwise through turnaround
- **S** (N/B Memorial Way)

Mercer Village Shopping Center Via S/B I-405
- **R** "I-90 W/Seattle/ Mercer Island" Exit (#11)
- **C** I-90
- **R** "Island Crest Way Exit (#7)
- **L** Island Crest Way
- **R** SE 68 St
- **L** enter shopping center (2nd rdwy past Fire Station)
- **L** E-W rdwy
- **L** N-S rdwy
- **2** layover (west side of fire station)

Meridian Av N/N 150 St Via N/B I-5
- **R** "NE 145 St" exit (#175)
- **L** 5 Av NE
- **L** NE 155 St
- **L** Meridian Av N
- **2** (Layover f/s N150 St n/s driveway at landing pad)

N 192 St (E/B)/ Aurora Av N Via N/B I-5
- **R** "NE 175 St/ Aurora Av N" Exit (#176)
- **L** NE 175 St
- **C** N 175 St
- **R** Aurora Av N
- **L** Shoreline P&R (south entrance)
- **C** through P&R
- **R** N 192 St

NE 47 St/11 Av NE Via Montlake
- **L** NE Pacific St
- **R** 15 Av NE
- **L** NE 50 St
- **L** Roosevelt Way NE
- **L** NE 47 St
- **S** (fs 11 Av NE)

NE 80 St/ 120 Av NE (Lake Wash HS EB) Via N/B I-405/
- **R** "NE 70 Pl" Exit (#17)
- **L** 116 Av NE
- **C** NE 80 St
- **S** (fs 120 Av NE)

NE 80 St/ 122 Av NE (Lake Wash HS WB) Via N/B I-405
- **R** "SR-908/Redmond NE 85 St/Kirkland" Exit (#18)
- **R** "NE 85 St Eastbound" Exit"
- **R** NE 85 St
- **R** 124 Av NE
- **R** NE 80 St
- **S** (fs 122 Av NE (pullout)

NE 100 St/3 Av NE Layover Via N/B I-5
- **R** "Northgate Way/ 1 Av NE" Exit (#173)
- **R** 1 Av NE
- **L** NE 103 St
- **R** 5 Av NE
- **R** NE 100 St

NE 116 St/ 101 Pl NE Via N/B I-405
- **R** "NE 116 St" Exit (#20A)
- **L** NE 116 St
- **2** pullout/101 Pl NE

NE Ravenna Blvd (S/B)/I-5 Via N/B I-5
- **R** "NE Ravenna Blvd/NE 65 St" Exit (#170)
- **C** 8 Av NE
- **L** NE 65 St
- **L** NE Ravenna Blvd
- **S** (fs I-5 S/B on-ramp)

NE Redmond-Fall City Rd/185 Av NE Via E/B SR-520
- **R** "SR-522/Redmond Way" Exit
- **R** NE Redmond Way
- **C** NE Redmond-Fall City Rd (SR- 202)
- **S** (ns 185 Av NE pullout)

Newcastle Way/ Coal Creek Pkwy SE Via I-405/NE 6 St HOV Ramp
- **R** "Coal Creek Pkwy" Exit (#10)
- **L** Coal Creek Pkwy SE
- **L** Newcastle Way

Newport H.S. Roadway Via S/B I-405
- **R** "Coal Creek Pkwy Factoria" Exit (#10)
- **L** Coal Creek Pkwy SE
- **L** Factoria Blvd SE
- **L** Newport HS rdwy
- **2** layover (south end football stadium)

Newport Way SW/ W Sunset Way Via S/B I-405
- **R** "I-90 East/Spokane" Exit (#11)
- **C** I-90
- **R** "Front St/E Lake Sammamish Pkwy SE (Issaquah)" Exit (#17)
- **R** Front St N
- **C** Front St S
- **R** Newport Way SW

Overlake Park and Ride
- ♦ 124 Av NE
- **R** Northup Way
- **C** NE 20 St
- **L** 140 Av NE
- **R** NE 24 St
- **L** 152 Av NE
- **R** enter Overlake P&R

Overlake Transit Center Via E/B SR-520
- **R** "NE 40 St/NE 51 St" Exit
- **R** "NE 40 St" Exit
- **R** NE 40 St
- **R** 156 Av NE
- **R** enter Overlake TC
- **S** (assigned Bay)

From East Campus

Redmond Transit Center (Layover A & B)
Via E/B SR-520

R "W Lake Sammamish Pkwy NE" Exit
L W Lake Sammamish Pkwy NE
C 154 Av NE
R NE 85 St
R 161 Av NE
L NE 83 St
L enter Redmond TC layover area
2 assigned layover

Renton Transit Center Bay 4
Via I-405/NE 6 St HOV Ramp S/B

R "SR-169 South/ SR-900 West/Renton/ Enumclaw" Exit (#4)
C Sunset Blvd N
C Bronson Way N
C Bronson Way S
C S 2 St
L Logan Av S
L RTC Rdwy
2 Bay 4

Renton Transit Center Bay 7
Via I-405/NE 6 St HOV Ramp S/B

R "SR-169 South/ SR-900 West/Renton/ Enumclaw" Exit (#4)
C Sunset Blvd N
C Bronson Way N
C Bronson Way S
C S 2 St
L Burnett Av S
2 Bay 7

SE 32 St/77 Av SE
Via W/B I-90

R "Island Crest Way" Exit (#7)
C N Mercer Way
L 77 Av SE
L SE 32 St

Totem Lake Transit Center (All Bays & Layover)
Via N/B I-405

C I-405 (merge left to HOV lane)
L "NE 128 St" HOV Exit
R NE 128 St
R Totem Lake TC Rdwy

Union Av NE/NE 3 Ct
Via S/B I-405

R "Coal Creek Pkwy" Exit (#10)
L Coal Creek Pkwy SE
C 138 Av SE (Duvall Av NE)
R NE 4 St
L Union Av NE
2 stop

University Way NE/ NE Pacific St (N/B)
Via Montlake

L NE Pacific St
R University Way NE
2 stop

UW-Bothell & Cascadia Community College (South Campus Layover)
Via N/B I-405

R "SR-522/Bothell/ Woodinville" Exit (#23)
L "SR-522 West/ Bothell" Exit
R "UW Bothell/Cascadia Coll" Exit
C Campus Way NE
2 South campus layover

Woodinville Park and Ride
Via N/B I-405

R "SR-522/Bothell/ Woodinville" Exit (#23)
R "SR-522 East/ Woodinville" Exit
C SR-522
R "NE 195 St/Duvall" Exit
R NE 195 St
R Woodinville-Snohomish Rd
L 140 Av NE
L NE 179 St
2 layover

Common Routes to Bellevue/East

MAKE FREEWAY STOPS ON SR-520

Via W/B SR-520
C SR-520
R "148 Av NE" Exit
C NE 29 Pl (straight across 148 Av NE)
R NE 24 St
L 140 Av NE
R NE 20 St
C Northup Way
L 124 Av NE
2 base

Via Montlake Blvd E
♦ Montlake Blvd E
R enter E/B SR-520
C SR-520
R "124 Av NE" Exit
C 124 Av NE
2 base

Via 148 Av NE
♦ 150 Av SE
C 148 Av SE
C 148 AV NE
L NE 8 ST
R 124 Av NE
2 base

Via N/B I-5
♦ N/B I-5
R "SR-520 East/Bellevue/Kirkland" Exit (#168B)
C SR-520
R "124 Av NE" Exit
C 124 Av NE
2 base

Via S/B I-5
♦ S/B I-5
L "SR-520 East/Bellevue/Kirkland" Exit (#168B)
C SR-520
R "124 Av NE" Exit
C 124 Av NE
2 base

S/B I-5 alternative route for Routes 242 243 & 342: If S/B I-5 is congested use this alternative deadhead route (do not call coordinator).
C NE 175 St
R enter N/B I-5 (routes 242 243)
L enter N/B I-5 (route 342)
C I-5
R "I-405 South/Bellevue/Renton" Exit (#182)
C I-405 (use HOV lane as safety permits)
C **Via S/B I-405**

Via E/B I-90
♦ I-90
R "I-405 North/Bothell/Everett" Exit (#10A)
C I-405
R "SR-520 East/Redmond" Exit (#14)
C "124 Av NE" center lane
C SR-520(right lane)
R "124 Av NE" Exit
C 124 Av NE
2 base

Via W/B I-90
♦ I-90
R "I-405 N/Bellevue" Exit (#10)
C I-405
R "SR-520 East/Redmond" Exit (#14)
C "124 Av NE" center lane
C SR-520 (right lane)
R "124 Av NE" Exit
C 124 Av NE
2 base

Via S/B I-405
C S/B I-405
R "SR-520 East/Redmond" Exit (#14A)
C SR-520
R "124 Av NE" Exit
C 124 Av NE
2 base

Via N/B I-405
♦ N/B I-405
C I-405
R "SR-520 East/Redmond" Exit (#14)
C center lane "124 Av NE"
C SR-520 right lane
R "124 Av NE" Exit
2 base

When N/B on I-405 on Any Base Route and Traffic is Congested Use Either of These Alternative Routes to Base (Do not call coordinator).
C N/B I-405
R "SE 8 St/116 Av NE" Exit (#12)
L "116 Av NE Left Lane" Exit
L 116 Av SE
C 116 Av NE
R NE 12 St
L 124 Av NE
2 base

C N/B I-405
R "NE 4 St" Exit (#13A)
R NE 4 St
L 116 Av SE
C 116 Av NE
R NE 12 St
L 124 Av NE
2 base

If Cyclist and Bike are Onboard, Use this Alternate Base Route when Deadheading Via Montlake Blvd E, N/B I-5 or S/B I-5
Operate regular route to eastbound SR-520
C SR-520 center HOV lane
L "108 Av NE" HOV Exit
L 108 Av NE
R Northup Way
Announce "Last Stop" at Northup Way/120 Av NE (fs)
R 124 Av NE
2 base

To East Campus

1 Av NE/NE 140 St (Lakeside School)
♦ 1 Av NE
R NE 145 St
R enter S/B I-5
C **Via S/B I-5**

4 Av/Stewart St
♦ 4 Av
R Virginia St
R 9 Av
L Olive Wy
L Enter N/B I-5
C **Via N/B I-5**

5 Av S/S Jackson St (S/B)
♦ 5 Av S
C enter I-90 Bus/ Carpool Lane
C **Via E/B I-90**

15 Av NE/NE 42 St
C 15 Av NE
R NE 45 St
R Memorial Way (17 Av NE)
L Stevens Way
L Grant Lane
L 15 Av NE
L NE Pacific St
R Montlake Blvd NE
C Montlake Blvd E
C **Via Montlake Blvd E**

78 Av SE/SE 40 St
♦ 78 Av SE
L SE 40 St
L Island Crest Way
R enter E/B I-90
C **Via E/B I-90**

92 Av SE/SE 42 St
♦ 92 Av SE
R SE 42 St
R 86 Av SE
L SE 40 St
R Island Crest Way
R enter E/B I-90
C I-90
C **Via E/B I-90**

110 Av NE/NE 10 St
C 110 Av NE
L NE 10 St
L enter N/B I-405
R "SR-520 East/ Redmond" Exit (#14)
C "124 Av NE" center lane
C SR-520(right lane)
R "124 Av NE" Exit
C 124 Av NE
2 base

116 Av NE/NE 34 St
♦ 116 Av NE
L NE 70 Pl
C NE 72 Pl
L enter S/B I-405
C **Via S/B I-405**

124 Av NE/ NE 137 Pl
♦ 124 Av NE
R NE 128 St
L HOV enter S/B I-405
C **Via S/B I-405**

124 Av SE/SE 44 St
C 124 Av SE
R SE 41 Pl
R Factoria Blvd SE
R Coal Crk Pkwy SE
R entr N/B I-405
C **Via N/B I-405**

128 Av SE/SE 7 Pl
♦ 128 Av SE
R SE 7 Pl
R Lake Hills Connector
C 116 Av SE
C 116 Av NE
R NE 8 St
L 124 Av NE
2 base

Airport Wy S/S Royal Brougham
R Airport Wy S
R S Holgate St
R 4 Av S (move left)
C Ramp to "Ferries/East I-90/I-5/Spokane" exit only
R enter 'I-90/I-5"
L Enter "I-5 North/ Vancouver BC" Exit (#2B)
C **Via N/B I-5**

Avondale Pl NE/ Avondale Rd NE
♦ Avondale Pl NE
L Avondale Rd NE
C enter W/B SR-520
C **Via W/B SR-520**

Bear Creek Park and Ride
♦ Bear Creek P&R
C through P&R
L 178 Pl NE
C 180 Av NE
R NE Redmond Way
R enter W/B SR-520
C **Via W/B SR-520**

Bellevue Transit Center Bay 1
♦ 108 Av NE
L enter to BTC
C through Transit Center
L 110 Av NE
R NE 12 St
L 124 Av NE
2 base

Bellevue Transit Center Bay 3 *through* Bay 6
♦ BTC
C through Transit Center
L 110 Av NE
R NE 12 St
L 124 Av NE
2 base

Bellevue Transit Center Bay 7 or 10
♦ BTC
C through Transit Center
L 108 Av NE
L NE 4 St
L 116 Av NE
R NE 12 St
L 124 Av NE
2 base

Bellevue Transit Center Bay 11
♦ BTC
C through Transit Center
R 108 Av NE
R NE 12 St
L 124 Av NE
2 base

Bellevue Transit Center Bay 12
C 108 Av NE
R NE 12 St
L 124 Av NE
2 base

Brickyard Park and Ride S/B Freeway Station
♦ enter S/B I-405
C **Via S/B I-405**

Brown Av NE/ Richardson St
♦ Brown Av NE
L NE Ring St
R Main St/Carnation/ Duvall Rd (SR-203)
L NE Woodinville/ Duvall Rd
L Avondale Rd NE
C enter W/B SR-520
C **Via W/B SR-520**

Convention Place Station (N/B)
R flyover ramp
R Olive Way
L enter to N/B I-5
C **Via N/B I-5**

Eastgate Park and Ride Bay 1 *or* Bay 2
- ♦ Bay 1 *or* Bay 2
- **C** through bus loop
- **R** 140 Av SE
- **L** SE 32 St
- **R** 139 Av SE
- **L** SE 26 St (Kamber Rd)
- **R** Richards Rd
- **L** Lake Hills Connector
- **C** 116 Av SE
- **C** 116 Av NE
- **R** NE 12 St
- **L** 124 Av NE
- **2** base

Factoria Blvd SE/ Coal Creek Pkwy SE
- ♦ Factoria Blvd SE
- **R** Coal Creek Pkwy SE
- **R** enter N/B I-405
- **C Via N/B I-405**

Factory Stores of North Bend
- ♦ Bus stop at Factory Stores (Vanity Fair)
- **C** Perimeter Rdwy
- **R** Exit rdwy
- **R** S Fork Av(412 Av SE)
- **R** Bendigo Blvd S
- **R** enter W/B I-90
- **C Via W/B I-90**

Grant Lane/ George Washington Lane
- ♦ Grant Lane
- **L** 15 Av NE
- **L** NE Pacific St
- **R** Montlake Blvd NE
- **C Via Montlake Blvd E**

Houghton Park and Ride Bay 1
- **C** 116 Av NE
- **L** NE 70 Pl
- **C** NE 72 Pl
- **L** enter S/B I-405
- **C** I-405
- **C Via S/B I-405**

Howell St/Minor St
- **R** Enter S/B I-5
- **C** "To I-90 East/ Bellevue" Exit (#164)
- **C** "I-90 East/Spokane" Exit
- **C** I-90
- **C Via E/B I-90**

I-405 N/B/ 112 Av SE
- **C** enter to N/B I-405
- **C Via N/B I-405**

International District Station
- **C** through IDS S/B
- **2** Lane 7
- **R** Lane 8
- **C** enter I-90 Bus/ Carpool Lane
- **C Via E/B I-90**

International School Loop
- ♦ E-W rdwy
- **L** 128 Av SE
- **C** 128 Av NE
- **L** NE 2 St
- **R** 124 Av NE
- **2** base

Issaquah Community Center
- ♦ SE Clark St
- **R** parking lot rdwy
- **L** SE Bush St
- **R** Front St N
- **L** enter W/B I-90
- **C Via W/B I-90**

Issaquah Highlands Park and Ride
- ♦ Bays 1-4
- **C** through P&R
- **2** Exit (S/B 9 Av NE)
- **C** 9 Av NE
- **C** Highlands Dr NE
- **R** enter W/B I-90
- **C** I-90
- **C Via W/B I-90**

Issaquah Transit Center (all bays)
- **C** through bus loop
- **C** 17 Av NW Exit (Renton-Issaquah Rd SE/SR-900)
- **R** 17 Av NW (Renton-Issaquah Rd SE/SR-900)
- **R** enter W/B I-90
- **C Via W/B I-90**

Kenmore Park and Ride
- ♦ (on street or layover)
- **R** NE Bothell Way
- **R** 73 Ave NE
- **L** NE 181 St
- **L** 68 Ave NE
- **L** NE Bothell Way
- **C** Bothell Way NE
- **C** Woodinville Dr (SR-522)
- **R** enter S/B I-405
- **C Via S/B I-405**

Kingsgate Park and Ride
- ♦ Kingsgate P&R
- **C** through P&R
- **R** 116 Way NE
- **L** NE 128 St
- **R** HOV enter S/B I-405
- **C Via S/B I-405**

Kirkland Transit Center Bay 1 or 2
- **C** 3 St
- **R** Central Way
- **C** NE 85 St
- **R** enter S/B I-405
- **C Via S/B I-405**

Kirkland Transit Center Bay 3 or 4
- **C** 3 St
- **L** Kirkland Av
- **C** Kirkland Way
- **L** 6 St
- **R** NE 85 St
- **R** enter S/B I-405
- **C Via S/B I-405**

W Lake Sammamish Pkwy/ SE 40 St
- **C** W Lake Sammamish Pkwy SE
- **R** enter W/B I-90
- **C Via W/B I-90**

Mercer Island Park and Ride
- ♦ N Mercer Way
- **L** 76 Av SE
- **L** SE 27 St
- **C** enter E/B I-90
- **C Via E/B I-90**

Mercer Village Shopping Center
- ♦ Shopping Center
- **C** Exit rdwy to SE 68 St
- **R** SE 68 St
- **L** Island Crest Way
- **R** enter E/B I-90
- **C Via E/B I-90**

Meridian Av N/N 150 St
- ♦ Meridian Av N
- **L** NE 145 St
- **R** enter S/B I-5
- **C Via S/B I-5**

N 192 St/ Aurora Av N
- ♦ N 192 St
- **R** Aurora Av N
- **L** N 175 St
- **R** enter S/B I-5
- **C Via S/B I-5 or S/B I-5 alt. routing**

NE 24 St/ 172 Av NE
- ♦ NE 24 St
- **C** NE 24 S
- **L** Bel-Red Rd
- **R** NE 20 St
- **C** Northup Way
- **L** 124 Av NE
- **2** base

To East Campus

NE 50 St/ University Wy NE
- ♦ NE 50 St
- **L** enter to S/B I-5
- **C Via S/B I-5**

NE 65 St/ Oswego Pl NE
- **C** NE 65 St
- **L** NE Ravenna Blvd
- **R** enter S/B I-5
- **C Via S/B I-5**

NE 80 St/ 120 Av NE
- **C** NE 80 St
- **L** 124 Av NE
- **L** NE 85 St
- **R** enter S/B I-405
- **C Via S/B I-405**

NE 112 St/120 Av NE
- ♦ NE 112 St
- **L** 120 Av NE
- **R** NE 116 St
- **R** enter S/B I-405
- **C Via S/B I-405**

NE 116 St/ 101 Pl NE
- ♦ NE 116 St
- **R** enter S/B I-405
- **C Via S/B I-405**

NE 160 St/ 116 Av NE
- ♦ NE 160 St
- **C** Juanita-Woodinville Way NE
- **L** enter S/B I-405
- **C Via S/B I-405**

NE Redmond-Fall City Rd/185 Av NE
- ♦ NE Redmond-Fall City Rd (SR-202)
- **C** NE Redmond Way
- **R** enter W/B SR-520
- **C Via W/B SR-520**

Newport Way SW/ W Sunset Way
- ♦ Newport Way SW
- **R** W Sunset Way
- **L** Front St N
- **L** enter W/B I-90
- **C Via W/B I-90**

Northgate TC Bay 1
- ♦ NTC
- **C** through Transit Center
- **L** NE 103 St
- **R** 1 Ave NE
- **L** NE Northgate Wy
- **R** enter S/B I-5
- **C Via S/B I-5**

Olive Way/8 Av
- ♦ Olive Way
- **L** enter N/B I-5
- **C Via N/B I-5**

Overlake Park and Ride
- ♦ Overlake P&R
- **C** through P&R
- **L** 152 Av NE
- **R** Northup Way (NE 20 St)
- **L** 124 Av NE
- **2** base

Overlake Transit Center
- ♦ Overlake TC
- **C** through Overlake TC
- **L** 156 Av NE
- **L** NE 40 St
- **L** enter W/B SR-520
- **C Via W/B SR-520**

Redmond Transit Center Bay 1
- **C** NE 83 St
- **L** enter Red. TC layover
- **C** through loop rdwy
- **R** NE 83 St
- **L** 161 Av NE
- **R** NE Redmond Way
- **L** W Lake Sammamish Pkwy NE
- **R** enter W/B SR-520
- **C Via W/B SR-520**

Redmond Transit Center Bay 5
- **R** NE 83 St
- **R** 161 Av NE
- **L** NE 85 St
- **L** 154 Av NE
- **C** W Lake Sammamish Pkwy NE
- **R** enter W/B SR-520
- **C** SR-520
- **C Via W/B SR-520**

Renton Transit Center Bay 3
- ♦ RTC Rdwy Bay 3
- **R** Burnett Av S
- **L** S 3 St
- **L** Houser Way S
- **L** Mill Av S
- **R** Bronson Way S
- **C** Bronson Way N
- **C** Maple Valley Hwy (SR-169)
- **L** enter N/B I-405
- **C Via N/B I-405**

SE 2 Pl/Union Av SE
- ♦ SE 2 Pl
- **R** Union Av SE
- **C** Union Av NE
- **R** NE 4 St
- **L** Duvall Av NE (138 Av SE)
- **C** Coal Creek Pkwy SE
- **R** enter N/B I-405
- **C Via N/B I-405**

SE 37 St/ 15220 Stop
- ♦ SE 37 St
- **R** 150 Av SE
- **C Via 148 Av NE**

SE 63 St/155 Av SE
- ♦ SE 63 St
- **L** L Lakemont Blvd SE
- **L** L enter W/B I-90
- **C Via W/B I-90**

Totem Lake Transit Center
- **C** thru Totem Lake TC
- **L** NE 128 St
- **L** HOV enter S/B I-405
- **C Via S/B I-405**

University of Washington-Bothell (UW/CCC) North Loop
- ♦ Upper Campus Loop
- **L** Campus Way NE
- **R** 110 Av NE
- **R** Beardslee Blvd
- **R** enter to S/B I-405
- **C Via S/B I-405**

W Mercer Elementary AcRd/W Mercer Wy
- ♦ W Mercer Way
- **R** 78 Av SE
- **R** SE 27 St
- **C** enter E\B I-90
- **C Via E\B I-90**

Woodinville Park and Ride
- ♦ NE 179 St
- **R** N-S rdwy
- **R** E-W rdwy
- **R** 140 Av NE
- **R** NE Woodinville/ Snohomish Rd
- **L** NE 195 St
- **L** enter W/B SR-522
- **C** SR-522
- **R** enter S/B I-405
- **C Via S/B I-405**

North Base Tripper Storage

Common Routes from Central

Via 4 Av S

L Airport Way S
C Seattle Blvd S
R 4 Av S
C 4 Av

Via N/B I-5

L Airport Way S
R 7 Av S
R S Dearborn St
R entr N/B I-5
C I-5

4 Av S/ S Jackson St Via 4 Av S

S (ns S Jackson St)

6 Av S/ Royal Brougham Way

♦ S Atlantic St
R Airport Way S
R S Massachusetts St
R 6 Av S
S (ns Royal Brougham Way)

12 Av S/ S Jackson St

L Airport Way S
C Seattle Blvd S
R 5 Av S
R S Jackson St
L 12 Av S

Eastlake Av E/ E Nelson Pl 1000 Block (Next to Hutchinson Center) Via N/B I-5

L "Mercer St/Seattle Center" Exit (#167)
R Fairview Av N (stay in far right lane)
R Fairview Av N
L Fairview Av E (just after bridge)
R E Garfield St
R Eastlake Av E
S (E Nelson Pl)
or
S (1000 block next to Hutchinson Center)

IDS Bay A

L Airport Way
L S Royal Brougham Way
R SODO Busway
C IDS Lane #5

Common Routes to Central

Via 5 Av S

♦ 5 Av S
L Airport Way S
R S Massachusets St
2 base

2 Av Ext S/ S Jackson St

♦ 2 Av Ext S
C 4 Av S
L Seattle Blvd S
C Airport Way S
R S Massachusetts St
2 base

S Jackson St/ 12 Av S

♦ S Jackson St
L 5 Av S
C **Via 5 Av S**

International District Station (IDS) S/B

C Lane #6
C SODO Busway
L S Royal Brougham Way
R Airport Way S
R S Massachusetts St
2 base

From North Base

Common Routes from North

Via N/B I-5

♦ N/B rdwy (cross NE 175 St)
C enter N/B I-5

Via S/B I-5

♦ base
R enter S/B I-5

1 Av N/ Republican St Via S/B I-5

R "Mercer St/Seattle Center" Exit (#167)
C Mercer St
L Queen Anne Av N
L Thomas St
L 1 Av N
S layover (fs Harrison St)

5 Av NE/NE 125 St Via S/B I-5

R "SR-523/NE 145 St/ 5 Av NE" Exit (#175)
L NE 145 St
R 5 Av NE
S (ns NE 125 St)

6 Av S/ S Royal Brougham Way Via S/B I-5

R "Airport Way S" Exit (#164)
C Airport Way S
R S Massachusetts St
R 6 Av S
S (ns Royal Brougham Way)

7 Av NE/NE 47 St Via S/B I-5

R "NE 45 St/NE 50 St" Exit (#169)
C "NE 45 St" Exit
C 5 Av NE
L NE 45 St
L 7 Av NE (to lanes on far right past bus island)

12 Av NE/NE 47 St Via S/B I-5

R "NE 45 St/NE 50 St" Exit (#169)
L NE 50 St
R Roosevelt Way NE
L NE 47 St
R 12 Av NE
S at layover

35 Av NE/ NE 130 St Via S/B I-5

R "SR-523/NE 145 St/ 5 Av NE" Exit (#175)
L NE 145 St
R Lake City Way NE
L NE 137 St
C Erickson Pl NE
C 35 Av NE
S (ns NE 130 St)

45 Av NE/ NE 203 Pl Via N/B I-5

R "SR-104 East/ Lake Forest Park" Exit (#177)
C NE 205 St
C Ballinger Way NE
L NE 195 St
L 35 Av NE
R 40 Pl NE
L NE 197 St
C NE 201 Pl
L NE 203 Pl
L 45 Av NE
L enter parking lot

Atlantic Base NW Yard Via S/B I-5

R "Airport Way S" Exit (#164)
C Airport Way S
R S Massachusetts St
R 6 Av S
R S Royal Brougham Way
R Atlantic Base NW Yard
2 Assigned lane

Aurora Village Transit Center Bay 1, 3 *or* 4

♦ N/B rdwy
L NE 175 St
C N 175 St
R Meridian Av N
L N 200 St
R enter AVTC
2 Bay

Aurora Village Transit Center Bay 12

♦ N/B rdwy
L NE 175 St
C N 175 St
R Meridian Av N
L N 200 St
2 Bay

Children's Hospital Via S/B I-5

R "NE 45 St//NE 50 St" Exit (#169)
L NE 50 St
R 15 Av NE
L NE 45 St
L Children's Hospital layover loop
S (layover)

Eastlake Av E/ E Nelson Pl *or* 1000 Block (next to Hutchinson Center) Via S/B I-5

R "Mercer St/Seattle Center" Exit (#167)
R Fairview Av N (stay in far right lane)
R Fairview Av N
L Fairview Av E (just past bridge)
R E Garfield St
R Eastlake Av E
S (fs E Nelson Pl: N or Zymogenetics) *or*
S (1000 block: next to Hutchinson Center)

IDS Layover Lanes 2, 3, or 4 Via S/B I-5

R "Airport Way Exit #164"
L Exit ramp to N/ B Aiport Way S
L Airport Way S
L S Royal Brougham Way
R SODO Busway
2 IDS layover lanes 2, 3, or 4

Kenmore Park & Ride Layover Via S/B I-5

R "SR- 523/NE 145 St/ 5 Av NE" Exit (#175)
L NE 145 St
L Bothell Way NE
C NE Bothell Way
L 73 Av NE
R NE 181 St
R enter P&R

Lake City Way NE/ NE 133 St Via S/B I-5

R "SR-523/NE 145 St/ 5 Av NE" Exit (#175)
L NE 145 St
R Lake City Way NE
L NE 137 St
C Erickson Pl NE
C 35 Av NE
R NE 130 St
R Lake City Way NE
S (ns NE 133 St)

Memorial Way/ George Washington Lane (UW Campus) Via S/B I-5

R "NE 45 St/NE 50 St" Exit (#169)
C "NE 45 St" Exit
C 5 Av NE
L NE 45 St
R 17 Av NE (Memorial Way)
C Memorial Way
2 flagpole turnaround
C counterclockwise loop
2 N/B layover

Meridian Av N/ N 145 St
Via S/B I-5
R "SR-523/NE 145 St/5 Av NE" Exit (#175)
R NE 145 St
C N 145 St
L Meridian Av N

Meridan Av N/ N 175 St
L NE 175 St
C N 175 St
L Meridian Av N

Mountlake Terrace Park & Ride Bay 5
Via N/B I-5
R "236 St SW/ Mountlake Terrace" Exit (#178)
C across 236 St SW into P&R
C counterclockwise through loop
S (Bay #5)

N 192 St/ Aurora Av N
♦ N/B rdwy
L NE 175 St
C N 175 St
R Aurora Av N
L South enter Shoreline P&R
C through P&R
R N 192 St

N Innis Arden Way/ Greenwood Av N
♦ N/B rdwy
L NE 175 St
C N 175 St
L Aurora Av N
R N 160 St
R Greenwood Av N
L N Innis Arden Way

NE 100 St/ 2 Av NE *or* 3 Av NE (E/B)
Via S/B I-5
R "Northgate Way/ 1 Av NE" Exit (#173)
C E/B "NE Northgate Way" Exit
R N Northgate Way
R 1 Av NE
L NE 100 St
S **for 2 Av** (ns 3 Av NE)
S **for 3 Av** (fs 3 Av N)

NE 100 St/3 Av NE (W/B)
Via S/B I-5
R "Northgate Way/ 1 Av NE" Exit (#173)
C E/B "NE Northgate Way" Exit
R N Northgate Way
R 1 Av NE
L NE 103 St
R 3 Av NE
R NE 100 ST
S fs 3 Av N

NE 100 St/4 Av NE
Via S/B I-5
R "Northgate Way/ 1 Av NE" Exit (#173)
C E/B "NE Northgate Way" Exit
R N Northgate Way
R 1 Av NE
L NE 103 St
R 5 Av NE
R NE 100 ST
S (fs 4 Av N)

NE 143 St/17 Av NE
Via S/B I-5
R "SR-523/NE 145 St/ 5 Av NE" Exit (#175)
L NE 145 St
R 17 Av NE
R NE 143 St
S

NE 175 St/10 Av NE
♦ N/B rdwy
R NE 175 St
S (ns 10 Av NE)

NE Campus Pkwy/ University Way NE *or* Brooklyn Av NE
Via S/B I-5
R "NE 45 St/NE 50 St" Exit (#169)
C "NE 45 St" Exit
C 5 Av NE
L NE 45 St
R 15 Av NE
R NE Campus Pkwy
S (ns Univerisity Way) ***or***
S (ns Brooklyn Av)

Northgate Transit Center
Via S/B I-5
R "Northgate Way/ 1 Av NE" Exit (#173)
C E/B "NE Northgate Way" Exit
R N Northgate Way
R 1 Av NE

Bay 1, 2 or 3
L NE 100 St
L enter NTC
2 Bay

Bay 4, 5 or 6
L NE 103 St
R enter NTC
2 Bay

Renton Transit Center Bay 7
Via S/B I-5
R "M. L. King Way S/SR-900" Exit (#157)
C M.L.King Jr Way S
C SW Sunset Blvd
C S 3 St
L Logan Av S
R Transit Center Roadway
R Burnett Av S

Richmond Beach Dr NW/NW 196 St *or* NW 195 Pl
♦ N/B rdwy
L NE 175 St
C N 175 St
R Aurora Av N
L N 185 St
C N Richmond Beach Rd
C NW Richmond Beach Rd
C NW 195 St
C NW 196 St
L Richmond Beach Dr NW
S Route 348
C Route 304
2 ns NW 195 Pl

S/B I-5/NE 145 St Freeway Stop
R "Bus Only ramp" (just past NE 145 St off-ramp)
2 freeway station stop

Sand Point Way NE/ NE 74 St
Via S/B I-5
R "NE 71 ST/NE 65 St" Exit (#171)
C 6 Av NE
L NE 71 St
C NE 70 St
R Roosevelt Wy NE
L NE 65 St
L Sand Point Wy NE
S (ns NE 74 St)

Sand Point Way NE/ NE 95 St
Via S/B I-5
R "SR-523/NE 145 St/ 5 Av NE" Exit (#175)
L NE 145 St
R 5 Av NE
L Roosevelt Way NE
C NE 125 St
C Sand Point Way NE
S (fs NE 95 St)

From North Base

Shoreline Park & Ride

- ♦ N/B rdwy
- **L** NE 175 St
- **C** N 175 St
- **R** Aurora Av N
- **L** South enter Shoreline P&R
- **S** (layover zone)

Shoreline Community College

- ♦ N/B rdwy
- **L** NE 175 St
- **C** N 175 St
- **L** Aurora Av N
- **R** N 160 St
- **R** Greenwood Av N
- **L** N Innis Arden Way
- **R** island to N-S rdwy (keep left on upper rdwy)
- **L** E-W rdwy
- **S** (pullout at Bldg 10)

S Renton Park & Ride Layover
S/B I-5

- **R** "M.L. King Jr Way S/ SR-900" Exit (#157)
- **C** MLK Jr Wy SS
- **C** SW Sunset Blvd
- **R** Rainier Av S
- **L** S Grady Wy
- **L** Lake Av S
- **S** layover

UW Bothell/CCC South Campus Layover
Via S/B I-5

- **R** "SR-523/NE 145 St/ 5 Av NE" Exit (#175)
- **L** NE 145 St
- **L** Bothell Way NE
- **C** NE Bothell Way
- **C** Bothell Way NE
- **R** Woodinville Dr (SR 522)
- **L** South Campus Access Roadway
- **C** Campus Way NE
- **R** 113 Av NE
- **2** south campus layover

W McGraw St/ 35 Av W
Via S/B I-5

- **R** "SR-523/NE 145 St/ 5 Av NE" Exit (#175)
- **R** NE 145 St
- **C** N 145 St
- **L** Greenwood Av N
- **R** Holman Rd N
- **C** Holman Rd NW
- **C** 15 Av NW
- **C** 15 Av W
- **C** Elliott Av W
- **L** "Magnolia Bridge/ Pier 91"
- **C** Magnolia Bridge Ramp (stay in right lane)
- **C** Magnolia Bridge
- **C** W Garfield St
- **C** W Galer St
- **C** Magnolia Blvd W
- **C** Clise Pl W
- **L** W Lynn St
- **R** 34 Av W
- **L** W McGraw St
- **S** (ns 35 Av W)

To North Base

Common Routes to North

Via N/B I-5
C I-5
R "Transit Only" Exit
2 base

Via S/B I-5
C I-5
R "Transit Only" Exit
2 base

Via NE 145 St
♦ NE 145 St
R 5 Av NE
L entr N/B I-5
C N/B I-5
R "Transit Only" Exit
2 base

2 Av Ext S/ S Jackson St
♦ 2 Av Ext S
C 4 Av S
L Seattle Blvd S
C Airport Way S
L S Charles St
L 7 Av S
R S Dearborn St
R entr N/B I-5
C **Via N/B I-5**

5 Av NE/NE 125 St
♦ 5 Av NE
L entr N/B I-5
C **Via N/B I-5**

12 Av S/ S Jackson St
♦ 12 Av S
R S Jackson St
L 5 Av S
L Seattle Blvd S
L S Charles St
L 7 Av S
R S Dearborn St
R enter N/B I-5
C **Via N/B I-5**

26 Av NW/NW 196 St
♦ NW 196 St
L Richmond Beach Dr NW
L NW 195 Pl
R NW 196 St
C NW 195 St
C NW Richmond Beach Rd
C N 185 St
R Meridian Av N
L N 175 St
R enter S/B I-5
C **Via S/B I-5**

30 Av W/Condon Way W
♦ Condon Way N
L W McGraw
R W Government Way
C Gilman Av W
L W Emerson Pl
C W Emerson St
R "Nickerson St/ Ballard Bridge" Exit
C overpass loop
C left lane to 15 Av W
C 15 Av W
C 15 Av NW
C Holman Rd NW
C Holman Rd N
L Greenwood Av N
R N 130 St
L Aurora Av N
R N 145 St
C NE 145 St
L 5 Av NE
L enter N/B I-5
C **Via N/B I-5**

45 Av NE/ NE 203 Pl
♦ parking lot
C thru parking lot
R 45 Av NE
R NE 203 Pl
R NE 201 Pl
C NE 197 St
R 40 Pl NE
R 37 Av NE
L 244 St SW (NE 205 St)
R enter S/B I-5
C **Via S/B I-5**

Aurora Av N/ N 192 St
♦ Aurora Av N
L N 175 St
R enter S/B I-5
C **Via S/B I-5**

Aurora Village Transit Center Bay 1, 3 or 4
♦ AVTC
L N 200 St
R Meridian Av N
L N 175 St
R enter S/B I-5
C **Via S/B I-5**

Childrens Hospital
R NE 45 St
R 7 Av NE (left of loading island)
L enter to N/B I-5
C **Via N/B I-5**

Grant LN & G Washington LN
C W Stevens Wy
R 15 Av NE
L NE Campus Pkwy
R NE 40 St
R 7 Av NE
L "I-5" Exit lane (middle lane)
C Enter to N/B I-5
C **Via N/B I-5**

Intl. District Station (S/B)
C thru IDS S/B
C SODO busway
R S Royal Brougham Way
L 4 Av S (move to far right lane)
C ramp to "East I-90/ I-5/Spokane"
L enter "I-90/I-5"
L enter "I-5 North/ Vancouver BC" (#2B)
C **Via N/B I-5**

Kenmore Park and Ride (On-Street or Layover)
♦ Kenmore P&R
R NE Bothell Way
C Bothell Way NE
C Lake City Way NE
R NE 145 St
R 5 Av NE
L enter N/B I-5
C **Via N/B I-5**

Lake City Way NE (N/B)/NE 130 St
♦ Lake City Way NE
L NE 145 St
C **Via NE 145 St**

Lake City Way NE/ NE 133 St
♦ Lake City Way
L on NE 145 St
C **Via NE 145 St**

Mountlake Terrace Park and Ride Bay #1
♦ P&R rdwy
R 236 St SW
L entr S/B I-5
C **Via S/B I-5**

N 45 St/9 Av NE
♦ NE 45 St
R 7 Av NE
C enter N/B I-5
C **Via N/B I-5**

To North Base

NE 85 St/
35 Av NE
- ♦ NE 85 St
- **L** 38 Av NE
- **L** NE 86 St
- **R** 35 Av NE
- **L** NE 125 St
- **C** Roosevelt Way NE
- **R** 5 Av NE
- **L** enter to N/B I-5
- **C Via N/B I-5**

N 175 St/
Meridian Av N
- ♦ N 175 St
- **R** enter S/B I-5
- **C Via S/B I-5**

NE 125 St/
Lake City Way NE
- **L** 35 Av NE
- **L** Erickson Pl NE
- **R** Lake City Way NE
- **L** NE 145 St
- **C Via NE 145 St**

NE 143 St/
17 Av NE
- ♦ NE 143 St
- **R** 15 Av NE
- **L** on NE 145 St
- **C Via NE 145 St**

NE 145 St Freeway
Stop/N/B I-5
- ♦ Freeway Stop
- **C** entr N/B I-5
- **C Via N/B I-5**

NE 175 St/
10 Av NE
- **C** NE 175 St
- **L** entr to S/B I-5
- **C Via S/B I-5**

NE Campus Pkwy/
University Way NE
- ♦ NE Campus Pkwy
- **L** 15 Av NE
- **L** NE 50 St
- **R** 7 Av NE
- **L** enter N/B I-5
- **C Via N/B I-5**

NE Campus Pkwy/
12 Av NE
- ♦ NE Campus Pkwy
- **R** NE 40 St
- **R** 7 Av NE
- **L** I-5 Exit (middle lane)
- **C** enter N/B I-5
- **C Via N/B I-5**

NE Pacific Pl/
NE Pacific St
- ♦ NE Pacific Pl
- **R** Montlake Blvd NE
- **C** Montlake Blvd E
- **R** enter W/B SR-520
- **C** SR-520
- **R** I-5 North "Vancouver BC\Roanoke St" Exit
- **C** NB I-5
- **C Via N/B I-5**

Northgate Transit
Center Bay 1, 2
or 3
- ♦ Bay 1- 3
- **L** NE 103 St
- **R** 1 Av NE
- **L** first entr N/B I-5
- **C Via N/B I-5**

Northgate Transit
Center Bay 4, 5
or 6
- ♦ Bay 4 or 6
- **R** NE 100 St
- **R** 1 Av NE
- **L** first entr N/B I-5
- **C Via N/B I-5**

Queen Anne Av N/
Harrison St
- ♦ Queen Anne Av N
- **L** Thomas St
- **L** 1 Av N
- **R** Mercer St
- **C** Mercer St
- **C** enter to N/B I-5
- **C Via N/B I-5**

Renton Transit
Center Bay 2
- ♦ Bay 1 or 2
- **R** Logan Av S
- **L** S 2 St
- **L** Rainier Av S
- **R** SW Sunset Blvd
- **C** M.L.King Jr Way S
- **L** enter N/B I-5
- **C Via N/B I-5**

Richmond Beach
Dr NW/
NW 196 St *or*
NW 195 Pl
- ♦ Richmond Beach Dr NW
- **L** NW 195 Pl
- **R** NW 196 St
- **C** NW 195 St
- **C** NW Richmond Beach Rd
- **C** N Richmond Beach Rd
- **C** N 185 St
- **R** Meridian Av N
- **L** N 175 St
- **R** enter S/B I-5
- **C Via S/B I-5**

Sand Point Way
NE/NE 74 St
- **C** Sand Point Way NE
- **C** NE 125 St
- **C** Roosevelt Way NE
- **R** 5 Av NE
- **L** enter to N/B I-5
- **C Via N/B I-5**

Shoreline
Community
College
- ♦ E-W rdwy
- **L** 1st left turn onto one-way rdwy
- **L** NW Innis Arden Way
- **C** N Innis Arden Way
- **R** Greenwood Av N
- **L** N 160 St
- **L** Aurora Av N
- **R** N 175 St
- **R** enter S/B I-5
- **C Via S/B I-5**

Stevens Way/
Memorial Way
(UW Campus)
Via N/B I-5
- **R** Memorial Way
- **L** NE 45 St
- **R** 7 Av NE (left of loading island)
- **L** enter N/B I-5
- **C Via N/B I-5**

UW Bothell/CCC
North Loop
- ♦ North Loop
- **L** Campus Way NE
- **R** 110 Av NE
- **R** Beardslee Blvd
- **R** NE 195 St
- **L** enter N/B I-405
- **C** I-405
- **R** enter S/B I-5
- **C Via S/B I-5**

UW Station Bay 4
- ♦ Montlake Blvd NE
- **C** Montlake Blvd E
- **R** enter W/B SR-520
- **C** SR-520
- **R** I-5 North "Vancouver BC\Roanoke St" Exit
- **C** NB I-5
- **C Via N/B I-5**

Virginia St/
Westlake Av
- ♦ Virginia St
- **R** 7 Av
- **L** Olive Way
- **L** enter N/B I-5
- **C Via N/B I-5**

W/B NE Campus
Pkwy/ Brooklyn
Av NE *or*
University Way NE
- ♦ NE Campus Pkwy
- **R** NE 40 St
- **R** 7 Av NE
- **L** "I-5" Exit lane (middle lane)
- **C** enter N/B I-5
- **C Via N/B I-5**

Common Routes from Ryerson

Via S Dearborn St
L SODO Busway
R S Royal Brougham Way
L Airport Way S
R 7 Av S
R S Dearborn St

Via S Spokane St
R SODO Busway
R S Holgate St
R 4 Av S (move to left lane)
L "To Ferries/I-90 East/ To I-5" ramp
R E. Martinez Dr
R "I-5 South/Portland" Exit (#2A)
C S/B I-5
R "West Seattle Br/ Columbian Way" Exit (#163A)
R "Spokane St/West Seattle Br" Exit
C enter "W Seattle Bridge"
C W Seattle Bridge

Via N/B I-5
R SODO Busway
R S Holgate St
R 4 Av S (move to far left lane)
C ramp "To Ferries/ East I-90/I-5/ Spokane" Exit only
R enter "I-90/I-5"
L enter "I-5 North/ Vancouver BC" Exit (#2B)
C N/B I-5

Via S/B I-5
R SODO Busway
L S Spokane St
R enter S/B I-5
C S/B I-5

Via N/B I-5 Express Lanes
L SODO Busway
L S Royal Brougham Way
R 4 Av S
C 4 Av
R Cherry St
L enter N/B Expr lanes
C Express lanes

Via 1 Av S
R SODO Busway
R S Holgate
R 4 Av S (move to far left lane)
C ramp "To Ferries/ East I-90/I-5/ Spokane" Exit only
L E. Martinez Dr S
R 1 Av S

Via 1 Av S Bridge
R SODO Busway
R S Lander St
L 4 Av S
R S Michigan St
R enter 1 Av S Bridge/ SR-509
C 1 Av S Bridge
C SR-509

Via 3 Av
L SODO Busway
L S Royal Brougham Way
R 4 Av S
L Prefontaine Pl S
C 3 Av

Via 4 Av S
L SODO Busway
L S Royal Brougham Way
R 4 Av S
C 4 Av

Via Elliott Av W
L SODO Busway
L S Royal Brougham Way
R 4 Av S
C 4 Av
L Denny Way
C W Denny Way
C Western Av W
C Elliott Av W

Via 12 Av S
L SODO Busway
R S Royal Brougham Way
L 6 Av S
L Airport Way S
R 5 Av S
R S Jackson St
L 12 Av S

1 Av W/W Mercer St Via 4 Av
C 4 Av
L Denny Way
C W Denny Way
C Western Av W
R 2 Av W
R W Roy St
R 1 Av W

2 Av/Broad St Via 3 Av
L Bell St
R 1 Av
R Warren Pl
R Denny St
R 2 Av
S Broad St

2 Av W/ W Mercer St Via 4 Av
C 4 Av
L Denny Way
R 1 Av N
L Mercer St
R 1 Av W
L W Roy St
L 2 Av W

4 Av S Island stop at 4 Av S/ S Jackson St Via 4 Av S
L SODO Busway
L S Royal Brougham Way
R 4 Av S
2 4 Av S/S Jackson St Island Stop at 4 Av S/S Jackson St

4 Av S/S Royal Brougham Way
L SODO Busway
L S Royal Brougham Way
R 4 Av S

From Ryerson Base

5 Av S/S Main St or S Jackson St
Via 4 Av S
R S Washington St
R 5 Av S
R Main St

6 SW/SW 148 St
Via 1 Av S Bridge
C SR-509
R "SW 148 St/Burien/ Sea-Tac Airport" Exit
R SR-518
C SW 148 St
L 6 Av SW

7 Av NE/NE 47 St
Via N/B I-5
R "NE 45 St/NE 50 St" Exit (#169)
C "NE 45 St" Exit
or
Via N/B I-5 Express Lanes (When Open)
R "NE 42 St" Exit
L 7 Av NE
C 7 Av NE
S (fs NE 45 St)

7 Av NW/NW Holman Rd
Via N/B I-5 Av
R "N 85 St/Aurora Av N" Exit (#172)
C N 85 St
C NW 85 St
R 8 Av NW
R NW 100 Pl
C NW 103 St
R 3 Av NW
R Holman Rd NW
R 7 Av NW
S

35 Av SW/ SW Oregon St
Via S Spokane St
L 35 Av SW

35 Av W/ W McGraw St
Via Elliott Av W
R "Magnolia Bridge/ Pier 91" Exit (stay in right lane)
C Magnolia Bridge
C W Galer St
C Magnolia Blvd W
L Clise Pl W
C Viewmont Way W
R 35 Av W

36 Av S/ S Atlantic St
Via S Dearborn St
L Rainier Av S
R 14 Av S
R E Yesler Way
C **Via Rt 27**

NE 85 St (EB)/ 35 Av NE
Via N/B I-5
R "Ravenna Blvd/ NE 65 St" Exit
C 8 Av NE
R NE 65 St
L 35 Av NE
R NE 85 St
S

Broadway E/ E Republican St
Via S Dearborn St
L Rainier Av S
C Boren Av
R Broadway
C Broadway E
S (E Republican St)

Burien Transit Center (layover lanes)
Via 1 Av S Bridge
C SR-509
R "SW 148 St/Burien/ Sea Tac Airport" Exit
R SR-518
C SW 148 St
L enter Burien TC (opp. Burien Plaza)
S (layover)

Burien Transit Center (Bay 3, 4)
Via 1 Av S Bridge
C SR-509
R "SW 148 St/Burien/ SeaTac Airport" Exit
R SR-518
L 1 Av S
R SW 150 St
R enter Burien TC

E Aloha St/ 10 Av E
Via 12 Av S
C 12 Av
L E John St
R Broadway E
L E Roy St
R Broadway E
R E Aloha St

Eagle St (E/B)/ Western Av
Via 3 Av
L Broad St
R Western Av
R Eagle St
S

Eagle St(W/B)/ Western Av
Via 3 Av
L Broad St
R 1 Av
L Eagle St
S

E Jefferson St/ 18 Av
Via S Dearborn St
L Rainier Av S
C Boren Ave
R 12 Av S
C 12 Av
R E Cherry St
R 21 Av
R E Jefferson St
S (ns 18 Av)

Highline CC
Via S/B I-5
R "Kent/Des Moines" Exit (#149)
R Kent-Des Moines Rd (move to left lane)
L Pacific Hwy S (Hwy 99)
R S 240 St
R enter Highline CC south parking lot (opposite 25 Av S)
C through parking lot
L W/B rdwy

Illinois Av/ Texas Way (Fort Lawton)
Via Elliott Av W
C 15 Av W
R "W Dravus St" Exit
L W Dravus St
R 20 Av W
C Gilman Av W
C Via Rt 33
S (Illinois Av/ Texas Way)

Lenora St/5 or 4 Av
Via 4 Av
L SODO Busway
L S Royal Brougham Way
R 4 Av S
C 4 Av
R Virginia St
L 6 Av
L Lenora S
S (fs 5 Av)
S (fs 4 Av)

From Ryerson Base

Loyal Way NW/
32 Av NW
Via Elliot Av W

C 15 Av W
C Ballard Bridge
R "Leary Way" Exit
L NW Leary Way
C Leary Av NW
L NW Market St
R 32 Av NW
R NW 85 St
R 31 Av NW
R Loyal Way NW
S (n/s 32 Av NW)

Memorial Way/
Washington Ln
Via N/B I-5

R "NE 45 St/NE 50 St" Exit (#169)
C "NE 45 St" Exit
C 7 Av NE (right lane)
R NE 45 St
R 17 Av NE
C Memorial Way to flagpole turnaround (counter clockwise loop)
2 stop

Mt Baker layover
Via S Dearborn St

R Rainier Av s
L S McClellan St
R M.L. King Jr Way S
R enter Mt Baker TC
C clockwise loop
2 north curb layover (Rt 48)
2 south curb layover (Rt 8)

N 143 St/
Linden Av N
Via N/B I-5

R "SR-523/NE 145 St/ 5 Av NE" Exit (#175)
C 5 Av NE
L NE 145 St
C N 145 St
L Greenwood Av N
L N 143 St
S (ns Linden Av N; opposite Tricourt Apts, 720 N 143 St.)

NE 100 St/3 Av NE
Via N/B I-5

R "Northgate Way/ 1 Av NE" Exit (#173)
R 1 Av NE
L NE 100 St
S Layover E (ns 3 Av NE)

NE 143 St/
17 Av NE
Via N/B I-5

R "NE 145 St" Exit (#175)
C 5 Av NE
R NE 145 St
R 17 Av NE
R NE 143 St
S

NE Pacific Pl/
Montlake Blvd NE
Via N/B I-5
Express Lanes

R "NE 42 St" Exit
C NE 42 St
R Roosevelt Way NE
L NE Campus Pkwy
R 15 Av NE
L NE Pacific St
L NE Pacific Pl
S layover (ns Montlake Blvd NE)

NE Pacific Pl/
Montlake Blvd NE
Via N/B I-5

R "NE 45 St/NE 50 St" Exit (#169)
C "NE 45 St" Exit
C 7 Av NE (right lane)
R NE 45 St
R Roosevelt Way NE
L NE Campus Pkwy
R 15 Av NE
L NE Pacific St
L NE Pacific Pl
S layover (ns Montlake Blvd NE)

NE Ravenna Blvd/
8 Av NE/
Via N/B I-5

R Ravenna Blvd/ NE 65 St Exit (#170)
C 8 Av NE
L NE Ravenna Blvd
S layover

NE Ravenna Blvd/
Woodlawn Av NE
Via N/B 1-5

R "Ravenna Blvd/ NE 65 St" Exit (#170)
L NE Ravenna Blvd
L NE 65 St
R Latona Av N
C 2 Av NE
R E Green Lake Way N
R NE Ravenna Blvd
S (Woodlawn Av NE)

NOAA Bldg 3
Via N/B I-5

R "NE 45 St/NE 50 St" Exit (#169)
C "NE 45 St" Exit
C 7 Av NE 9(right lane)
R NE 45 St
L Sand Point Way NE
R NE NOAA Dr
C enter NOAA (stop for guard instructions)
L N-S rdwy (at signs to Bldg #3)
S (layover zone)

Northgate Transit
Center (Bay 5, 6 or
Layover B)
Via N/B I-5

R "Northgate Way/ 1 Av NE" Exit (#173)
R 1 Av NE
L NE 103 St

or

Via N/B I-5
Express Lanes
(When Open)

R "NE 103 St" Exit
C NE 103 St
R enter NTC
2 NTC Bay 5, 6 or Layover B

NW 87 St/1 Av NW
Via N/B I-5

R "N 85 St/Aurora Av N" Exit (#172)
C N 85 St
C NW 85 St
R 3 Av NW
R NW 87 St
S (ns 1 Av NW)

NW Market St/
28 Av NW
Via Elliot Av W

C 15 Av W
C Ballard Bridge
C 15 Av NW
R "Leary Way" Exit
L NW Leary Way
C Leary Way NW
L NW Market St
S (fs 28 Av NW)

Pine St/9 Av/
Via 4 Av S

R Olive Way
R 9 Av
R Pine St

From Ryerson Base

S Henderson St/ M.L. King Jr Way S
Via S/B I-5
R "Pacific Hwy S/ E Marginal Way" Exit (#158)
L S Boeing Access Rd
L M.L. King Jr Way S
R S Trenton St
R Renton Av S
R S Henderson St

S Renton Park and Ride Layover
Via S/B I 5
R "M.L. King Jr Way S/ SR-900" Exit (#157)
C M.L. King Jr Way S
C SW Sunset Blvd
R Rainier Av S
L S Grady Way
L Lake Av S

Sand Point Way/ NE 74 St
Via N/B I-5 Express Lanes
R "NE 42 St" Exit
L 7 Av NE
C 7 Av NE
R NE 45 St
C NE 45 St
C Sand Point Way NE
S

Sand Point Way/ NE 74 St
Via N/B I-5
R "NE 45 St/NE 55 St" Exit (#169) (keep right)
R "NE 45 St/Univ of Wash" exit
C 7 Av NE
R NE 45 St
C NE 45 St
C Sand Point Way NE
S

Shoreline P&R
Via N/B I-5
R "NE 175 St" Exit (#176)
L NE 175 St
C N 175 St
R Aurora Av N
L S entrance Shoreline P&R
S (layover zone)

Tukwila International Boulevard Station Layover C/Bay 3
Via S/B 1-5
R "Southcenter Blvd & Mall" Exit (#154B)
R Southcenter Blvd
L enter Tukwila Int'l Blvd Station
L central rdwy
2 Layover C/Bay 3

W Emerson St/ Magnoila Blvd W
Via Elliott Av W
C 15 Av W
R "W Dravus St" Exit
L W Dravus St
R 20 Av W
C Gilman Av W
C W Government Way
L 34 Av W
R W Emerson St

W McGraw St/ 34 Av W
Via Elliott Av W
R "Magnolia Bridge/ Pier 91" Exit (stay in right lane)
C Magnolia Bridge
C W Galer St
C Magnolia Blvd W
C Clise Pl W
L W Lynn St
C Viewmont Way W
R 35 Av W
R W McGraw St
S (layover)

W Roy St/2 Av W
Via 4 Av
C 4 Av
L Denny Way
C W Denny Way
C Western Av W
R 2 Av W
R W Roy St

Wall St/3 Av
Via 4 Av
L Wall St
S (fs 3 Av northside)

To Ryerson Base

Common Routes to Ryerson

Via N/B I-5
- ♦ N/B I-5
- **R** "Spokane St/ Columbian Way Exit (#163)
- **C** S Spokane St
- **R** SODO Busway
- **2** base

Via S/B I-5
- ♦ I-5
- **R** "Airport Way S" Exit (#164)
- **C** Airport Way S
- **R** S Holgate St
- **R** SODO Busway
- **2** base

Via SR-509
- ♦ NB/SR-509
- **C** 1 Av S Bridge
- **R** "S Michigan St" Exit
- **C** S Michigan St
- **L** 4 Av S
- **R** S Lander St
- **L** SODO Busway
- **2** base

Via 1 Av S
- ♦ West Seattle Bridge
- **R** "1 Av S" Exit
- **L** 1 Av S
- **R** S Lander St
- **L** SODO Busway
- **2** base

Via 2 Av
- ♦ 2 Av
- **C** 2 Av Ext S
- **C** 4 Av S
- **L** S Royal Brougham Way
- **R** SODO Busway
- **2** base

Via S/B I-5 Express lanes
- **C** I-5 Express lanes
- **C** "5 Av/Columbia St" Exit
- **L** 5 Av
- **C** 5 Av S
- **L** Airport Way S
- **R** 6 Av S
- **R** S Holgate St
- **R** SODO Busway
- **2** base

Via 5 Av S
- ♦ 5 Av S
- **L** Airport Way S
- **R** 6 Av S
- **R** S Holgate St
- **R** SODO Busway
- **2** base

Via S Dearborn St
- ♦ S Dearborn St
- **L** Maynard Av S
- **L** Airport Way S
- **R** S Holgate St
- **R** SODO Busway
- **2** base

Via Elliott Av W
- ♦ Elliott Av W
- **L** Western Av W
- **L** W Denny Way
- **C** Denny Way
- **R** 2 Av
- **C** 2 Av Ext S
- **C** **Via 2 Av**

Via S Michigan St
- ♦ S Michigan St
- **L** 4 Av S
- **R** S Lander St
- **L** SODO Busway
- **2** base

Via West Seattle Bridge
- ♦ West Seattle Bridge
- **R** "4 Av S" Exit
- **R** 4 Av S
- **R** S Lander St
- **L** SODO Busway
- **2** base

2 Av Ext S/ S Jackson St Via 2 Av

2 Av/Marion St Via 2 Av

3 Av /Bell St
- ♦ 3 Av S
- **L** Wall St
- **L** 2 Av
- **C** **Via 2 Av**

3 Av/Pine St or **3 Av/Union St**
- ♦ 3 Av
- **L** Lenora St
- **L** 2 Av
- **C** **Via 2 Av**

3 Av S/S Main St
- ♦ 3 Av S
- **L** 2 Av Ext S
- **C** **Via 2 Av**

5 Av S/S Main St Via 5 Av S

NW 100 Pl/ 7 Av NW
- ♦ NW 100 Pl
- **C** NW 103 St
- **R** 3 Av NW
- **L** NW 85 St
- **C** N 85 St
- **R** Aurora Av N
- **R** "Downtown/ Denny Way" Exit
- **C** Wall St
- **L** 2 Av
- **C** **Via 2 Av**

15 Av NE/ NE 42 St
- **C** 15 Av NE
- **L** NE 45 St
- **L** 5 Av NE
- **L** enter to S/B I-5
- **C** **Via S/B I-5**

To Ryerson Base

34 Av W/
W McGraw St
♦ 34 Av W
L W McGraw St
R 32 Av W
L Clise Pl W
C Magnolia Blvd W
C W Galer St
R 15 Av W
C Elliott Av W
C **Via Elliott Av W**

35 Av W/
W McGraw St
♦ 35 Av W
R W McGraw St
R 32 Av W
L Clise Pl W
C Magnolia Blvd W
C W Galer St
R 15 Av W
C Elliott Av W
C **Via Elliott Av W**

36 Av S/
S Atlantic St
Via Rt 27
L M. L. King Jr Way S
R S Jackson St
L 5 Av S
C **Via 5 Av S**

NE 85 St (WB)/
35 Av NE
♦ NE 85 St
L 35 Av NE
R NE 65 St
L NE Ravenna Blvd
R enter S/B I-5
C **Via S/B I-5**

Alaska Junction
Bay 2
L Fauntleroy Way SW
C W Seattle Bridge (bus only lane)
C **Via West Seattle Bridge**

Aurora Av N/
N 192 St
♦ Aurora Ave N
L N 175 St
C NE 175 St
R enter S/B I-5
C **Via S/B I-5**

Burien Transit
Center Bay 5
or **Bay 6**
♦ Bay 5 or 6
C thru TC
C exit to SW 148 St
R SW 148 St
C SR-518
R enter N/B SR-509
C SR-509
C 1 Av S Bridge
R "S Michigan St" Exit
C **Via S Michigan St**

E Aloha St/
10 Av E
♦ E Aloha St
R 10 Av E
C E Roy St
L Broadway E
C Broadway
L Boren Av
C Boren Av S
C Rainier Av S
R S Dearborn St
C **Via S Dearborn St**

E Jefferson St/
17 Av
♦ E Jefferson St
L 21 Av
L E Cherry St
C E James Way
C James St
L 6 Av
C enter S/B I-5
C **Via S/B I-5**

Highline CC
♦ Highline stop
L Exit rdwy to S 240 St
L S 240 St
L Pacific Hwy S (Hwy 99)
R Kent-Des Moines Rd
R enter N/B I-5
C **Via N/B I-5**

Illinois Av/
Texas Way
C *via Rt 33*
2 Gilman Av W/ 22 Av W
C Gilman Av W
C 20 Av W
L W Dravus St
R 15 Av W
C Elliott Av W
C **Via Elliott Av W**

Lenora St/4 Av
C Lenora St
L 2 Av S
C **Via 2 Av S**

Loyal Way NW/
32 Av NW
♦ Loyal Wy NW
R 32 Av NW
R NW 85 St
R 15 Av NW
C 15 Av W
C **Via Elliott Av W**

Memorial Way/
Washington Lane
C 17 Av NE
L NE 45 St
L 5 Av NE
L enter S/B I-5
C **Via S/B I-5**

Mount Baker TC
Bay 2 or 3
C through transit center
R Rainer Av S
L S Dearborn St
C **Via S Dearborn St**

N 143 St/
Linden Av N
♦ N 143 St
L Linden Av N
R N 145 St
C NE 145 St
R enter S/B I-5
C **Via S/B I-5**

NE 45 St/9 Av NE
♦ NE 45 St
L 5 Av NE
L enter S/B I-5
C **Via S/B I-5**

NE 145 St/
15 Av NE
♦ NE 145 St
C NE 145 St
L enter S/B I-5 regular lanes
C **Via S/B I-5**

NE Pacific Pl/
Montlake Blvd NE
R Montlake Blvd NE
C Montlake Blvd E
R enter "W/B SR-520/ West/Seattle"
C SR-520
L "I-5 South/Seattle/ Portland"
C I-5
C **Via S/B I-5**

NOAA Bldg 1
C counter clockwise loop
R E-W rdwy (first right)
R N-S rdwy to Bldg #1
C counter clockwise loop
R N-S rdwy (second right)
R NE NOAA Dr
L Sand Point Way NE
C NE 45 St
L Montlake Blvd NE
C Montlake Blvd E
R enter W/B SR-520
C SR-520
L "I-5 S/Portland
C I-5
C **Via S/B I-5**

To Ryerson Base

Northgate Transit Center Bay 2
or **Bay 5 (after 7:45 p.m.)**
♦ NTC Bay 2
or
♦ NTC Bay 5
C clockwise loop
L NE 103 St
R 1 Av NE
L NE Northgate Way
R enter S/B I-5
C Via S/B I-5

Northgate Transit Center Bay 2 *or* **Bay 5 (until 7:45 p.m.)**
♦ NTC Bay 2
C clockwise loop
or
♦ NTC Bay 5
L NE 100 St
R 5 Av NE
L Banner Way NE
C NE 75 St
R 9 Av NE
C enter S/B I-5
C Via S/B I-5
or
C Via S/B I-5 Express Lanes (When Open)

NW Market St/ 28 Av NW
♦ NW Market St
L 32 Av NW
L NW 54 St
C NW Market St
R Leary Av NW
C NW Leary Way
R 15 Av NW
C 15 Av W
C Via Elliott Av W

S Henderson St/ Renton Ave S
♦ S Henderson St
R M.L. King Jr Way S
L S Othello St
C S Myrtle Pl
C S Myrtle St
C Swift Av S
L enter N/B I-5
C Via N/B I-5

S Renton P&R Bay 1
C Lake Av S
R S Grady Wy
L Rainier Av S
R enter W/B I-405
R exit N/B I-5
C Via N/B I-5

S Washington St/4 Av S
R 5 Av S
C Via 5 Av S

Sand Point Way/ NE 74 St
♦ Sand Point Way
R NE 74 St
R 62 Av NE
R NE 65 St
L 35 Av NE
C NE 45 Pl
R NE 45 St
L Montlake Blvd NE
C Montlake Blvd E
R enter W/B SR-520
C SR-520
L "I-5 S/Portland"
C I-5
C Via S/B I -5

SeaTac Airport Bus Zone
C Arrivals Dr to E/B SR-518
R E/B SR-518 (merge left)
L enter N/B I-5
C Via N/B I-5

SODO Busway/S Royal Brougham Wy On Busway
C Busway
R Ryerson Base

SW Roxbury St/ 15 Av SW
♦ SW Roxbury St
L Olson Pl SW
L 1 Av S
R enter N/B SR-509
C 1 Av S Bridge
R "S Michigan St" Exit
C Via S Michigan St

Tukwila International Boulevard Station (All Bays)
C bus-only rdwy
C central rdwy (thru station)
L exit rdwy
L Southcenter Blvd (S 154 St)
R International Blvd (Hwy 99)
C Tukwila International Boulevard
L E Marginal Way S
R 4 Av S
R S Lander St
L SODO Busway
2 base

W Emerson St/ Magnolia Blvd W Via Elliott Av W
♦ W Emerson St;
L Magnolia Blvd W
L W Ruffner St
L W Viewmont Way W
R W Emerson St
L 34 Av W
R W Government Way
C Gilman Av W
C 20 Av W
L W Dravus St
R 15 Av W
C Elliott Av W
C Via Elliott Av W

W Government Way/ 34 Av W
C via Route 33
2 Gilman Av W/ 22 Av W
C Gilman Av W
C 20 Av W
L W Dravus St
R 15 Av W
C Elliott Av W
C Via Elliott Av W

W Mercer St/ Queen Anne Av N
♦ W Mercer St
C W Mercer St
R 1 Av W
L W Roy St
L 2 Av W
L W Mercer St
R Queen Anne Av N
L Denny W
R 2 Av
C Via 2 Av

From South Base

Common Routes from South

Via N/B I-5
R E Marginal Way S
L Interurban Av S
C E Marginal Way S
R S Boeing Access Rd
R enter N/B I-5
C I-5

Via S/B I-5
♦ enter S/B SR-599
R "S/B I-5/Tacoma" Exit
C I-5

Via N/B I-5 HOV
R E Marginal Way S
L Interurban Av S
C E Marginal Way S
R S Boeing Access Rd
R enter N/B I-5 use "HOV" lane
C I-5
L "Seneca St" Exit (#165)

Via I-405
♦ enter S/B SR-599
L "N/B I-405/Renton" Exit
C I-5 "Exit Only" lane
L "I-405 North/Renton" Exit (#154A) on "Bus/Carpool" Lane
C I-405

Via SR-167
R enter S/B SR-599
L "N/B I-405/Renton" Exit
C I-5 "Exit Only" lane
L "I-405 North/Renton" Exit (#154A) on "Bus/Carpool" Lane
C I-405
R "SR-167 South/Kent/ Auburn" Exit (#2)
C SR-167

Via SR-599
R E Marginal Way S
R Interurban Av S
R enter N/B SR-599
C SR-599

Via N/B Hwy 99
R E Marginal Way S
R Interurban Av S
R enter N/B SR-599
C SR-599
C Hwy 99
L enter "N/B Hwy 99/ Seattle"
C 1 Av S Bridge

Via Airport Way S
R E Marginal Way S
L Interurban Av S
C E Marginal Way S
R S Boeing Access Rd
R "Airport Way S" Exit
C Airport Way S

Via S/B M.L. King Jr Way S
R E Marginal Way S
L Interurban Av S
C E Marginal Way S
R S Boeing Access Rd
R M.L. King Jr Way S

Via SW Grady Way
R E Marginal Way S
R Interurban Av S
L SW Grady Way

1 Av/Eagle St Via N/B I-5 HOV
C Seneca St
R 4 Av
L Wall St
R 3 Av
L Broad St
R Western Av
C Western Av
R Queen Anne Av (right turn lane)
R Denny Wy
R 1 Av
2 f/s of Eagle St (do not block 3 minute passenger loading zone)

2 Av/Cedar St *or* 2 Av/Wall St Via N/B I-5 HOV
C Seneca St
R 4 Av
L Cedar St
L 2 Av
2 stop

7 Av NE/NE 47 St Via N/B I-5
L enter N/B I-5 Express lanes
R "NE 42 St" Exit
L 7 Av NE

8 Av/Blanchard St Via N/B I-5 HOV
C Seneca St
R 4 Av
R Virginia St
L 8 Av
S (fs Blanchard St)

8 Av/Westlake Av Via N/B I-5 HOV
C Seneca St
R 6 Av
R Westlake Av
L 8 Av

9 Av/Pine St Via N/B I-5 HOV
C Seneca St
R 4 Av
R Virginia St
R 9 Av

35 Av SW/SW Roxbury St Via SR-599
C Hwy 99
R "Des Moines Dr S/ 14 Av S" Exit
R "14 Av S" Exit
L 14 Av S
R merge onto 14 Av S
L S Cloverdale St
C 1 Av S
R Olson Pl SW
R SW Roxbury St
L 35 Av SW
S

38 Av S/ S Myrtle St Via N/B I-5
R "Swift Av/Albro Place" Exit (#161)
R Swift Av S
C S Myrtle St
C S Myrtle Pl
C S Othello St
L 38 Av S
S (ns S Myrtle St)

41 St SE/A St SE Via SR-167
R "SR-18 East/Auburn/ North Bend" Exit
C SR-18
R "SR-164 East/ Auburn Way/Enumclaw" Exit
C 6 St SE
L A St SE
L 37 St SE
R D St SE
R 41 St SE

49 Av NE/42 St NE (Pierce)
Via S/B I-5
R "SR-161 South/ Puyallup" Exit (# 142B)
C SR-18
C S 348 St
C SW Campus Dr
C SW 336 St
C SW 336 Way
C SW 340 St
C Northshore Pkwy
L 45 Av NE
L 41 St NE
L 49 Av NE
S (fs 42 St NE)

132 Av SE/ SE 240 St
Via SR-167
R "S 212 St" Exit
L S 212 St
C S 212 Way
C S 208 St
C SE 208 St
R 132 Av SE
S (fs SE 240 St)

164 Av SE/ SE 272 St
Via SR-167
R "84 Av S/ N Central Av" Exit
L 84 Av S
C Central Av N
L E Smith St
C Canyon Dr SE
C SE 256 St
R Kent-Kangley Rd
C SE 272 St
L 164 Av SE

Alaska Junction Bay 6
Via N/B I-5
R "W Seattle Br/ Columbian Way" Exit (#163)
L enter "W Seattle Bridge"
C W Seattle Bridge
C Fauntleroy Way SW
R SW Alaska St
R 44 Av SW
S Bay 6

Alki Av SW/ 61 Av SW
Via N/B I-5
R "W Seattle Br/ Columbian Way" Exit (#163)
L enter "W Seattle Bridge"
C W Seattle Bridge
R "SW Admiral Way" Exit
C SW Admiral Way
R 63 Av SW
R Alki Av SW
S (61 Av SW)

Auburn Park and Ride Bay 1
Via SR-167
R "15 St NW" Exit
L 15 St NW
L A St NE
R E-W rdwy

Auburn Park and Ride Bay 2
Via SR-167
R "15 St NW" Exit
L 15 St NW
L A St NE
R enter Auburn P&R
C through P&R
R 15 St NE

Auburn Sounder Station
Bay 1, 2, 3, 4, 5
Via SR-167
R "SR-18 East/Auburn/ North Bend" Exit
C SR-18
R "C St SW" Exit
L C St SW
R 3 St ramp
C 3 St SW overpass
R S Division St
C A St SW
L 1 St SW
C Auburn Station Transit rdwy
2 (assigned bay)

Baker St/Third Av (SR-169)
Via I-405
R "SR169 South/Maple Valley/Enumclaw" Exit (#4)
C Maple Valley Rd (SR-169)
C Renton-Maple Valley Rd (SR-169)
C Maple Valley/Black Diamond Rd (SR-169)
C Third Av (SR-169)
R Baker St

Beacon Av S/ S Myrtle St
Via N/B I-5
♦ "Swift/Albro" Exit (#161)
R Swift Av S
C S Myrtle St
R Beacon Av S

Bell St/8 Av
Via N/B I-5 HOV
C Seneca St
R 4 Av
R Blanchard St
L 8 Av
L Bell St
S (ns 7 Av)

Blanchard St/ 5 Av *or* 6 Av/
Via N/B I-5 HOV
C Seneca St
R 4 Av
R Blanchard St
S (fs 5 Av *or* 6 Av)

Board Vashon Ferry
Via N/B I-5
R "W Seattle Br/ Columbian Way" Exit (#163)
L enter "W Seattle Bridge"
C W Seattle Bridget
C Fauntleroy Way SW
R Fauntleroy Ferry Dock
2 Board Vashon Ferry

Burien Transit Center (Layover Lanes)
Via S/B I-5
R "SR-518/Burien/ Sea-Tac Airport" Exit (#154B)
C SR-518
C SW 148 St
L enter Burien TC (opp. Burien Plaza)
C through TC (clockwise loop)
2 layover lanes

Burien Transit Center Bay 5 or 6
Via S/B I-5
R "SR-518/Burien/ Sea-Tac Airport" Exit (#154B)
C SR-518
C SW 148 St
L enter Burien TC (opp. Burien Plaza)
C through TC clockwise to Bay 1 for layover
S (leave 1 minute before Bay 5 or 6 time)

From South Base

California Av SW/ SW Hill St
Via N/B I-5
R "W Seattle Br/ Columbian Way" Exit (#163)
L enter "W Seattle Bridge"
C W Seattle Bridge
R "SW Admiral Way" Exit
C SW Admiral Way
R California Av SW
L SW Seattle St
R 44 Av SW
R SW Atlantic St
R California Av SW
2 fs Ferry Av SW

Convention Place Station (Layover)
Via N/B I-5
R "Olive Way" Exit (#166)
C E Olive Way
R Bellevue Av
R E Pine St
C Pine St
R 8 Av
R Olive Way
R enter CPS
S (assigned lane)

E Jefferson St/ 18 Av/
Via N/B I-5
R "Dearborn/James/ Madison" Exit
R "Dearborn St" Exit
R S Dearborn St
L Rainier Av S
R S Jackson St
L 23 Av
L E Jefferson St
S (fs 19 Av)

E Marginal Way S/ South Base Gate
♦ Assigned lane
R East-west rdwy
R North-south rdwy
C South gate Exit
R E Marginal Way S
S (S 120th Pl)

Fauntleroy/ Vashon Ferry
Via N/B I-5
R "W Seattle Br/ Columbian Way" Exit (#163)
L enter "W Seattle Bridge"
C W Seattle Bridge
C Fauntleroy
R Fauntleroy Ferry Dock
2 Board Vashon Ferry

Fauntleroy Ferry On Dock Bus Zone
Via N/B I-5
R "W Seattle Br/ Columbian Way" Exit (#163)
L enter "W Seattle Bridge"
C W Seattle Bridge
C Fauntleroy
R Fauntleroy Ferry Terminal
2 On Dock bus zone

Federal Center South
Via N/B Hwy 99
C 1 Av S Bridge
L E Marginal Way S
L S Alaska St
R first N-S rdwy (south of RR tracks-lay for time)
R E-W rdwy
L N-S rdwy
L E-W rdwy

Federal Way/S 320 St Park and Ride Layover Area
Via S/B I-5
R "Federal Way/ S 320 St" Exit (#143)
C enter S/B I-5
S (layover zone)

Federal Way Transit Center
Via S/B-I-5
C I-5 HOV lane
L "S 317 St" Exit
R S 317 St
C through roundabout
C S 317 St
C enter Federal Way TC
S (layover or assigned bay)

Harrington Av NE/ NE 16 St
Via I-405
R "SR 900 East/ Sunset Blvd NE" Exit (#5)
R NE Park Dr
C NE Sunset Blvd
L Edmonds Av NE
R NE 16 St
R Harrington Av NE

Highline College
Via S/B I-5
R "Kent/Des Moines" Exit (#149)
R Kent-Des Moines Rd (then move to left center lane)
L Pacific Hwy S (Hwy 99)
R S 240 St
R enter Highline CC "Entrance" (just past 26 Av S)
L W/B roadway

Kent Sounder Station Transit Center
Bay 1, 2 or 3
Via SR-167
R "84 Av S/ N Central Av" Exit
L 84 Av S
C Central Av N
R E Pioneer St
L Railroad Av N
R Kent Station TC bus loop

Kent Sounder Station Transit Center Bay 5, 6, 7, 9 or layover
Via SR-167
R "84 Av S/ N Central Av" Exit
L 84 Av S
C Central Av S
R E Smith St
R 1 Av N
R W James St
R Railroad Av N

Lake Meridian Park and Ride
Via SR-167
R "S 277 St" Exit
L S 277 St
C S 277 Way
C SE 274 Way
C 116 Av SE
R Kent-Kangley Rd (SR-516)
L 132 Av SE
L enter Lake Meridian P&R
C through P&R
S (P&R stop)

Lenora St/ 5 Av *or* 7 Av
Via N/B I-5 HOV
C Seneca St
R 4 Av
R Virginia St
L 8 Av
L Lenora St

McCollum Park and Ride (128 St SE/ Dumas Rd)
Via N/B I-5
(Use HOV lanes and Express lanes when possible)
R "SR-96/128 St SE" Exit (#186)
R 128 St SE
C Transit Only lane
R enter McCollum P&R
2 layover zone

From South Base

Minor Av/
Stewart St
Via N/B I-5
R "Olive Way" Exit (#166)
C E Olive Way
R Bellevue Av
R E Pine St
C Pine St
R Boren Av
R Virginia St
R Minor Av (at "Virginia St" sign)

N 10 St/
Garden Av N
Via I-405
R "SR-900 East/Sunset Blvd NE" Exit (#5)
L NE Park Drive
L Garden Av N
R N 10 St
S

NE 4 St/
Union Av NE
Via I-405
R "SR-900 West/ Bronson Way" Exit (#4)
R SE Maple Valley Rd
R Sunset Blvd N
R NE 3 St
C NE 4 St
2 fs Union Av NE layover zone

Olive Way/9 Av
Via N/B I-5 HOV
C Seneca St
R 6 Av
R Olive Way

Redondo Heights
Park and Ride
Via S/B I-5
R "S 272 St" Exit (#147)
R S 272 St
L Pac. Hwy S (Hwy 99)
L S 276 St
L P&R rdwy
C P&R rdwy

Renton Transit
Center Bay 1, 2
Via S/B M.L.
King Jr Way S
C SW Sunset Blvd
C S 3 St
L Burnett Av S
L Transit Center rdwy

Renton Transit
Center Bay 3, 4
Via S/B M.L.
King Jr Way S
C SW Sunset Blvd
C S 3 St
L Logan Av S

Renton Transit
Center Bay 5
Via S/B M.L.
King Jr Way S
C SW Sunset Blvd
C S 3 St
L Houser Way S
L Mill Av S
L S 2 St
L Burnett Av S
S (Bay 5)

Renton Transit
Center Bay 6, 7
Via S/B M.L.
King Jr Way S
C SW Sunset Blvd
C S 3 St
L Logan Av S
R Transit Center rdwy
R Burnett Av S

Renton Transit
Center Bay 8, 9, 10
Via S/B M.L.
King Jr Way S
C SW Sunset Blvd
C S 3 St
L Burnett Av S

Renton-Maple
Valley Rd/
131 Av SE
Via I-405
R "SR-169 South/ Maple Valley/ Enumclaw" Exit (#4A)
C SR-169
S (bus zone at 131 Av SE)

S 114 St/
Cornell Av S
R E Marginal Way S
L Interurban Av S
R S 115 St
C 42 Av S
L S 124 St
R 50 Pl S
L S 129 St
R S Langston Rd (S 131 St)
L 78 Av S
L S 114 St

S Federal Way
Park and Ride
Via S/B I-5
R "SR-161 South/ Puyallup" Exit (#142B)
C SR-18
C S 348 St
L East entrance to S Federal Way P&R
R E-W rdwy

S Henderson St
(W/B)/ Rainier Av S
R E Marginal Way S
L Interurban Av S
R Boeing Access Rd
L M.L. King Jr Way S
R S Henderson St
R Rainier Av S
L Seward Park Av S
L S Henderson St
S (W/B layover zone)

S Lander St/15 Av S
Via N/B I-5
R "Swift Av/Albro Pl" Exit (#161)
L Swift Av S
C 15 Av S
R S Lander St
S

S Renton Park and
Ride N/B Layover
Via I-405
R "SR-167/Kent/ Auburn" Exit (#2)
C "SR-167/Renton" Exit
C Rainier Av S
R S Grady Way
L Lake Av S

SE 177 St/
140 Av SE
Via I-405
R "SR169 South/Maple Valley/Enumclaw" Exit (#4)
C SR-169
R 140 Way SE
C 140 Av SE
L SE Petrovitsky Rd
R 143 Av SE
R SE 177 St

SE 264 St/
242 Av SE
Via I-405
R "SR-169 South/Maple Valley/Enumclaw" Exit (#4A)
C Maple Valley Rd (SR-169)
C Renton-Maple Valley Rd (SR-169)
C Maple Valley/ Black Diamond Rd (SR-169)
L SE 264 St
S (ns 242 Av SE)

From South Base

SE 320 St/
122 Av SE/
Via SR-167
R "SR-18 East/ Auburn" Exit
C SR-18
R "SE 304/SE 312" Exit
R SE 304 St
C SE 304 St
C 132 Av SE
C SE 312 St
L 124 Av SE
R SE 316 St
L 116 Av SE
L SE 320 St
S (122 Av SE layover)

Southcenter (Andover Pk W/ Baker Blvd)
Via S/B I-5
R "Southcenter Blvd & Mall" Exit (#154B)
L Southcenter Blvd
R 66 Av S
R Tukwila Pkwy
L Andover Pk W
S fs Baker Blvd

Star Lake Park and Ride Freeway Flyer Stop Only
Via S/B I-5
R "S 272 St" Exit (#147)
S (flyer stop)

SW Roxbury St/
28 Av SW
Via SR-599
C Hwy 99
R "Des Moines Dr S/ 14 Av S" Exit
R "14 Av S" Exit
L 14 Av S
R merge onto 14 Av S
L S Cloverdale St
C 1 Av S
R Olson Pl SW
R SW Roxbury St
S (fs 28 Av SW)

Tukwila Link International Boulevard Station
Via S/B I-5
R "SR-518/Burien/ Sea-Tac Airport" Exit (#154B)
C SR-518
R "SR-99/S 154 St" Exit
R S 154 St
C Southcenter Blvd
R enter Tukwila International Boulevard Station
L center rdwy
C east rdwy
R bus-only rdwy
2 layover or assigned lane

Tukwila Pkwy/
Andover Pk W
Via S/B I-5
R "Southcenter Blvd & Mall" Exit (#154B)
L Southcenter Blvd
R 66 Av S
R Tukwila Pkwy

Tukwila Sounder Station
R E Marginal Way S
R Interurban Av S
C W Valley Hwy
L S Longacres Way (S 158 St)
C rdwy (under RR crossings to station)
R N-S "Bus Only" rdwy
C "Bus Only" rdwy
2 assigned Bay

Tukwila Transit Center -Bay 1 or 2
Via S/B I-5
R "Southcenter Blvd & Mall" Exit (#154B)
L Southcenter Blvd
R 66 Av S
R Tukwila Pkwy
L Andover Pk W
S fs Baker Blvd - Bay 1 or 2

Twin Lakes Park and Ride
Bay 1 or 2 or Layover
Via S/B I-5
R "SR-161 South/ Puyallup" Exit (#142B)
C SR-18
C S 348 St
C SW Campus Dr
L 21 Av SW
L bus enter rdwy Twin Lakes P&R

Union Av SE/
NE 3 Court
Via I-405
R "SR-900 West/ Bronson Way" Exit (#4)
C Left Exit lane
R SE Maple Valley Rd
R Sunset Blvd N
R NE 3 St
C NE 4 St
R Union Av NE
S (fs NE 3 Court)

Warren Pl/1 Av
Via N/B I-5 HOV
C Seneca St
R 4 Av
L Wall St
R 1 Av
R Warren Pl
S

Wall St/3 Av
Via N/B I-5 HOV
C Seneca St
R 4 Av
L Wall St
S (fs 3 Av north side)

Wells St/Griffin Av
Via SR-167
R "SR-18 East/ Auburn" Exit
C SR-18
R "SR-164 East/ Auburn Way/ Enumclaw" Exit
L Auburn Way S
C Auburn/ Enumclaw Rd
C SE 436 St
C SE 436 Way
C Griffin Av
L Porter St
R Myrtle Av
R Wells St

William Av S/S 2 St
Via S/B MLK Jr Way S
C SW Sunset Blvd
C S 3 St
L Burnett Av S
R S Tobin St
R Williams Av S
2 layover

Common Routes to South

Via N/B I-5

♦ I-5
R "SR-599/Tukwila/ W Marginal Way" Exit (#156)
C SR-599
R "Interurban" Exit
L Interurban Av S
L E MarginaWay S
2 base

Via S/B I-5

♦ I-5
R "Pacific Hwy S/ E Marginal Way" Exit (#158)
R S Boeing Access Rd
L E Marginal Way S
2 base

Via I-405

♦ I-405
R enter N/B I-5
C I-5
R "SR-599/Tukwila/ W Marginal Way" Exit (#156)
C SR-599
R "Interurban" Exit
L Interurban Av S
L E Marginal Way S
2 base

Via S/B Hwy 99

♦ Hwy 99
C SR-599
R "S 116 St" Exit
L S 116 Way
L Tukwila International Blvd
2 S 112 St
R E Marginal Way S
2 base

Via SR-167

♦ SR-167
R enter S/B I-405
C I-405
R enter N/B I-5
C I-5
R "SR-599/Tukwila/W Marg.Way" Exit (#156)
C SR-599
R "Interurban" Exit
L Interurban Av S
L E Marginal Way S
2 base

Via SR-518

♦ SR-518
R "SR-99/S 154 St" Exit
L S 154 St
L Tukwila International Blvd
R S 112 St
R E Marginal Way S
2 base

2 Av Ext S/ S Jackson St

♦ 2 Av Ext S
C 4 Av S
R ramp "East I-90/ I-5/Spokane" Exit
L enter "I-90/I-5"
R enter "I-5/South/ Portland" Exit (#2A)
C **Via S/B I-5**

3 Av/Cedar St

♦ 3 Av
L Cedar St
L 2 Av
C 2 Av Ext S
C 4 Av S
R ramp "East I-90/I-5/ Spokane" Exit
L enter "I-90/I-5"
R enter "I-5/South/ Portland" Exit (#2A)
C **Via S/B I-5**

4 Av/University St

♦ 4 Av
R Olive Way
L Howell St
R enter S/B I-5
C **Via S/B I-5**

9 Av/Pine St

♦ 9 Av
R Pine St
R 8 Av
R Olive Way
L Howell St
R enter S/B I-5
C **Via S/B I-5**

38 Av S/S Myrtle St

R S Myrtle St
R M.L. King Jr Way S
R S Boeing Acc Rd
L E Marginal Way S
2 base

39 Av S/S Othello St

C S Othello St
R 38 Av S
R S Myrtle St
R M.L. King Jr Way S
R S Boeing Acc Rd
L E Marginal Way S
2 base

41 St SE/A St SE

♦ 41 St SE
R "A" St SE
L 3 St SE
C 3 St SW overpass
C enter W/B SR-18
C SR-18
R enter N/B SR-167
R "SR-516/Willis St/ Des Moines" Exit
L SR-516
C Kent-Des Moines Rd (SR-516)
R enter N/B I-5
C **Via N/B I-5**

45 Av SW/ SW Brace Pt Dr

♦ 45 Av SW
C Brace Pt Dr
C California Av SW
C SW Barton St
R 35 Av SW
L SW Roxbury St
C Olson Pl SW
L 1 Av S
R enter "SR-509 North/ Seattle"
C SR-509/North 99/ Seattle
C 1 Av S Bridge
R "To I-5/Michigan St" Exit
R E Marginal Way S
2 base

To South Base

49 Av NE/42 St NE (Pierce)
♦ 49 Av NE
C 39 Av SW (King)
R SW 340 St
C SW 336 Way
C SW 336 St
C SW Campus Dr
C S 348 St
C SR-18
R enter N/B I-5
C **Via N/B I-5**

140 Way SE/ SE 158 St
♦ 140 Way SE
L Renton-Maple Valley Rd (SR-169)
C Maple Valley Hwy (SR-169)
L enter S/B I-405
C **Via I-405**

Alaska Junction Bay 6
♦ 44 Av SW
L SW Oregon St
L Glenn Way SW
L SW Alaska St
L Fauntleroy Way SW
C W Seattle Bridge
R enter "I-5 South/ Portland"
C I-5
C **Via S/B I-5**

Andover Pk E/ Evans Black Dr
C Andover Pk E
L Tukwila Pkwy
R 61 Av S
L Southcenter Blvd
R enter N/B I-5
R exit SR-599 off ramp
L Interurban Av S
L E Marginal Wy S
2 base

Alki Av SW/ 61 Av SW
R 61 Av SW
L SW Admiral Way
C SW Spokane St
L enter W Seattle Bridge (To City Center/I-5/Hwy 99)
C W Seattle Bridge (bus only lane)
R enter S/B I-5
C **Via S/B I-5**

Auburn Park and Ride
♦ P&R Bay 1
R N-S rdwy
R 15 St NE
C 15 St NW
R enter N/B SR-167
R "SR-516/Willis St/ Des Moines" Exit
L SR-516
C Kent-Des Moines Rd (SR-516)
R enter N/B I-5
C **Via N/B I-5**

Auburn Sounder Station Bay 1 or 2
♦ Bay 1 or 2
L 2 St SW
R A St SW
L 3 St SW overpass
R enter "SR-18 West/ C St NW"
C "SR-18 West"
R "SR-167/Renton/ Puyallup" Exit
R enter "SR-167 North/ Kent/Renton"
C N/B SR-167
R "SR-516/Willis St/ Des Moines" Exit
L SR-516
C Kent/Des Moines Rd (SR-516)
R enter N/B I-5
C **Via N/B I-5**

Baker St/ Third Av (SR-169)
♦ Baker St
L First Av
L Second Av
R Lawson St
L Third Av (SR-169)
C Maple Valley/ Black Diamond Rd (SR-169)
C Renton-Maple Valley Rd (SR-169)
C Maple Valley Hwy (SR-169)
L enter S/B I-405
C **Via I-405**

Boeing Everett (Gate E-77) (Use HOV Lanes and Express Lanes When Possible)
♦ N-S "E" lots rdwy
C past Gate E-77
L E/B arterial road
L traffic signal
C Seaway Blvd
C enter SR-526 "To Everett"
C SR-526
R enter S/B I-5
C **Via S/B I-5**

Burien Transit Center Bay 1, 2, 3, 4
C through Burien TC (clockwise loop)
C Exit to SW 148 St
R SW 148 St
C SR-518
C **Via SR-518**

California Av SW/ SW Hill Stw
♦ California Av SW
L SW Admiral Way
C enter S Spokane St
C enter upper level S Spokane St
C W Seattle Bridge (bus only lane)
R enter S/B I-5
C **Via S/B I-5**

Convention Place Station Bay A/B
♦ Bay "A"
R Flyover ramp
C Terry Av
R Howell St
R enter S/B I-5
C **Via S/B I-5**

E Jefferson St/ 17 Av
♦ E Jefferson St
L 21 Av
L E Cherry St
C E James St
C James St
L 6 Av
C enter S/B I-5
C **Via S/B I-5**

E Marginal Way S/ South Base Gate
C E Marginal Way S
L South gate entrance
L North-south rdwy
L East-west rdwy
L Vault shack rdwy
2 Lane assignment

Fauntleroy Ferry On Dock Bus Zone
♦ Bus Zone
R Fauntleroy Way SW
L SW Wildwood Pl
L SW Brace Pt Dr
C California Av SW
C SW Barton St
R 35 Av SW
L SW Roxbury
C Olson Pl SW
L 1 Av S
R enter "SR-509 North/ Seattle"
C SR-509/North 99/ Seattle
C 1 Av S Bridge
R "To I-5/Michigan St" Exit
R E Marginal Way S
2 base

To South Base

Federal Center South
- ♦ N-S rdwy
- **R** Diagonal Av S
- **R** E Marginal Way S
- **R** enter S/B 1 Av S Bridge
- **R** 1st Exit after bridge to W Marginal Way SW
- **R** 2 Av S
- **R** Highland Pk Way SW
- **C** 1 Av S
- **C** W Marginal Way S
- **C** **Via S/B Hwy 99**

Federal Way Transit Center Bay 1, 2, 3, 4 or 5
- ♦ Bay 1, 2, 3, 4 or 5
- **R** around loop
- **C** through TC E/B rdwy
- **C** S 317 St
- **C** through roundabout
- **C** S 317 St
- **C** enter I-5 N/B HOV lane
- **C** I-5 HOV lane
- **C** **Via N/B-I-5**

Federal Way Transit Center Bay 6, 7, 8 or 9
- ♦ Bay 6, 7, 8 or 9
- **C** through TC E/B rdwy
- **C** S 317 St
- **C** through roundabout
- **C** enter I-5 HOV lane N/B
- **C** I-5 HOV lane
- **C** **Via N/B I-5**

Federal Way/S 320 St Park and Ride Bay 2 or 3
- ♦ Park & Ride
- **C** through Park & Ride
- **R** 25 Av S
- **R** S 320 St
- **R** HOV enter N/B I-5
- **C** **Via N/B I-5**

Griffin Av/Cedar St
- ♦ Griffin Av (SR-164)
- **R** Roosevelt Av
- **R** Monroe Av
- **R** Cole St
- **L** Griffin Av
- **C** SR-164
- **C** Auburn Way S
- **L** enter W/B SR-18
- **R** enter N/B SR-167
- **R** "SR-516/Willis St/ Des Moines" Exit
- **L** SR-516
- **C** Kent Des Moines Rd (SR-516)
- **R** enter N/B I-5
- **C** **Via N/B I 5**

Harrington Av NE/ NE 16 St
- ♦ Harrington Av NE
- **R** NE 12 St
- **L** Edmonds Av NE
- **R** NE Sunset Blvd
- **C** NE Park Dr
- **C** N Park Dr
- **L** enter S/B I-405
- **C** **Via I-405**

Highline College
- **L** exit rdwy to S 240 St
- **L** S 240 St
- **L** Pacific Hwy S (Hwy 99)
- **R** Kent-Des Moines Rd
- **R** enter N/B I-5
- **C** **Via N/B I-5**

Howell St/Minor Av
- **C** Howell St
- **R** enter S/B I-5
- **C** **Via S/B I-5**

I-405/N 30 St (S/B freeway station)
Via I-405
- ♦ Kennydale freeway station
- **C** enter S/B I-405
- **C** **Via I-405**

Jericho Av NE/ NE 4 St
- ♦ Jericho Av NE
- **L** NE 4 St
- **C** NE 3 St
- **C** N 3 St
- **L** Sunset Blvd N
- **C** enter S/B I-405
- **C** **Via I-405**

Kent Sounder Station Transit Center Bay 1, 2 or 3
- ♦ Bay 1, 2 or 3
- **C** thruough bus loop
- **R** Railroad Av N
- **L** E Pioneer St
- **L** Central Av N
- **R** enter N/B SR-167
- **C** **Via SR-167**

Kent Sounder Station Transit Center Bay 4
- ♦ Bay 4
- **C** Railroad Av N
- **L** E Pioneer St
- **L** Central Av N
- **R** enter N/B SR-167
- **C** **Via SR-167**

Kent Sounder Station Transit Center Bay 6, 7 or 9
- ♦ Bay 6, 7 or 9
- **C** Railroad Av N
- **R** W Smith St
- **R** 4 Av N
- **R** W James St
- **L** Central Av N
- **R** enter N/B SR-167
- **C** **Via SR-167**

Lake Meridian Park and Ride
- **C** through P&R
- **R** 132 Av SE
- **R** Kent-Kangley Rd (SR-516)
- **L** 116 Av SE
- **C** SE 274 Way
- **C** S 277 Way
- **C** S 277 St (52 St NE)
- **C** S 272 Way
- **C** S 272 St
- **R** enter to N/B I-5
- **C** **Via N/B I-5**

Military Rd S/ S 272 St
- ♦ Military Rd S
- **R** S 272 St
- **R** enter N/B I-5
- **C** **Via N/B I-5**

Monroe Av NE/ NE 4 St
- ♦ Monroe Av N
- **R** NE 4 St
- **C** NE 3 St
- **C** N 3 St
- **L** Sunset Blvd N
- **C** enter S/B I-405
- **C** **Via I-405**

N 10 St/ Garden Av N
- ♦ N 10 St
- **R** Park Av N
- **R** Logan Av N (Park Av N)
- **C** NE Park Dr
- **R** enter S/B I-405
- **C** **Via I-405**

Olive Way/ 8 Av *or* 9 Av
- ♦ Olive Way
- **L** Terry Av
- **R** Howell St
- **R** enter S/B I-5
- **C** **Via S/B I-5**

To South Base

Redondo Heights Park and Ride
- ♦ P&R
- **C** through P&R loop (counterclockwise)
- **C** P&R rdwy
- **R** S 276 St
- **R** Pacific Hwy S (Hwy 99)
- **R** S 272 St
- **L** enter N/B I-5
- **C** **Via N/B I-5**

Renton Transit Center Bay 1 or 2
- ♦ Bay 1 or 2
- **R** Logan Av S
- **L** S 2 St
- **L** Rainier Av S
- **R** SW Sunset Blvd
- **C** M.L.King Jr Way S
- **L** enter N/B I-5
- **R** "Airport Way/ E Marginal Way" Exit (#158)
- **C** S Boeing Access Rd
- **L** E Marginal Way S
- **2** base

Renton Transit Center Bay 3 or 4
- ♦ Bay 3 or 4
- **L** Burnett Av S
- **L** S 2 St
- **L** Rainier Av S
- **R** SW Sunset Blvd
- **C** M.L.King Jr Way S
- **L** enter N/B I-5
- **R** "Airport Way/ E Marginal Way" Exit (#158)
- **C** S Boeing Acc. Rd
- **L** E Marginal Way S
- **2** base

Renton Transit Center Bay 5
- ♦ Bay 5
- **R** Transit Center rdwy
- **R** Logan Av S
- **L** S 2 St
- **L** Rainier Av S
- **R** SW Sunset Blvd
- **C** M.L.King Jr Way S
- **L** enter N/B I-5
- **R** "Airport Way/ E Marginal Way" Exit (#158)
- **C** S Boeing Access Rd
- **L** E Marginal Way S
- **2** base

Renton Transit Center Bay 6 or 7
- ♦ Bay 6 or 7
- **L** S 3 St
- **L** Houser Way S
- **L** Mill Av S
- **L** S 2 St
- **L** Rainier Av S
- **R** SW Sunset Blvd
- **C** M.L.King Jr Way S
- **L** enter N/B I-5
- **R** "Airport Way/ E Marginal Way" Exit (#158)
- **C** S Boeing Acc. Rd
- **L** E Marginal Way S
- **2** base

Renton Transit Center Bay 8, 9 or 10
- ♦ Bay 8, 9 or 10
- **L** S 2 St
- **L** Rainier Av S
- **R** SW Sunset Blvd
- **C** M.L.King Jr Way S
- **L** enter N/B I-5
- **R** "Airport Way/ E Marginal Way" Exit (#158)
- **C** S Boeing Acc. Rd
- **L** E Marginal Way S
- **2** base

S Federal Way Park and Ride
- **C** through P&R
- **R** West Exit rdwy (9 Av S)
- **R** S 348 St
- **C** SR-18
- **R** enter N/B I-5
- **C** **Via N/B I-5**

S Henderson St/ Rainier Av S
- ♦ S Henderson St
- **L** M.L. King Jr Way S
- **R** S Boeing Acc. Rd
- **L** E Marginal Way S
- **2** base

S Lander St/ 15 Av S
- ♦ S Lander St
- **R** Beacon Av S
- **C** 39 Av S
- **L** Carkeek Dr S
- **C** S Henderson St
- **R** ML King Jr Way S
- **R** S Boeing Access Rd
- **L** E Marginal Way S
- **2** base

SE 177 St/ 140 Av SE
- ♦ SE 177 St
- **R** 140 Av SE
- **C** 140 Way SE
- **L** SR-169
- **L** enter S/B I-405
- **C** **Via I-405**

SE 2 Pl/ Union Av SE
- ♦ SE 2 Pl
- **R** Union Av SE
- **C** Union Av NE
- **L** NE 4 St
- **C** NE 3 St
- **C** N 3 St
- **L** Sunset Blvd N
- **C** enter S/B I-405
- **C** **Via I-405**

SE 256 St/ 132 Av SE
- ♦ SE 256 St
- **C** Canyon Dr SE
- **C** E Smith St
- **C** W Smith St
- **L** 4 Av N
- **C** 4 Av S
- **R** SR-516
- **C** Kent-Des Moines Rd (SR-516)
- **R** enter N/B I-5
- **C** **Via N/B I-5**

SE 264 St/ 242 Av SE
- **C** SE 264 St
- **R** 242 Av SE
- **R** SE Kent-Kangley Rd
- **R** Maple Valley/Black Diamond Rd (SR-169)
- **C** Renton-Maple Valley Rd (SR-169)
- **L** enter S/B I-405
- **C** **Via I-405**

SE 272 St (Kent-Kangley Rd)/ 164 Av SE *or* **168 Pl SE**
- ♦ SE 272 St St
- **C** Kent-Kangley Rd
- **L** SE 256 St
- **C** Canyon Dr SE
- **C** E Smith St
- **C** W Smith St
- **L** 4 Av N
- **C** 4 Av S
- **R** SR-516
- **C** Kent-Des Moines Rd (SR-516)
- **R** enter N/B I-5
- **C** **Via N/B I-5**

To South Base

SE 320 St/ 122 Av SE
♦ SE 320 St
L 124 Av SE
R SE 312 St
C 132 Av SE
C SE 304 St
R enter "W/B SR-18"
C SR-18
R enter N/B SR-167
R "SR-516/Willis St/ Des Moines" Exit
L SR-516
C Kent-Des Moines Rd (SR-516)
R enter N/B I-5
C **Via N/B I-5**

Sea-Tac Airport Link Station Bay 2
C International Blvd
C Tukwila International
R S 112 St
R E Marginal Way S
2 base

Southcenter
L Strander Blvd
L W Valley Hwy
C Interurban Av S
L E Marginal Way S
2 base

South Renton P&R Bay 1
♦ Bay 1
L Lake St
C through P&R
R S Grady Wy
C SW Grady Wy
R Interurban Av S
L E Marginal Wy S
2 base

South Renton P&R Bay 4 Layover
♦ N/B layover
C Lake St through P&R
R Shattuck Av S
R S Grady Wy
C SW Grady Wy
R Interurban Av S
L E Marginal Wy
2 base

SW 106 St/ 26 Av SW
L 26 Av SW
R SW Roxbury St
C Olson Pl SW
L 1 Av S
R enter "SR-509 North/ Seattle"
C SR-509/North 99/ Seattle
C 1 Av S bridge
R "To I-5/Michigan St" Exit
R E Marginal Way S
2 base

Tukwila Link International Boulevard Station
C Bus-only rdwy
C Central rdwy (through Station)
L exit to Southcenter Blvd
L Southcenter Blvd
R International Blvd (Hwy 99)
C Tukwila International Blvd
R S 112 St
R E Marginal Way S
2 base

Tukwila Pkwy/ Andover Pk W
♦ Tukwila Pkwy
R 61 Av S
L Southcenter Blvd
R enter N/B I-5
C **Via N/B I-5**

Tukwila Sounder Station
♦ Tukwila Sounder Station Bay
C N-S "Bus Only" rdwy
L S Longacres Way (S 158 St)
R W Valley Hwy
C Interurban Av S
L E Marginal Way S
2 base

Tukwila Transit Center- Bay 1 or 2
C Andover Pkwy W
L Strander Blvd
L W Valley Hwy
C Interurban Av S
L E Marginal Way S
2 base

Twin Lakes Park and Ride Bay 1 or 2
♦ N-S rdwy
R SW 344 St
R 21 Av SW
R SW Campus Dr
C S 348 St
C SR-18
R enter N/B I-5
C **Via N/B I-5**

UW Station Bay 1
♦ NE Pacific Pl
R Montlake Blvd NE
C Montlake Blvd E
R enter "West SR-520/I-5 Seattle/ Portland"
C SR-520
L enter "I-5 South/ Portland"
C I-5
C **Via S/B I-5**

South Base: To and From Vashon Island

FROM: Vashon Base

Tahlequah Ferry Terminal

- ♦ SW Cemetery Rd (SW 196 St)
- **R** Vashon Hwy SW
- **L** 131 Av SW
- **R** SW Tahlequah Rd
- **2** Terminal ns Ferry Terminal

Vashon Hwy SW/ SW Bank Rd

- ♦ SW Cemetery Rd (SW 196 St)
- **L** Vashon Hwy SW
- **S** (SW Bank Rd)

Vashon Hwy SW/ SW Burton Dr

- ♦ SW Cemetery Rd (SW 196 St)
- **R** Vashon Hwy SW
- **R** SW Burton Dr
- **R** 105 Av SW
- **R** SW 238 St
- **R** 104 Av SW
- **L** SW Burton Dr
- **L** Vashon Hwy SW

TO: Vashon Base

SW 264 St/ 99 Av SW

- ♦ SW 264 St
- **R** 99 Av SW
- **R** Dock St
- **L** Dockton Rd SW
- **L** SW Ellisport Rd
- **C** SW 204 St
- **R** Vashon Hwy SW
- **L** SW Cemetery Rd (SW 196 St)
- **2** base

Vashon Hwy SW/ SW Bank Rd

- ♦ Vashon Hwy SW
- **R** SW Cemetery Rd (SW 196 St)
- **2** base

Vashon Hwy SW/ SW Burton Rd

- ♦ Vashon Hwy SW
- **L** SW Cemetery Rd (SW 196 St)
- **2** base

Vashon Hwy SW/ SW Ellisport Rd

- ♦ Vashon Hwy SW
- **L** SW Cemetery Rd (SW 196 St)
- **2** base

Vashon Ferry Terminal

- ♦ Vashon Hwy SW
- **R** SW Cemetery Rd (SW 196 St)
- **2** base

Vashon Hwy SW/ SW 204 St

- ♦ Vashon Hwy SW
- **L** SW Cemetery Rd (SW 196 St)
- **2** base

Map and Directions Legends

Use These Legends to Identify Elements on the Following Route Maps and Directions.

Map Legend

41st	Street
38th	Route Street
	Route Direction Indicator
	Other Routing
	Railroad
5	Interstate Freeway
99	State Road
	Common Point of Interest
	Comfort Station
Wallingford	Neighborhood
Lake Union	Body of Water
Jackson Park 64 65 or 13	Connecting Routes
Safety Stop NE 135 St at fs 93 Av NE E/B, before the crest of the hill.	Special Instructions

The information included on this map has been compiled by King County staff from a variety of sources and is subject to change without notice. King County makes no representations or warranties, express or implied, as to accuracy, completeness, timeliness, or rights to the use of such information. This document is not intended for use as a survey product. King County shall not be liable for any general, special, indirect, incidental, or consequential damages including, but not limited to, lost revenues or lost profits resulting from the use or misuse of the information contained on this map. Any sale of this map or information on this map is prohibited except by written permission of King County.

Directions Legend

♦	Start
L	Left
R	Right
C	Continue
2	To
S	Stop
fs	Farside
ns	Nearside
N/B	Northbound
S/B	Southbound
When scheduled to 5 Av S/ S Jackson St	Variant or Other Instructions

1 Route 1

3 Av/Cedar St

From: 10 Av W/W Fulton St

♦ 10 Av W
C Olympic Way W
C W Olympic Pl
R 2 Av W
L W Roy St
R Queen Anne Av N
L Denny Way
R 3 Av
S (Most trips continue as Route 14 to Mount Baker)

When Scheduled to S Jackson St/5 Av S
C 3 Av
C 3 Av S
L 2 Av Ext S
L S Jackson St
S

10 Av W/W Fulton St

FROM: S Jackson St/12 Av S

♦ S Jackson St
R 4 Av S
L Prefontaine Pl S
C 3 Av
L Broad St
R 1 Av
C 1 Av N
L Mercer St
C W Mercer St
R 2 Av W
L W Olympic Pl
C Olympic Way W
C 10 Av W
R W Armour St
L 9 Av W
L W Fulton St

Slow Order
15 mph or less on W Fulton St

L 10 Av W
S

When Scheduled from S Jackson St/5 Av S
♦ S Jackson St
R 4 Av S
L Prefontaine Pl S
C 3 Av
C Regular route

Comfort Station Routing
Operate regular route
2 10 Av W/W Armour St
C 10 Av W
C W Fulton St
C 8 Av W
C W Raye St
R 7 Av W
2 Rt 2 layover *(pull poles)*
C 7 Av W
L W McGraw St
L 6 Av W
L W Raye St
C 8 Av W
C W Fulton St
C 10 Av W
S

Awareness Areas
4th Av/S Washington St
3rd Av/Virginia St
3rd Av/Pike St
3rd Av/Pine St

Route 1 is grouped with Route 14

To		*Base*	
Downtown Seattle	0056	Atlantic Base	04D1
Kinnear	03D1		

Northbound, when scheduled from Route 14 to Route 1, change signs at 12 S/S Jackson St.
Southbound, when scheduled from Route 1 to to Route 14, change signs at 3 Av/Cedar St.

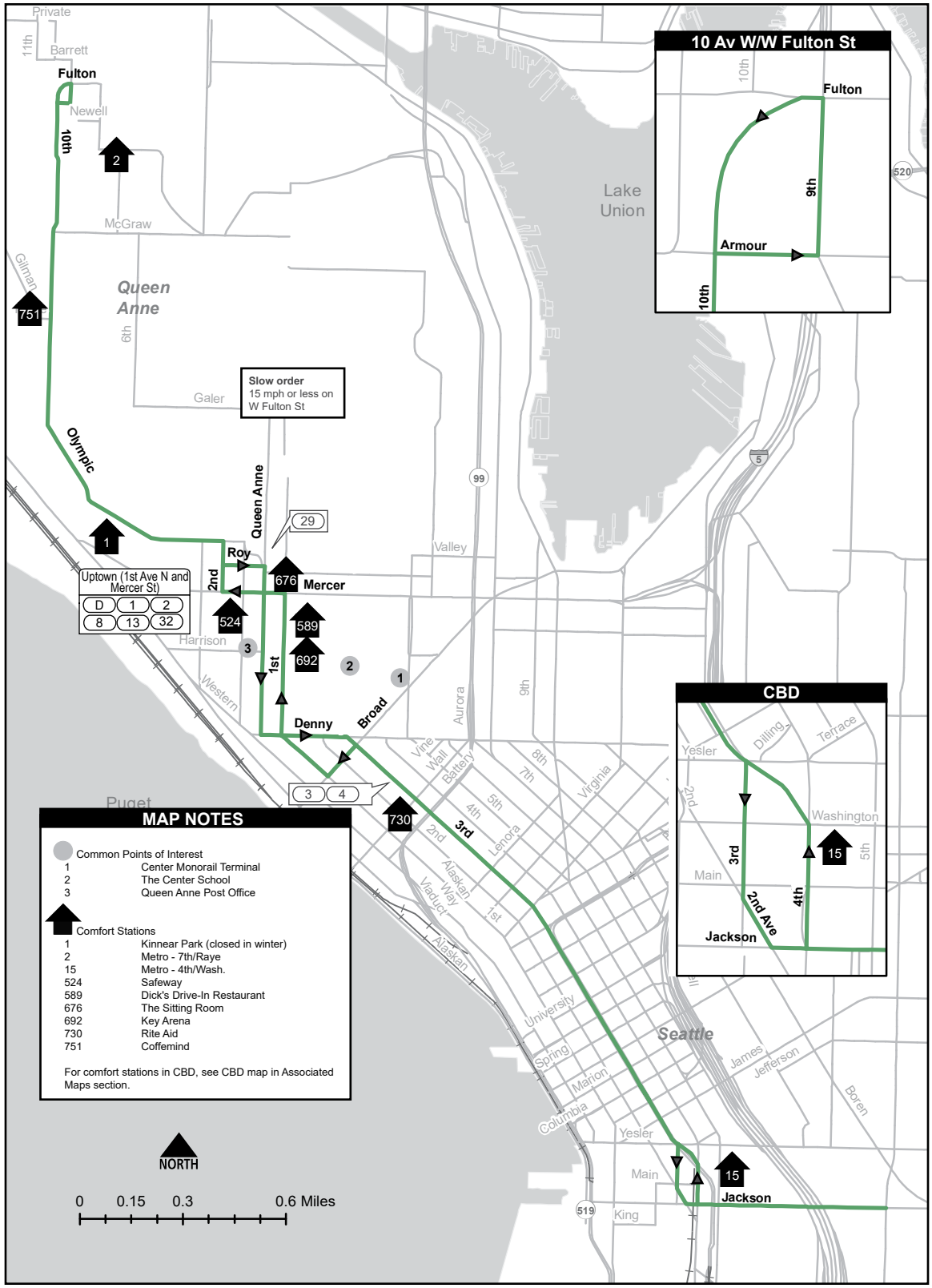
10 Av W/W Fulton St
Fulton
10th
9th
Armour
10th
CBD
Yesler
Dilling
Terrace
2nd
Washington
3rd
15
5th
Main
2nd Ave
4th
Jackson
Private
11th
Barrett
Fulton
Newell
10th
2
McGraw
Gilman
751
Queen Anne
6th
Galer
Slow order
15 mph or less on W Fulton St
Olympic
Queen Anne
29
1
Roy
2nd
676
Mercer
Uptown (1st Ave N and Mercer St)
D 1 2
8 13 32
524
589
692
Harrison
3
1st
2
1
Western
Denny
Broad
Aurora
9th
Valley
Vine
Wall
Battery
8th
7th
Virginia
3 4
730
4th
5th
3rd
2nd
Lenora
Alaskan Way
Viaduct
1st
Alaskan
University
Spring
Marion
Columbia
Yesler
Main
King
Seattle
James
Jefferson
Boren
Lake Union
99
5
520
519
Puget
MAP NOTES
Common Points of Interest
1 Center Monorail Terminal
2 The Center School
3 Queen Anne Post Office
Comfort Stations
1 Kinnear Park (closed in winter)
2 Metro - 7th/Raye
15 Metro - 4th/Wash.
524 Safeway
589 Dick's Drive-In Restaurant
676 The Sitting Room
692 Key Arena
730 Rite Aid
751 Coffemind
For comfort stations in CBD, see CBD map in Associated Maps section.
NORTH
0 0.15 0.3 0.6 Miles

7 Av W/W Raye St

From: Lake Washington Blvd/Madrona Dr

♦ Lake Washington Blvd
R Madrona Dr
L E Denny Way

Slow Order
10 mph or less between 34 Av/E Howell St & 35 Av/E Denny Way

L 34 Av
R E Union St
R 13 Av
L E Madison St
R E Union St
C Seneca St
R 3 Av
L Broad St
R 1 Av
C 1 Av N
L Roy St
R Queen Anne Av N
L W Galer St
R 6 Av W
L W Raye St
L 7 Av W
S

When Scheduled from S Jackson St/5 Av S
♦ S Jackson St
R 4 Av S
L Prefontaine Pl S
C 3 Av
C Regular route

When Scheduled from Jefferson St/9 Av
Operate regular route
♦ Jefferson St
R 9 Av
L James St
R 3 Av
C Regular route

Lake Washington Blvd/Madrona Dr

From: 7 Av W/W Raye St

♦ 7 Av W
L W McGraw St
R 6 Av W
L W Galer St
R Queen Anne Av N

Slow Order
On Queen Anne Av N S/B between W Highland Dr & W Roy St: 10 mph or less dry surface; 5 mph or less wet surface.

Safety Stop
Nearside W Highland Dr, test brakes and check air pressure (90 lbs).

L Denny Way
R 3 Av
L Spring St
L Hubbell Pl
R Seneca St
C E Union St
R 11 Av
L E Madison St
R E Union St
L 34 Av

Slow Order
10 mph or less between 34 Av/E Howell St & 35 Av/E Denny Way

R E Denny Way
R Madrona Dr
C Counterclockwise loop at Lk Washington Blvd
S

When Scheduled to S Jackson St/5 Av S
Operate regular route
2 3 Av
C 3 Av S
L 2 Av Ext S
L S Jackson St

Layover Instructions for Madrona Drive/ Lake Washington Blvd
When approaching the nearside zone at Madrona Drive/ Newport Way, scan for coaches in the layover area. If there are two coaches in the layover, hold at the Madrona Drive/Newport Way stop until a coach departs the layover. Do not pull forward to the stop sign to hold for room in the layover.

Awareness Areas
4th Av/S Washington St
3rd Av/Virginia St
3rd Av/Pike St
3rd Av/Pine St

Route 2 is grouped with Route 13

To		To		Base	
7 Av W/W Raye St	0061	Madrona Dr/Lake Washington Blvd		Atlantic Base	04D1
at 8 Av/Seneca St	0351	at Queen Anne/Mercer St	0059	Atlantic (via Broadway)	05A2
Downtown	0061	at 34/Pike St	0124	Central Base	04D3
at 3/Cedar	000F	To Route 3 (Madrona/34 St)			
		at 3/Cedar	0069		
		Downtown Only	0088		

Nights/Sundays
When scheduled to 34 Av/E Union St (Route 3) or 25 Av/S Walker St (Route 4) refer to Rt. 3 instructions.

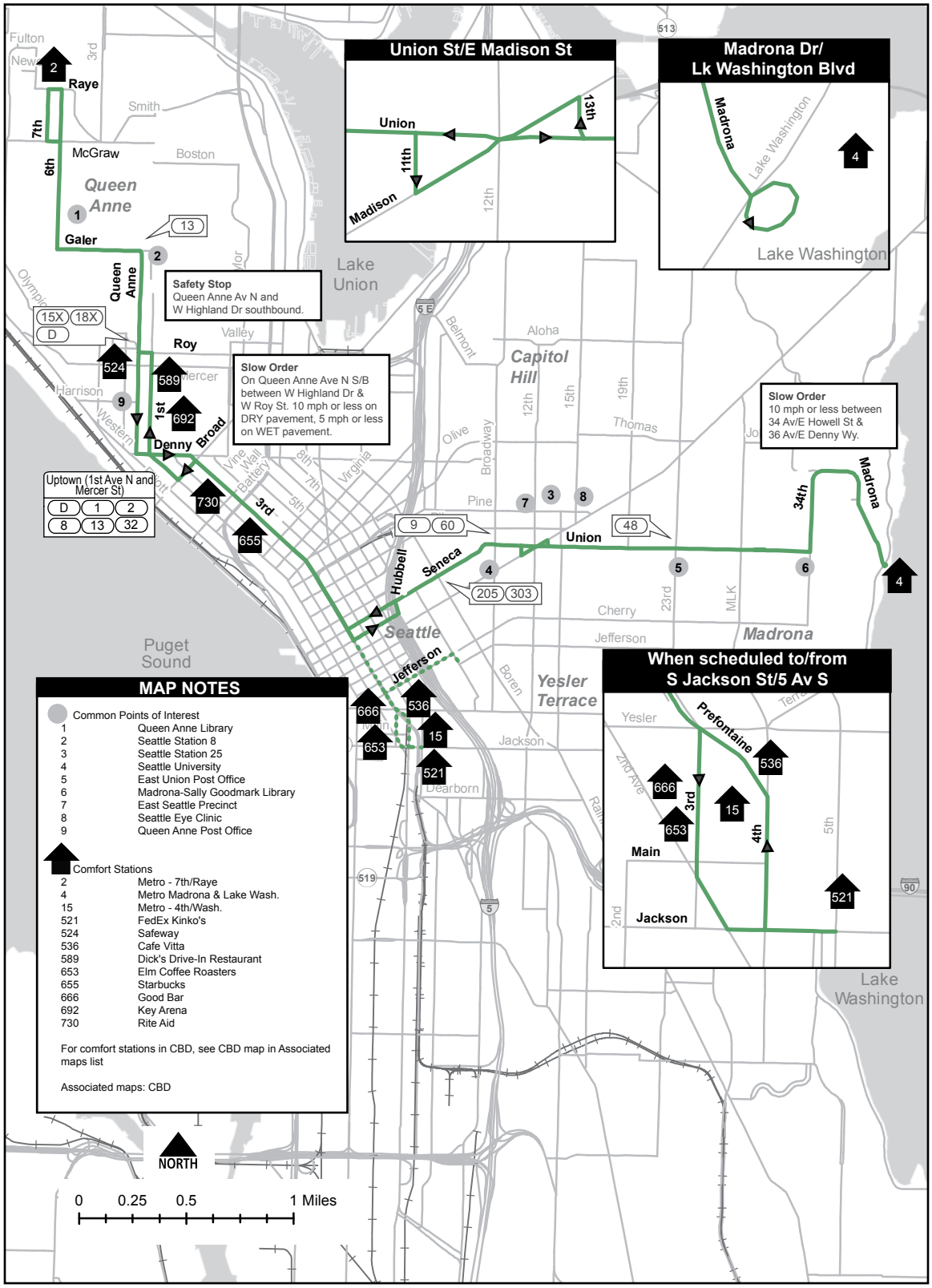

MAP NOTES

Common Points of Interest

1	Queen Anne Library
2	Seattle Station 8
3	Seattle Station 25
4	Seattle University
5	East Union Post Office
6	Madrona-Sally Goodmark Library
7	East Seattle Precinct
8	Seattle Eye Clinic
9	Queen Anne Post Office

Comfort Stations

2	Metro - 7th/Raye
4	Metro Madrona & Lake Wash.
15	Metro - 4th/Wash.
521	FedEx Kinko's
524	Safeway
536	Cafe Vitta
589	Dick's Drive-In Restaurant
653	Elm Coffee Roasters
655	Starbucks
666	Good Bar
692	Key Arena
730	Rite Aid

For comfort stations in CBD, see CBD map in Associated maps list

Associated maps: CBD



David Bark
North Base Operator of the Month
January 2017



Georguio Chakalo
Bellevue Base Operator of the Month
January 2017



Timothy Boyle
Atlanitc Base Operator of the Month
January 2017



Tyrone Dumas
Central Base Operator of the Month
January 2017

Downtown Seattle

From:
34 Av/E Union St

♦ 34 Av
R E Cherry St
L 23 Av
R E Jefferson St
C Jefferson St

Safety Stop
Jefferson St/9 Av (W/B) test brakes and check air pressure (90 lbs)

R 9 Av

Slow Order
10 mph or less on dry surface; 5 mph or less on wet surface down James St from 9 Av to 3 Av

L James St

Safety Stop
James St and 5 Av (W/B) test brakes and check air pressure (90 lbs)

R 3 Av
S

When Scheduled from 21 Av/E James St

♦ 21 Av
C 21 Av
R E Cherry St
R 23 Av
C Regular route

From:
3 Av W/W Cremona St

♦ 3 Av W

Slow Order
20 mph or less on 3 Av W between W Smith St and W Fulton St

L W McGraw St
R Queen Anne Av N
L Boston St
R 5 Av N
C Taylor Av N
R Valley St
L 5 Av N
C Cedar St
L 3 Av

Awareness Areas
4th Av/S Washington St
3rd Av/Virginia St
3rd Av/Pike St
3rd Av/Pine St
23rd Av/Cherry St

Route 3 is grouped with Route 4

To		*Base*	
Downtown Seattle	0071	Atlantic Base	04D1
at 9 Av/Jefferson St		Atlantic (via Broadway)	05A2
To Route 13	0351	Atlantic (via S Jackson)	059E
To Route 3	0364		
To Route 4	0342		
To Downtown Only	026D		

Seattle Pacific University

From: Downtown Seattle

♦ 3 Av
R Cedar St
C 5 Av N
R Valley St
L Taylor Av N

Slow Order
10 mph or less on Taylor Av N (N/B) between 1700 block (Taylor Towers Apts) and Howe St

C 5 Av N
L Boston St
R Queen Anne Av N
L W McGraw St
R 3 Av W
R W Nickerson St

Slow Order
20 mph or less on 3 Av W between W Fulton St and W Smith St

S

When Scheduled from S Jackson St/5 Av S
♦ S Jackson St
R 4 Av S
L Prefontaine St
R 3 Av
C 3 Av

Awareness Areas
4th Av/S Washington St
3rd Av/Virginia St
3rd Av/Pike St
3rd Av/Pine St
23rd Av/Cherry St

34 Av/E Union St

From: Downtown Seattle

♦ 3 Av
L James St

Slow Order
10 mph or less on James St between 4 Av & 6 Av.

R 9 Av
L Jefferson St
C E Jefferson St
L 21 Av
R E Cherry St
L 34 Av
L E Spring St
R 33 Av
R E Union St
R 34 Av
S

When Scheduled to 21 Av/E James St
Operate regular route
2 21 Av
S E James St

Comfort Station Access When Directed on Runcard
Continue regular route
2 E Union St
L 34 Av
R E Denny Way

Slow order
10 mph or less between 34 Av/E Howell St & 35 Av/E Denny Way

R Madrona Dr

Note layover instructions
C counterclockwise loop at Lk Washington Blvd
2 Rt. 2 layover
C Lk Washington Blvd
R Madrona Dr
L E Denny Way
L 34 Av
S (fs E Union St)

Layover Instructions for Madrona Drive/ Lake Washington Blvd
When approaching the nearside zone at Madrona Drive/Newport Way, scan for coaches in the layover area. If there are two coaches in the layover, hold at the Madrona Drive/Newport Way stop until a coach departs the layover. Do not pull forward to the stop sign to hold for room in the layover.

Route 3 is grouped with Route 4

To		*Base*	
Downtown Seattle	006B	Atlantic Base	04D1
at 5 Av N/Republican St		Atlantic (via Broadway)	05A2
To Route 3 (34/Union)	0069	Atlantic (via S Jackson)	059E
To Route 3 (21/James)	006C		
To Route 4	0080		

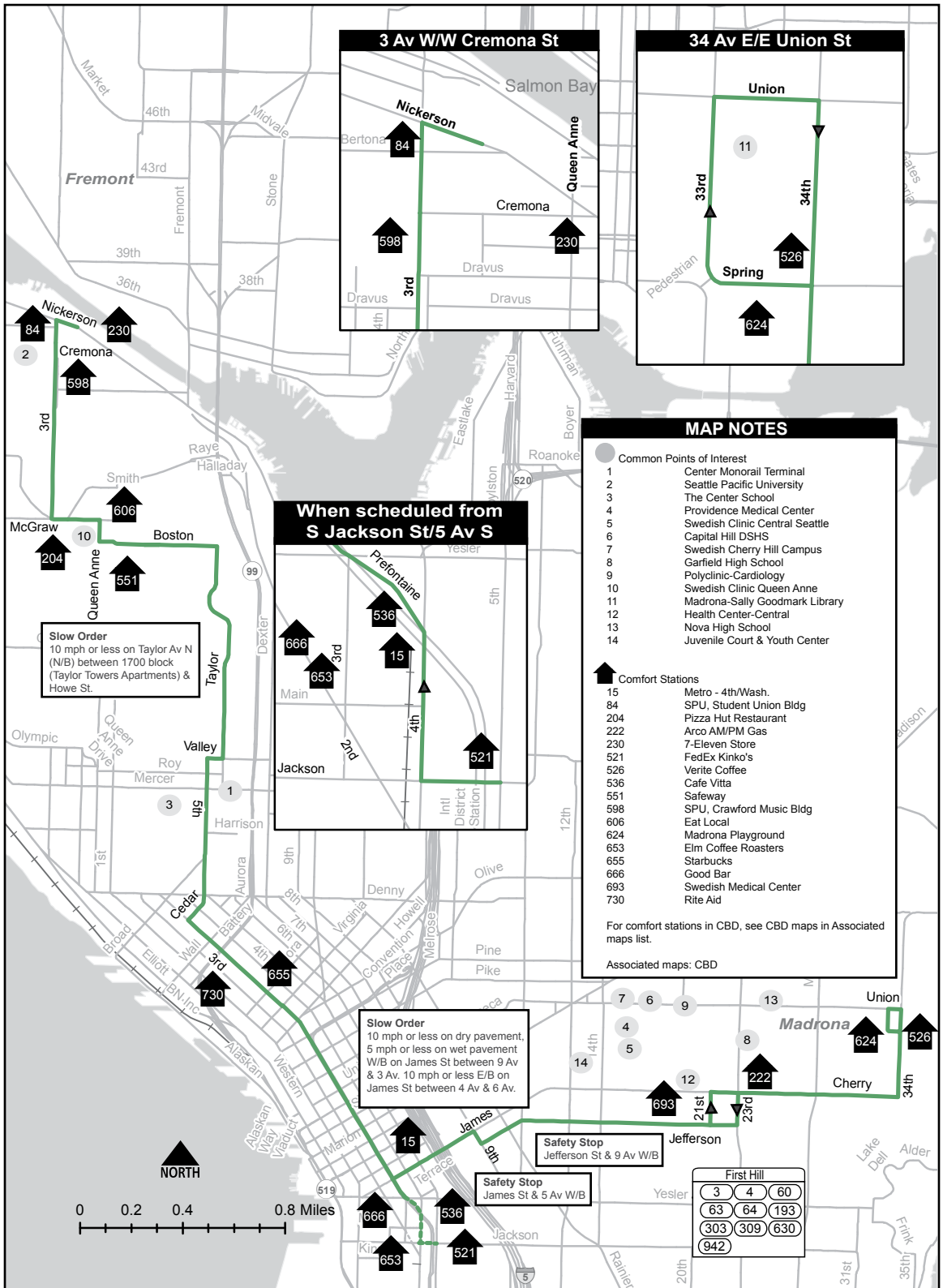
3 Av W/W Cremona St
Salmon Bay
Nickerson
Queen Anne
Bertona
84
Cremona
598
230
3rd
Dravus
34 Av E/E Union St
Union
11
33rd
34th
526
Spring
624
Pedestrian
Fremont
Market
46th
Midvale
43rd
Stone
Fremont
39th
36th
38th
Nickerson
84
230
2
Cremona
598
3rd
Raye
Halladay
Smith
606
McGraw
10
Boston
204
551
Queen Anne
Slow Order
10 mph or less on Taylor Av N (N/B) between 1700 block (Taylor Towers Apartments) & Howe St.
Taylor
99
Dexter
When scheduled from S Jackson St/5 Av S
Yesler
Prefontaine
536
666
653
3rd
15
Main
4th
2nd
Jackson
521
Intl District Station
5th
Olympic
Queen Anne Drive
Valley
Roy
Mercer
1
3
5th
Harrison
1st
9th
Aurora
Cedar
Broad
Elliott
Wall
Battery
8th
7th
6th Av
4th
3rd
655
730
BN Inc
Alaskan
Western
Virginia
Howell
Denny
Olive
Pine
Pike
Convention Place
Melrose
12th
Eastlake
Harvard
Boyer
Roanoke
520
Eastman
Boylston
North
Dravus
4th
Fremont
Stone
Midvale
Market
Pedestrian
Lake Dell
Alder
Frink
Rainier
20th
31st
35th
Yesler
Jackson
Kin
519
5
Alaskan Way Viaduct
Marion
Terrace
James
9th
15
Safety Stop
Jefferson St & 9 Av W/B
Jefferson
Safety Stop
James St & 5 Av W/B
Slow Order
10 mph or less on dry pavement, 5 mph or less on wet pavement W/B on James St between 9 Av & 3 Av. 10 mph or less E/B on James St between 4 Av & 6 Av.
7
6
9
13
Union
Madrona
4
5
8
624
526
14
12
222
693
21st
23rd
Cherry
34th
First Hill
3
4
60
63
64
193
303
309
630
942
NORTH
0
0.2
0.4
0.8 Miles
MAP NOTES
Common Points of Interest
1 Center Monorail Terminal
2 Seattle Pacific University
3 The Center School
4 Providence Medical Center
5 Swedish Clinic Central Seattle
6 Capital Hill DSHS
7 Swedish Cherry Hill Campus
8 Garfield High School
9 Polyclinic-Cardiology
10 Swedish Clinic Queen Anne
11 Madrona-Sally Goodmark Library
12 Health Center-Central
13 Nova High School
14 Juvenile Court & Youth Center
Comfort Stations
15 Metro - 4th/Wash.
84 SPU, Student Union Bldg
204 Pizza Hut Restaurant
222 Arco AM/PM Gas
230 7-Eleven Store
521 FedEx Kinko's
526 Verite Coffee
536 Cafe Vitta
551 Safeway
598 SPU, Crawford Music Bldg
606 Eat Local
624 Madrona Playground
653 Elm Coffee Roasters
655 Starbucks
666 Good Bar
693 Swedish Medical Center
730 Rite Aid
For comfort stations in CBD, see CBD maps in Associated maps list.
Associated maps: CBD



Zainel Chandra
South Base Operator of the Month
January 2017



Berhanemeskel Gebreselassie
Ryerson Base Operator of the Month
January 2017



Diana Dale
South Base Operator of the Month
February 2017



Matthew Wiley
Bellevue Base Operator of the Month
February 2017

Downtown Seattle

FROM: 3 Av W/W Cremona St

♦ 3 Av W

Slow Order
20 mph or less on 3 Av W between W Smith St and W Fulton St

L W McGraw St
R Queen Anne Av N
L Boston St
R 5 Av N
C Taylor Av N
R Valley St
L 5 Av N
C Cedar St
L 3 Av
C 3 Av

When Scheduled to S Jackson St/5 Av S
Operate regular route

2 3 Av
C 3 Av S
L 2 Av Ext S
L S Jackson St
S

FROM: S Walker St/25 Av S

♦ S Walker St
R Rainier Av S
R 23 Av S
R S Plum St
L M.L.King Jr Way S
L S Judkins St
R 26 Av S
L S Dearborn St
R 23 Av S
C 23 Av
L E Jefferson St
C Jefferson St

Safety Stop
Jefferson St/9 Av (W/B) test brakes and check air pressure (90 lbs)

R 9 Av

Slow Order
10 mph or less on dry surface; 5 mph or less on wet surface down James St from 9 Av to 3 Av

L James St

Safety Stop
5 Av and James St (W/B) test brakes and check air pressure (90 lbs)

R 3 Av
S

When Scheduled from 21 Av/E James St

♦ 21 Av/E James St
C 21 Av
R E Cherry St
R 23 Av
R E Jefferson St
C Regular route

Awareness Areas
4th Av/S Washington St
3rd Av/Virginia St
3rd Av/Pike St
3rd Av/Pine St
23rd Av/Cherry St

Sight-Impaired Customers Frequent the Intersection at Rainier Av S & S 23rd St

Route 4 is grouped with Route 3

To (from Judkins Park)		*Base*	
Downtown Seattle	0082	Atlantic Base	04D1
at 9 Av/Jefferson St		Atlantic (via Broadway)	0022
To Route 4	0342	Atlantic (via S Jackson)	059E
To Route 3	0364		
To Route 13	0351		
To Downtown Only	026F		

Seattle Pacific University

FROM: Downtown Seattle

♦ 3 Av
R Cedar St
C 5 Av N
R Valley St
L Taylor Av N

Slow Order
10 mph or less on Taylor Av N (N/B) between 1700 block (Taylor Towers Apts) & Howe St

C 5 Av N
L Boston St
R Queen Anne Av N
L McGraw St
R 3 Av W

Slow Order
20 mph or less on 3 Av W between W Fulton St and W Smith St

R W Nickerson St
S

When Scheduled from S Jackson St/5 Av S
♦ S Jackson St
R 4 Av S
L Prefontaine Pl S
C 3 Av

S Walker St/ 25 Av S

FROM: Downtown Seattle

♦ 3 Av
L James St

Slow Order
10 mph or less on James St between 4 Av & 6 Av

R 9 Av
L Jefferson St
C E Jefferson St
R 23 Av
C 23 Av S
L S Dearborn St
R 24 Av S

Slow Order
15 mph or less on 24 Av S Between S Dearborn St and S Norman St

L S Judkins St
R M. L. King Jr Way S
R S Walker St
S

When Scheduled to 21 Av/E James St
Operate regular route
2 E Jefferson St
L 21 Av
S E James St

Awareness Areas
4th Av/S Washington St
3rd Av/Virginia St
3rd Av/Pike St
3rd Av/Pine St
23rd Av/Cherry St

Sight-Impaired Customers Frequent the Intersection at Rainier Av S & S 23rd St

Route 4 is grouped with Route 3

To (from E Queen Anne)		*Base*	
Dowtown Seattle	007D	Atlantic Base	04D1
at 5 Av N/N Republican St		Atlantic (via Broadway)	0022
To Route 4 (Judkins Park)	0080	Atlantic (via S Jackson)	059E
To Route 3 (Madrona)	0069		
To Route 3 (First Hill)	006C		
To Downtown Only	026F		
First Hill/E Jefferson St	06B1		

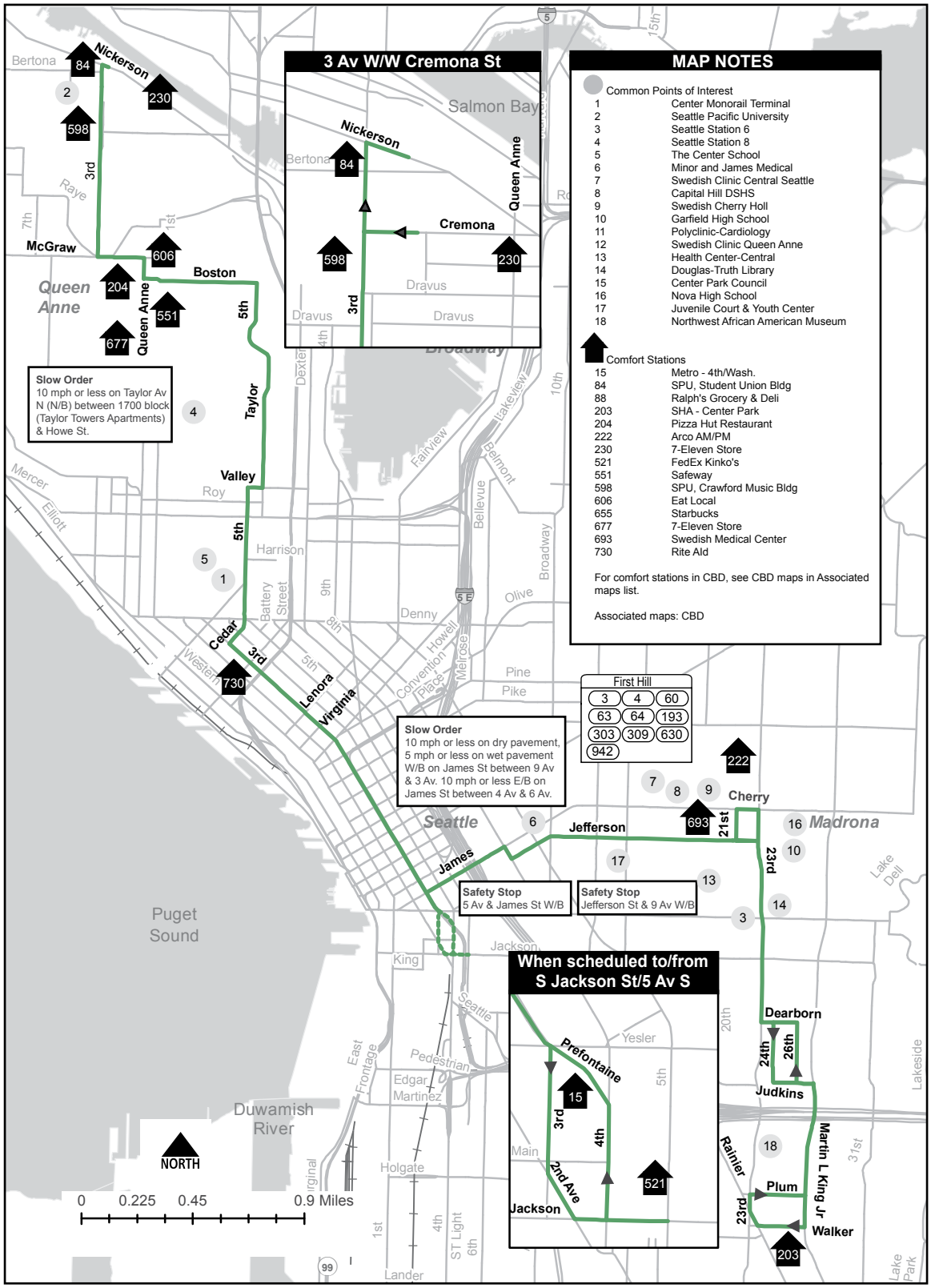
3 Av W/W Cremona St
Nickerson
Bertona
84
Salmon Bay
Queen Anne
Cremona
598
230
3rd
Dravus
Broadway
MAP NOTES
Common Points of Interest
1 Center Monorail Terminal
2 Seattle Pacific University
3 Seattle Station 6
4 Seattle Station 8
5 The Center School
6 Minor and James Medical
7 Swedish Clinic Central Seattle
8 Capital Hill DSHS
9 Swedish Cherry Holl
10 Garfield High School
11 Polyclinic-Cardiology
12 Swedish Clinic Queen Anne
13 Health Center-Central
14 Douglas-Truth Library
15 Center Park Council
16 Nova High School
17 Juvenile Court & Youth Center
18 Northwest African American Museum
Comfort Stations
15 Metro - 4th/Wash.
84 SPU, Student Union Bldg
88 Ralph's Grocery & Deli
203 SHA - Center Park
204 Pizza Hut Restaurant
222 Arco AM/PM
230 7-Eleven Store
521 FedEx Kinko's
551 Safeway
598 SPU, Crawford Music Bldg
606 Eat Local
655 Starbucks
677 7-Eleven Store
693 Swedish Medical Center
730 Rite Aid
For comfort stations in CBD, see CBD maps in Associated maps list.
Associated maps: CBD
Nickerson
84
230
2
598
3rd
Raye
7th
1st
McGraw
606
Boston
Queen Anne
204
Queen Anne
551
677
5th
Slow Order
10 mph or less on Taylor Av N (N/B) between 1700 block (Taylor Towers Apartments) & Howe St.
4
Taylor
Valley
Roy
Mercer
Elliott
5th
Harrison
5
1
Battery Street
9th
8th
Denny
Olive
Broadway
Cedar
3rd
730
Western
5th
Lenora
Virginia
Howell
Convention Place
Melrose
Pine
Pike
Slow Order
10 mph or less on dry pavement, 5 mph or less on wet pavement W/B on James St between 9 Av & 3 Av. 10 mph or less E/B on James St between 4 Av & 6 Av.
First Hill
3 4 60
63 64 193
303 309 630
942
222
7 8 9
Cherry
693
21st
16
Madrona
Seattle
6
Jefferson
James
17
23rd
10
13
14
3
Safety Stop
5 Av & James St W/B
Safety Stop
Jefferson St & 9 Av W/B
Puget Sound
Jackson
King
When scheduled to/from S Jackson St/5 Av S
Prefontaine
15
3rd
4th
2nd Ave
Jackson
Main
521
Yesler
20th
5th
Dearborn
24th
26th
Judkins
Rainier
18
Martin L King Jr
31st
Plum
23rd
Walker
203
Lakeside
Lake Dell
Lake Park
East Frontage
Pedestrian
Edgar Martinez
Seattle
Duwamish River
Holgate
1st
4th
ST Light
6th
Lander
99
NORTH
0 0.225 0.45 0.9 Miles

21 Av/James St

From: S Walker St/25 Av S

♦ S Walker St
R Rainier Av S
R 23 Av S
R S Plum St
L M.L.King Jr Way S
L S Judkins St
R 26 Av S
L S Dearborn St
R 23 Av S
L E Jefferson St
R 21 Av
S 21 Av/James St

S Walker St/25 Av S

From: 21 Av/James St

♦ 21 Av/James St
C 21 Av
R E Cherry St
R 23 Av
C 23 Av S
L S Dearborn St
R 24 Av S

Slow Order
15 mph or less on 24 Av S Between S Dearborn St and S Norman St

L S Judkins St
R Martin Luther King Jr Wy S
R S Walker St
S S Walker St/25 Av S

Awareness Areas
23rd Av/Cherry St

To		*Base*	
Jefferson S/23 Av	6A7	Atlantic Base	04D1
S Walker/25 Av S	6C5		

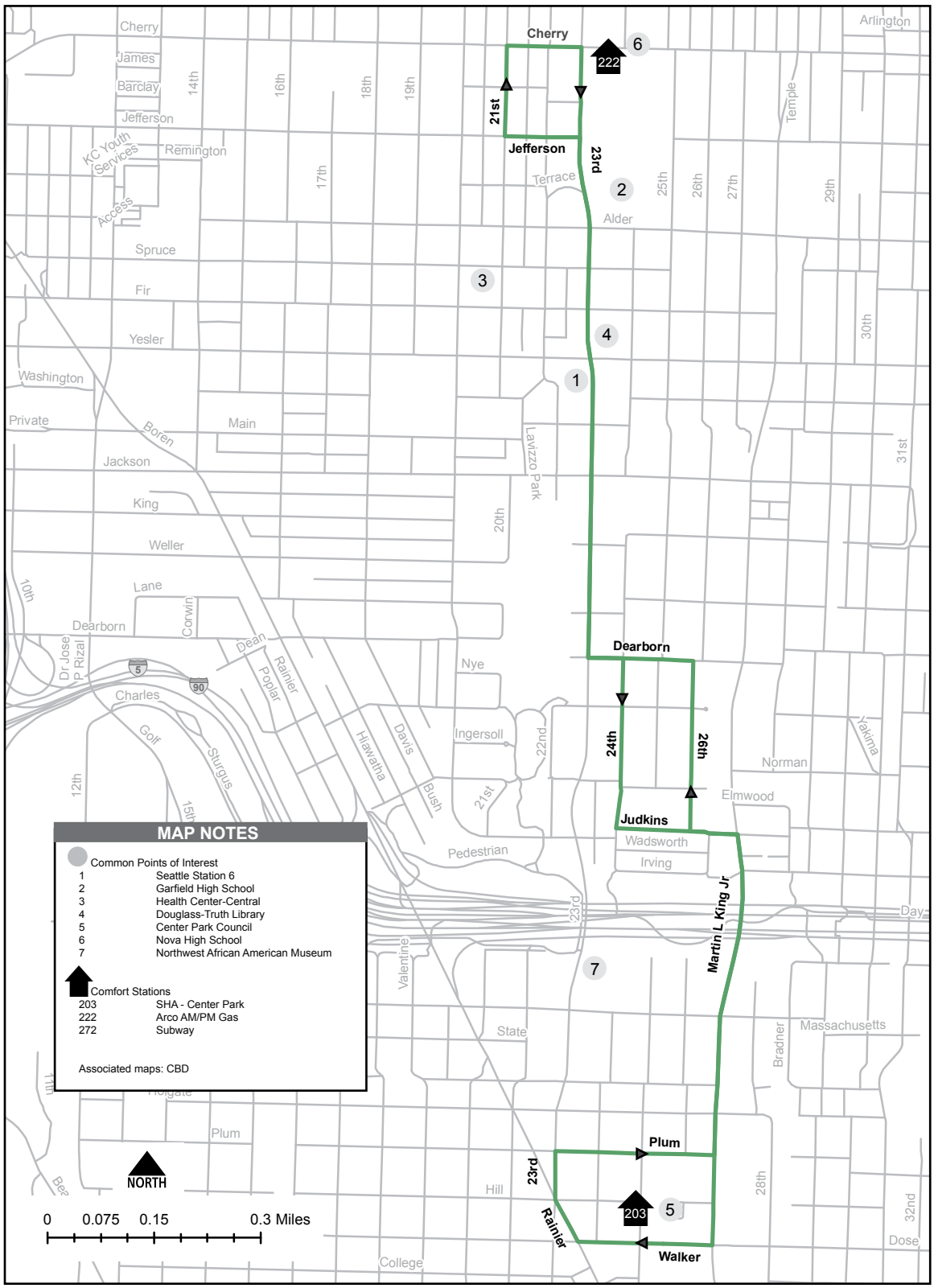
Cherry
Jefferson
Dearborn
Judkins
Plum
Walker
Martin L King Jr
Rainier
21st
23rd
24th
26th
222
203
1
2
3
4
5
6
7
MAP NOTES
Common Points of Interest
1 Seattle Station 6
2 Garfield High School
3 Health Center-Central
4 Douglass-Truth Library
5 Center Park Council
6 Nova High School
7 Northwest African American Museum
Comfort Stations
203 SHA - Center Park
222 Arco AM/PM Gas
272 Subway
Associated maps: CBD
NORTH
0 0.075 0.15 0.3 Miles



Jonathan Rose
Atlantic Base Operator of the Month
February 2017



Kay Norman
East Base Operator of the Month
February 2017



David Johannes
North Base Operator of the Month
February 2017



Emiru Degef
Ryerson Base Operator of the Month
February 2017

Downtown Seattle

From: Shoreline Community College

- ♦ Shoreline CC
- **C** Upper rdwy (past Bldgs 10, 11, 12)
- **L** 1st left turn onto one-way rdwy
- **L** NW Innis Arden Way
- **C** N Innis Arden Way
- **R** Greenwood Av N
- **L** N 160 St
- **R** Dayton Av N
- **R** Westminster Way N
- **C** Greenwood Av N
- **C** Phinney Av N
- **L** N 43 St
- **R** Fremont Av N
- **L** Fremont Way N
- **R** Aurora Av N
- **R** "Downtown/Denny Way" exit (right lane)
- **S** Denny Way (Most trips continue as Route 21)

When Scheduled to 3 Av S/S Main St

Operate regular route

- **2** Aurora Av N/Denny Way
- **C** Wall St
- **L** 3 Av
- **C** 3 Av S
- **S**

Shoreline Community College

From: 4 Av S/Royal Brougham

- ♦ 4 Av S
- **2** 4 Av S Island Stop at 4 Av S/S Jackson St
- **C** 4 Av S
- **L** Prefontaine Pl S
- **C** 3 Av
- **R** Battery St
- **C** Aurora Av N
- **R** Bridge Way N exit
- **L** N 38 St
- **R** Fremont Way N
- **R** Fremont Av N
- **L** N 43 St
- **R** Phinney Av N
- **C** Greenwood Av N
- **C** Westminster Way N
- **L** Dayton Av N
- **L** N 160 St
- **R** Greenwood Av N
- **L** NW Innis Arden Way
- **R** Island to N-S rdwy (keep left on upper rdwy)
- **S**

When Scheduled from N Innis Arden Way/ Greenwood Av N

- ♦ N Innis Arden Way
- **R** Island to N-S rdwy (keep left on upper rdwy)
- **2** Shoreline CC
- **C** Regular route

Awareness Areas

4th Av/S Washington St
3rd Av/Virginia St
3rd Av/Pike St
3rd Av/Pine St

Route 5 is grouped with Route 21

To		*Base*	
Downtown Seattle	0390	Central Base (via Airport Way)	0026
Stadium Station	028D		
Shoreline Community College	03C7		

Northbound, when scheduled from Route 21 to Route 5, change signs at 4 Av S/S Royal Brougham Way
Southbound, when scheduled from Route 5 to Route 21 change signs at 5 Av/Wall St

Downtown Seattle

From: NW 90 St/1 Av NW

♦ NW 90 St
L 3 Av NW
L NW 85 St
C N 85 St
R Greenwood Av N
C Phinney Av N
L N 46 St
R Aurora Av N
R "Downtown/Denny Way" exit (right lane)
C Wall St
L 3 Av
S (Pike St)

Express Stops Southbound
Make no stops between Phinney Av N/N 65 St & Aurora Av N/John St except at:

- Phinney Av N/N 55 St
- Phinney Av N/N 46 St

When Scheduled to 3 Av S/S Main St
Operate regular route

2 Wall St
L 3 Av
C 3 Av S
S

Greenwood

From: 3 Av/Pine St

♦ 3 Av
R Battery St
L Aurora Av (enter Aurora Av N/Hwy 99)
C Aurora Av N
R "Green Lake Way N" exit
L N 46 St
R Phinney Av N
C Greenwood Av N
L N 90 St
S (1 Av NW)

Express Stops Northbound
Make no stops between Aurora Av N/Denny Way & Phinney Av N/N 64 St except at:

- Phinney Av N/N 46 St
- Phinney Av N/N 55 St

Awareness Areas
4th Av/S Washington St
3rd Av/Virginia St
3rd Av/Pike St
3rd Av/Pine St

Route 5 is grouped with Route 21

Express		*Base*	
Downtown Seattle	008A	Central Base (via Airport Way)	0026
Greenwood	0086		

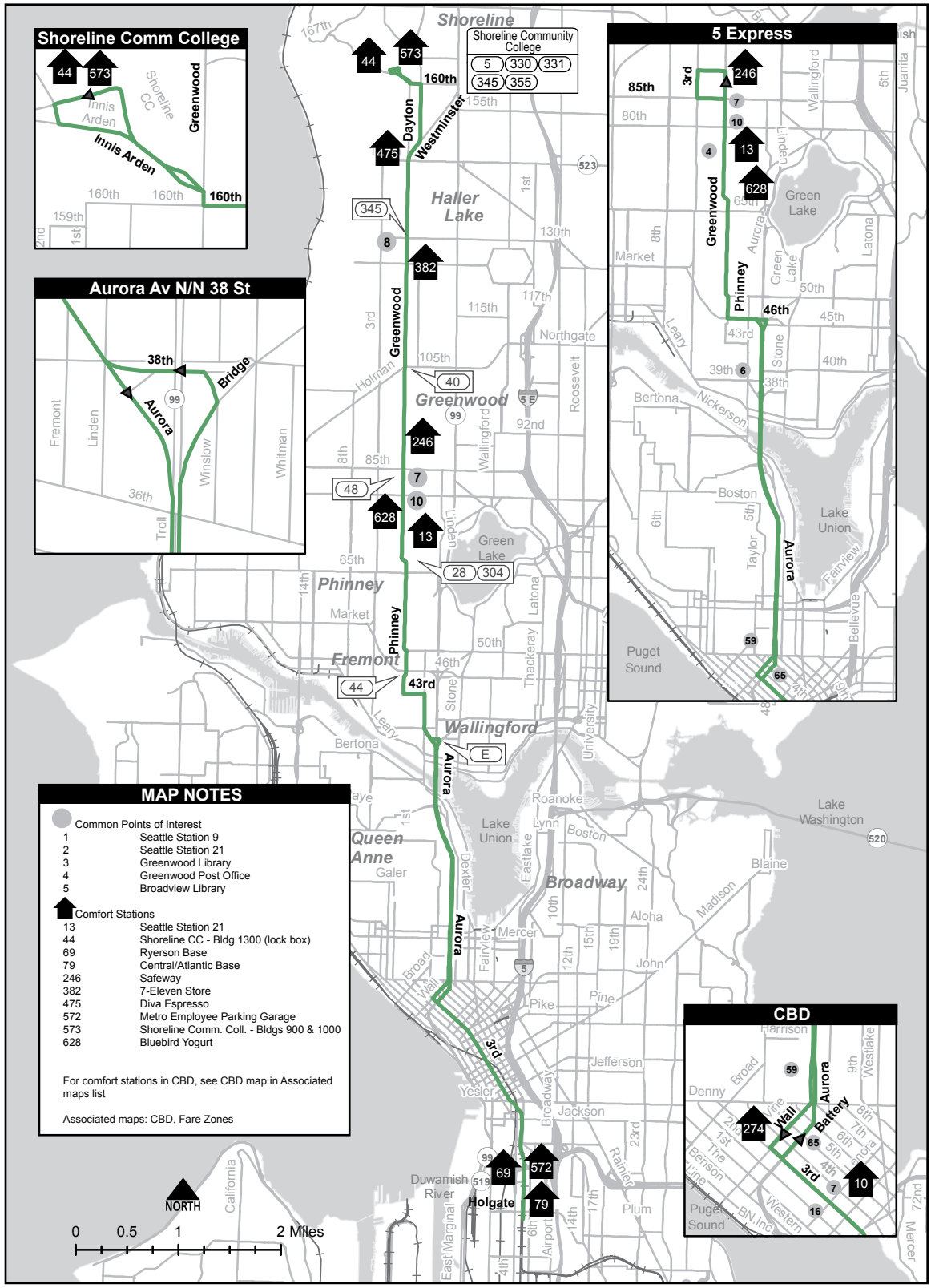
Shoreline Comm College
44
573
Shoreline CC
Greenwood
Innis Arden
Innis Arden
160th
160th
160th
159th
1st
2nd
Aurora Av N/N 38 St
38th
Bridge
99
Aurora
Fremont
Linden
Winslow
Whitman
36th
Troll
Shoreline
Shoreline Community College
5
330
331
345
355
44
573
160th
155th
Dayton
Westminster
475
523
Haller Lake
345
8
382
Greenwood
3rd
115th
117th
Northgate
105th
Holman
40
Greenwood
99
5 E
Roosevelt
92nd
Wallingford
246
8th
85th
7
48
10
628
13
Linden
Green Lake
65th
28
304
14th
Phinney
Phinney
Market
Latona
50th
Thackeray
Fremont
46th
Stone
44
43rd
Leary
Wallingford
Bertona
E
University
Aurora
Roanoke
Lake Union
Lynn
Boston
Eastlake
Queen Anne
Galer
Broadway
24th
Aloha
Madison
Blaine
Lake Washington
520
Denny
Mercer
Fairview
Broad
Wall
5
12th
15th
19th
John
Pike
Pine
3rd
Jefferson
Yesler
Broadway
Jackson
23rd
Rainier
99
69
572
519
Duwamish River
Holgate
79
Airport
14th
17th
Plum
East Marginal
4th
6th
California
NORTH
0
0.5
1
2 Miles
5 Express
85th
3rd
246
7
10
13
628
80th
Wallingford
5th
Juanita
Uepui
4
Greenwood
Green Lake
Aurora
8th
Market
Latona
Phinney
50th
46th
45th
43rd
Leary
Stone
40th
39th
6
38th
Bertona
Nickerson
Boston
6th
5th
Taylor
Aurora
Lake Union
Fairview
Puget Sound
59
65
Bellevue
9th
CBD
Harrison
59
Aurora
9th
Westlake
Broad
Denny
Wall
274
Battery
8th
7th
2nd
1st
6th
5th
4th
3rd
65
7
10
The Benson Line
Puget Sound
BN Inc
Western
16
72nd
Mercer
MAP NOTES
Common Points of Interest
1 Seattle Station 9
2 Seattle Station 21
3 Greenwood Library
4 Greenwood Post Office
5 Broadview Library
Comfort Stations
13 Seattle Station 21
44 Shoreline CC - Bldg 1300 (lock box)
69 Ryerson Base
79 Central/Atlantic Base
246 Safeway
382 7-Eleven Store
475 Diva Espresso
572 Metro Employee Parking Garage
573 Shoreline Comm. Coll. - Bldgs 900 & 1000
628 Bluebird Yogurt
For comfort stations in CBD, see CBD map in Associated maps list
Associated maps: CBD, Fare Zones

Downtown Seattle

From: S Henderson St/Rainier Av S

♦ S Henderson St
R Seward Park Av S
R Rainier Av S

Slow Order
Trolleys-25 mph or less on Rainier Av S between S Andover St & S Court St

L S Jackson St
R 4 Av S
L Prefontaine Pl S
C 3 Av
R Virginia St
S Virginia St Layover ns 4Av (Overflow only ns 5 Av)
*Operator note: Deboard only at any Virginia St layover zone

When Scheduled to 5 Av S/S Jackson St
Operate regular route
2 S Jackson St
L 5 Av S

When Scheduled to S Jackson St/12 Av S
Operate regular route
2 S Jackson St
S 12 Av S (route continues as Route 49)

When Scheduled to 3 Av/Pike St
Operate regular route
2 3 Av
S Pike St

When Scheduled from Waters Av S/ S Fletcher St
♦ Waters Av S
R 62 Av S
L S Prentice St
L 64 Av S

Slow Order
10 mph or less when wet pavement on 64 Av S between S Cooper St & Waters Av S

L Waters Av S
R 57 Av S

Slow Order
Trolleys-5 mph or less on 57 Av S between Waters Av S & Rainier Av S

L Rainier Av S

Slow Order
Trolleys-25 mph or less on Rainier Av S between S Andover St & S Court St

L S Jackson St
C Regular route

Sight-Impaired Customers Frequent the Intersection at Rainier Av S & S 23rd St

Rainier Av S/S Henderson St

From: Downtown Seattle

♦ Virginia St
R 7 Av
R Stewart St
L 3 AV
C 3 Av S
L 2 Av Ext S
L S Jackson St
R Rainier Av S

Slow Order
Trolleys-20 mph or less S/B at Rainier Av S/ S Walden St

Slow Order
Trolleys-25 mph or less on Rainier Av S between S Court St & S Andover St

R 57 Av S

Slow Order
Trolleys-5 mph or less on 57 Av S between Rainier Av S & Waters Av S

L Waters Av S
R 62 Av S
L S Prentice St
L 64 Av S

Slow Order
10 mph or less on wet pavement on 64 Av S between S Cooper St & Waters Av S

L Waters Av S
R 57 Av S
L Rainier Av S
R S Henderson St
S

When Scheduled from Pine St
♦ Pine St
L 3 Av

When Scheduled to S Henderson St Turnback
L S Henderson St to stop

Awareness Areas
4th Av/S Washington St
3rd Av/Virginia St
3rd Av/Pike St
3rd Av/Pine St
Rainier Av S/ S Findlay St

Route 7 is grouped with Route 49

To		Base	
Downtown Seattle	00AD	Central Base (via S Jackson St)	000D
at 12 Jackson St (To Route 49)	0337		
S Jackson St Only	0432		
Prentice Street	00AF	Atlantic (via S Jackson St)	059E
Rainier Beach	020A	Central Base (via Airport Way)	0026

When scheduled to Rainier Beach via Prentice Street, change signs to Rainier Beach at 62S/Prentice St
When scheduled to Waters/Fletcher only, display dash sign #63 - "To Waters/Fletcher"

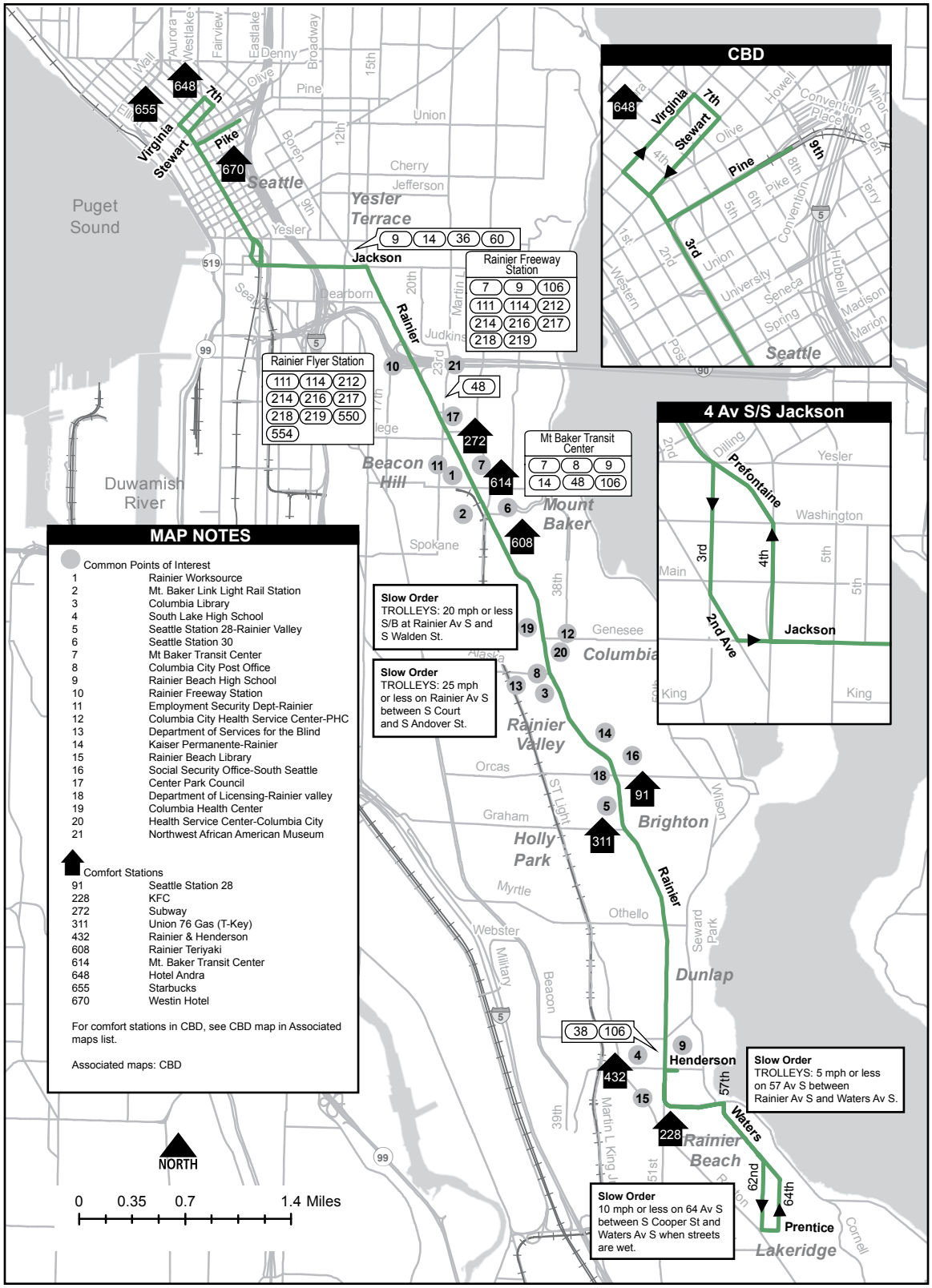

MAP NOTES

Common Points of Interest

1	Rainier Worksource
2	Mt. Baker Link Light Rail Station
3	Columbia Library
4	South Lake High School
5	Seattle Station 28-Rainier Valley
6	Seattle Station 30
7	Mt Baker Transit Center
8	Columbia City Post Office
9	Rainier Beach High School
10	Rainier Freeway Station
11	Employment Security Dept-Rainier
12	Columbia City Health Service Center-PHC
13	Department of Services for the Blind
14	Kaiser Permanente-Rainier
15	Rainier Beach Library
16	Social Security Office-South Seattle
17	Center Park Council
18	Department of Licensing-Rainier valley
19	Columbia Health Center
20	Health Service Center-Columbia City
21	Northwest African American Museum

Comfort Stations

91	Seattle Station 28
228	KFC
272	Subway
311	Union 76 Gas (T-Key)
432	Rainier & Henderson
608	Rainier Teriyaki
614	Mt. Baker Transit Center
648	Hotel Andra
655	Starbucks
670	Westin Hotel

For comfort stations in CBD, see CBD map in Associated maps list.

Associated maps: CBD

Mount Baker Transit Center

From: 1 Av W/W Mercer St

♦ Queen Anne Av N
L Denny Way
C E Denny Way
L E Olive Way
C E John St
L 15 Av E
R E Thomas St
C E John St
L E Madison St
R M. L. King Jr Way E
C M. L. King Jr Way
R E Yesler Way
L 23 Av S
L S Jackson
R M. L. King Jr Way S
R enter Mount Baker Transit Center
C transit center rdwy (stay left)
2 Bay #2 (drop off)
C transit center rdwy (clockwise loop)
2 layover Area B (If Layover Area B is full)
C proceed E/B on north transit center rdwy
C U-turn; proceed W/B south transit center rdwy
2 Overflow layover Area C
S

When Scheduled from Westbound W Roy St

♦ W Roy St
R 1 Av W
L W Mercer St
C Regular route

Mercer St/Queen Anne Av N

From: Mount Baker Transit Center

♦ Layover Area B
C thru clockwise bus loop
2 Bay #2 (pick up)
C transit center rdwy
C bus loop exit
R Rainier Av S
R S McClellan St
L M. L. King Jr Way S
L S Jackson St
R 23rd Av S
R E Yesler St
L M. L. King Jr Way
C M. L. King Jr Way E
L E Madison St
R E John St
C E Thomas St
L 15 Av E
R E John St
C E Olive Way
R E Denny Way
C Denny Way
R 1 Av N
L Mercer St
S

To		*Base*	
Mount Baker TC	02DA	Ryerson Base	04D8
Seattle Center	0055		

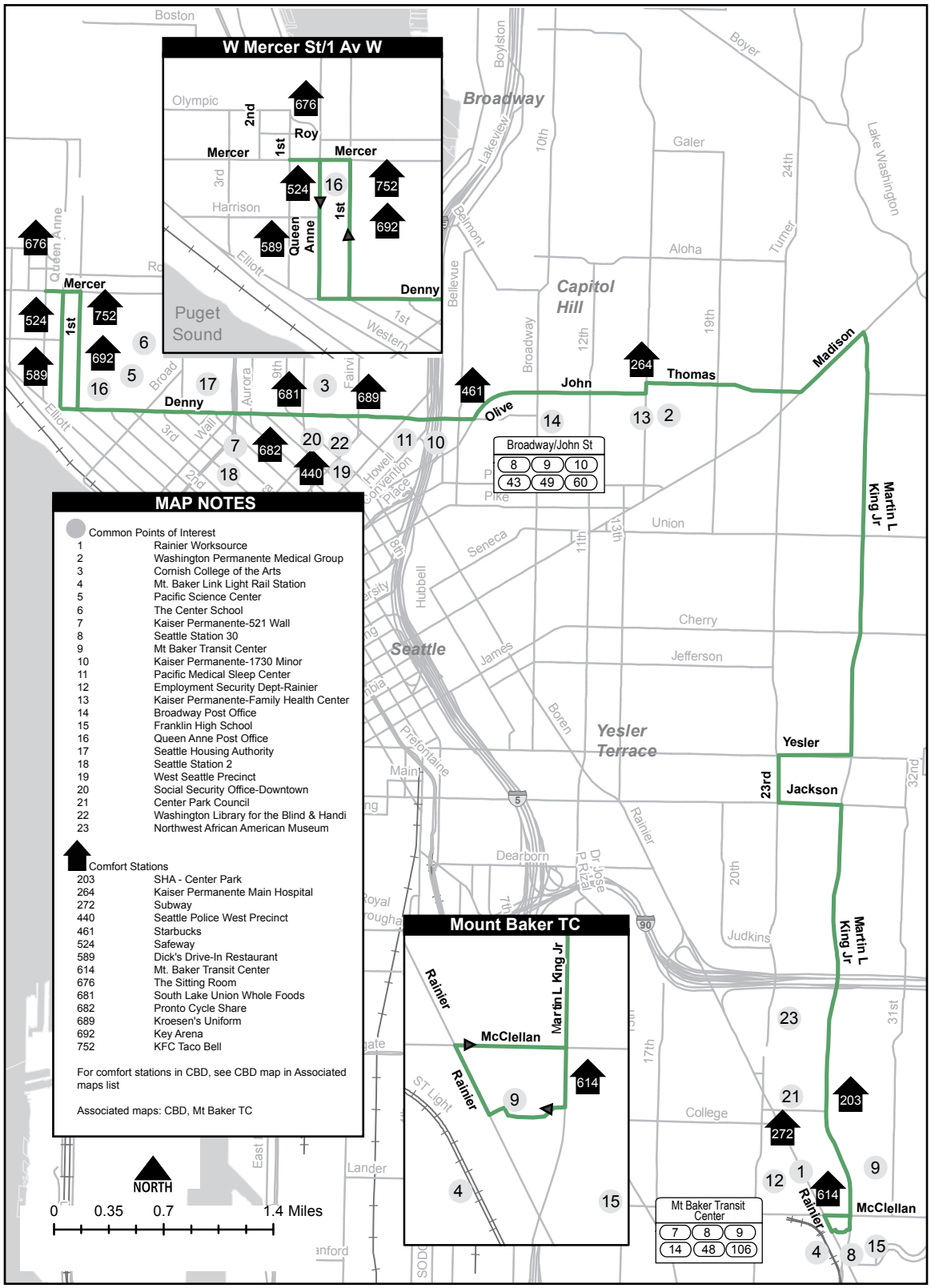

MAP NOTES

Common Points of Interest

1	Rainier Worksource
2	Washington Permanente Medical Group
3	Cornish College of the Arts
4	Mt. Baker Link Light Rail Station
5	Pacific Science Center
6	The Center School
7	Kaiser Permanente-521 Wall
8	Seattle Station 30
9	Mt Baker Transit Center
10	Kaiser Permanente-1730 Minor
11	Pacific Medical Sleep Center
12	Employment Security Dept-Rainier
13	Kaiser Permanente-Family Health Center
14	Broadway Post Office
15	Franklin High School
16	Queen Anne Post Office
17	Seattle Housing Authority
18	Seattle Station 2
19	West Seattle Precinct
20	Social Security Office-Downtown
21	Center Park Council
22	Washington Library for the Blind & Handi
23	Northwest African American Museum

Comfort Stations

203	SHA - Center Park
264	Kaiser Permanente Main Hospital
272	Subway
440	Seattle Police West Precinct
461	Starbucks
524	Safeway
589	Dick's Drive-In Restaurant
614	Mt. Baker Transit Center
676	The Sitting Room
681	South Lake Union Whole Foods
682	Pronto Cycle Share
689	Kroesen's Uniform
692	Key Arena
752	KFC Taco Bell

For comfort stations in CBD, see CBD map in Associated maps list

Associated maps: CBD, Mt Baker TC

E Aloha St/10 Av E

From: S Henderson St/M.L.King Jr Way S

♦ M. L. King Jr Way S
R S Trenton St
R Renton Av S
L S Henderson St
L Rainier Av S
L S Jackson St
R 12 Av S
L Boren Av S
C Boren Av
R Broadway
C Broadway E
L E Roy St
R Broadway E
R E Aloha St
S

Express Stops Northbound:
Make no stops between Rainier Av S/ S Graham St & 12 Av S/S Jackson St except at:

- Rainier Av S/S Orcas St
- Rainier Av S/ S Edmunds St
- Rainier Av S/ S Genesee St
- Rainier Av S/ S Andover St
- Rainier Av S/ S Forest St
- Rainier Av S/ S Walker St
- I-90/Rainier Av S freeway station
- Rainier Av S/ S Dearborn St

S Henderson St/M.L.King Jr Way S

From: E Aloha St/10 Av E

♦ E Aloha St
R 10 Av E
C E Roy St
L Broadway E
C Broadway
L Boren Av
C Boren Av S
R 12 Av S
L S Jackson St
R Rainier Av S
R S Henderson St
S (pullout at Ranier Beach Station)

Express Stops Southbound
Make no stops between 12 Av S/S Jackson St & Rainier Av S/ S Graham St except at:

- Rainier Av S/S Lane St (S Dearborn St)
- I-90/Rainier Av S freeway station
- Rainier Av S/23 Av S
- Rainier Av S/S Stevens St (fs S Forest St)
- Rainier Av S/S Andover St
- Rainier Av S/ S Genesee St
- Rainier Av S/ S Edmunds St
- Rainier Av S/S Orcas St

Sight-Impaired Customers Frequent the Intersection at Rainier Av S & S 23rd St

Awareness Areas
Rainier Av S/ S Findlay St

To		*Base*	
Broadway	032F	Ryerson Base	04D8
Rainier Beach	0526		

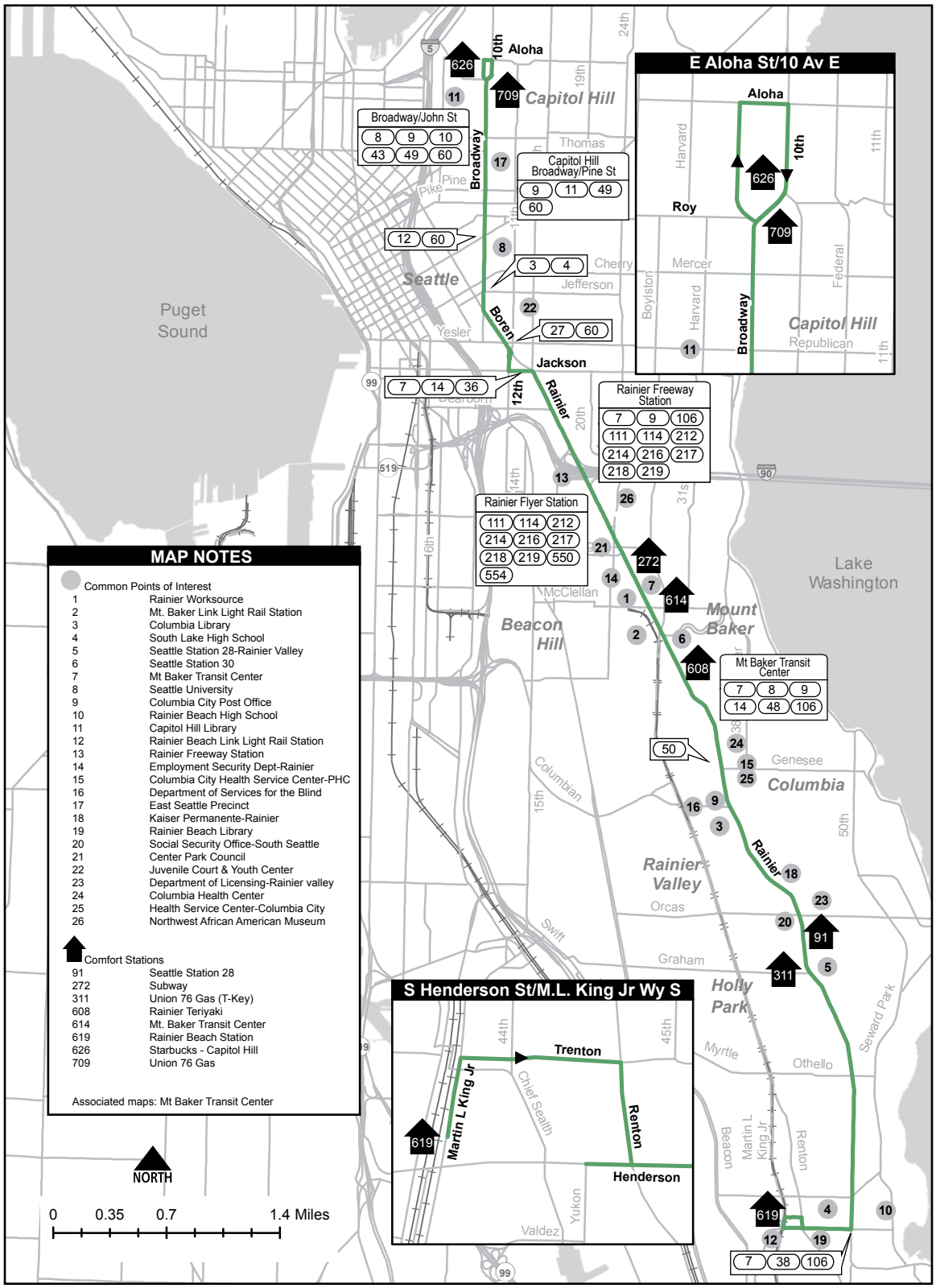

MAP NOTES

Common Points of Interest

1	Rainier Worksource
2	Mt. Baker Link Light Rail Station
3	Columbia Library
4	South Lake High School
5	Seattle Station 28-Rainier Valley
6	Seattle Station 30
7	Mt Baker Transit Center
8	Seattle University
9	Columbia City Post Office
10	Rainier Beach High School
11	Capitol Hill Library
12	Rainier Beach Link Light Rail Station
13	Rainier Freeway Station
14	Employment Security Dept-Rainier
15	Columbia City Health Service Center-PHC
16	Department of Services for the Blind
17	East Seattle Precinct
18	Kaiser Permanente-Rainier
19	Rainier Beach Library
20	Social Security Office-South Seattle
21	Center Park Council
22	Juvenile Court & Youth Center
23	Department of Licensing-Rainier valley
24	Columbia Health Center
25	Health Service Center-Columbia City
26	Northwest African American Museum

Comfort Stations

91	Seattle Station 28
272	Subway
311	Union 76 Gas (T-Key)
608	Rainier Teriyaki
614	Mt. Baker Transit Center
619	Rainier Beach Station
626	Starbucks - Capitol Hill
709	Union 76 Gas

Associated maps: Mt Baker Transit Center

Downtown Seattle

From: 15 Av E/E Galer St

♦ 15 Av E
R E John St
C E Olive Way
L Bellevue Av
R E Pine St
C Pine St
S 9 Av
(Most trips will return as Route 10)

When Scheduled to 5 Av S/S Jackson
Operate regular route
2 5 Av/Pine St
C Pine St
L 3 Av
C 3 Av S
L 2 Av Ext S
L S Jackson St
S 5 Av S

15 Av E/E Galer St

From: Downtown Seattle

♦ 9 Av/Pine St
C Pine St
L 2 Av
L Pike St
C E Pike St
L Bellevue Av
R E Olive St
C E John St
L 15 Av E
R E Galer St

Safety Stop
Nearside Grandview Pl E, stop and check for on-coming traffic. Proceed with caution.

L Grandview Pl E

Slow Order
10 mph or less on Grandview Pl E between E Galer St & E Garfield St

L E Garfield St
L 15 Av E
S (E Galer St)

Awareness Areas
3rd Av/Pike St
3rd Av/Pine St

To		*Base*	
Downtown Seattle	00B5	Atlantic (via Downtown Seattle)	0210
Capitol Hill	00B3	Atlantic (via Broadway)	0025
		Atlantic Base	04D1

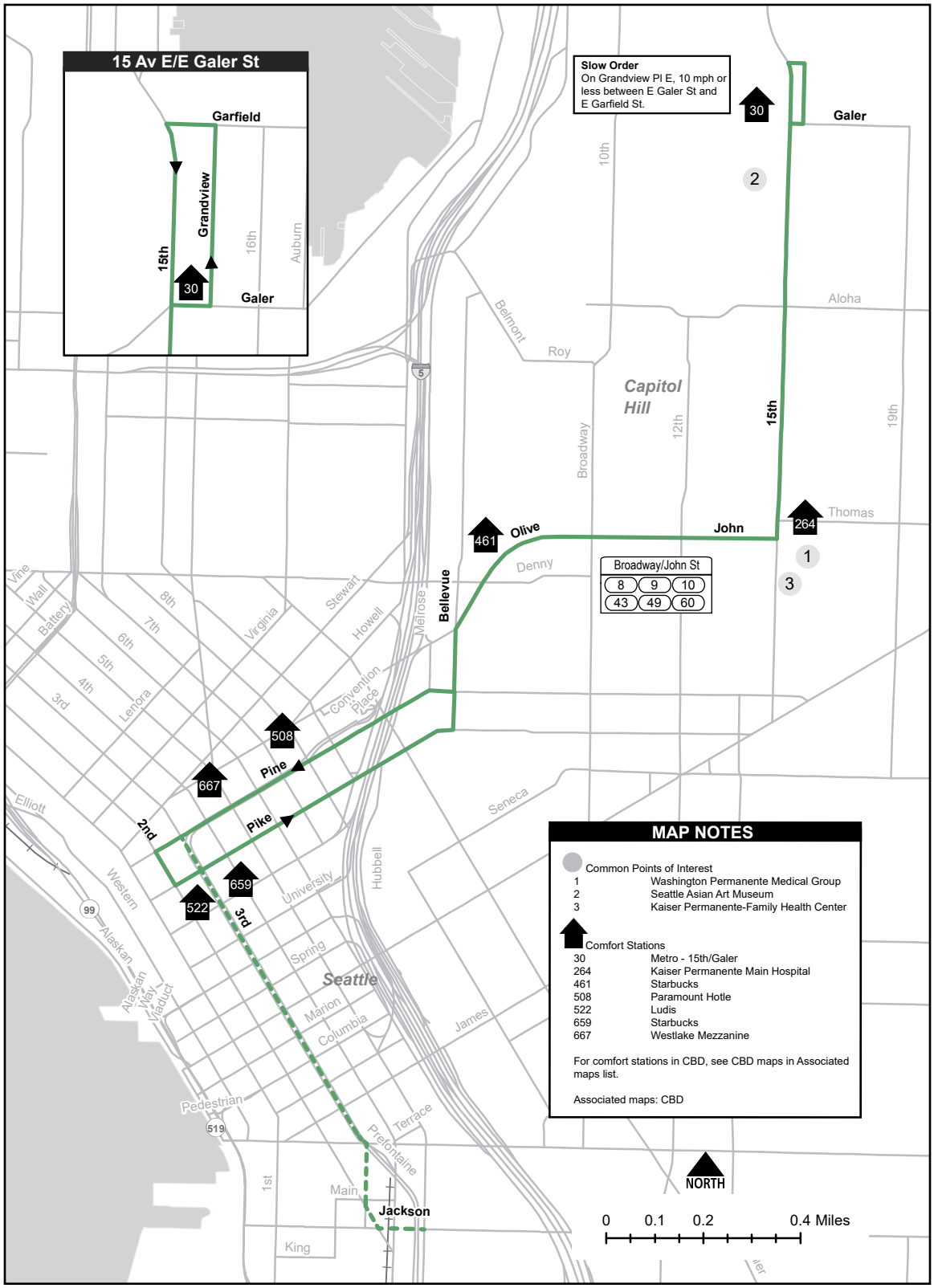
15 Av E/E Galer St
Garfield
Grandview
15th
16th
Auburn
30
Galer
Slow Order
On Grandview Pl E, 10 mph or less between E Galer St and E Garfield St.
30
Galer
2
10th
Aloha
Belmont
Roy
Capitol Hill
Broadway
12th
15th
19th
Thomas
264
461
Olive
John
Denny
Broadway/John St
8 9 10
43 49 60
1
3
Bellevue
Melrose
Vine
Wall
Battery
8th
7th
6th
5th
4th
3rd
Virginia
Stewart
Howell
Lenora
Convention Place
508
Pine
667
Pike
2nd
Elliott
Western
99
Alaskan
Alaskan Way Viaduct
659
522
3rd
University
Spring
Seattle
Marion
Columbia
Hubbell
Seneca
James
Pedestrian
519
Terrace
Prefontaine
1st
Main
Jackson
King
MAP NOTES
Common Points of Interest
1 Washington Permanente Medical Group
2 Seattle Asian Art Museum
3 Kaiser Permanente-Family Health Center
Comfort Stations
30 Metro - 15th/Galer
264 Kaiser Permanente Main Hospital
461 Starbucks
508 Paramount Hotle
522 Ludis
659 Starbucks
667 Westlake Mezzanine
For comfort stations in CBD, see CBD maps in Associated maps list.
Associated maps: CBD
NORTH
0 0.1 0.2 0.4 Miles

9 Av/Pike St

From: E McGilvra St/42 Av E

♦ E McGilvra St
L 42 Av E
R E Madison St
R E Pine St
C Pine St
S 9 Av/Pine St
(Most trips will continue as Route 11)

When Scheduled to 3 Av/S Main St
Operate regular route

2 9 Av/Pine St
C Pine St
L 3 Av
C 3 Av S
S S Main St

E McGilvra St/42 Av E

From: 9 Av/Pine St

♦ 9 Av/Pine St
C Pine St
L 2 Av
L Pike St
L 8 Av
R Pine St
C Pine St
L E Madison St
R E Blaine St
L 43 Av E
L E McGilvra St
S

Awareness Areas
3rd Av/Pike St
3rd Av/Pine St

To		*Base*	
Downtown Seattle	07AF	Ryerson Base	04D8
Stadium Station	07E1		
Madison Park	07AD		

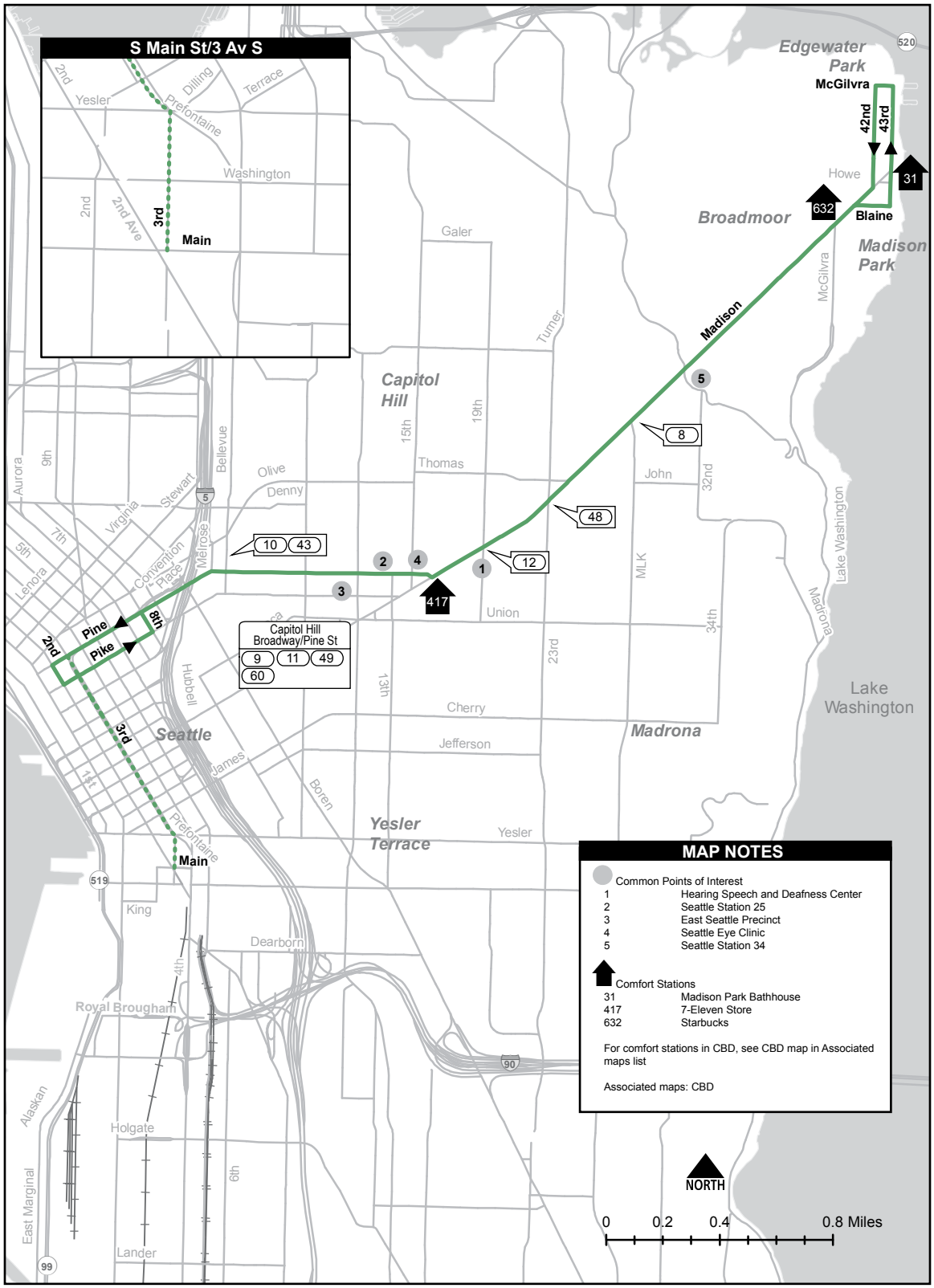
S Main St/3 Av S
2nd
Yesler
Dilling
Terrace
Prefontaine
Washington
2nd
2nd Ave
3rd
Main
Edgewater Park
McGilvra
42nd
43rd
Howe
31
632
Blaine
Broadmoor
Madison Park
Galer
Turner
McGilvra
Madison
5
8
48
Capitol Hill
15th
19th
Thomas
John
32nd
Olive
Denny
Bellevue
Aurora
9th
Stewart
Virginia
7th
5th
Lenora
Convention Place
Melrose
10
43
2
4
1
12
3
417
MLK
Union
34th
Lake Washington
Madrona
Capitol Hill
Broadway/Pine St
9
11
49
60
Pine
Pike
8th
2nd
3rd
Hubbell
13th
23rd
Cherry
Jefferson
Seattle
James
Boren
Yesler Terrace
Yesler
Prefontaine
Main
519
King
Dearborn
4th
Royal Brougham
Alaskan
East Marginal
Holgate
6th
Lander
99
90
520
MAP NOTES
Common Points of Interest
1 Hearing Speech and Deafness Center
2 Seattle Station 25
3 East Seattle Precinct
4 Seattle Eye Clinic
5 Seattle Station 34
Comfort Stations
31 Madison Park Bathhouse
417 7-Eleven Store
632 Starbucks
For comfort stations in CBD, see CBD map in Associated maps list
Associated maps: CBD
NORTH
0 0.2 0.4 0.8 Miles

Downtown Seattle

From: 19 Av E/E Galer St

♦ 19 Av E
C 19 Av
R E Madison St
C Madison St

Safety Stop
9 Av & Madison, test brakes and check air pressure (90 lbs)

Slow Order
10 mph (5 mph on wet pavement) or less on Madison St, 6 Av - 1 Av

S 2 Av (Most trips will return as Route 12)

19 Av E/E Galer St

From: Downtown Seattle

♦ Madison St/2 Av
C Madison St
L 1 Av
L Marion St
L 6 Av
R Madison St
C E Madison St
L 19 Av
C 19 Av E
C counterclockwise loop at E Galer St
C 19 Av E
S (fs E Galer St)
S

To		*Base*	
Interlaken Park	034F	Atlantic Base	04D1
First Hill	00BD	Atlantic Base(via Broadway)	0029
Downtown Seattle	00BF		

When live-looped change signs at 2 Av/Madison Street.

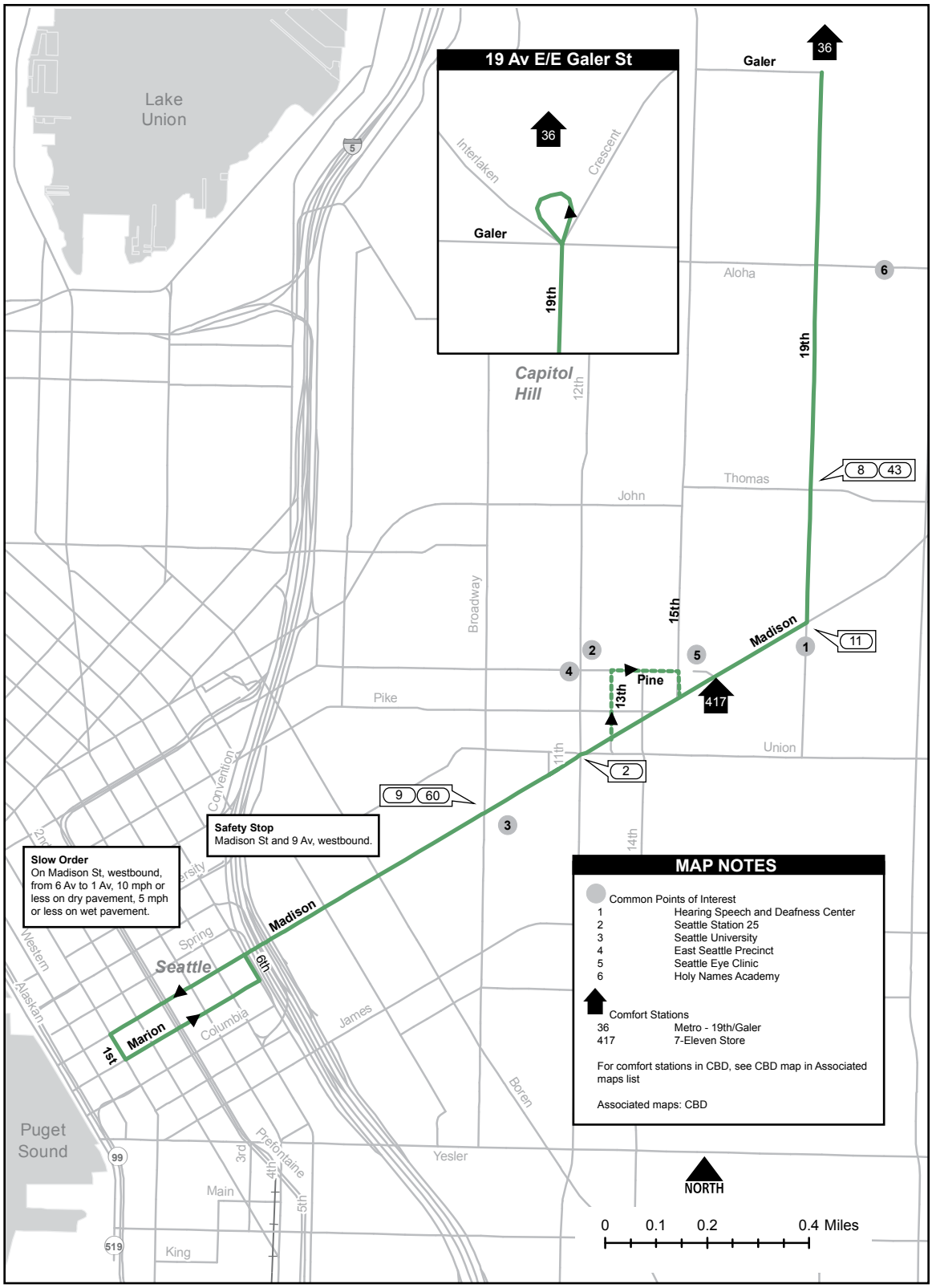
19 Av E/E Galer St
36
Interlaken
Crescent
Galer
19th
Galer
36
Lake Union
Aloha
6
19th
Capitol Hill
12th
Thomas
8
43
John
Broadway
15th
Madison
11
1
2
4
5
Pine
13th
417
Pike
Union
11th
2
9
60
3
14th
Safety Stop
Madison St and 9 Av, westbound.
Slow Order
On Madison St, westbound, from 6 Av to 1 Av, 10 mph or less on dry pavement, 5 mph or less on wet pavement.
Madison
Spring
Seattle
6th
1st
Marion
Columbia
James
Boren
Western
Alaskan
Convention
Puget Sound
99
519
3rd
Prefontaine
4th
5th
Main
King
Yesler
NORTH
0 0.1 0.2 0.4 Miles
MAP NOTES
Common Points of Interest
1 Hearing Speech and Deafness Center
2 Seattle Station 25
3 Seattle University
4 East Seattle Precinct
5 Seattle Eye Clinic
6 Holy Names Academy
Comfort Stations
36 Metro - 19th/Galer
417 7-Eleven Store
For comfort stations in CBD, see CBD map in Associated maps list
Associated maps: CBD

Downtown Seattle

From: 3 Av W/W Cremona St

♦ 3 Av W

Slow Order
20 mph or less on 3 Av W between W Smith St and W Fulton St

L W McGraw St
R Queen Anne Av N

Slow Order
On Queen Anne Av N S/B between W Highland Dr & W Roy St: 10 mph or less dry pavement; 5 mph or less wet pavement

Safety Stop
Nearside W Highland Dr, test brakes and check air pressure (90 lbs)

L Denny Way
R 3 Av
S (Pine St)

When Scheduled to S Jackson St/5 Av S
Operate regular route

2 3 Av
C 3 Av S
L 2 Av Ext S
L S Jackson St
S

Seattle Pacific Uninversity

From: Downtown Seattle

♦ 3 Av
L Broad St
R 1 Av
C 1 Av N
L Roy St
R Queen Anne Av N

Slow Order
On Queen Anne Av N S/B between W Highland Dr & W Roy St: 10 mph or less dry pavement; 5 mph or less wet pavement

L W McGraw St
R 3 Av W

Slow Order
20 mph or less on 3 Av W between W Fulton St and W Smith St

R W Nickerson St
R Queen Anne Av N
R W Cremona St
L 3 Av W
S

When Scheduled from S Jackson St/5 Av S

♦ S Jackson St
R 4 Av S
L Prefontaine Pl S
C 3 Av
C Regular route

When Scheduled from Route 2

C Seneca St
R 3 Av
C Regular route

When Scheduled from Route 3 or 4

2 9 Av/Jefferson St

Safety Stop
Jefferson St/9 Av W/B test brakes and check air pressure (90 lbs).

R 9 Av
L James St

Slow Order
10 mph or on less dry pavement, 5 mph or less on wet pavement down James St from 9 Av to 3 Av

Safety Stop
5 Av/James St W/B

R 3 Av
C Regular route

Awareness Areas
4th Av/S Washington St
3rd Av/Pine St
3rd Av/Pike St
3rd Av/Virginia St

Route 13 is grouped with Route 2

To				*Base*	
Downtown	0063	Seattle Pacific University	0351	Atlantic Base	04D1
at 3 Av/Cedar St				Central Base	04D3
To Route 2	0059				
To Route 3	0069				
To Route 4	0080				
Downtown Only	05D2				

When scheduled to Seattle Pacific from Route 2 change signs at 8 Av/Seneca St
When scheduled to Seattle Pacific from Route 3 or 4 change signs at 9 Av/Jefferson St

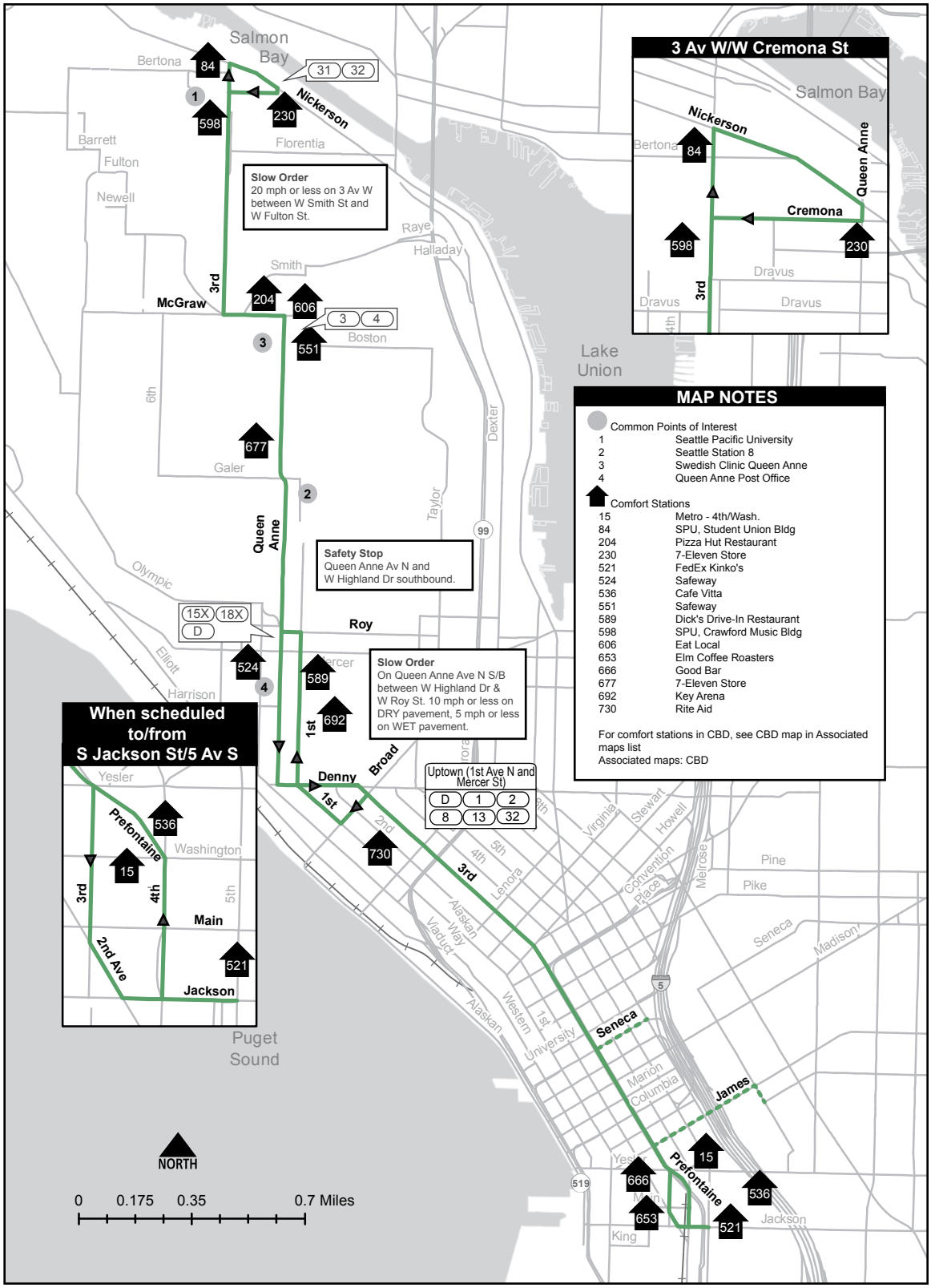

MAP NOTES

Common Points of Interest

1	Seattle Pacific University
2	Seattle Station 8
3	Swedish Clinic Queen Anne
4	Queen Anne Post Office

Comfort Stations

15	Metro - 4th/Wash.
84	SPU, Student Union Bldg
204	Pizza Hut Restaurant
230	7-Eleven Store
521	FedEx Kinko's
524	Safeway
536	Cafe Vitta
551	Safeway
589	Dick's Drive-In Restaurant
598	SPU, Crawford Music Bldg
606	Eat Local
653	Elm Coffee Roasters
666	Good Bar
677	7-Eleven Store
692	Key Arena
730	Rite Aid

For comfort stations in CBD, see CBD map in Associated maps list
Associated maps: CBD

Mt Rainier Dr S/Mount St Helens Pl S

From: 3 Av/Cedar

♦ 3 Av/Cedar
C 3 Av
C 3 Av S
L 2 Av Ext S
L S Jackson St
R 31 Av S
R S McClellan St
L M. L. King Jr Way S
R enter to Mount Baker Transit Center
C transit center roadway (stay in middle lane)
2 Bay #3
C transit center roadway
R Rainier Av S
R S McClellan St
R Mount Rainier Dr S
L S Hanford St
L Mount Rainier Dr S
S (ns S Ridgeway Pl)

When Scheduled to Mt Baker TC

♦ Mt Baker TC center roadway (stay in middle lane)
S

S Jackson St/12 Av S

From: Mt Rainer Dr S/Mount St Helens Pl S

♦ Mount Rainier Dr S
L S McClellan St
L M.L.King Jr Way S
R enter to Mount Baker Transit Center
C transit center roadway (stay in middle lane)
2 Bay #3
C transit center rdwy
R Rainier Av S
R S McClellan St
L 31 Av S
L S Jackson St
S 12 Av S/S Jackson St

When Scheduled to 3 Av/Pike St
Operate regular route
2 S Jackson St
R 4 Av S
L Prefontaine Pl S
C 3 Av
S (fs Pike St)

When Scheduled to 5 Av S/S Jackson St
Operate regular route
2 S Jackson St
L 5 Av S
S fs S Jackson St

When Scheduled from Mt Baker TC Center Roadway
2 Bay 3
C transit center roadway
R Rainier Av S
R S McClellan St
L 31 Av S
C Regular route

Awareness Areas
4th Av/S Washington St
3rd Av/Pine St
3rd Av/Pike St
3rd Av/Virginia St

Route 14 is grouped with Route 1

To		*Base*
Downtown Seattle	0142	Atlantic Base 04D1
ID/Chinatown Sta	01CA	
Mt. Baker (via Mt. Baker Transit Center)	0528	
Mt. Baker Transit Center	052A	

Northbound, when scheduled from Route 14 to Route 1, change signs at 12 S/S Jackson St.
Southbound, when scheduled from Route 1 to Route 14, change signs at 3 Av/Cedar St.

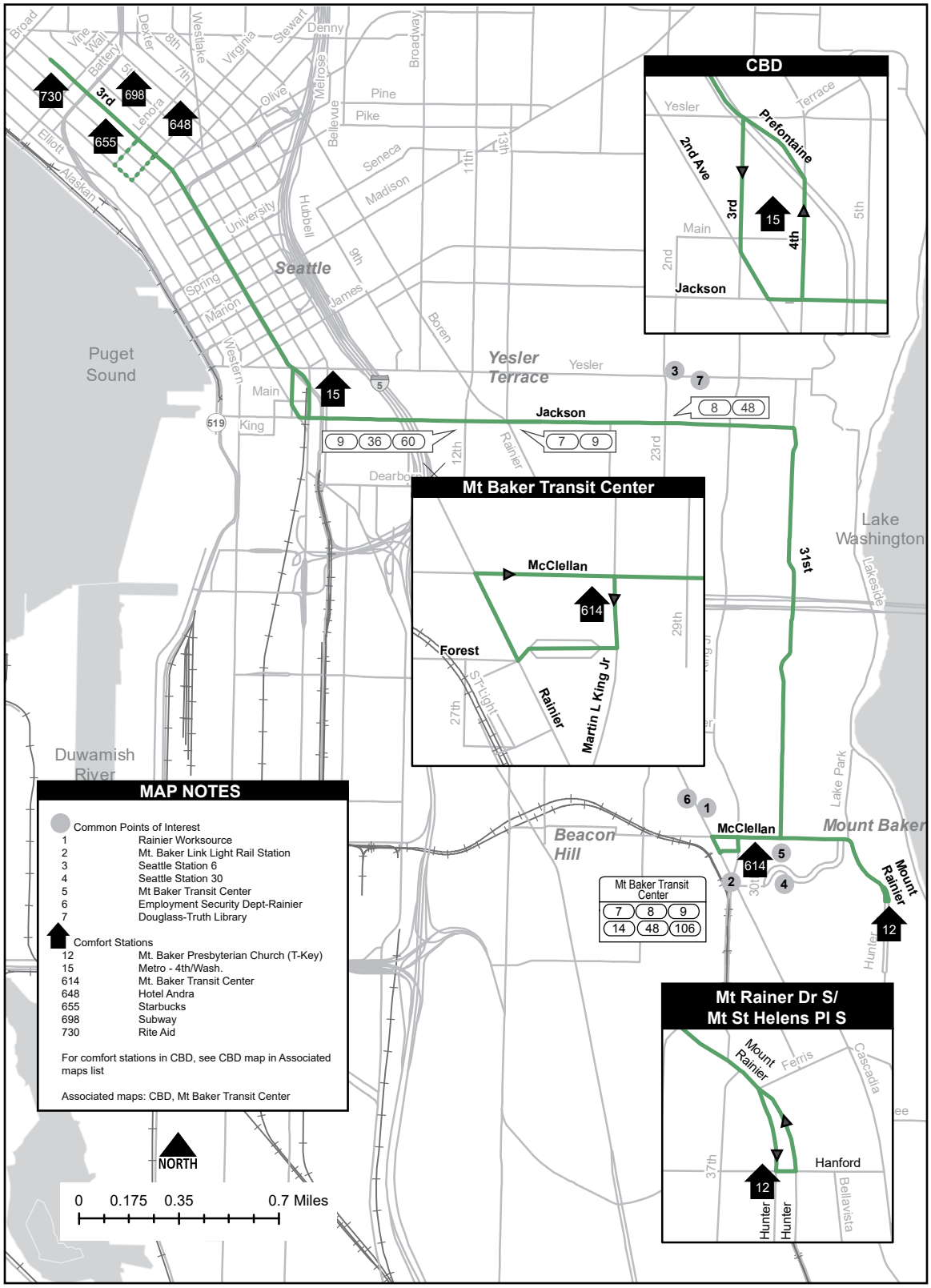

MAP NOTES

Common Points of Interest

1	Rainier Worksource
2	Mt. Baker Link Light Rail Station
3	Seattle Station 6
4	Seattle Station 30
5	Mt Baker Transit Center
6	Employment Security Dept-Rainier
7	Douglass-Truth Library

Comfort Stations

12	Mt. Baker Presbyterian Church (T-Key)
15	Metro - 4th/Wash.
614	Mt. Baker Transit Center
648	Hotel Andra
655	Starbucks
698	Subway
730	Rite Aid

For comfort stations in CBD, see CBD map in Associated maps list

Associated maps: CBD, Mt Baker Transit Center

Downtown

From: NW 105 St/14 Av NW

♦ NW 105 St
R 13 Av NW
R NW 103 St
L 14 Av NW
R NW 100 St
L 15 Av NW
C 15 Av W
C Elliot Av W
L Western Av W
L W Denny Way
C Denny Way
R 3 Av
C 3 Av S
S (S Main St)

Express Stops Southbound:
Make no stops between 15 Av NW/NW 65 St & 3 Av/Bell St except at:

- 15 Av NW/ NW Market St
- Elliott Av W/ W Harrison St
- Denny Way/fs 2 Av

Blue Ridge

From: 4 AvS/S Royal Brougham

♦ 4 Av S
2 4 Av S Island Stop at 4/Jackson
C 4 Av
L Prefontaine Pl S
C 3 Av
L Broad St
R 1 Av
L Denny Way
C W Denny Way
R Western Av W
C Elliott Av W
C 15 Av W

When Traffic Congested Approaching Ballard Bridge
R "Nickerson St" exit (keep to left)
C 15 Av W

C Ballard Bridge
C 15 Av NW
C 15 Av NW (to intersection of Holman Rd NW)
L 15 Av NW
R NW 100 St
L 14 Av NW
R NW 105 St
S

Express Stops Northbound:
Make no stops between 3 Av/Bell St & 15 Av NW/ NW 65 St except at:

- 1 Av N/Denny Way
- Elliott Av W/4 Av W
- 15 Av NW/NW Market St

Awareness Areas
4th Av/S Washington St
3rd Av/Virginia St
3rd Av/Pike St
3rd Av/Pine St

To		*Base*	
Downtown	00D7	Central	04D3
Blue Ridge	00D5		

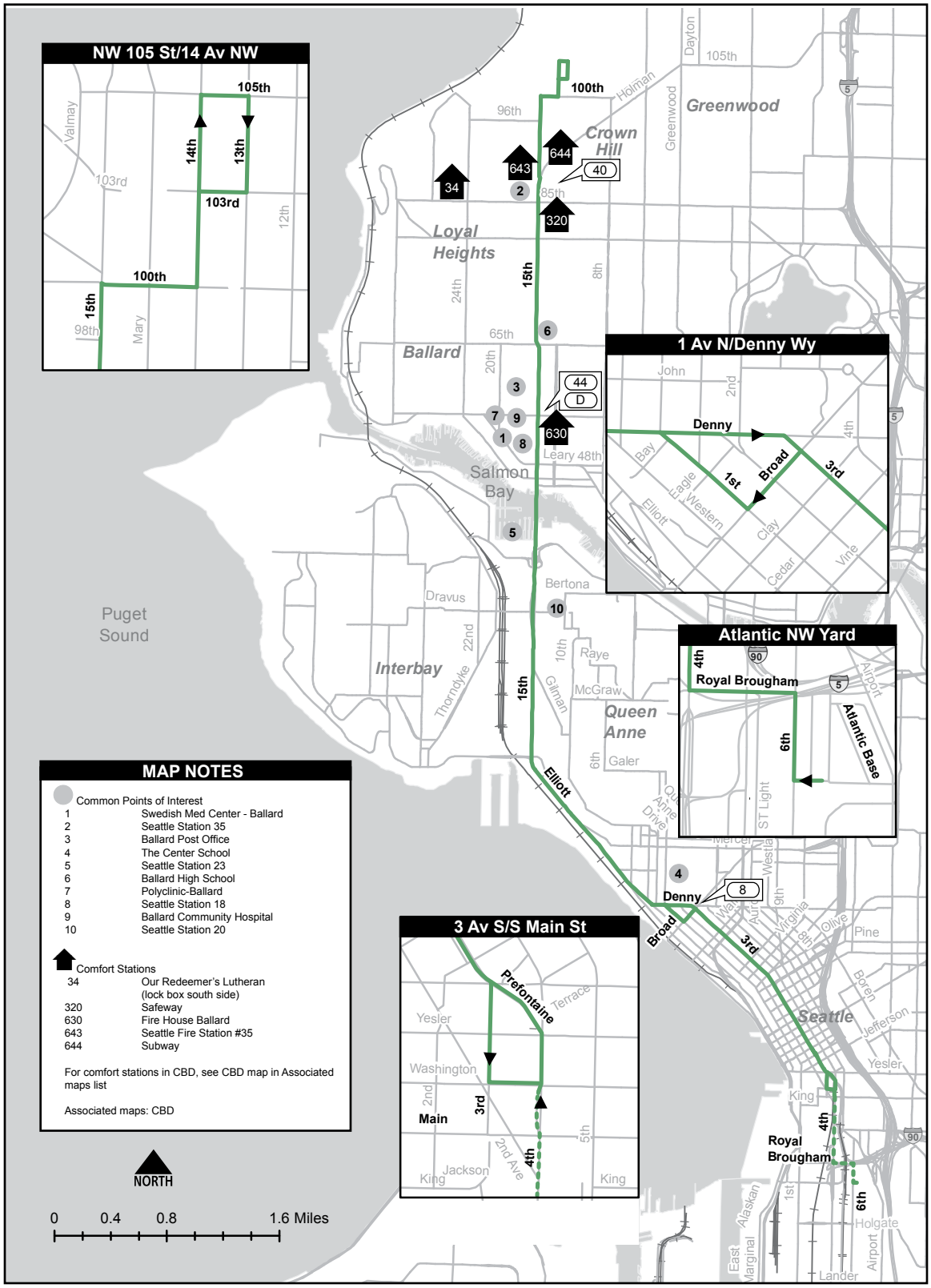

MAP NOTES

Common Points of Interest

1	Swedish Med Center - Ballard
2	Seattle Station 35
3	Ballard Post Office
4	The Center School
5	Seattle Station 23
6	Ballard High School
7	Polyclinic-Ballard
8	Seattle Station 18
9	Ballard Community Hospital
10	Seattle Station 20

Comfort Stations

34	Our Redeemer's Lutheran (lock box south side)
320	Safeway
630	Fire House Ballard
643	Seattle Fire Station #35
644	Subway

For comfort stations in CBD, see CBD map in Associated maps list

Associated maps: CBD

NORTH

0 0.4 0.8 1.6 Miles

Downtown Seattle

From: View Av NW/Loyal Av NW

♦ View Av NW

Slow Order
20 mph or less between Loyal Av NW/View Av NW & NW 85 St

R Loyal Av NW
L Golden Gardens Dr NW
C 32 Av NW
L NW Market St
R Leary Av NW
C NW Leary Way
R 15 Av NW
C 15 Av W
C Elliott Av W
L Western Av W
L W Denny Way
C Denny Way
R 3 Av
C 3 Av S
S (S Main St)

Express Stops Southbound:
Make no stops between Ballard Av NW/NW Market St & 3 Av/Bell St except at:

- 15 Av NW/ Leary Av NW
- Elliott Av W/ W Harrison St
- Denny Way/fs 2 Av

Sunset Hill

From: 4 AvS/S Royal Brougham

♦ 4 Av S
2 4 Av S Island stop at 4 Av S/ S Jackson St
C 4 Av
L Prefontaine Pl S
C 3 Av
L Broad St
R 1 Av
L Denny Way
C W Denny Way
R Western Av W
C Elliott Av W
C 15 Av W

When Traffic Congested Approaching Ballard Bridge
R "Nickerson St" exit (keep to left)
C 15 Av W

C Ballard Bridge
C 15 Av NW
R "Ballard" exit
L NW Leary Way
C Leary Av NW
L NW Market St
L NW 54 St
R 32 Av NW

Slow Order
20 mph or less between NW 85 St & Loyal Av NW/ View Av NW

C Golden Gardens Dr NW
R View Av NW
S

Express Stops Northbound:
Make no stops between 3 Av/Bell St & Ballard Av NW/NW Market St except at:

- 1 Av/Denny Way
- Elliot Av W/4 Av W
- 15 Av NW/ NW Leary Way

Awareness Areas
4th Av/S Washington St
3rd Av/Virginia St
3rd Av/Pike St
3rd Av/Pine St

To		*Base*	
Downtown Seattle	00F4	Central	04D3
Sunset Hill	00F2		
Terminal (from 28/Market)	001A		

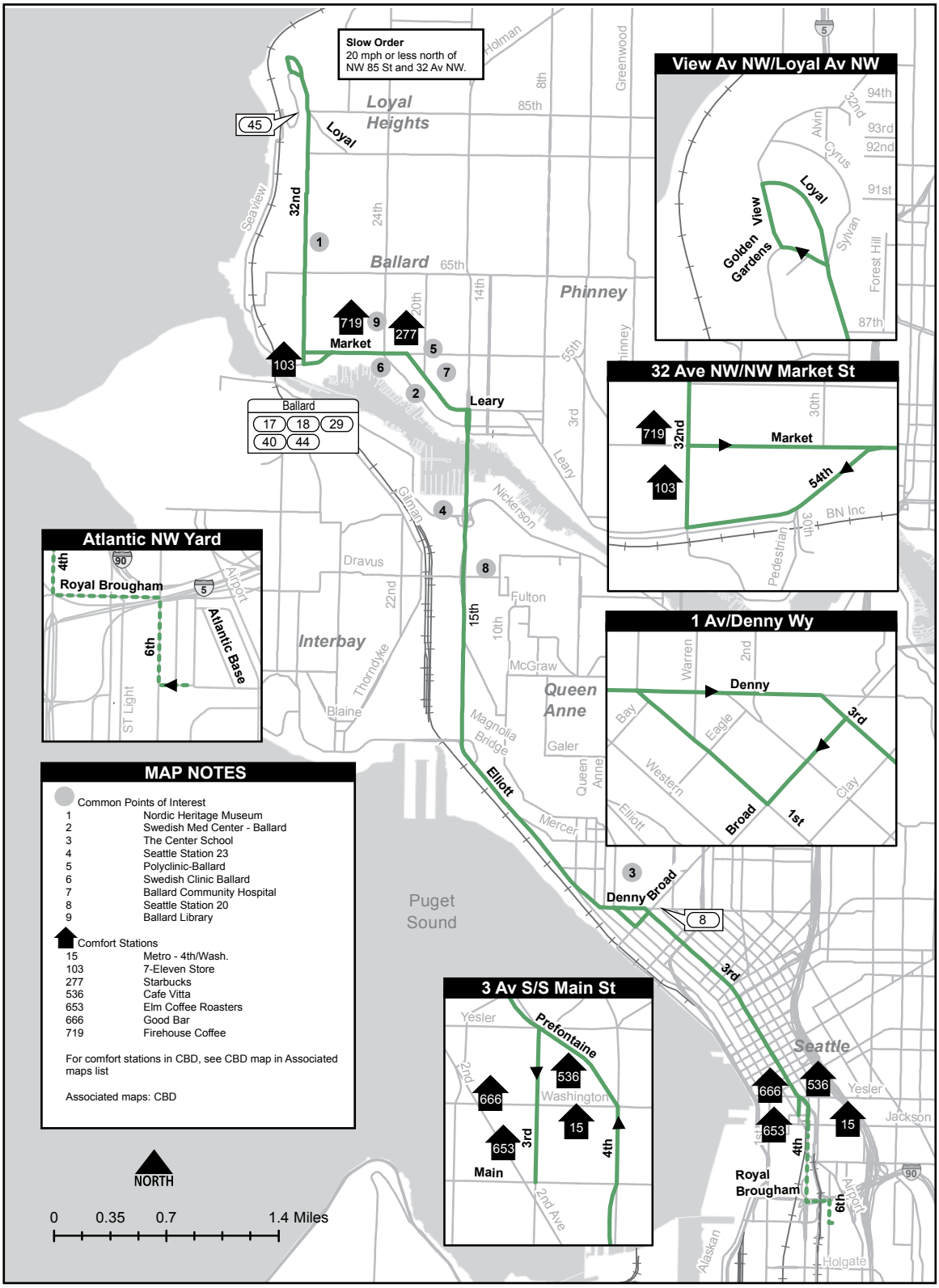

MAP NOTES

Common Points of Interest

1	Nordic Heritage Museum
2	Swedish Med Center - Ballard
3	The Center School
4	Seattle Station 23
5	Polyclinic-Ballard
6	Swedish Clinic Ballard
7	Ballard Community Hospital
8	Seattle Station 20
9	Ballard Library

Comfort Stations

15	Metro - 4th/Wash.
103	7-Eleven Store
277	Starbucks
536	Cafe Vitta
653	Elm Coffee Roasters
666	Good Bar
719	Firehouse Coffee

For comfort stations in CBD, see CBD map in Associated maps list

Associated maps: CBD

Downtown

From: 24 Av NW/NW 85 St

♦ 24 Av NW (fs NW 85 St)

Slow Order
20 mph or less on 24 Av NW between NW 92 St and NW Neptune Pl

L NW Neptune Pl
L NW 100 St
L Triton Dr NW
L 28 Av NW
L NW 85 St
R 24 Av NW
L NW Market St
R Leary Av NW
C NW Leary Way
R 15 Av NW
C Ballard Bridge
C 15 Av W
C Elliott Av W
L Western Av W
L W Denny Way
C Denny Way
R 3 Av
C 3 Av S
S (S Main St)

Express Stops Southbound
Make no stops between 24 Av NW/NW 65 St & 3 Av/Bell St except at:

- Ballard Av NW/ NW Market St
- 15 Av NW/ Leary Av NW
- Elliott Av W/ W Harrison St
- Denny Way/fs 2 Av

North Beach

From: 4 AvS/S Royal Brougham

♦ 4 Av S
2 4 Av S Island Stop at 4 Av S/S Jackson St
C 4 Av
L Prefontaine Pl S
C 3 Av
L Broad St
R 1 Av
L Denny Way
C W Denny Way
C Western Av W
C Elliott Av W
C 15 Av W

When Traffic Congested Approaching Ballard Bridge
R "Nickerson St" exit (keep to left)
C 15 Av W

C Ballard Bridge
C 15 Av NW
R "Ballard" exit
L NW Leary Way
C Leary Av NW
L NW Market St
R 24 Av NW

Slow Order
20 mph or less on 24 Av NW between NW 92 St and NW Neptune Pl

L NW Neptune Pl
L NW 100 St
L Triton Dr NW
L 28 Av NW
L NW 85 St
S (ns NW 85 St)

Express Stops Northbound
Make no stops between 3 Av/Bell St & 24 Av NW/ NW 65 St except at:

- 1 Av/Denny Way
- Elliott Av W/4 Av W
- 15 Av NW/ NW Leary Way
- Ballard Av NW/ NW Market St

Awareness Areas
4th Av/S Washington St
3rd Av/Virginia St
3rd Av/Pike St
3rd Av/Pine St

To		*Base*	
Downtown Seattle	00FD	Central	4D3
North Beach	00FB		

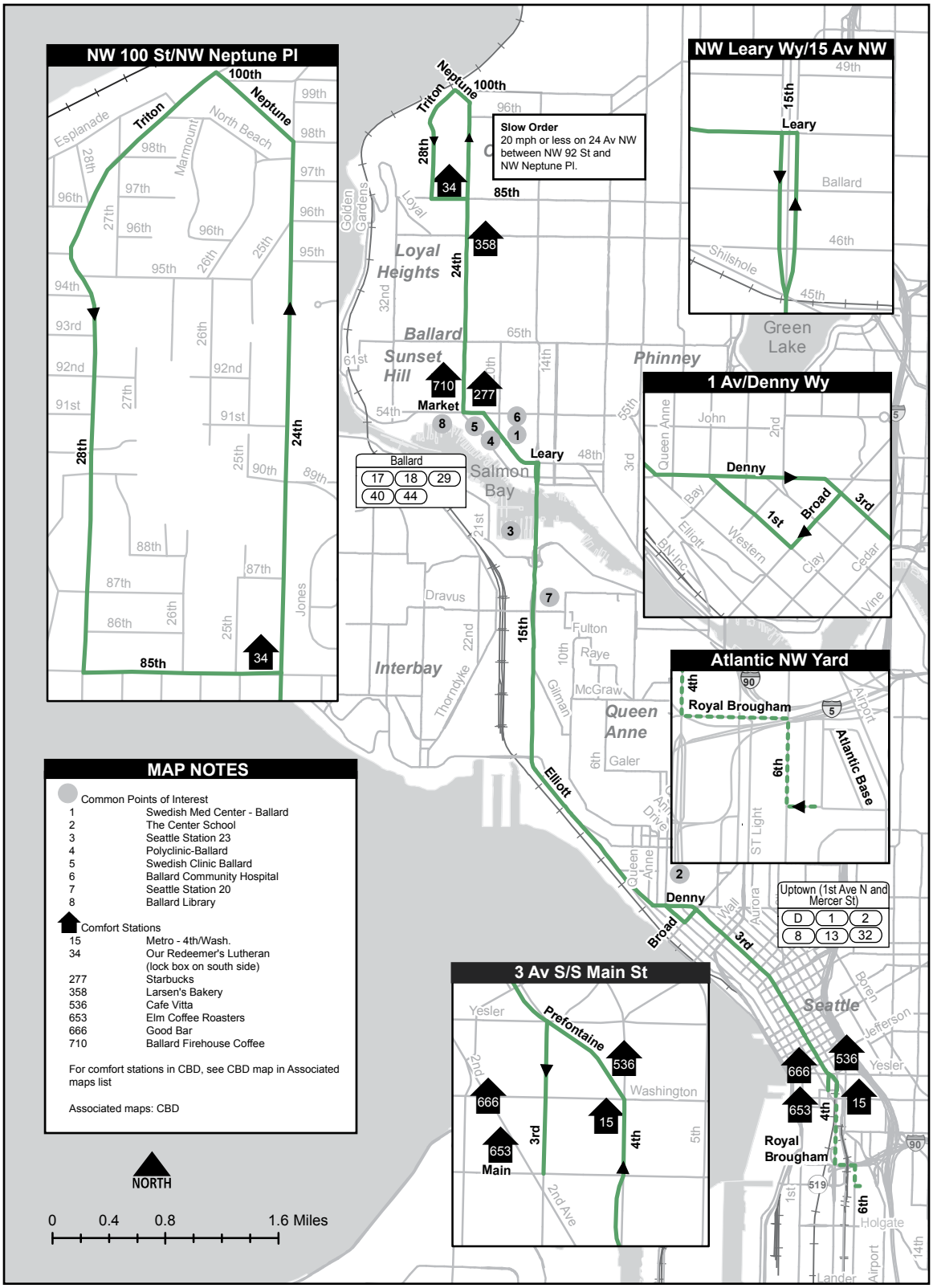

MAP NOTES

Common Points of Interest

1	Swedish Med Center - Ballard
2	The Center School
3	Seattle Station 23
4	Polyclinic-Ballard
5	Swedish Clinic Ballard
6	Ballard Community Hospital
7	Seattle Station 20
8	Ballard Library

Comfort Stations

15	Metro - 4th/Wash.
34	Our Redeemer's Lutheran (lock box on south side)
277	Starbucks
358	Larsen's Bakery
536	Cafe Vitta
653	Elm Coffee Roasters
666	Good Bar
710	Ballard Firehouse Coffee

For comfort stations in CBD, see CBD map in Associated maps list

Associated maps: CBD

NORTH

0 0.4 0.8 1.6 Miles

Downtown Seattle

From: W Emerson St/Magnolia Blvd W

♦ W Emerson St
L Magnolia Blvd W
L W Ruffner St
R W Viewmont Way W

Slow Order
20 mph or less on W Viewmont Way W between W Bertona St & W Armour St

C Viewmont Way W
L 35 Av W
R W McGraw St
R Condon Way W

Slow Order
15 mph or less on Condon Way W between W McGraw & W Howe St

C W Blaine St
R 28 Av W
L W Galer St
C Magnolia Bridge
R 15 Av W
C Elliott Av W
L Western Av W
L W Denny Way
C Denny Way
R 3 Av
S (Cedar St- all trips either continue as Route 124 or to 3 Av S/S Main St)

When Scheduled to 3 Av S/S Main St
Operate regular route

2 3 Av
C 3 Av S
S (S Main St)

West Magnolia

From: 4 Av S/S Royal Brougham Way

♦ 4 Av S
C 4 Av S
2 4 Av S Island Stop at 4 Av S/S Jackson St
L Prefontaine Pl
C 3 Av
L Broad St
R 1 Av
L Denny Way
C W Denny Way
C Western Av W
C Elliott Av W
R "Magnolia Bridge/ Pier 91" exit (stay in right lane)
C Magnolia Bridge
C W Galer St
R Thorndyke Av W
L W Hayes St
R 28 Av W
L W Blaine St
R Condon Way W

Slow Order
15 mph or less on Condon Way W between W Howe & W McGraw St

L W McGraw St
L 34 Av W
R Viewmont Way W
C W Viewmont Way W

Slow Order
20 mph or less on W Viewmont Way W between W Bertona St & W Armour St

L W Emerson St
S

Awareness Areas
4th Av/S Washington St
3rd Av/Virginia St
3rd Av/Pike St
3rd Av/Pine St

To		*Base*	
Downtown Seattle	0284	Ryerson	04D8
West Magnolia	0203		

Southbound, when scheduled from Route 19 or 24 to Route 124, change signs at 3 Av/Cedar St.
Northbound, when scheduled from Route 124 to Route 19 or 24, change signs at 4 Av S/S Royal Brougham.

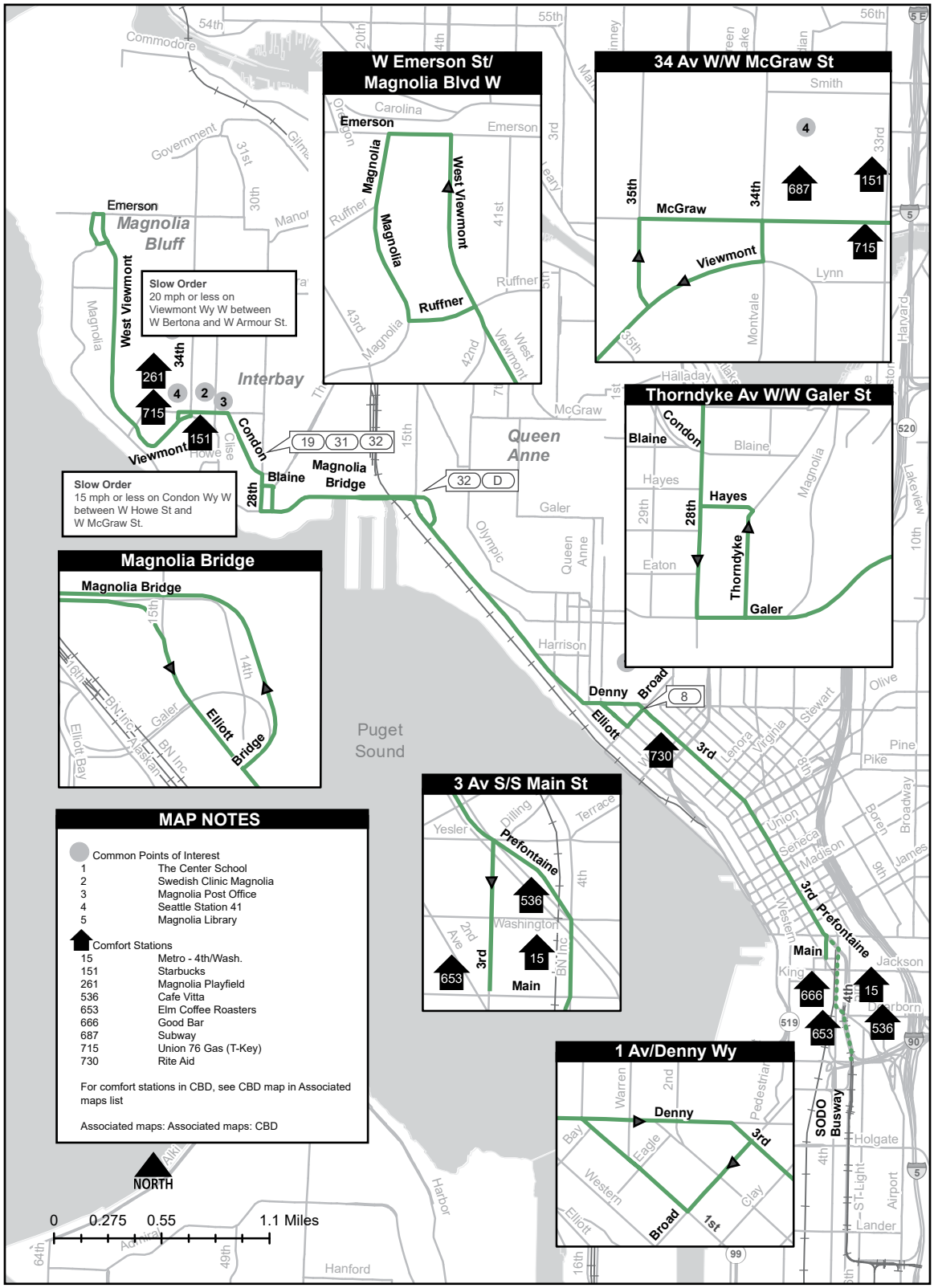
W Emerson St/ Magnolia Blvd W
Emerson
Magnolia
West Viewmont
Ruffner
34 Av W/W McGraw St
35th
34th
McGraw
Viewmont
687
151
715
Thorndyke Av W/W Galer St
Blaine
Condon
Hayes
28th
Thorndyke
Galer
Magnolia Bridge
Elliott
Denny
Broad
3rd
730
3 Av S/S Main St
Prefontaine
Main
536
15
653
1 Av/Denny Wy
Denny
Broad
1st
Magnolia Bluff
Interbay
Queen Anne
Puget Sound
Slow Order
20 mph or less on Viewmont Wy W between W Bertona and W Armour St.
Slow Order
15 mph or less on Condon Wy W between W Howe St and W McGraw St.
261
715
151
19
31
32
32
D
8
4
2
3
MAP NOTES
Common Points of Interest
1 The Center School
2 Swedish Clinic Magnolia
3 Magnolia Post Office
4 Seattle Station 41
5 Magnolia Library
Comfort Stations
15 Metro - 4th/Wash.
151 Starbucks
261 Magnolia Playfield
536 Cafe Vitta
653 Elm Coffee Roasters
666 Good Bar
687 Subway
715 Union 76 Gas (T-Key)
730 Rite Aid
For comfort stations in CBD, see CBD map in Associated maps list
Associated maps: Associated maps: CBD
NORTH
0 0.275 0.55 1.1 Miles

Downtown Seattle
29 Av SW/SW Barton St

♦ SW Barton St (fs 29 Av SW)
R 26 Av SW

Slow Order
20 mph or less on 26 Av SW between SW Barton St and SW Roxbury St

R SW Roxbury St

Slow Order
15 mph or less on SW Roxbury between 31 Av SW and 35 Av SW

R 35 Av SW
R SW Avalon Way
R SW Spokane St
L enter "Harbor Island/ Hwy 99"
C SW Spokane St (left lane under bridge)
R Bus-only lane
C enter W Seattle Bridge ("To City Center/ I-5/Hwy 99")
R "1 Av S" exit
L 1 Av S
R Edgar Martinez Dr S
L 4 Av S
S S Royal Brougham Way (most trips to Route 5)

When Scheduled from SW Roxbury St (fs 28 Av SW)
C SW Roxbury St
R 35 Av SW
R SW Avalon Way
C Regular route

Westwood Village
From: Downtown Seattle

♦ Wall St
L 3 Av
C 3 Av S
L 2 Av Ext S
C 4 Av S (Move to far right lane)
C ramp "To Ferries/East I-90/I-5/Spokane" exit only
R Edgar Martinez Dr S
L 1 Av S
C on-ramp to W Seattle Bridge (left lane)
C W Seattle Bridge
R "Delridge Way SW" exit
R "SW Spokane St" exit
C SW Spokane St (right lane)
L SW Avalon Way
L 35 Av SW
L SW Barton St
S fs 29 Av SW

When Scheduled to SW Roxbury St/ 28 Av SW
Operate regular route
2 SW Barton St
R 26 Av SW
R SW Roxbury St
S (fs 28 Av SW)

Awareness Areas
3rd Av/Virginia St
3rd Av/Pike St
3rd Av/Pine St

Route 21 is grouped with Route 5

To		*Base*	
Downtown Seattle	010C	Central (via Airport Way)	0026
Westwood Village	021A		

Northbound when scheduled from Route 21 to Route 5 change signs at 4 Av S/S Royal Brougham Way
Southbound when scheduled from Route 5 to Route 21 change signs at 5 Av/Wall St.

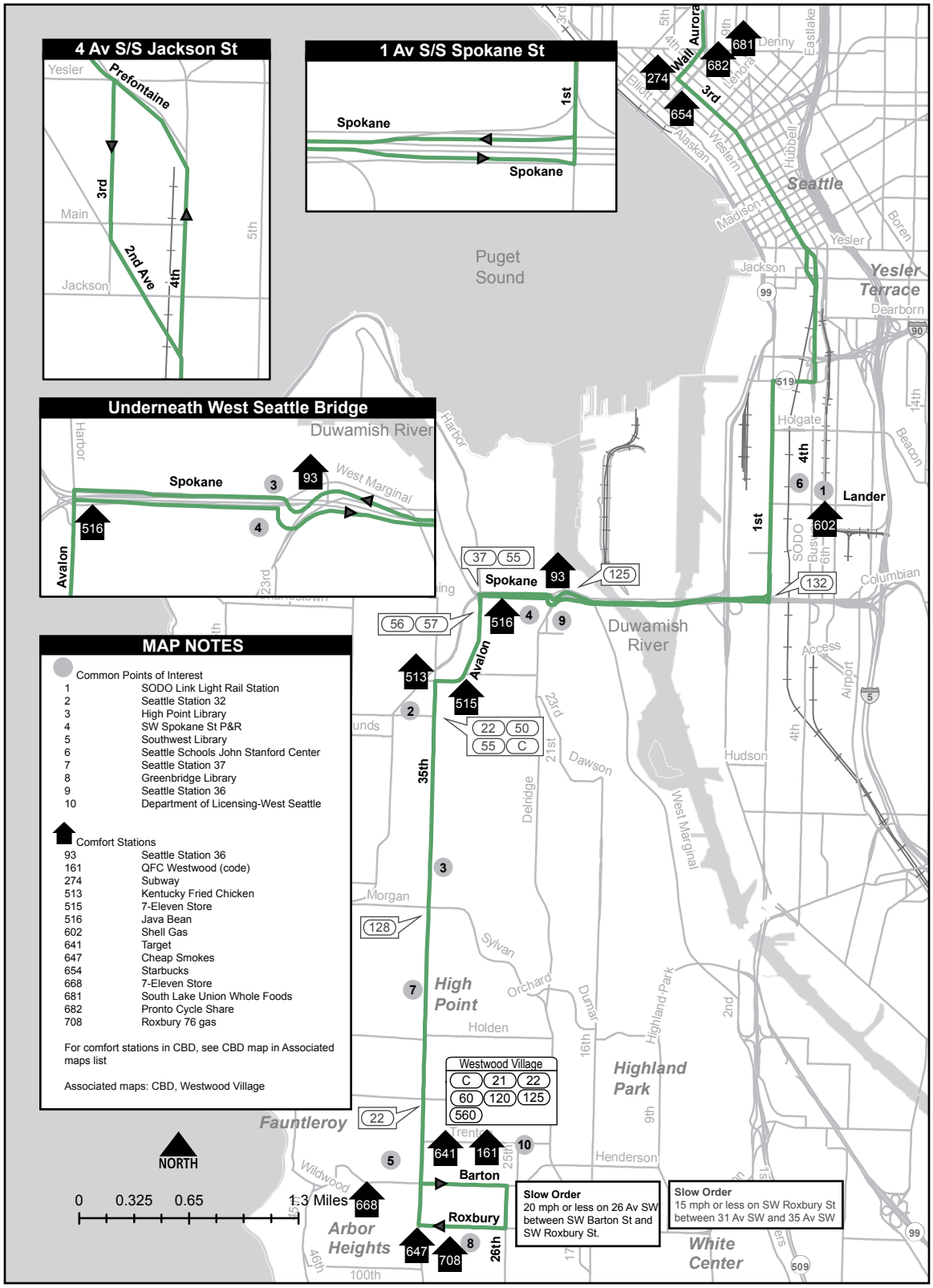
4 Av S/S Jackson St
Yesler
Prefontaine
3rd
Main
2nd Ave
4th
5th
Jackson
1 Av S/S Spokane St
Spokane
1st
Spokane
Underneath West Seattle Bridge
Duwamish River
Harbor
Spokane
3
93
West Marginal
516
4
Avalon
23rd
MAP NOTES
Common Points of Interest
1 SODO Link Light Rail Station
2 Seattle Station 32
3 High Point Library
4 SW Spokane St P&R
5 Southwest Library
6 Seattle Schools John Stanford Center
7 Seattle Station 37
8 Greenbridge Library
9 Seattle Station 36
10 Department of Licensing-West Seattle
Comfort Stations
93 Seattle Station 36
161 QFC Westwood (code)
274 Subway
513 Kentucky Fried Chicken
515 7-Eleven Store
516 Java Bean
602 Shell Gas
641 Target
647 Cheap Smokes
654 Starbucks
668 7-Eleven Store
681 South Lake Union Whole Foods
682 Pronto Cycle Share
708 Roxbury 76 gas
For comfort stations in CBD, see CBD map in Associated maps list
Associated maps: CBD, Westwood Village
NORTH
0 0.325 0.65 1.3 Miles
Puget Sound
Seattle
Denny
Eastlake
Wall
Aurora
Lenora
Elliott
Alaskan
Western
Hubbell
Madison
Boren
Yesler
Jackson
Yesler Terrace
Dearborn
Holgate
Beacon
14th
4th
1st
Lander
602
SODO Busway
6th
Columbian
132
Access
Airport
5
Duwamish River
37 55
Spokane
93
125
56 57
516
4
9
513
Avalon
515
2
22 50
55 C
21st
23rd
35th
Dawson
Delridge
Hudson
West Marginal
3
Morgan
128
Sylvan
7
High Point
Orchard
Holden
Dumar
16th
Highland Park
2nd
Westwood Village
C 21 22
60 120 125
560
Highland Park
9th
Fauntleroy
22
Trenton
641
161
10
25th
Henderson
5
Barton
Wildwood
668
Roxbury
Arbor Heights
647
708
8
26th
46th
100th
Slow Order
20 mph or less on 26 Av SW between SW Barton St and SW Roxbury St.
Slow Order
15 mph or less on SW Roxbury St between 31 Av SW and 35 Av SW
White Center
509
99
90
519
Columbia
Duwamish River
Access
Airport
Hudson
West Marginal
Dawson
Delridge
Sylvan
Orchard
Holden
Highland Park
Dumar
16th
2nd
9th
Henderson
Trenton
25th
Barton
Wildwood
Roxbury
Arbor Heights
46th
100th
26th
White Center
509
99

Downtown

From: SW Roxbury St/28 Av SW

♦ 35 Av SW
R SW 100 St
L 44 Av SW
L Marine View Dr SW

Slow Order
20 mph or less between SW 106 St & 35 Av SW on Marine View Dr SW

L SW 106 St
R 39 Av SW
L Marine View Dr SW
L 35 Av SW
R SW Avalon Way
R SW Spokane
C SW Spokane St (bus only lane)
C W Seattle Bridge (bus only lane)
R enter "Alaskan Way Viaduct" (Hwy 99)

Slow Order
25 mph or less speed limit on Alaskan Way Viaduct between S King St & S Atlantic St

C Alaskan Way Viaduct (Hwy 99)
R "Seneca St" exit
C Seneca St
C Seneca St (bus-only lane -- fs 2 Av)

Slow Order
5 mph or less on Seneca St when crossing 2 Av and entering the bus only lane

L 3 Av
L Lenora St
L 2 Av
S (Marion St)

Express Stops Northbound
Make no stops between 35 Av SW/SW Morgan St & 2 Av/Seneca St except at:

- 35 Av SW/ SW Avalon Way

Arbor Heights

From Blanchard St/1 Av

♦ 3 Av
R Columbia St
C enter Alaskan Way Viaduct (Hwy 99)

Slow Order
25 mph or less speed limit on Alaskan Way Viaduct between S King St & S Atlantic St

C Alaskan Way Viaduct (Hwy 99)
R "W Seattle Bridge" exit
C W Seattle Bridge
L 35 Av SW
R SW 100 St
L 44 Av SW
L Marine View Dr SW

Slow Order
20 mph or less between Marine View Dr/ SW 106 St & 5 Av SW/ Marine View Dr

L SW 106 St
R 39 Av SW
L Marine View Dr SW
L 35 Av SW
S (fs SW Roxbury St)

Express Stops Southbound
Make no stops between 2 Av/Colombia St & 35 Av SW/SW Morgan St except at:

- 35 Av SW/ SW Avalon Way

Awareness Areas
3rd Av/Virginia St
3rd Av/Pike St
3rd Av/Pine St

Layover Instructions
N/B at 35 Av SW/SW Roxbury St, layover north of regular zone at designated layover area marked "Metro Vehicles Only."

Route 21 is grouped with Route 5

To		*Base*	
Downtown Seattle	010E	Central (via Airport Way)	0026
Arbor Heights	010A	Atlantic	04D1

Northbound when scheduled from Route 21 to Route 5 change signs at 4 Av S/S Royal Brougham Way
Southbound when scheduled from Route 5 to Route 21 change signs at 5 Av/Wall St.

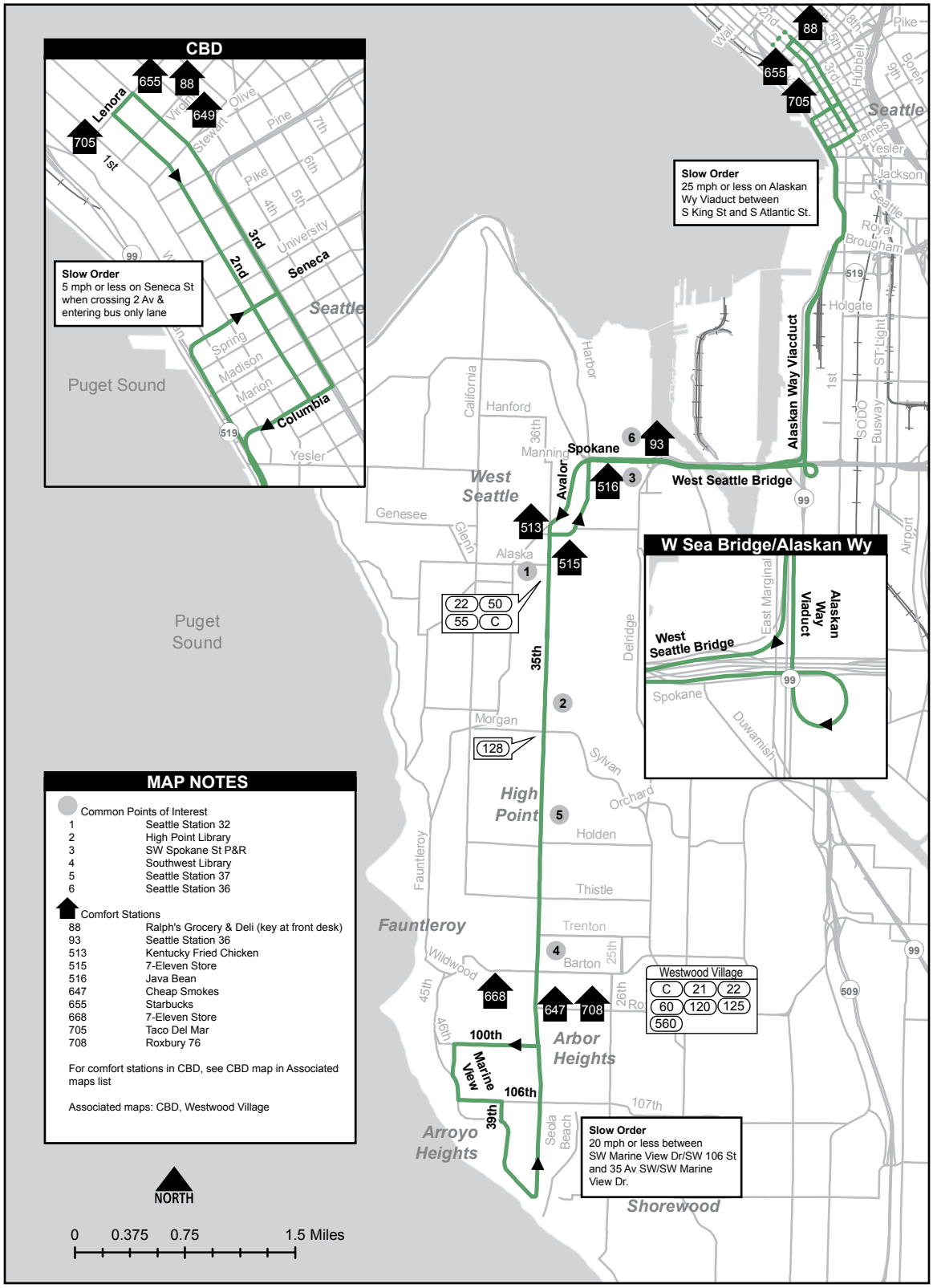
CBD
Slow Order
5 mph or less on Seneca St when crossing 2 Av & entering bus only lane
Slow Order
25 mph or less on Alaskan Wy Viaduct between S King St and S Atlantic St.
Slow Order
20 mph or less between SW Marine View Dr/SW 106 St and 35 Av SW/SW Marine View Dr.
W Sea Bridge/Alaskan Wy
West Seattle Bridge
Alaskan Way Viaduct
Westwood Village
Puget Sound
Seattle
West Seattle
High Point
Fauntleroy
Arbor Heights
Arroyo Heights
Shorewood
Spokane
Avalon
Marine View
Lenora
Seneca
Columbia
1st
2nd
3rd
35th
100th
106th
39th
Alaskan Way Viacduct
MAP NOTES
Common Points of Interest
1 Seattle Station 32
2 High Point Library
3 SW Spokane St P&R
4 Southwest Library
5 Seattle Station 37
6 Seattle Station 36
Comfort Stations
88 Ralph's Grocery & Deli (key at front desk)
93 Seattle Station 36
513 Kentucky Fried Chicken
515 7-Eleven Store
516 Java Bean
647 Cheap Smokes
655 Starbucks
668 7-Eleven Store
705 Taco Del Mar
708 Roxbury 76
For comfort stations in CBD, see CBD map in Associated maps list
Associated maps: CBD, Westwood Village
NORTH
0 0.375 0.75 1.5 Miles

Arbor Heights

From: Alaska Junction Bay 6

♦ 44 Av SW (Bay 6)
R SW Oregon St
R California Av SW
L SW Ida St
R 41 Av SW
L SW Thistle St
R 24 Av SW
R SW Trenton St
L 25 Av SW
R SW Barton St
L 26 Av SW

Slow Order
20 mph or less on 26 Av SW between SW Barton St and SW Roxbury St

R SW Roxbury St

Slow Order
15 mph or less on SW Roxbury between 31 Av SW and 35 Av SW

L 35 Av SW
S (fs SW Roxbury St -- all trips continue inbound from here)

When Scheduled from 44 Av SW/SW Alaska St (Sundays)
L SW Oregon St
L Glenn Wy SW
R 44 Av SW
L SW Edmonds St
R California Av SW
C Regular route

Alaska Junction

From: 35 Av SW/SW Roxbury St

♦ 35 Av SW
(fs SW Roxbury St)
R SW 100 St
L 44 Av SW
L Marine View Dr SW

Slow Order
20 mph or less between SW 106 St and 35 Av SW on Marine View Dr SW

L SW 106 St
R 39 Av SW
L Marine View Dr SW
L 35 Av SW
R SW 106 St
L 26 Av SW

Slow Order
20 mph or less on 26 Av SW between SW Barton St and SW Roxbury St

R SW Barton St
L 25 Av SW
R SW Trenton St
L 24 Av SW
L SW Thistle St
R 41 Av SW
L SW Ida St
R California Av SW
L SW Edmunds St
R 44 Av SW
S Bay 6 (farside SW Alaska St)

When Scheduled from SW Roxbury St (fs 28 Av SW)
L 35 Av SW
R SW 100 St
C Regular route

To		*Base*	
Arbor Heights	0316	South	04D9
Alaska Junction	0207		

All live-looped southbound trips will change signage to northbound at 35 Av SW/SW Roxbury St

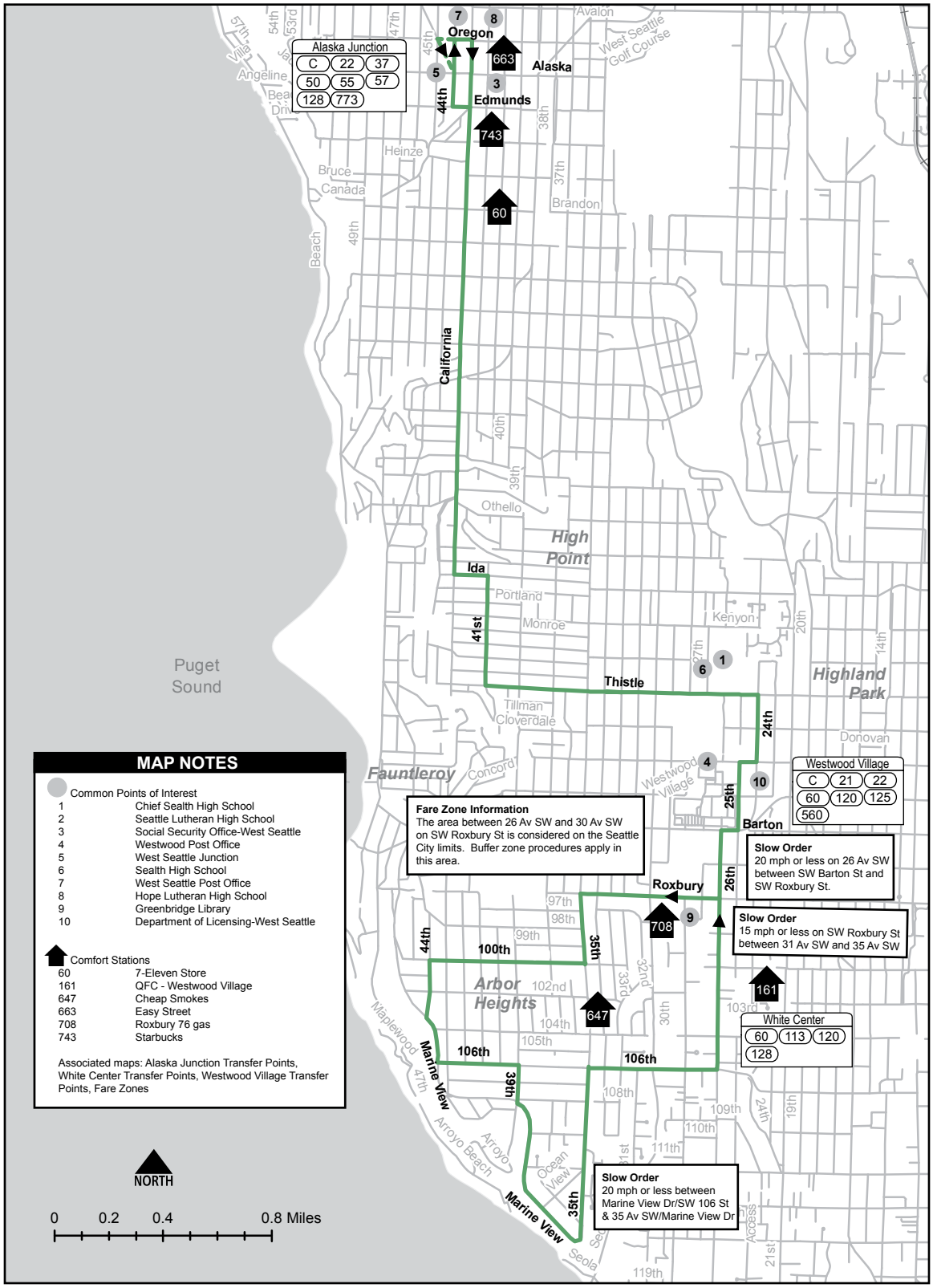

MAP NOTES

Common Points of Interest

1	Chief Sealth High School
2	Seattle Lutheran High School
3	Social Security Office-West Seattle
4	Westwood Post Office
5	West Seattle Junction
6	Sealth High School
7	West Seattle Post Office
8	Hope Lutheran High School
9	Greenbridge Library
10	Department of Licensing-West Seattle

Comfort Stations

60	7-Eleven Store
161	QFC - Westwood Village
647	Cheap Smokes
663	Easy Street
708	Roxbury 76 gas
743	Starbucks

Associated maps: Alaska Junction Transfer Points, White Center Transfer Points, Westwood Village Transfer Points, Fare Zones

Downtown Seattle

From: W Emerson St/Magnolia Blvd W

♦ W Emerson St
L Magnolia Blvd W
L W Ruffner St
R W Viewmont Way W

Slow Order
20 mph or less on W Viewmont Way W between W Bertona St & W Armour St

C Viewmont Way W
L 35 Av W
R W McGraw St
L 34 Av W
R W Government Way
R W Jameson St
R 31 Av W

Slow Order
15 mph or less on 31 Av W and 30 Av W between W Jameson St & W Tilden St

C 30 Av W
L W Tilden St
R 28 Av W
L W Galer St
C Magnolia Bridge
R 15 Av W
C Elliott Av W
L Western Av W
L W Denny Way
C Denny Way
R 3 Av
S Cedar St (All trips continue as 124 or to 3 Av S/S Main St)

When Scheduled to 3 Av S/S Main St
Operate regular route

2 3 Av/Cedar St
C 3 Av
C 3 Av S
S S Main St

When Scheduled from 35 Av W/W McGraw St

♦ 35 Av W
R W McGraw St
C Regular route

When Scheduled from 34 Av W/W McGraw St

♦ 34 Av W
L 34 Ave W
C Regular route

Comfort Station Routing
When scheduled to Magnolia Blvd W/ W Emerson St, layover at 34 Av/W McGraw to use the comfort station prior to proceeding to the W Emerson layover

West Magnolia

From: 4 Av S/S Royal Brougham Way

♦ 4 Av S
2 4 Av S Island Stop at 4 Av S/S Jackson St
C 4 Av S
L Prefontaine Pl S
C 3 Av
L Broad St
R 1 Av
L Denny Way
C W Denny Way
C Western Av W
C Elliott Av W
R "Magnolia Bridge/ Pier 91" exit (stay in right lane)
C Magnolia Bridge
C W Galer St
R Thorndyke Av W
L W Hayes St
R 28 Av W
L W Tilden St
R 30 Av W

Slow Order
15 mph or less on 30 Av W & 31 Av W between W Tilden St & W Jameson St

C 31 Av W
L W Jameson St
L W Government Way
L 34 Av W
R Viewmont Way W
C W Viewmont Way W

Slow Order
20 mph or less on W Viewmont Way W between W Bertona St & W Armour St

L W Emerson St
S

When Scheduled to 35 Av W/W McGraw St
Operate regular route

2 34 Av W
R Viewmont Way W
R 35 Av W
S (Do not idle engine)

When Scheduled to W McGraw St/34 Av W
Operate regular route

2 34 Av W/W McGraw St
R Viewmont Way W
R 35 Av W
R W McGraw St
S (Do not idle engine)

Awareness Areas
4th Av/S Washington St
3rd Av/Virginia St
3rd Av/Pike St
3rd Av/Pine St

Route 24 is grouped with Route 124

To		Base	
Downtown Seattle	0378	Ryerson	04D8
West Magnolia	0304		
Central Magnolia	0365		

Southbound, when scheduled from Route 24 to Route 124, change signs at 3 Av/Cedar St.
Northbound, when scheduled from Route 124 to Route 24, change signs at 4 Av S/S Royal Brougham.

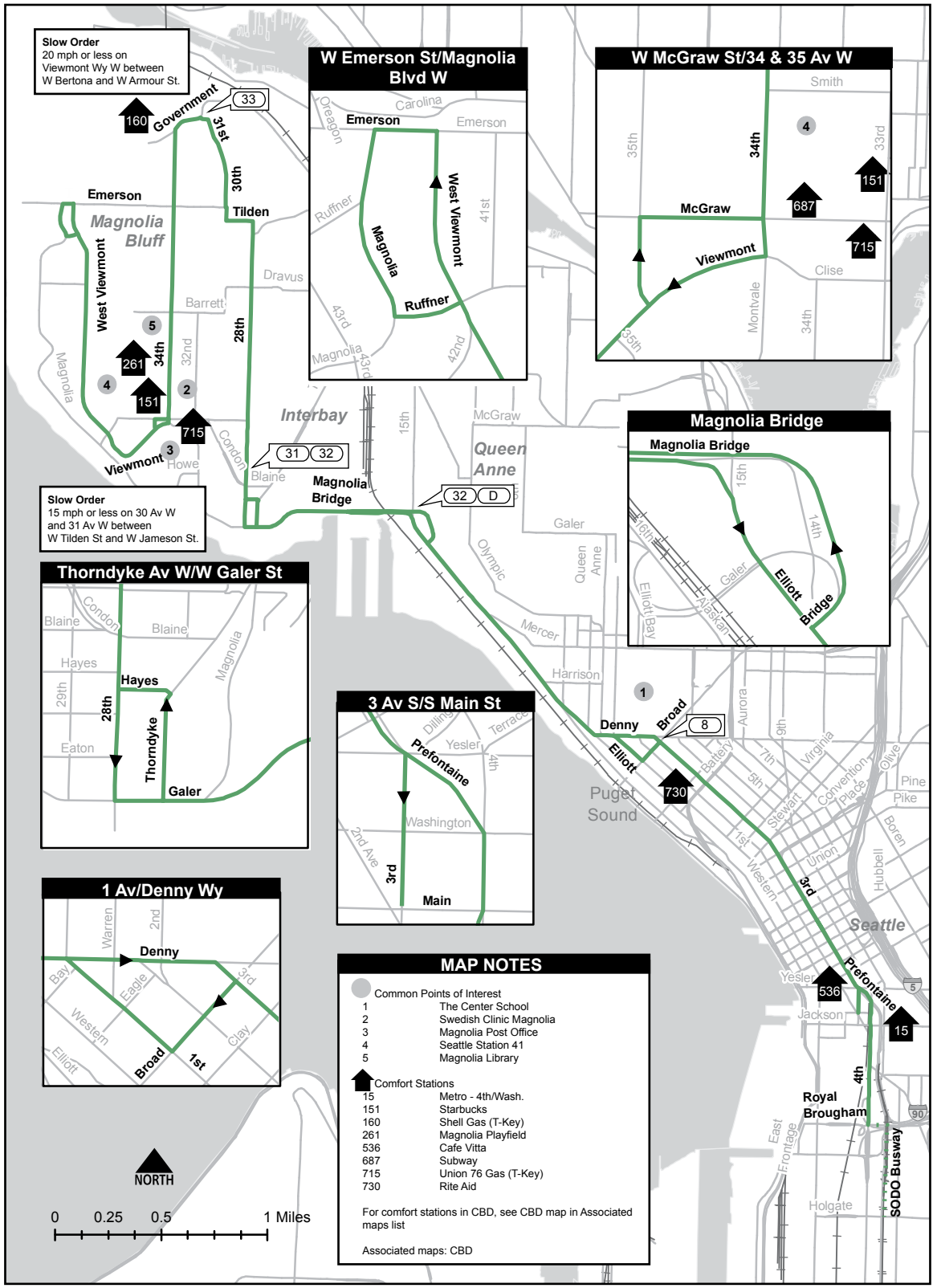
Slow Order
20 mph or less on
Viewmont Wy W between
W Bertona and W Armour St.
Slow Order
15 mph or less on 30 Av W
and 31 Av W between
W Tilden St and W Jameson St.
W Emerson St/Magnolia Blvd W
W McGraw St/34 & 35 Av W
Magnolia Bridge
Thorndyke Av W/W Galer St
3 Av S/S Main St
1 Av/Denny Wy
Government
31st
30th
Tilden
Emerson
Magnolia Bluff
West Viewmont
Viewmont
Dravus
Barrett
34th
28th
Interbay
Condon
Blaine
Howe
Magnolia Bridge
Queen Anne
McGraw
Galer
Olympic
Mercer
Harrison
Denny
Broad
Elliott
Puget Sound
Aurora
Battery
Virginia
Stewart
Convention Place
Olive
Pine
Pike
Boren
Union
Western
Hubbell
Seattle
Prefontaine
Yesler
Jackson
Royal Brougham
East Frontage
Holgate
SODO Busway
Carolina
Oreagon
Ruffner
Magnolia
41st
42nd
43rd
Smith
35th
33rd
McGraw
Viewmont
Clise
Montvale
Elliott Bay
Alaskan
16th
14th
15th
Hayes
Eaton
29th
Thorndyke
Galer
Dilling
Terrace
Yesler
4th
Washington
2nd Ave
3rd
Main
Warren
2nd
Bay
Eagle
Western
Elliott
Broad
1st
Clay
NORTH
0 0.25 0.5 1 Miles
MAP NOTES
Common Points of Interest
1 The Center School
2 Swedish Clinic Magnolia
3 Magnolia Post Office
4 Seattle Station 41
5 Magnolia Library
Comfort Stations
15 Metro - 4th/Wash.
151 Starbucks
160 Shell Gas (T-Key)
261 Magnolia Playfield
536 Cafe Vitta
687 Subway
715 Union 76 Gas (T-Key)
730 Rite Aid
For comfort stations in CBD, see CBD map in Associated maps list
Associated maps: CBD

Downtown Seattle

From: Northgate Transit Center

♦ Bay 6
C through transit center
R NE 100 St
L 1 Av NE
R N 92 St
R Corliss Av N (North Seattle College Access Rd)
L N 95 St
L College Way N
R N 92 St
L Wallingford Av N
L N 80 St
R 1 Av NE
L Woodlawn Av NE
L 4 Av NE
R NE 65 St
L Latona Av NE
R NE 50 St
L Thackeray Pl NE

Slow Order
20 mph or less on Thackeray Pl NE between NE 50 St and NE 42 St

R NE 42 St
L 2 Av NE
R NE 40 St
C N 40 St
L Stone Way N
R Bridge Way N
C N 38 St
L S/B Aurora on-ramp
C Aurora Av N
R "Downtown/Denny Way" exit (right lane)
S Denny Way (trips continue as 131/132 or to 3/Main)

Express Stops Southbound:
Make no stops between Stone Wy N/N 40 St and 3 Av/Bell St except:

- S/B Aurora Av on-ramp/ N 38 St
- Aurora Av N/Galer St
- Aurora Av N/Prospect St
- Aurora Av N/Denny Wy

When Scheduled from NE Ravenna Blvd/ Woodlawn Av NE

♦ NE Ravenna Blvd
R Woodlawn Av NE
C Regular route

When Scheduled to 3 Av S/S Main St
Operate regular express route

2 Denny Way
C Wall St
L 3 Av
C 3 Av S
S (S Main St)

When NSCC Closed
2 1 Av NE
R N 92 St
L Wallingford Av N
C Regular route

Northgate Transit Center

From: Downtown Seattle

♦ 4 Av S
2 4 Av S Island Stop at 4 Av/Jackson
C 4 Av
L Prefontaine Pl S
C 3 Av
R Battery St
L Aurora Av (enter Aurora Av N/ Hwy 99)
C Aurora Av N
R Bridge Way N
L Stone Way N
R N 40 St
C NE 40 St
C (stay left at fork to upper roadway) NE 40 St
L Latona Av NE
R NE 42 St
L Latona Av NE
L NE 50 St
R Latona Av NE
L NE 65 St
R Latona Av NE
C 2 Av NE
R E Green Lake Way N
R NE Ravenna Blvd
L Woodlawn Av NE
R 1 Av NE
L N 80 St
R Wallingford Av N
R N 92 St
L College Wy N
R N 95 St
R Corliss Av N (North Seattle College Access Rd)
L N 92 St
L 1 Av NE
R NE 100 St
L enter Northgate Transit Center
2 Bay 2 (drop off)

Express Stops Northbound:
Make no stops between 3 Av/Bell St and Stone Wy N/N 40 St except:

- Aurora Av N/Denny Wy
- Aurora Av N/Prospect St
- Aurora Av N/Galer St
- Bridge Wy N/ Whitman Av N

When NSCC Closed
2 Wallingford Av N (N/B)
C N 92 St
L 1 Av NE
C Regular route

Awareness Areas
4th Av/S Washington St
3rd Av/Virginia St
3rd Av/Pike St
3rd Av/Pine St
Northgate TC

Route 26 is grouped with Routes 28,131,132

To		Base	
Downtown Seattle	0372	Ryerson	04D8
Northgate TC	06D3		

Northbound, when scheduled from Routes 131/132 to Routes 26/28, change signs at 4 Av S/S Royal Brougham Way.
Southbound, when scheduled from Routes 26/28 to Routes 131/132, change signs at 5 Av/Wall St.

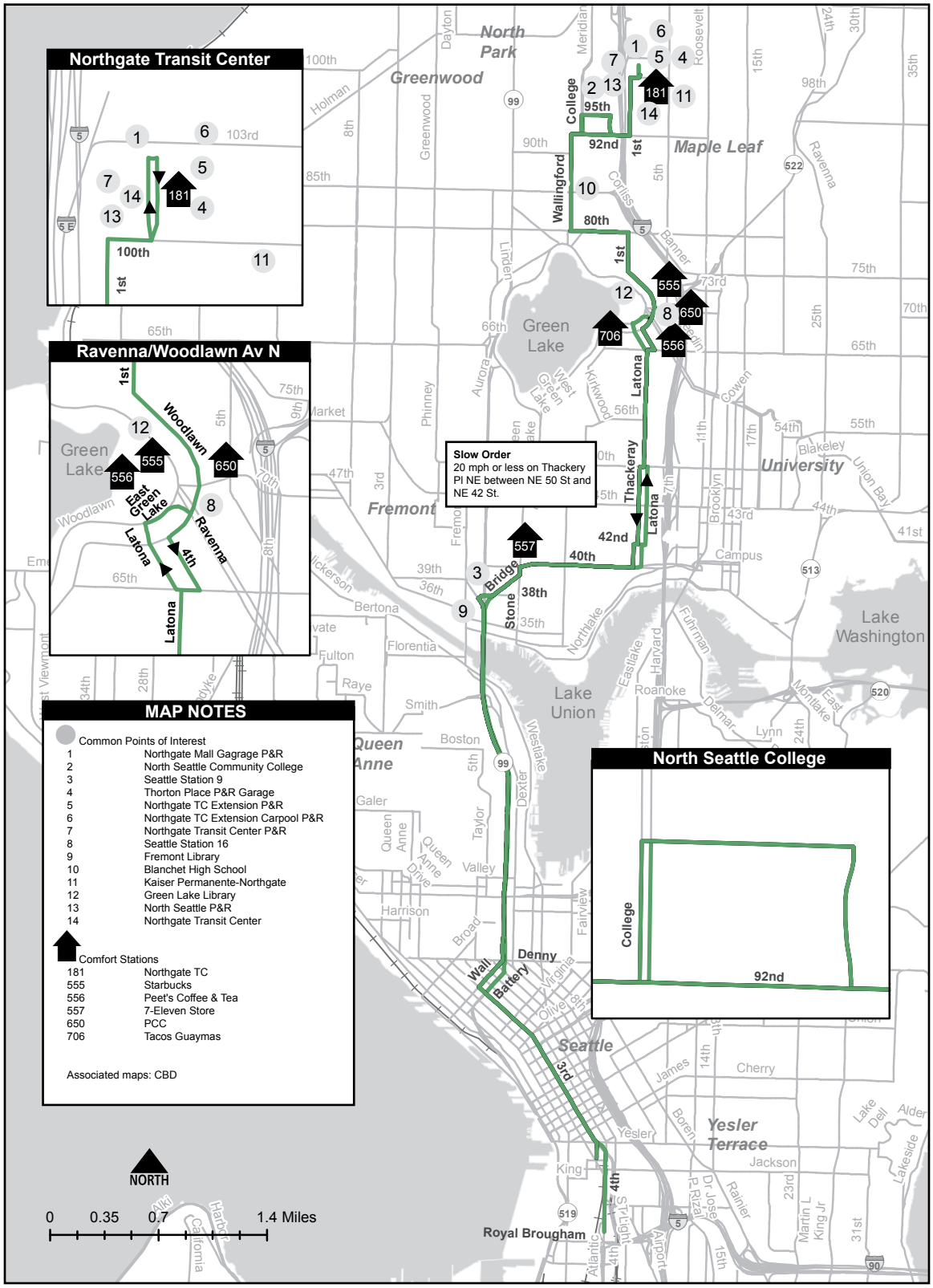
Northgate Transit Center
100th
103rd
1st
Ravenna/Woodlawn Av N
1st
Woodlawn
Green Lake
East Green Lake
Ravenna
Latona
4th
Latona
Slow Order
20 mph or less on Thackery Pl NE between NE 50 St and NE 42 St.
North Park
Greenwood
Maple Leaf
Green Lake
Fremont
University
Lake Union
Lake Washington
Queen Anne
Seattle
Yesler Terrace
Royal Brougham
College
95th
92nd
Wallingford
80th
Latona
Thackeray
42nd
40th
Bridge
38th
Stone
Denny
Wall
Battery
3rd
4th
MAP NOTES
Common Points of Interest
1 Northgate Mall Gagrage P&R
2 North Seattle Community College
3 Seattle Station 9
4 Thorton Place P&R Garage
5 Northgate TC Extension P&R
6 Northgate TC Extension Carpool P&R
7 Northgate Transit Center P&R
8 Seattle Station 16
9 Fremont Library
10 Blanchet High School
11 Kaiser Permanente-Northgate
12 Green Lake Library
13 North Seattle P&R
14 Northgate Transit Center
Comfort Stations
181 Northgate TC
555 Starbucks
556 Peet's Coffee & Tea
557 7-Eleven Store
650 PCC
706 Tacos Guaymas
Associated maps: CBD
North Seattle College
College
92nd
NORTH
0 0.35 0.7 1.4 Miles

Downtown Seattle

From: 36 Av S/S Atlantic St

♦ 36 Av S
R S Day St
L Lakeside Av S
C Lake Washington Blvd

Slow Order
10 mph or less on Lake Dell Av and E Alder St between 32 Av and Lake Washington Blvd

L E Alder St
C Lake Dell Av
L 32 Av
R E Yesler Way
C Yesler Way
S (all trips to Rt 33 or 3 Av/ Union St)

When Scheduled to Lenora St/4 Av
Operate regular route

2 3 Av
R Virginia St
L 6 Av
L Lenora St
S (fs 4 Av)

Colman Park

From: 3 Av/Cedar St

♦ 3 Av
L Yesler Wy
L Yesler Way
C E Yesler Way
L 32 Av

Slow Order
10 mph or less on Lake Dell Av and E Alder St between 32 Av and Lake Washington Blvd

R Lake Dell Av
C E Alder St
R Lake Washington Blvd
C Lakeside Av S
R S Massachusetts St
R 36 Av S
S S Atlantic St

When Scheduled from Lenora St/4 Av

♦ Lenora St
L 3 Av
C Regular route

Awareness Areas
3rd Av/Virginia St
3rd Av/Pike St
3rd Av/Pine St

Route 27 is grouped with Routes 33, 124

To		*Base*	
Downtown Seattle	0127	Central	04D3
Colman Park	0125	Ryerson	04D8

Northbound when scheduled from Route 27 to Route 33 change signs at Yesler Way/Dilling Way.
Southbound when scheduled from Route 33 to Route 27 change signs at 3 Av/Cedar St.

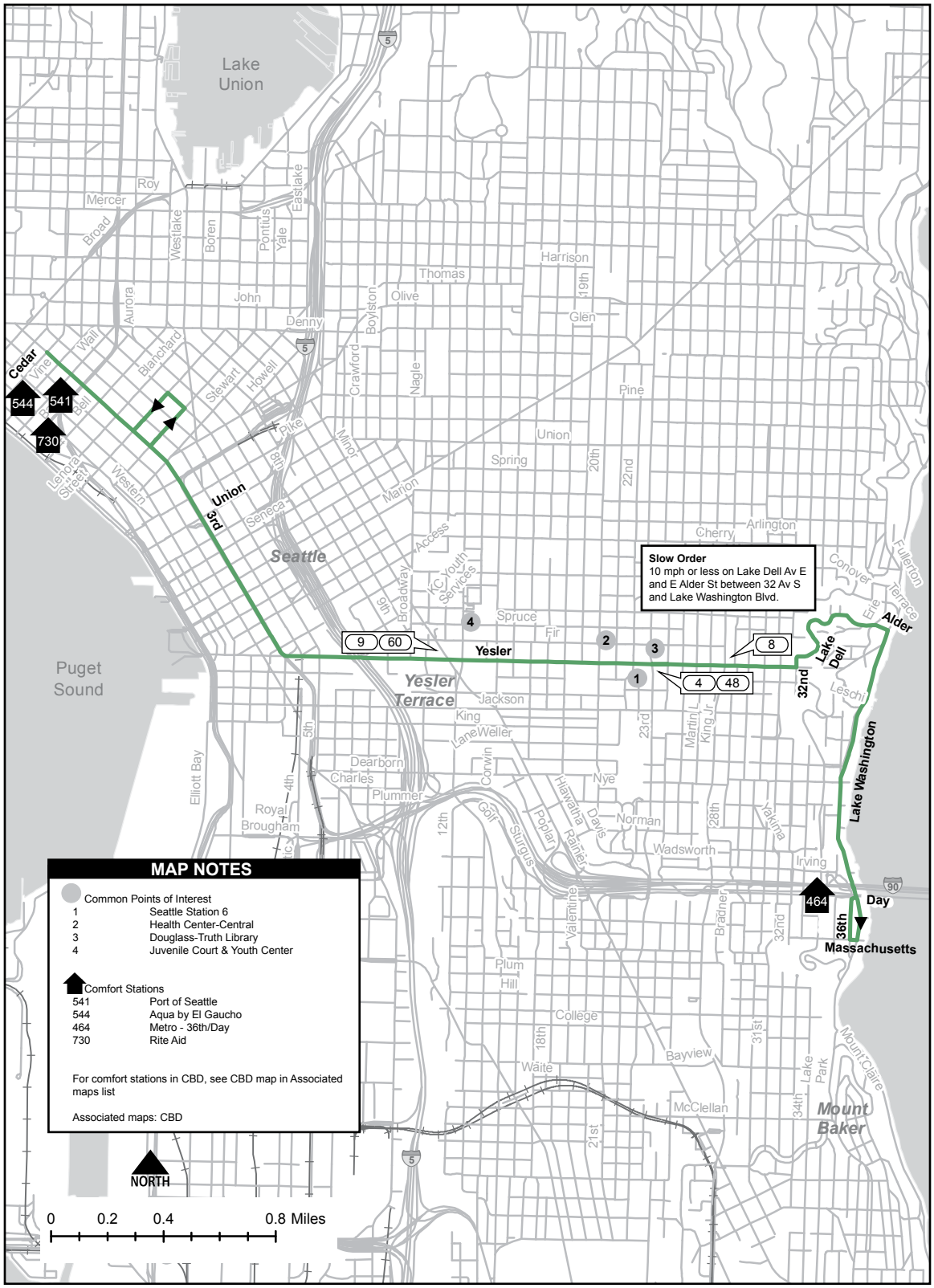
Lake Union
Puget Sound
Seattle
Yesler Terrace
Cedar
Union
3rd
Yesler
Slow Order
10 mph or less on Lake Dell Av E and E Alder St between 32 Av S and Lake Washington Blvd.
Alder
Lake Dell
32nd
Lake Washington
Day
36th
Massachusetts
Mount Baker
544
541
730
464
MAP NOTES
Common Points of Interest
1 Seattle Station 6
2 Health Center-Central
3 Douglass-Truth Library
4 Juvenile Court & Youth Center
Comfort Stations
541 Port of Seattle
544 Aqua by El Gaucho
464 Metro - 36th/Day
730 Rite Aid
For comfort stations in CBD, see CBD map in Associated maps list
Associated maps: CBD
NORTH
0 0.2 0.4 0.8 Miles

Downtown Seattle

From: 7 Av NW/Holman Rd NW

♦ 8 Av NW
L Leary Way NW
L NW 39 St
C N 39 St
R Fremont Way N
R S/B Aurora on-ramp
C Aurora Av N
R "Downtown/Denny Way" exit (right lane)
S Denny Way (trips continue as Routes 131/132 or 3 Av S/ S Main St)

Express Stops Southbound
Make no stops between the Aurora Av N on-ramp/ N 38 St and Aurora Av N/ Denny Way except at:

- Aurora Av N/Prospect St
- Aurora Av N/Galer St

When Scheduled from N 143 St/Linden Av N
♦ N 143 St
L Linden Av N
L N 145 St
C NW 145 St
L 3 Av NW
R NW 132 St
L 8 Av NW
L NW 125 St
R 3 Av NW
R NW 103 St
C NW 100 Pl
L 8 Av NW
C Regular route

When Scheduled to 3 Av S/S Main St
Operate regular route
2 Denny Wy
C Wall St
L 3 Av
C 3 Av S
S (S Main St)

Carkeek Park

From: Downtown Seattle

♦ 4 Av S
2 4 Av S Island Stop at 4 Av S/S Jackson
L Prefontaine Pl S
C 3 Av
R Battery St
L Aurora Av (enter Aurora Av N/Hwy 99)
C Aurora Av N
R Bridge Way N Exit
L N 38 St
R Fremont Way
L N 39 St
C NW 39 St
R Leary Way NW
R 8 Av NW
R NW 100 Pl
C NW 103 St
S

When Scheduled to N 143 St/Linden Av N
Operate regular route
2 NW 103 St
L 3 AV NW
L NW 125 St
R 8 Av NW
R NW 132 St
L 3 Av NW
R NW 145 St
R Greenwood Av N

Slow order
20 mph or less on N 143 St between Greenwood Av N & Linden Av N

L N 143 St
2 N 143 St/ Linden Av N

Express Stops Northbound
Make no stops between Aurora Av N/Denny Way St & the Aurora Av N off-ramp/ N 38 St except at:

- Aurora Av N/Galer St
- Aurora Av N/Prospect St

Awareness Areas
4th Av/S Washington St
3rd Av/Virginia St
3rd Av/Pike St
3rd Av/Pine St

Route 28 is grouped with Routes 26,131,132

To		*Base*	
Downtown Seattle	0135	Ryerson	04D8
Carkeek Park	0687		
Broadview	0131		

Northbound, when scheduled from Routes 131/132 to Routes 26/28, change signs at 4 Av S/S Royal Brougham Way.
Southbound, when scheduled from Routes 26/28 to Routes 131/132, change signs at 5 Av N//Wall St

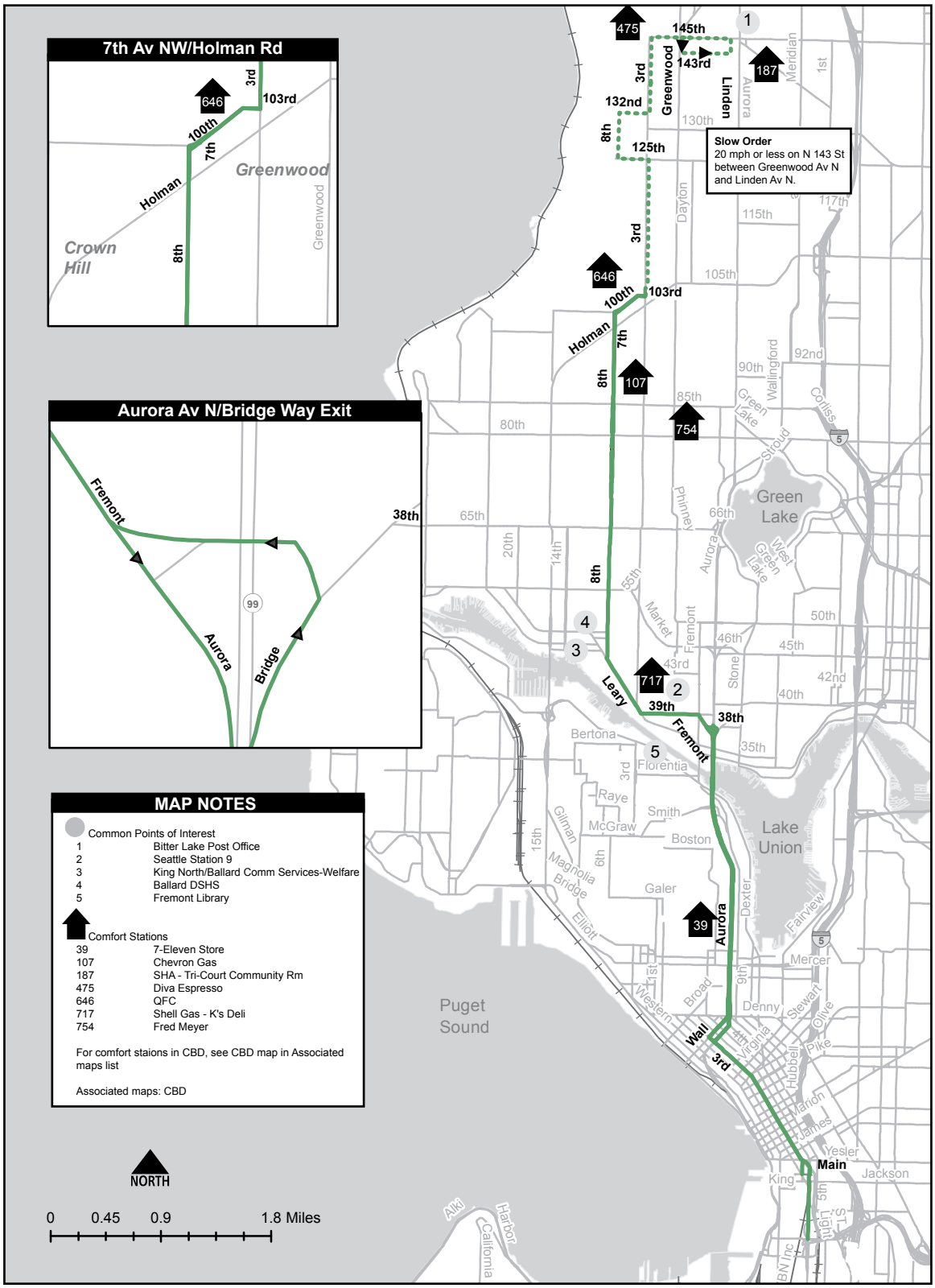
7th Av NW/Holman Rd
646
3rd
103rd
100th
7th
Holman
Greenwood
Crown Hill
8th
Greenwood
Aurora Av N/Bridge Way Exit
Fremont
38th
99
Aurora
Bridge
MAP NOTES
Common Points of Interest
1 Bitter Lake Post Office
2 Seattle Station 9
3 King North/Ballard Comm Services-Welfare
4 Ballard DSHS
5 Fremont Library
Comfort Stations
39 7-Eleven Store
107 Chevron Gas
187 SHA - Tri-Court Community Rm
475 QFC
646 Shell Gas - K's Deli
717 Shell Gas - K's Deli
754 Fred Meyer
For comfort staions in CBD, see CBD map in Associated maps list
Associated maps: CBD
NORTH
0 0.45 0.9 1.8 Miles
475
145th
143rd
1
187
Meridian
1st
3rd
Greenwood
Linden
Aurora
132nd
130th
8th
125th
Slow Order
20 mph or less on N 143 St between Greenwood Av N and Linden Av N.
Dayton
117th
115th
3rd
646
105th
100th
103rd
Holman
7th
8th
107
92nd
90th
Wallingford
85th
Green Lake
Corliss
754
80th
Stroud
5
Phinney
66th
Green Lake
65th
20th
14th
8th
35th
Aurora
West Green Lake
Market
Fremont
50th
46th
45th
4
3
43rd
Stone
717
2
42nd
40th
Leary
39th
38th
Fremont
Bertona
5
35th
Florentia
3rd
Raye
Smith
McGraw
Boston
Gilman
15th
6th
Magnolia Bridge
Galer
Lake Union
39
Aurora
Dexter
Fairview
5
Mercer
1st
Western
Broad
9th
Denny
Stewart
Olive
Wall
4th
Virginia
Hubbell
Pike
3rd
Marion
James
Yesler
Main
King
Jackson
5th
Puget Sound
Alki
Harbor
California
BNInc

Downtown Seattle

From: NW Market St/30 Av NW

♦ NW Market St (fs 30 Av NW)
C NW Market St
L 32 Av NW
L NW 54 St
C NW Market St
R Leary Av NW
R NW Leary Way
R 15 Av NW
R W Emerson St
L W Nickerson St (Overpass rdwy over 15 Av N)
R W Nickerson (stay right at fork)
C W Nickerson St
R 3 Av W
C 3 Av W

Slow Order
20 mph or less on 3 Av W between W Fulton St and W Smith St

R W McGraw St
L 6 Av W
L W Galer St
R Queen Anne Av N

Slow Order
On Queen Anne Av N S/B between W Highland Dr & W Roy St: 10 mph or less dry pavement; 5 mph or less wet pavement.

Safety Stop
Nearside W Highland Dr test brakes and check air pressure (90 lbs)

L Denny Way
R 1 Av
L Blanchard St
R 2 Av
C 2 Av Ext S
S (ns S Jackson St)

Express Stops Southbound
Make no stops between Queen Anne Av N/ W Highland Dr & 2 Av/ Lenora St except at:

- Queen Anne Av N/ W Mercer St

Ballard

From: 4 Av S/S Royal Brougham

♦ 4 Av S/S Royal Brougham
L Prefontaine Pl S
C 3 Av
L Wall St
R 1 Av
C 1 Av N
L Roy St
R Queen Anne Av N
L W Galer St
R 6 Av W
R W McGraw St
L 3 Av W

Slow Order
20 mph or less on 3 Av W between W Smith St and W Fulton St

L W Nickerson St
R 15 Av W
C Ballard Bridge
C 15 Av NW
R "Ballard" exit
L NW Leary Way
C Leary Av NW
L NW Market St
S (fs 28 Av NW)

Express Stops Northbound
Make no stops between 3 Av/Virginia St & Queen Anne Av N/ W Highland Dr except at:

- 1 Av N/Mercer St

Awareness Areas
4th Av/S Washington St
3rd Av/Virginia St
3rd Av/Pike St
3rd Av/Pine St

To		*Base*	
Downtown Seattle	0225	Central	04D3
Ballard	0246	Ryerson	04D8

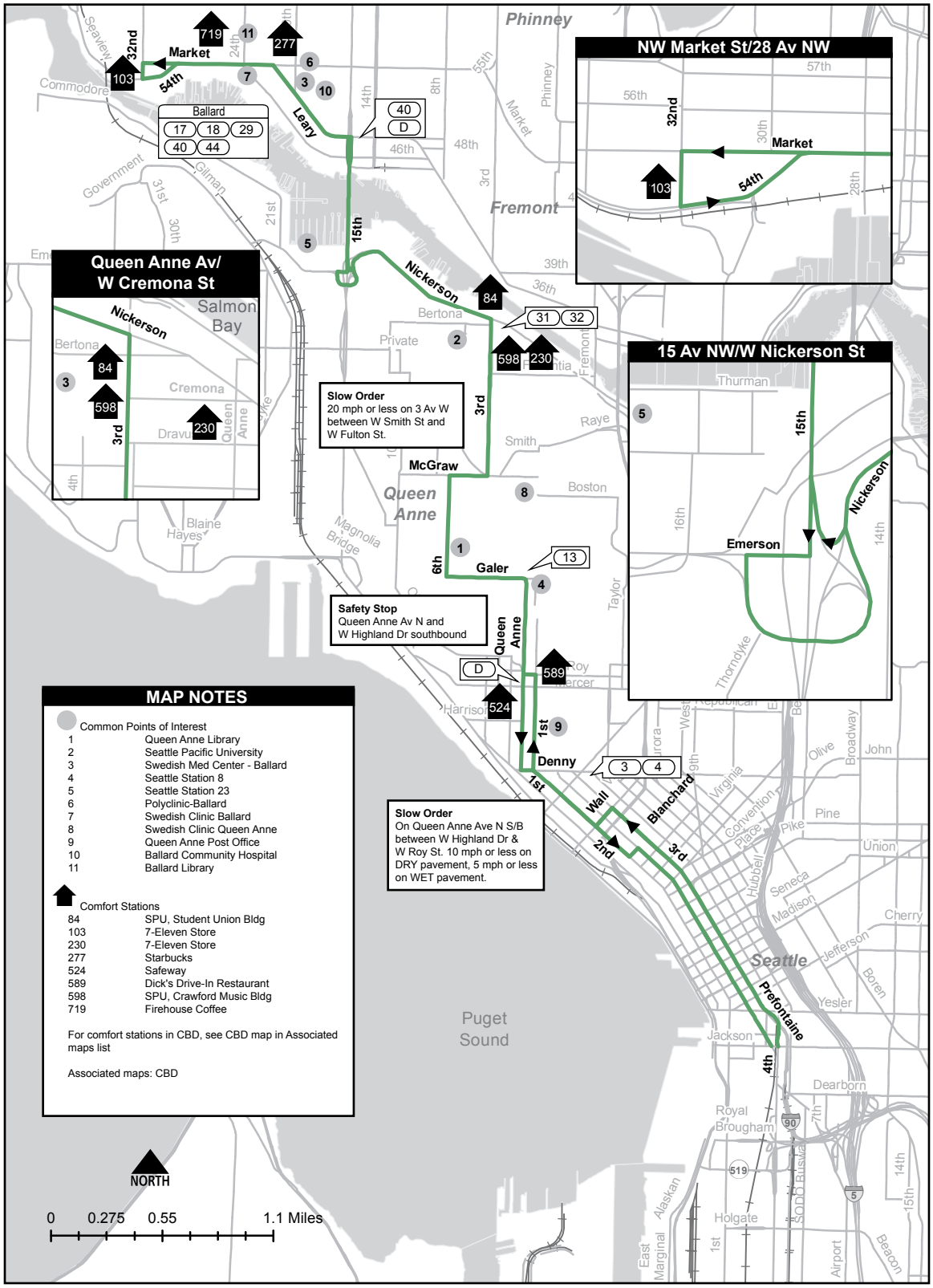

MAP NOTES

Common Points of Interest

1	Queen Anne Library
2	Seattle Pacific University
3	Swedish Med Center - Ballard
4	Seattle Station 8
5	Seattle Station 23
6	Polyclinic-Ballard
7	Swedish Clinic Ballard
8	Swedish Clinic Queen Anne
9	Queen Anne Post Office
10	Ballard Community Hospital
11	Ballard Library

Comfort Stations

84	SPU, Student Union Bldg
103	7-Eleven Store
230	7-Eleven Store
277	Starbucks
524	Safeway
589	Dick's Drive-In Restaurant
598	SPU, Crawford Music Bldg
719	Firehouse Coffee

For comfort stations in CBD, see CBD map in Associated maps list

Associated maps: CBD

University District

From: 34 Av W/ W McGraw St

♦ 34 Av W
L W McGraw St
R Condon Way W

Slow Order
15 mph or less on Condon Way W between W McGraw & W Howe St

L W Blaine St
R 28 Av W
L W Hayes St
L Thorndyke Av W
L 22 Av W
L Gilman Av W
R W Emerson Pl
C W Emerson St
R "Nickerson St/ Ballard Bridge" exit
C Overpass loop (stay in right lane)
C access to W Nickerson St
C W Nickerson St
L 4 Av N
C Fremont Bridge
C Fremont Av
R N 35 St
L Wallingford Av N
R N 40 St
C NE 40 St
C NE 40 St (lower level)
R 6 Av NE
L NE Northlake Way
C NE Pacific St
S Brooklyn Av NE (Trips continue as Rt 65 or 75)

NOTE: Through-routed W/B trips, scheduled for relief on NE Campus Pkwy, will make the relief in the zone at 12 Av NE (Bay 4).

When Scheduled to Stevens Way/ Memorial Way
Operate regular route

2 NE Pacific St
L L Brooklyn Av NE
R R NE Campus Pkwy
R R 15 Av NE
L L NE 40 St/Grant Lane (enter to UW)
R R W Stevens Way NE
S C E Stevens Way NE

Central Magnolia

From: Sand Point Way NE/40 Av NE

♦ Sand Point Way NE (from Rt 65 or 75)
C NE 45 St
L Montlake Blvd NE
R NE 44 St
C Pend Oreille Rd (enter UW Campus)
L Stevens Way
L NE 40 St (Grant Lane)
R 15 Av NE
L NE Campus Pkwy
C NE 40 St
C N 40 St
L Wallingford Av N
R N 35 St
L Fremont Av N
C Fremont Bridge
R Florentia St
R Nickerson St
C W Nickerson St
L Overpass Loop
L W Emerson St
C W Emerson Pl
L Gilman Av W
R 22 Av W
R Thorndyke Av W
R W Hayes St
R 28 Av W
L W Blaine St
S Condon Way W

Awareness Areas
22nd Av W/W Dravus St

Route 31 is grouped with Routes 75

To		*Base*	
University District	0310	North	04D5
Central Magnolia	0339		

When scheduled from Routes 31, 32 to Route 75, change signs at Brooklyn Av NE/NE Pacific St.
When scheduled from Route 75 to Routes 31, 32, change signs at NE 40 St/Sand Point Way NE.

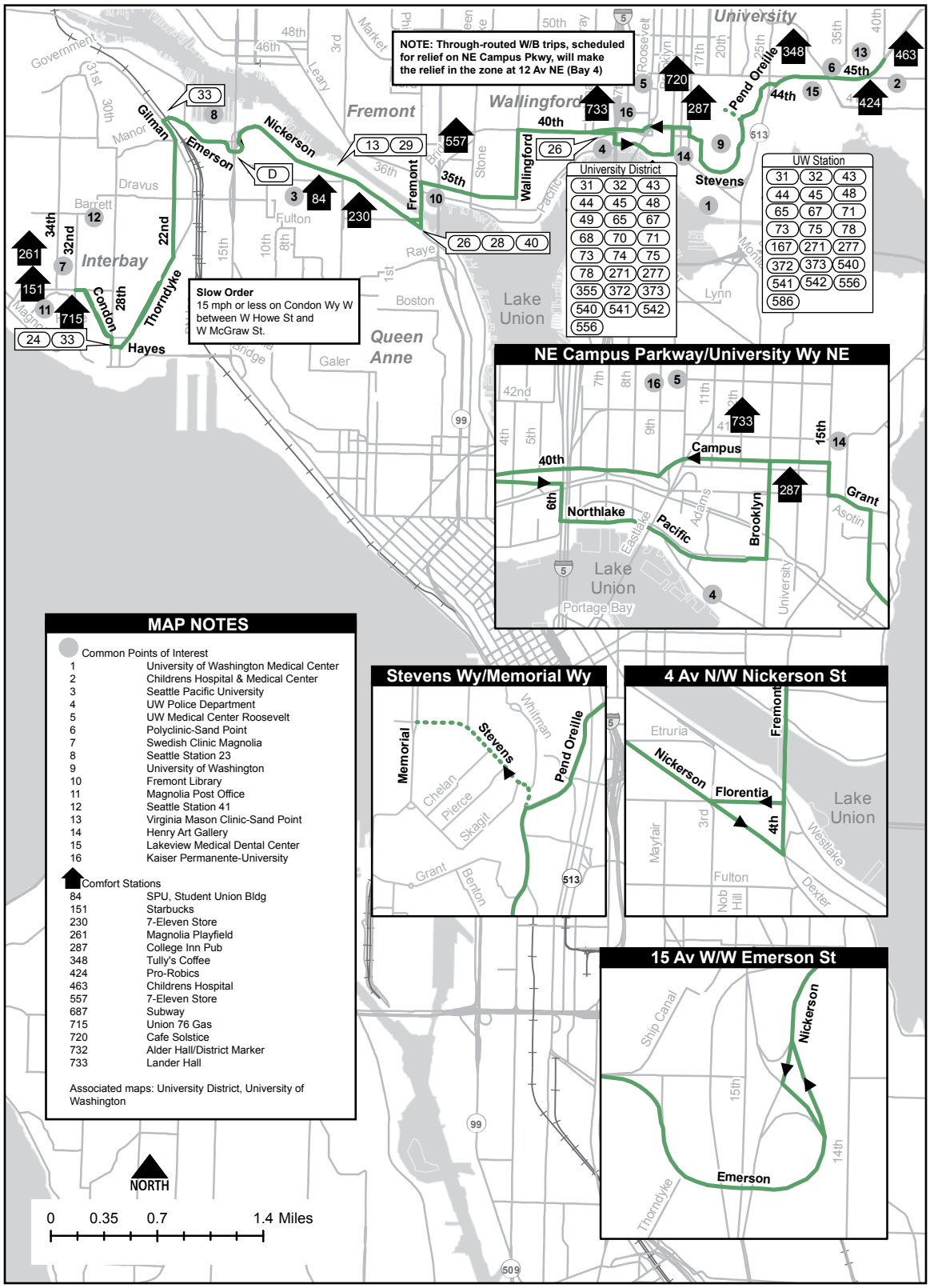

MAP NOTES

Common Points of Interest

1	University of Washington Medical Center
2	Childrens Hospital & Medical Center
3	Seattle Pacific University
4	UW Police Department
5	UW Medical Center Roosevelt
6	Polyclinic-Sand Point
7	Swedish Clinic Magnolia
8	Seattle Station 23
9	University of Washington
10	Fremont Library
11	Magnolia Post Office
12	Seattle Station 41
13	Virginia Mason Clinic-Sand Point
14	Henry Art Gallery
15	Lakeview Medical Dental Center
16	Kaiser Permanente-University

Comfort Stations

84	SPU, Student Union Bldg
151	Starbucks
230	7-Eleven Store
261	Magnolia Playfield
287	College Inn Pub
348	Tully's Coffee
424	Pro-Robics
463	Childrens Hospital
557	7-Eleven Store
687	Subway
715	Union 76 Gas
720	Cafe Solstice
732	Alder Hall/District Marker
733	Lander Hall

Associated maps: University District, University of Washington

University District

From: 1 Av N/Republican St

- ♦ 1 Av N
- **L** Mercer St
- **C** W Mercer St
- **C** W Mercer Pl
- **R** Elliott Av W
- **C** 15 Av W
- **R** "W Dravus St" exit
- **C** enter 15 Av W
- **C** 15 Av W
- **R** "Emerson St/ Nickerson St" exit
- **C** "Nickerson St/Seattle Pacific University" exit
- **C** W Nickerson St
- **C** Nickerson St
- **L** 4 Av N
- **C** Fremont Bridge
- **C** Fremont Av
- **R** N 35 St
- **L** Wallingford Av N
- **R** N 40 St
- **C** NE 40 St
- **C** NE 40 St (lower level)
- **R** 6 Av NE
- **L** NE Northlake Way
- **C** NE Pacific St
- **S** Brooklyn Av NE (Trips continue as Route 65 or 75)

When Scheduled to NE Campus Pkwy/ University Way NE

Operate regular route

- **2** NE Pacific St
- **L** Brooklyn Av NE
- **R** E/B NE Campus Pkwy
- **L** 15 Av NE
- **L** W/B NE Campus Pkwy

Seattle Center

From: Sand Point Way/40 Av NE

- ♦ Sand Point Way NE (from Route 65 or 75)
- **C** NE 45 St
- **L** Montlake Blvd NE
- **R** NE 44 St
- **C** Pend Oreille Rd (enter UW Campus)
- **L** Stevens Way
- **L** NE 40 St (Grant Lane)
- **R** 15 Av NE
- **L** NE Campus Pkwy
- **C** NE 40 St
- **C** N 40 St
- **L** Wallingford Av N
- **R** N 35 St
- **L** Fremont Av N
- **C** Fremont Bridge
- **R** Florentia St
- **R** Nickerson St
- **C** W Nickerson St
- **R** "15 Av W/ City Center" exit
- **C** 15 Av W
- **R** "W Dravus St" exit
- **C** 15 Av W
- **C** Elliott Av W
- **L** W Mercer Pl
- **C** W Mercer St
- **R** Queen Anne Av N
- **S**

Route 32 is grouped with Routes 75

To		*Base*	
Seattle Center	0227	North	04D5
University District	0247		

When scheduled from Routes 31, 32 to Route 75, change signs at Brooklyn Av NE/NE Pacific St.
When scheduled from Route 75 to Routes 31, 32, change signs at NE 40 St/Sand Point Way NE.

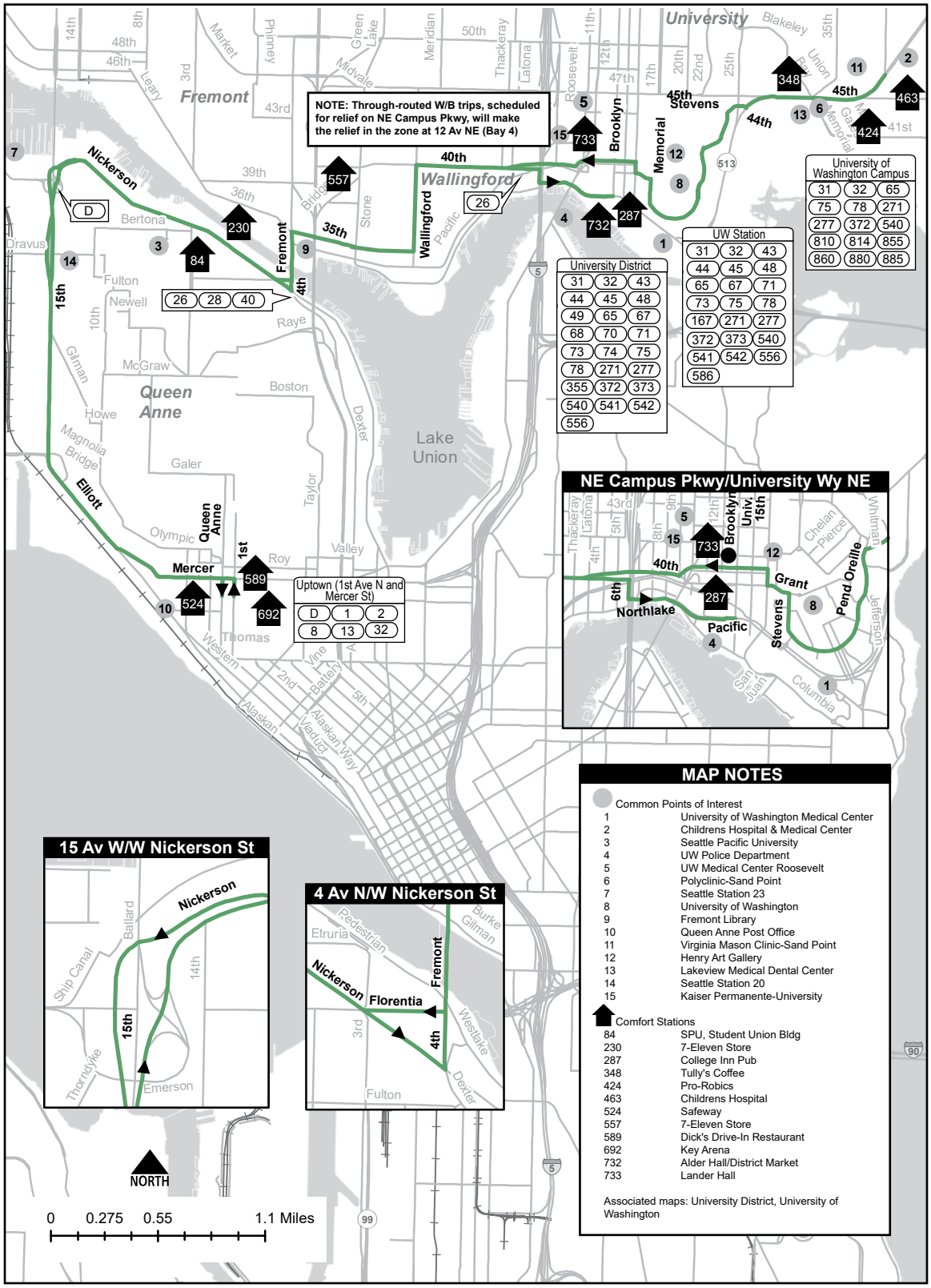

MAP NOTES

Common Points of Interest

1	University of Washington Medical Center
2	Childrens Hospital & Medical Center
3	Seattle Pacific University
4	UW Police Department
5	UW Medical Center Roosevelt
6	Polyclinic-Sand Point
7	Seattle Station 23
8	University of Washington
9	Fremont Library
10	Queen Anne Post Office
11	Virginia Mason Clinic-Sand Point
12	Henry Art Gallery
13	Lakeview Medical Dental Center
14	Seattle Station 20
15	Kaiser Permanente-University

Comfort Stations

84	SPU, Student Union Bldg
230	7-Eleven Store
287	College Inn Pub
348	Tully's Coffee
424	Pro-Robics
463	Childrens Hospital
524	Safeway
557	7-Eleven Store
589	Dick's Drive-In Restaurant
692	Key Arena
732	Alder Hall/District Market
733	Lander Hall

Associated maps: University District, University of Washington

Downtown Seattle

From: Illinois Av/Texas Way

♦ Illinois Av
R Texas Way
C Texas Way through Reserve Center gate into Center
C Texas Way
C Texas Way out through Reserve Center south gate
L Washington Av
C east gate
C W Government Way
C Gilman Av W
R 22 Av W
R Thorndyke Av W
R W Blaine St
L 28 Av W
L W Galer St
C Magnolia Bridge
R 15 Av W
C Elliott Av W
L Western Av W
L W Denny Way
C Denny Way
R 3 Av
S Cedar St (continues as Route 27, Route 124 or to 3 Av S/S Main St)

When Scheduled from W Government Way/ 34 Av W

♦ W Government Way
C Gilman Av W

When Scheduled to 3 Av S/S Main St

Operate regular route

2 3 Av
C 3 Av S
S S Main St

East Magnolia

From: 4 Av S/S Royal Brougham Way

♦ 4 Av S
2 4 Av S Island Stop at 4 Av/S Jackson St
L Prefontaine Pl S
C 3 Av
L Broad St
R 1 Av
L Denny Way
C W Denny Way
R Western Av W
C Elliott Av W
R "Magnolia Bridge/ Pier 91" exit (stay in right lane)
C Magnolia Bridge
C W Galer St
R Thorndyke Av W
L 22 Av W
L Gilman Av W
C W Government Way
C east gate to Discovery Pk/Ft Lawton
R Texas Way
C Reserve Center south gate into Center
C Texas Way through Reserve Center
C Texas Way out through Reserve Center north gate
L Counterclockwise loop through parking lot
2 Illinois Av
S (ns Texas Way)

When Scheduled to W Government Way/ 34 Av W

C Illinois Av (N/B)
R Texas Way
C Texas Way through Reserve Center gate into Center
C Texas Way
L Texas Way out through Reserve Center south gate
L Washington Av
C East Gate
C W Government Way
S (34 Av W)

When Scheduled from Yesler Way/ Eastside I-5 Bridge

♦ Yesler Way (from Route 27)
R 3 Av
C 3 Av
C Regular route

Awareness Areas

4th Av/S Washington St
3rd Av/Virginia St
3rd Av/Pike St
3rd Av/Pine St
22nd Av W/W Dravus St
Gilman Av W/ W Emerson Pl

Route 33 is grouped with Routes 27, 124

To		Base	
Downtown Seattle	037C	Ryerson	04D8
East Magnolia	037A	Central	04D3
shuttle	014C		

Northbound when scheduled from Route 27 to Route 33 change signs at Yesler Way/Eastside I-5 bridge
Southbound when scheduled from Route 33 to Route 27 or Route 124 change signs at 3 Av/Cedar St.

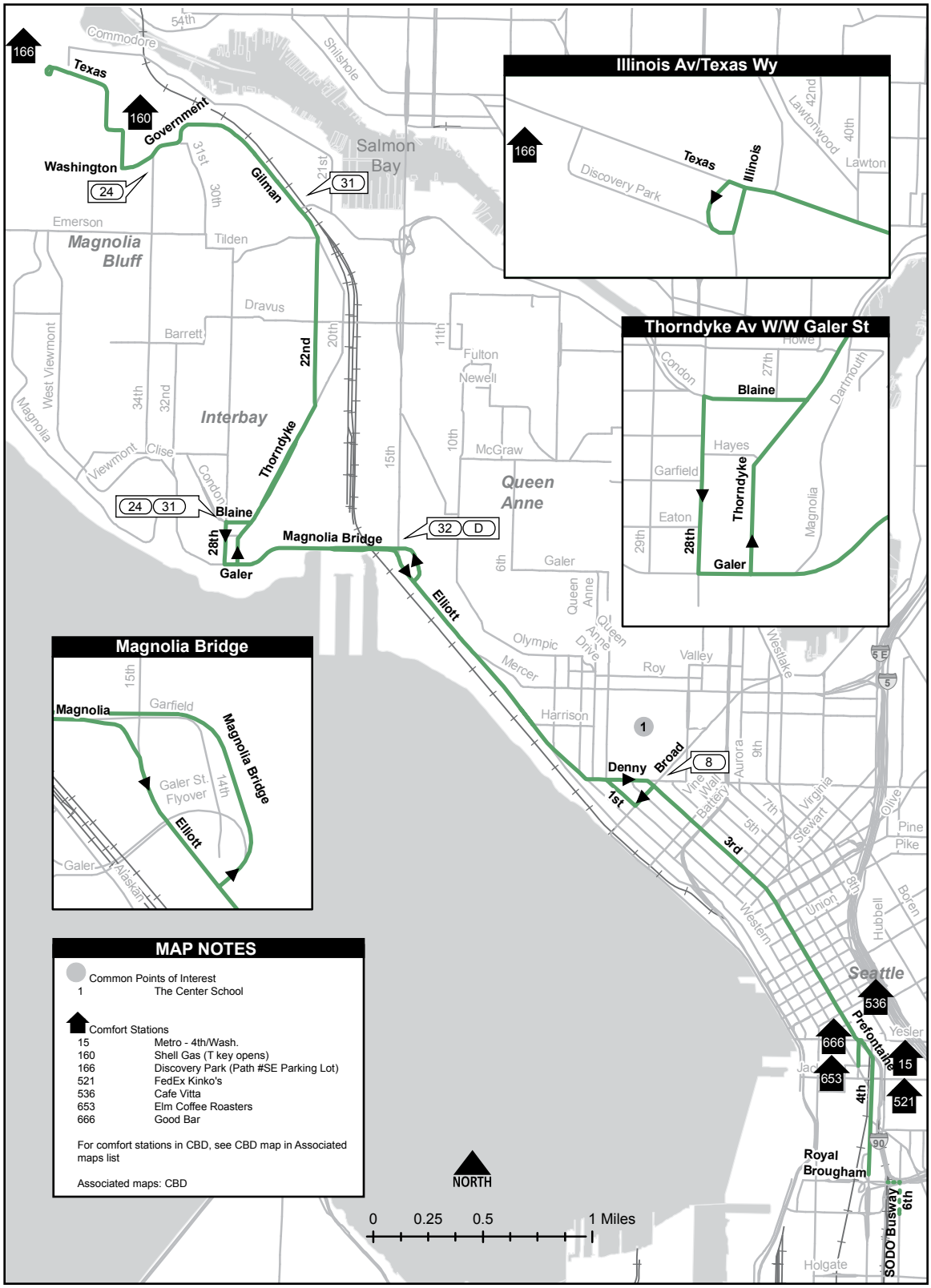

MAP NOTES

Common Points of Interest

1	The Center School

Comfort Stations

15	Metro - 4th/Wash.
160	Shell Gas (T key opens)
166	Discovery Park (Path #SE Parking Lot)
521	FedEx Kinko's
536	Cafe Vitta
653	Elm Coffee Roasters
666	Good Bar

For comfort stations in CBD, see CBD map in Associated maps list

Associated maps: CBD

Downtown Seattle

From: Othello Station

♦ S Myrtle St
(ns 39 Av S)
R M. L. King Jr Way S
R S Othello St
R Beacon Av S
R 14 Av S
L S Massachusetts St
R 12 Av S
C S Charles St
L Golf Dr S
C 12 Av S
L S Jackson St
R 4 Av S
L Prefontaine Pl S
C 3 Av
S (Pike St)

When Scheduled to 5 Av S/S Jackson St
Operate regular route

L 5 Av S

When Scheduled to S Jackson St/12 Av S
Operate regular route

2 S Jackson St
S 12 Av S (route continues as Route 70

Othello Station

From: Downtown

♦ 3 Av
C 3 Av S
L 2 Av Ext S
L S Jackson St
R 12 Av S
C Golf Dr S
R 14 Av S
C Beacon Av S
L S Myrtle St
C S Myrtle Pl
C S Othello St
L 38 Av S
R S Myrtle St
S (ns 39 Av S)

Awareness Areas
4th Av/S Washington St
3rd Av/Virginia St
3rd Av/Pike St
3rd Av/Pine St

To		*Base*	
Downtown Seattle	052E	Atlantic	04D5
at Beacon Av S/Lander St	048C	Central	04D3
ID/Chinatown Sta	00C1		
Othella Station	052C		
at Beacon Av S/Lander St	009B		

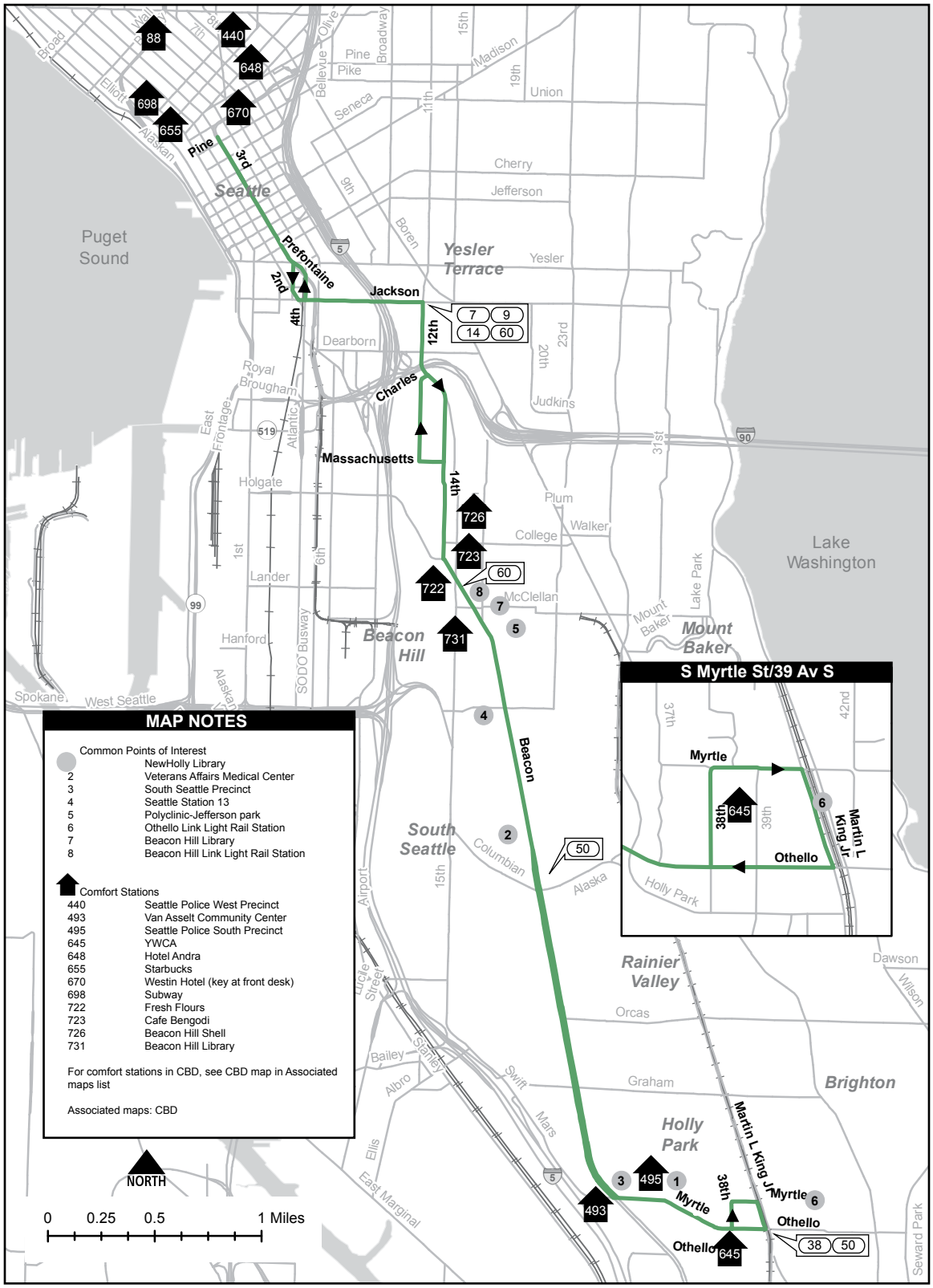
Puget Sound
Lake Washington
Seattle
Yesler Terrace
Beacon Hill
Mount Baker
South Seattle
Rainier Valley
Holly Park
Brighton
Pine
3rd
Prefontaine
2nd
4th
Jackson
12th
Charles
Massachusetts
14th
Beacon
Myrtle
38th
Martin L King Jr
Othello
S Myrtle St/39 Av S
88
440
648
698
655
670
726
723
722
731
493
495
645
7
9
14
60
38
50
MAP NOTES
Common Points of Interest
NewHolly Library
2 Veterans Affairs Medical Center
3 South Seattle Precinct
4 Seattle Station 13
5 Polyclinic-Jefferson park
6 Othello Link Light Rail Station
7 Beacon Hill Library
8 Beacon Hill Link Light Rail Station
Comfort Stations
440 Seattle Police West Precinct
493 Van Asselt Community Center
495 Seattle Police South Precinct
645 YWCA
648 Hotel Andra
655 Starbucks
670 Westin Hotel (key at front desk)
698 Subway
722 Fresh Flours
723 Cafe Bengodi
726 Beacon Hill Shell
731 Beacon Hill Library
For comfort stations in CBD, see CBD map in Associated maps list
Associated maps: CBD
NORTH
0 0.25 0.5 1 Miles

Downtown Seattle

From: SW Alaska St/35 Av SW

♦ SW Alaska St
L 49 Av SW
L SW Brandon St
R 48 Av SW
R Beach Dr SW

Slow Order
15 mph or less on Beach Dr SW between 48 Av SW & SW Shore Pl

R 63 Av SW
R Alki Av SW
C Harbor Av SW
L SW Spokane St
L enter "Harbor Island/ Hwy 99"
C SW Spokane St (left lane under bridge)
R Bus-only lane
R enter W Seattle Bridge ("To City Center/I-5/ Hwy 99")
C W Seattle Bridge (bus-only lane)
R "1 Av S" exit
L 1 Av S
R Edgar Martinez Dr S
L 4 Av S
2 4 Av Island Stop at 4 Av/S Jackson
C 4 Av
L Prefontaine Pl S
C 3 Av
S (Pine St)

Express Stops Northbound
Make no stops between 1 Av S/S Spokane St & 4 Av S/S Jackson St (Island Zone) except at:

- 1 Av S/S Lander St
- Edgar Martinez Dr S/ 1 Av S
- 4 Av S/S Royal Brougham Way

Alaska Junction

From: Lenora St/4 Av

♦ Lenora St (fs 4 Av north side)
L 2 Av
R Columbia St
C enter "Alaskan Way Viaduct" (Hwy 99)

Slow Order
25 mph or less speed limit on Alaskan Way Viaduct between S King St & S Atlantic St

C Alaskan Way Viaduct (Hwy 99)
R "W Seattle Bridge" exit
C W Seattle Bridge (upper level)
R "Delridge Way SW" exit
R "SW Spokane St" exit
C SW Spokane
R Harbor Av SW
C Alki Av SW
L 63 Av SW
L Beach Dr SW

Slow Order
15 mph or less on Beach Dr SW between Shore Pl & 48 Av SW

L 48 Av SW
L SW Brandon St
R 49 Av SW
R SW Alaska St
S (Bay 2)

Awareness Areas
4th Av/S Washington St
3rd Av/Pike St
3rd Av/Pine St

To		*Base*
Downtown Seattle	015B	Ryerson 04D8
at 61 Av SW/Alki Av SW	0616	
Alaska Junction	0704	
at 61 Av SW/Alki Av SW	0173	

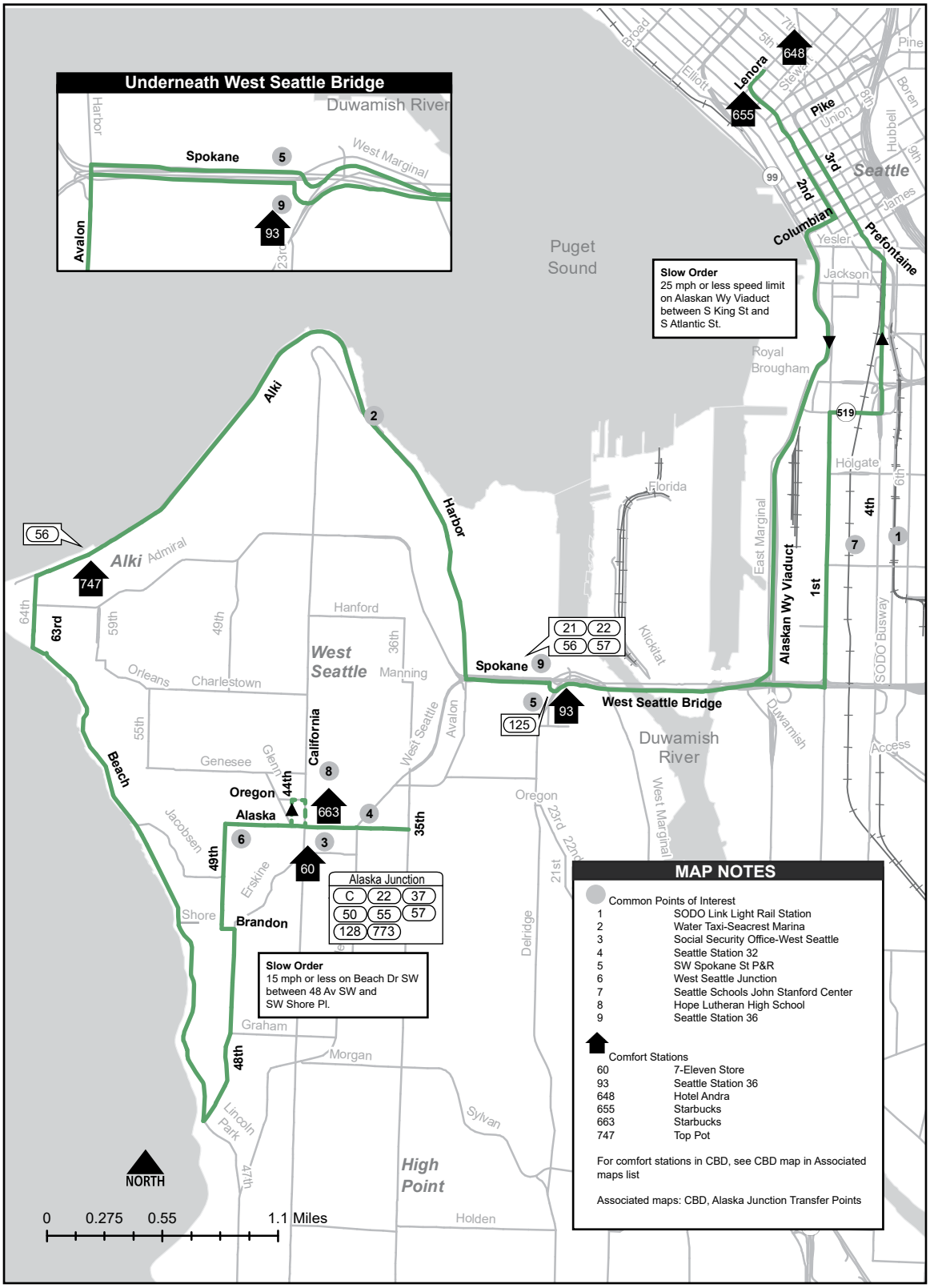
Underneath West Seattle Bridge
Duwamish River
Harbor
Spokane
West Marginal
Avalon
23rd
Puget Sound
Slow Order
25 mph or less speed limit on Alaskan Wy Viaduct between S King St and S Atlantic St.
Lenora
Pike
Union
3rd
2nd
Columbian
Prefontaine
Seattle
Yesler
Jackson
Royal Brougham
Florida
Holgate
East Marginal
Alaskan Wy Viaduct
1st
4th
SODO Busway
Access
Duwamish
Klickitat
West Seattle Bridge
Duwamish River
West Marginal
Alki
Admiral
Harbor
Hanford
West Seattle
Manning
Orleans
Charlestown
Genesee
Glenn
California
Oregon
Alaska
Jacobsen
Erskine
Shore
Brandon
Graham
Morgan
Lincoln Park
Sylvan
High Point
Holden
Delridge
Oregon
Beach
63rd
64th
59th
49th
55th
44th
35th
48th
47th
Alaska Junction
C 22 37
50 55 57
128 773
Slow Order
15 mph or less on Beach Dr SW between 48 Av SW and SW Shore Pl.
NORTH
0 0.275 0.55 1.1 Miles
MAP NOTES
Common Points of Interest
1 SODO Link Light Rail Station
2 Water Taxi-Seacrest Marina
3 Social Security Office-West Seattle
4 Seattle Station 32
5 SW Spokane St P&R
6 West Seattle Junction
7 Seattle Schools John Stanford Center
8 Hope Lutheran High School
9 Seattle Station 36
Comfort Stations
60 7-Eleven Store
93 Seattle Station 36
648 Hotel Andra
655 Starbucks
663 Starbucks
747 Top Pot
For comfort stations in CBD, see CBD map in Associated maps list
Associated maps: CBD, Alaska Junction Transfer Points

Downtown Seattle

From: Northgate Transit Center

♦ Bay 6
R NE 100 St
L 1 Av NE
R N 92 St
R College Way N
C Meridian Av N
L N Northgate Way
C N 105 St
C Holman Rd N
C Holman Rd NW
C 15 Av NW
R NW 85 St
L 24 Av NW
L NW Market St
R Leary Av NW
C NW Leary Way
C Leary Way NW
C NW 36 St
C N 36 St
C Fremont Pl NW
R Fremont Av N
C Fremont Bridge
C 4 Av N
L Westlake Av N
L Westlake Av N
(at 9 Av N)
R Lenora St
L 3 Av
C 3 Av S
S 3 Av S/Main

Northgate

From: S Massachusetts St/8 Av

♦ 4 Av S Island Stop at
4 Av/S Jackson
C 4 Av S
L Prefontaine Pl S
C 3 Av
R Blanchard St
L Westlake Av
C Westlake Av N
R 4 Av N
C Fremont Bridge
C Fremont Av N
L Fremont Pl N
C N 36 St
C NW 36 St
R Leary Way NW
C NW Leary Way
C Leary Av NW
L NW Market St
R 24 Av NW
R NW 85 St
L 15 Av NW
C Holman Rd NW
C Holman Rd N
C N 105 St
C N Northgate Way
R Meridian Av N
C College Way N
L N 92 St
L 1 Av NE
R NE 100 St
L enter Northgate
Transit Center
S (Bay 2: drop off only)

When Scheduled to Northgate Transit Center North Layover If Northgate Transit Center Westside Layover Area is Fully Occupied, do not Layover at Bay 2

C through transit center
R NE 103 St to Layover G
(leave 3 minutes before your Bay 6 timepoint)
R 3 Av NE
R NE 100 St
R enter transit center
C through make u-turn and proceed southbound to Bay 6
C On schedule

Awareness Areas
4th Av/S Washington St
3rd Av/Virginia St
3rd Av/Pike St
3rd Av/Pine St
N 105th St/Aurora Ave N
Northgate TC

To		*Base*	
Downtown Seattle	0237	Central Base	04D3
at 15 Av NW/NW 85 St	0238		
Northgate	023A		
at Fremont Av N/N 34 St	023C		

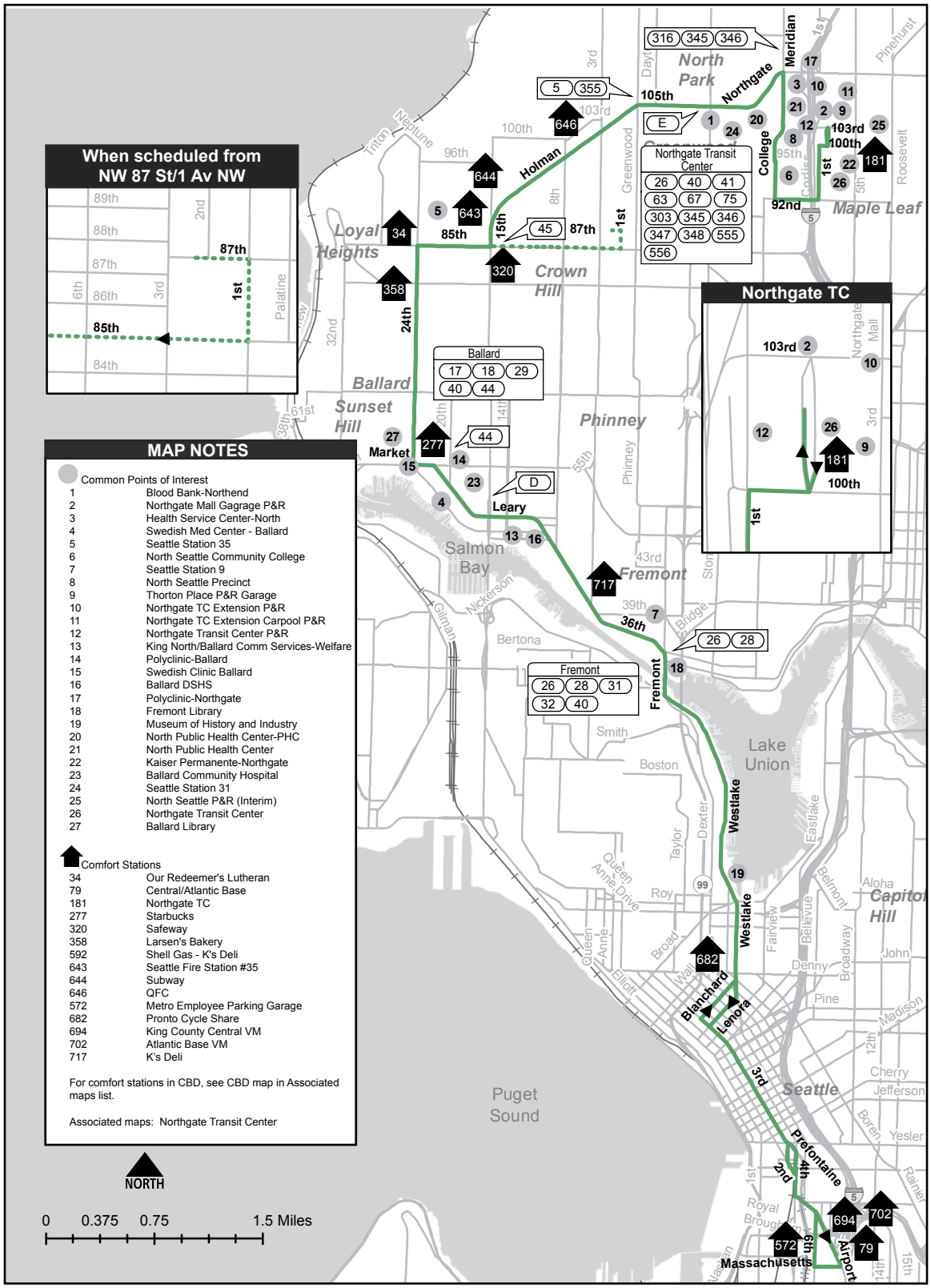
When scheduled from NW 87 St/1 Av NW
89th
88th
87th
86th
85th
84th
2nd
3rd
6th
1st
87th
85th
Palatine
MAP NOTES
Common Points of Interest
1 Blood Bank-Northend
2 Northgate Mall Gagrage P&R
3 Health Service Center-North
4 Swedish Med Center - Ballard
5 Seattle Station 35
6 North Seattle Community College
7 Seattle Station 9
8 North Seattle Precinct
9 Thorton Place P&R Garage
10 Northgate TC Extension P&R
11 Northgate TC Extension Carpool P&R
12 Northgate Transit Center P&R
13 King North/Ballard Comm Services-Welfare
14 Polyclinic-Ballard
15 Swedish Clinic Ballard
16 Ballard DSHS
17 Polyclinic-Northgate
18 Fremont Library
19 Museum of History and Industry
20 North Public Health Center-PHC
21 North Public Health Center
22 Kaiser Permanente-Northgate
23 Ballard Community Hospital
24 Seattle Station 31
25 North Seattle P&R (Interim)
26 Northgate Transit Center
27 Ballard Library
Comfort Stations
34 Our Redeemer's Lutheran
79 Central/Atlantic Base
181 Northgate TC
277 Starbucks
320 Safeway
358 Larsen's Bakery
592 Shell Gas - K's Deli
643 Seattle Fire Station #35
644 Subway
646 QFC
572 Metro Employee Parking Garage
682 Pronto Cycle Share
694 King County Central VM
702 Atlantic Base VM
717 K's Deli
For comfort stations in CBD, see CBD map in Associated maps list.
Associated maps: Northgate Transit Center
NORTH
0 0.375 0.75 1.5 Miles
316 345 346
5 355
646
644
643
34
358
320
45
87th
85th
105th
103rd
100th
96th
92nd
95th
E
Northgate Transit Center
26 40 41
63 67 75
303 345 346
347 348 555
556
Ballard
17 18 29
40 44
277
44
D
717
682
592
694
572
702
79
181
Northgate TC
Meridian
Northgate
College
Holman
15th
24th
1st
Greenwood
Phinney
Fremont
Westlake
Blanchard
Lenora
3rd
Pretontaine
Massachusetts
Airport
Loyal Heights
Crown Hill
Ballard
Sunset Hill
North Park
Maple Leaf
Phinney
Fremont
Lake Union
Capitol Hill
Seattle
Puget Sound
Salmon Bay
Bertona
Smith
Boston
Roy
Denny
Pine
John
Cherry
Jefferson
Yesler
Madison
Broadway
Bellevue
Eastlake
Dexter
Taylor
Fairview
Aurora
Queen Anne Drive
Elliott
Broad
Nickerson
Gilman
Bridge
Stone
Pinehurst
Roosevelt
Rainier
Triton
Neptune
Day
Market
Leary
Northgate Mall
Royal Brougham
Alaskan
Pinehurst
5th
6th
8th
10th
11th
12th
14th
15th
20th
32nd
36th
38th
39th
43rd
55th
161st

Downtown Seattle

From: Lake City and Northgate

♦ NE 130 St
L Lake City Way NE (SR-522)
R NE 125 St
L Roosevelt Way NE
R NE 125 St
L 5 Av NE
R NE 103 St
L enter Northgate Transit Center (Bay 5)
R NE 100 St
R 1 Av NE
L NE Northgate Way
R enter S/B I-5
C I-5
R "Stewart St/Denny Way" Exit (#166)
C Stewart St
L 9 Av
C enter CPS
C Lane

Slow Order
5 mph or less on lane 7 at Convention Place Station (CPS)

C Bay "i" through CPS
C Bay "C" route through tunnel
2 IDS stop
S

When Scheduled from 5 Av NE/NE 123 St

♦ 5 Av NE
C 5 Av NE
C Regular route

When Scheduled from NE 103 St/5 Av NE (Layover F)

♦ NE 103 St
L enter Northgate Transit Center (Bay 5)
C Regular route

Express Lanes Advisory
Never enter express lanes if signage is blank or closed is displayed

When Scheduled via I-5 Express Lanes
Operate regular route

2 1 Av NE
L enter I-5 Express Lanes (If "Open" is displayed)
R "Pike St" exit
R "Transit Only" lane
C Bay "i" route through CPS
C Bay "C" route

When Tunnel is Closed and Express Lanes are OPEN
Operate regular route

2 I-5 Express Lanes
R "Stewart St/Denny Way" Exit (#166)
C Stewart St
L 2 Av
S 2 Av Ext S

When Tunnel is Closed and Express Lanes are Closed
Operate regular route

2 NE 100 St
R 1 Av NE
L NE Northgate Way
R enter S/B I-5
C I-5
R "Stewart St/Denny Way" Exit (#186)
C Stewart St
L 2 Av
C 2 Av Ext S
C 4 Av S
L Seattle Blvd S
C Airport Way S
R S Massachusetts St
R 6 Av S
S (fs S Massachusetts St N/B)

When I-5 is Congested South of Northgate & Directed by Coordinator
Operate regular route

2 Northgate Transit Center (Bay 5)
L NE 100 St
R 5 Av NE
L Banner Way NE
C NE 75 St
R enter S/B I-5
C S/B I-5 regular lanes

When I-5 is Congested South of Lake Washington Ship Canal Bridge & Directed by Coordinator

C I-5
R "Boylston Av/ Roanoke St" Exit (#168A)
C Boylston Av E
L Lakeview Blvd E
R Freeway overpass
C Eastlake Av E
R Stewart St
C Regular route

For Emergency Tunnel Closure, Refer to Tunnel Maps and Emergency Closure Information Section

Awareness Areas
5th Av NE/ NE Northgate Wy
Northgate TC
4th Av/University St
4th Av/S Washington St

Stop Instructions:
Make no Stops Between Northgate Transit Center & Convention Place Station

To		Base	
Downtown Seattle	053D	North Base	04D5
at 5 Av NE/NE 125 St	07CD		

Procedure for Congestion Reroutes:
If the operator believes traffic warrants the use of the reroute, but the coordinator has not yet ordered it, the operator may place a RTT to get permission from the coordinator. If the coordinator is unable to respond to your call in a timely fashion, operators may use these reroutes at their discretion, but you are REQUIRED to complete the notification to the coordinator that the reroute was used.

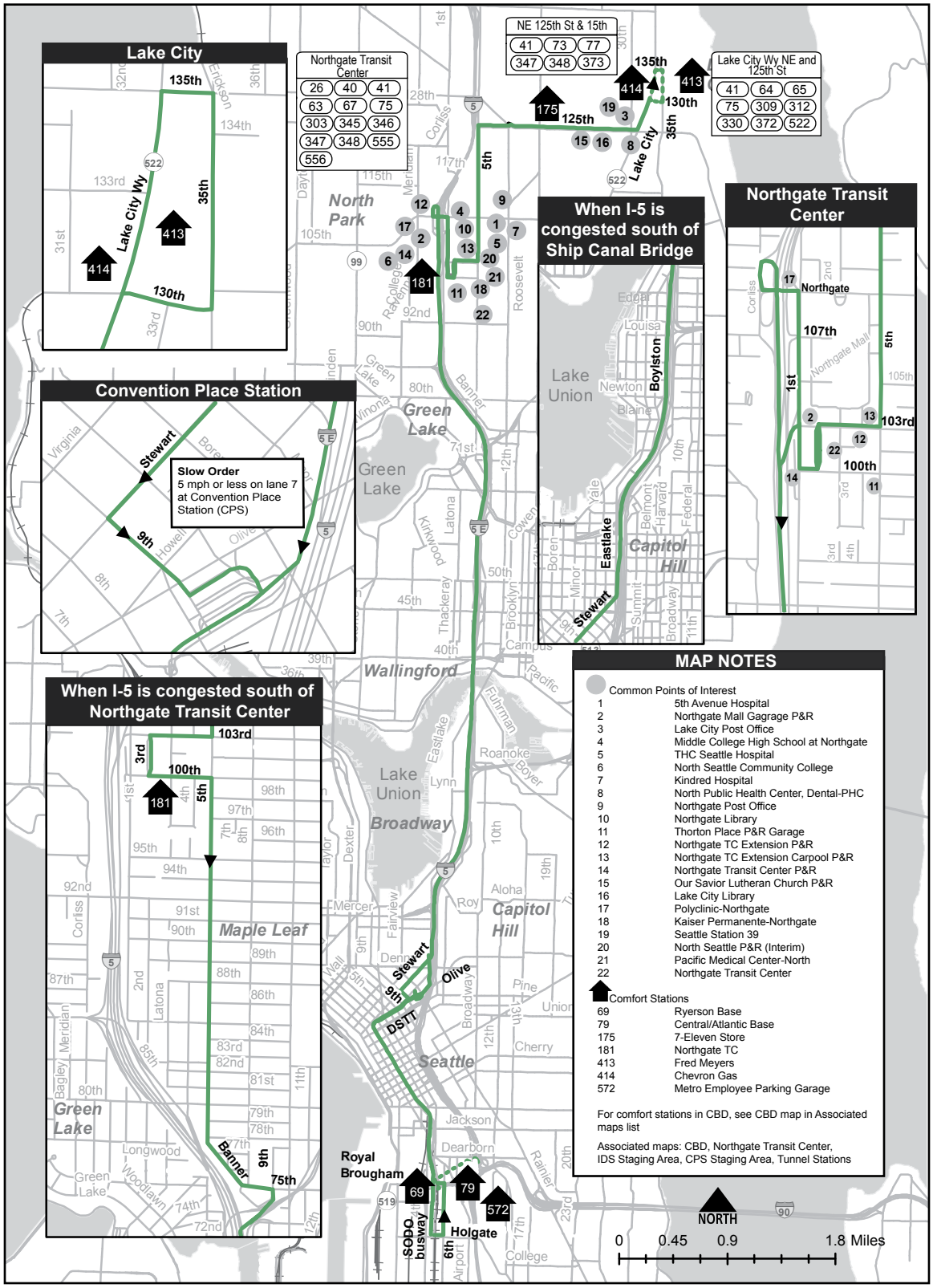
Lake City
Northgate Transit Center
26 40 41 63 67 75 303 345 346 347 348 555 556
NE 125th St & 15th
41 73 77 347 348 373
Lake City Wy NE and 125th St
41 64 65 75 309 312 330 372 522
When I-5 is congested south of Ship Canal Bridge
Northgate Transit Center
Convention Place Station
Slow Order
5 mph or less on lane 7 at Convention Place Station (CPS)
When I-5 is congested south of Northgate Transit Center
MAP NOTES
Common Points of Interest
1 5th Avenue Hospital
2 Northgate Mall Gagrage P&R
3 Lake City Post Office
4 Middle College High School at Northgate
5 THC Seattle Hospital
6 North Seattle Community College
7 Kindred Hospital
8 North Public Health Center, Dental-PHC
9 Northgate Post Office
10 Northgate Library
11 Thorton Place P&R Garage
12 Northgate TC Extension P&R
13 Northgate TC Extension Carpool P&R
14 Northgate Transit Center P&R
15 Our Savior Lutheran Church P&R
16 Lake City Library
17 Polyclinic-Northgate
18 Kaiser Permanente-Northgate
19 Seattle Station 39
20 North Seattle P&R (Interim)
21 Pacific Medical Center-North
22 Northgate Transit Center
Comfort Stations
69 Ryerson Base
79 Central/Atlantic Base
175 7-Eleven Store
181 Northgate TC
413 Fred Meyers
414 Chevron Gas
572 Metro Employee Parking Garage
For comfort stations in CBD, see CBD map in Associated maps list
Associated maps: CBD, Northgate Transit Center, IDS Staging Area, CPS Staging Area, Tunnel Stations
NORTH
0 0.45 0.9 1.8 Miles

Lake City

From: International District Station (IDS)

♦ Lane 2 or 4
2 Bay A
C CPS Bay A/B
R flyover ramp
R Olive Way
L enter N/B I-5
C I-5
R "Northgate Way/ 1 Av NE" Exit (#173)
R 1 Av NE
L NE 100 St
L enter Northgate Transit Center (Bay 2)
R NE 103 St
L 5 Av NE
R NE 125 St
L Lake City Way NE (SR-522)
2 NE 135 St
S

When Scheduled via I-5 Express Lanes
Operate regular route
2 CPS
C enter N/B I-5 Express Lanes (If "Open" is displayed)
C I-5 Express Lanes
R "NE 103 St" Exit
R 1 Av NE
C Regular route

Express Lanes Advisory
Never enter express lanes if signage is blank or closed is diplayed

When Scheduled to 5 Av NE/NE 125 St
Operate regular route
2 5 Av NE
S (NE 125 St)

When Tunnel is Closed and Express Lanes OPEN
C Olive Way
R enter CPS
L Lane 7

Slow Order
5 mph or less on lane 7 at Convention Place Station (CPS)

C through CPS
C enter N/B I-5 Express lanes
C I-5 Express lanes
C Regular route

When Tunnel is Closed and Express Lanes are Closed
♦ 4 Av S
C 4 Av S
R Olive Way
L enter N/B I-5
C Regular route

For Emergency Tunnel Closure, Refer to Tunnel Maps and Emergency Closure Information Section

Awareness Areas
5th Av NE/ NE Northgate Wy
Northgate TC
4th Av/University St
4th Av/S Washington St

To		Base	
Lake City	053B	North Base	04D5
NE 125 Only	05D8		

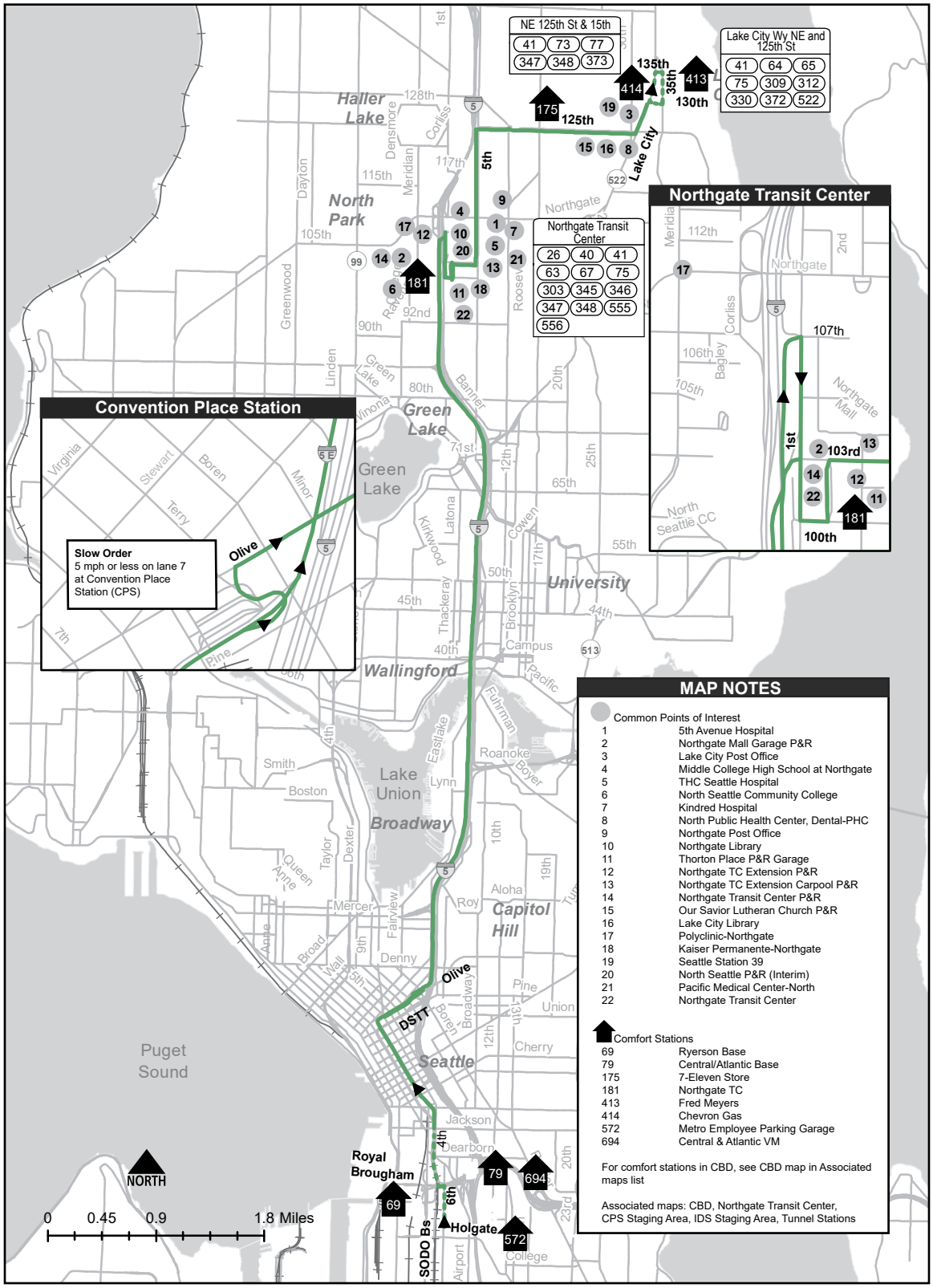

MAP NOTES

Common Points of Interest

1	5th Avenue Hospital
2	Northgate Mall Garage P&R
3	Lake City Post Office
4	Middle College High School at Northgate
5	THC Seattle Hospital
6	North Seattle Community College
7	Kindred Hospital
8	North Public Health Center, Dental-PHC
9	Northgate Post Office
10	Northgate Library
11	Thorton Place P&R Garage
12	Northgate TC Extension P&R
13	Northgate TC Extension Carpool P&R
14	Northgate Transit Center P&R
15	Our Savior Lutheran Church P&R
16	Lake City Library
17	Polyclinic-Northgate
18	Kaiser Permanente-Northgate
19	Seattle Station 39
20	North Seattle P&R (Interim)
21	Pacific Medical Center-North
22	Northgate Transit Center

Comfort Stations

69	Ryerson Base
79	Central/Atlantic Base
175	7-Eleven Store
181	Northgate TC
413	Fred Meyers
414	Chevron Gas
572	Metro Employee Parking Garage
694	Central & Atlantic VM

For comfort stations in CBD, see CBD map in Associated maps list

Associated maps: CBD, Northgate Transit Center, CPS Staging Area, IDS Staging Area, Tunnel Stations

Downtown Seattle

From: University District

♦ NE 45 St
R 15 Av NE
L NE Pacific St
R Montlake Blvd NE
C Montlake Blvd E
C E Montlake Pl E
C 24 Av E
C Turner Way E
C 23 Av E
R E John St
C E Thomas St
L 15 Av E
R E John St
C E Olive Way
L Bellevue Av
R E Pine St
C Pine St
S (5 Av)

When Scheduled to Jackson St/5 Av S
Operate regular route
2 5 Av/Pine St
C Pine St
L 3 Av
C 3 Av S
L 2 Av Ext S
L S Jackson St

When Scheduled to Boren Av/E Yesler Way
Operate regular route
2 Broadway E/ E John St
L Broadway E
C Broadway
L Boren Av
C Base route

University District

From: Downtown Seattle

♦ Pike St
C E Pike St
L Bellevue Av
R E Olive Way
C E John St
L 15 Av E
R E Thomas St
C E John St
L 23 Av E
C Turner Way E
C 24 Av E
C E Montlake Pl E
C Montlake Blvd E
C Montlake Blvd NE
L NE Pacific St
S UW Station Bay 2 (continue as Route 44)

When Scheduled from Boren Av/E Yesler Way
C Boren Av
R Broadway
C Broadway E
R E John St
C Regular route

When Scheduled to NE 45 St/Brooklyn Av NE
Operate regular route
2 NE Pacific St
R 15 Av NE
L NE 45 St
S Brooklyn Av NE

Awareness Areas
3th Av/Pike St
3th Av/Pine St
Montlake Blvd NE/ NE Pacific St
Montlake Blvd NE/ SR-520

Route 43 is grouped with Route 44

To		*Base*	
Downtown Seattle	0295	Atlantic Base	04D1
at Montlake (Route 44)	061E		
University District	0702		
Husky Service	0189		
NE 45th/Brooklyn Ave NE	0201		

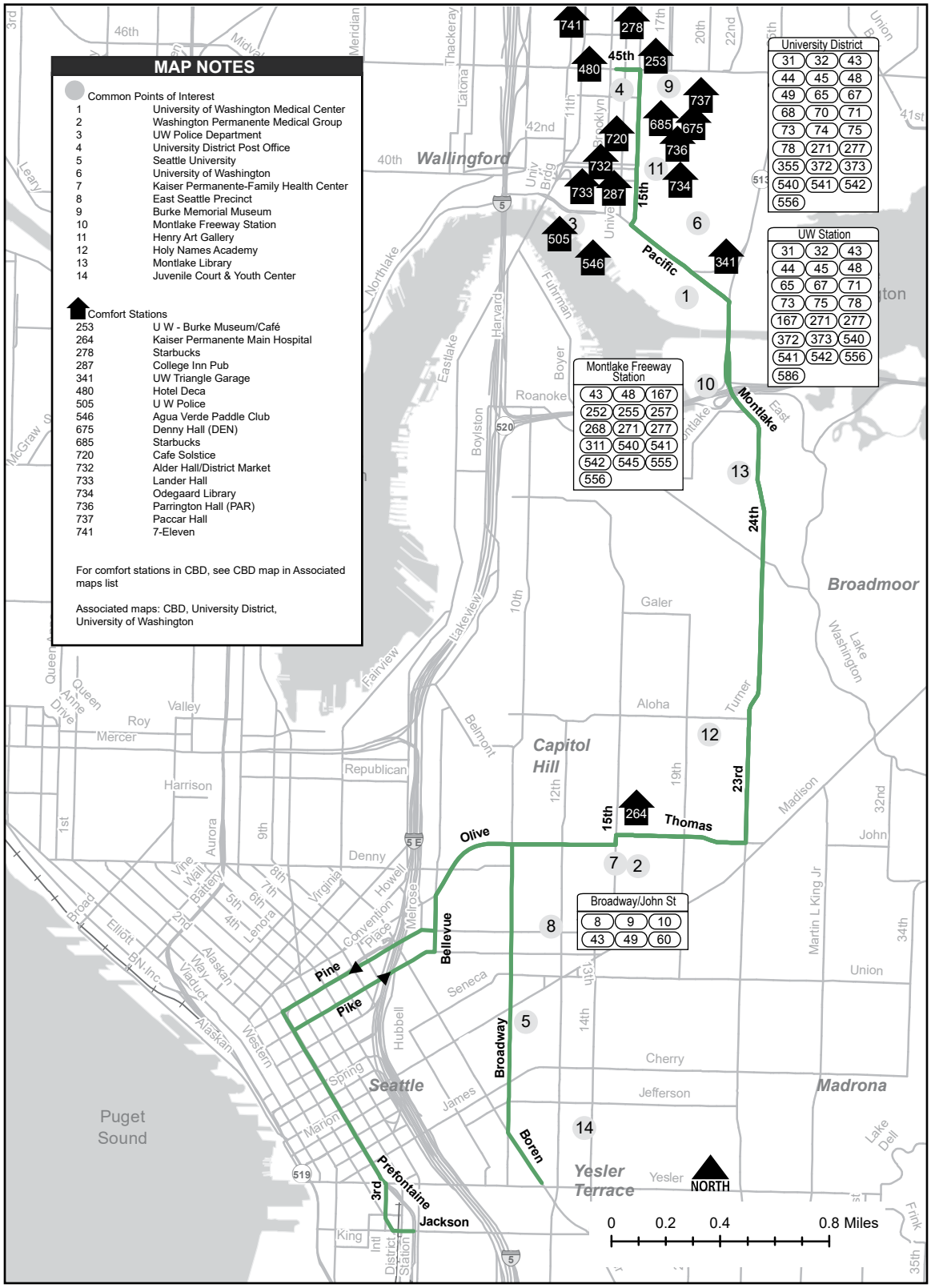
MAP NOTES
Common Points of Interest
1 University of Washington Medical Center
2 Washington Permanente Medical Group
3 UW Police Department
4 University District Post Office
5 Seattle University
6 University of Washington
7 Kaiser Permanente-Family Health Center
8 East Seattle Precinct
9 Burke Memorial Museum
10 Montlake Freeway Station
11 Henry Art Gallery
12 Holy Names Academy
13 Montlake Library
14 Juvenile Court & Youth Center
Comfort Stations
253 U W - Burke Museum/Café
264 Kaiser Permanente Main Hospital
278 Starbucks
287 College Inn Pub
341 UW Triangle Garage
480 Hotel Deca
505 U W Police
546 Agua Verde Paddle Club
675 Denny Hall (DEN)
685 Starbucks
720 Cafe Solstice
732 Alder Hall/District Market
733 Lander Hall
734 Odegaard Library
736 Parrington Hall (PAR)
737 Paccar Hall
741 7-Eleven
For comfort stations in CBD, see CBD map in Associated maps list
Associated maps: CBD, University District, University of Washington
University District
31 32 43
44 45 48
49 65 67
68 70 71
73 74 75
78 271 277
355 372 373
540 541 542
556
UW Station
31 32 43
44 45 48
65 67 71
73 75 78
167 271 277
372 373 540
541 542 556
586
Montlake Freeway Station
43 48 167
252 255 257
268 271 277
311 540 541
542 545 555
556
Broadway/John St
8 9 10
43 49 60
Wallingford
Broadmoor
Capitol Hill
Seattle
Madrona
Yesler Terrace
Puget Sound
Pacific
Montlake
24th
23rd
15th
Olive
Thomas
Bellevue
Pine
Pike
Broadway
Boren
Prefontaine
3rd
Jackson
NORTH
0 0.2 0.4 0.8 Miles

Ballard

From: University District

- ♦ Montlake Blvd NE
- **2** UW Station Bay 4
- **R** NE Pacific St
- **R** 15 Av NE
- **L** NE 45 St
- **C** N 45 St
- **R** N Midvale Pl
- **L** N 46 St
- **C** N Market St
- **C** NW Market St
- **L** 32 Av NW
- **S**

University District

From: Ballard

- ♦ 32 Av NW
- **L** NW 54 St
- **C** NW Market St
- **C** N Market St
- **C** N 46 St
- **R** N Midvale Pl
- **L** N 45 St
- **C** NE 45 St
- **R** 15 Av NE
- **L** NE Pacific St
- **L** NE Pacific Pl
- **S** Layover Area B (NE Pacific Pl)

When scheduled to NE 45 St/ University Way NE
Operate regular route

- **2** NE 45 St
- **S** University Way NE (trip continues as Route 43)

Layover Instructions for 32 Av NW/NW 54 St
When approaching 32 Av NW, use the cutout and scan for coaches in the layover. If there are two coaches in the layover, hold in the cutout.
Do not pull forward to the stop sign to hold for room at the layover.

Cutout hours of operation: 7:00-11:30 AM & 3:00-7:30 PM

Awareness Areas
Montlake Blvd NE/ NE Pacific St

Route 44 is grouped with Route 43

To		*Base*	
Ballard	061E	Atlantic Base	04D1
UW Station	0620	Atlantic Base (via Broadway/S Jackson)	
Downtown (via UW Medical Center)		at Broadway/John St	031F
at 12 Av NE/NE 45 St		at 12 Av S/S Jackson St	059E
To Route 43 Downtown	0295		
To Route 43 Capitol Hill	061D		

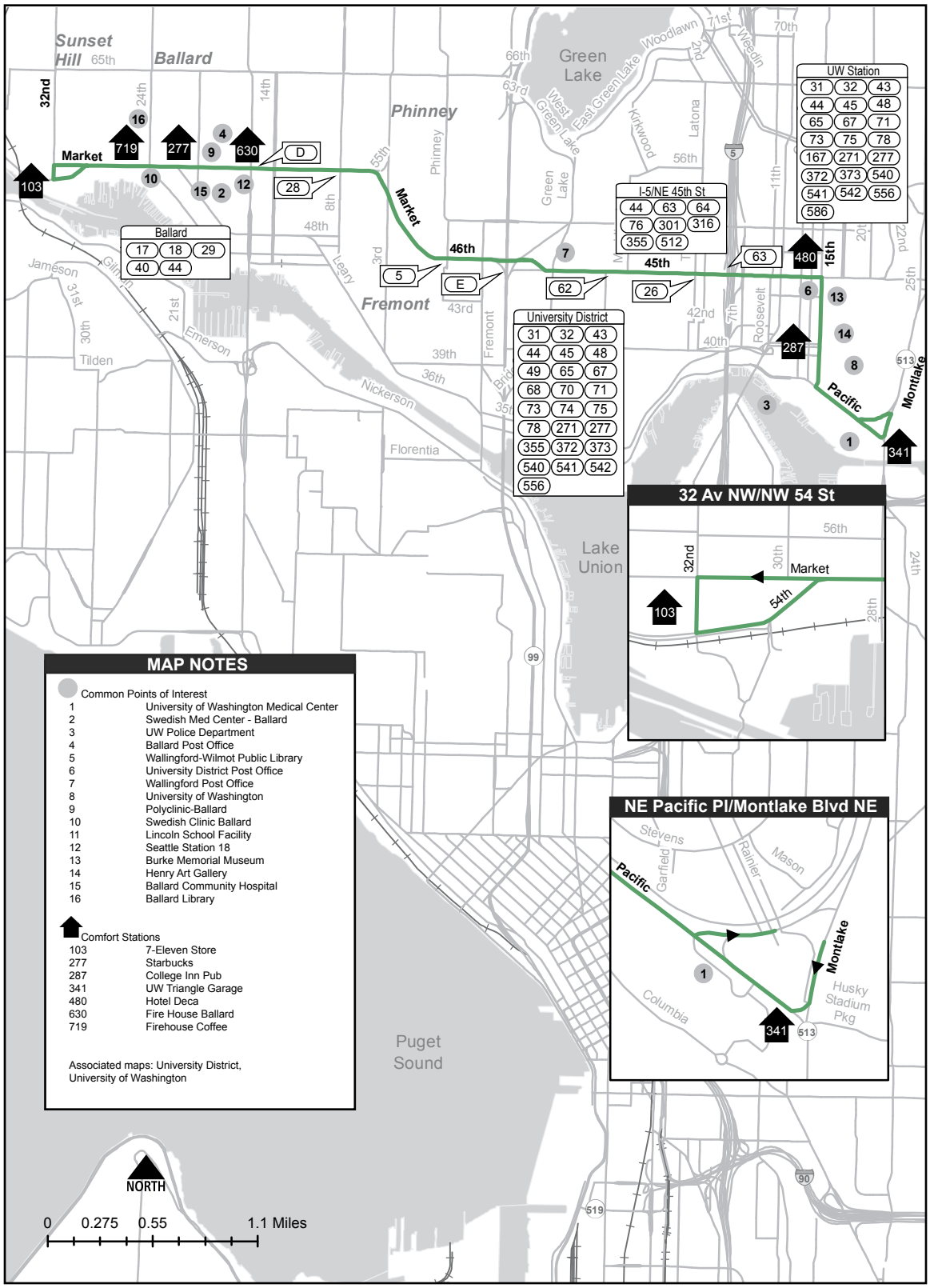

MAP NOTES

Common Points of Interest

1	University of Washington Medical Center
2	Swedish Med Center - Ballard
3	UW Police Department
4	Ballard Post Office
5	Wallingford-Wilmot Public Library
6	University District Post Office
7	Wallingford Post Office
8	University of Washington
9	Polyclinic-Ballard
10	Swedish Clinic Ballard
11	Lincoln School Facility
12	Seattle Station 18
13	Burke Memorial Museum
14	Henry Art Gallery
15	Ballard Community Hospital
16	Ballard Library

Comfort Stations

103	7-Eleven Store
277	Starbucks
287	College Inn Pub
341	UW Triangle Garage
480	Hotel Deca
630	Fire House Ballard
719	Firehouse Coffee

Associated maps: University District, University of Washington

32 Av NW/NW 54 St

NE Pacific Pl/Montlake Blvd NE

University District

From: Loyal Heights

♦ Loyal Way NW
R 32 Av NW
R NW 85 St
C N 85 St
R Wallingford Av N
L E Green Lake Dr N
L NE Ravenna Blvd
L NE 65 St
R Roosevelt Way NE
L NE Ravenna Blvd
R University Way SE
L NE Pacific St
L NE Pacific Pl
S Layover Area A (NE Pacific Pl)

When Scheduled via 15 Av NE (Saturdays)
Operate regular route

2 NE Ravenna Blvd
R 15 Av NE
R NE 50 St
L University Way NE
C Regular route

Loyal Heights

From: UW Medical Center

♦ Layover Area A (NE Pacific Pl)
C NE Pacific Pl
R Montlake Blvd NE
2 UW Station Bay 4
C Montlake Blvd NE
R NE Pacific St
2 UW Station Bay 2
C NE Pacific St
R University Way NE
L NE Ravenna Blvd
R 12 Av NE
L NE 65 St
R NE Ravenna Blvd
R E Green Lake Dr N
R Wallingford Av N
L N 85 St
C NW 85 St
L 31 Av NW
R Loyal Way NW
S

When Scheduled via 15 Av NE (Saturdays)
Operate regular route

2 University Way NE
R NE 50 St
L 15 Av NE
L NE Ravenna Blvd
C Regular route

Awareness Areas
Montlake Blvd NE/ NE Pacific St

To		*Base*	
Loyal Heights	03C2	Ryerson Base	04D8
University District	02E6		

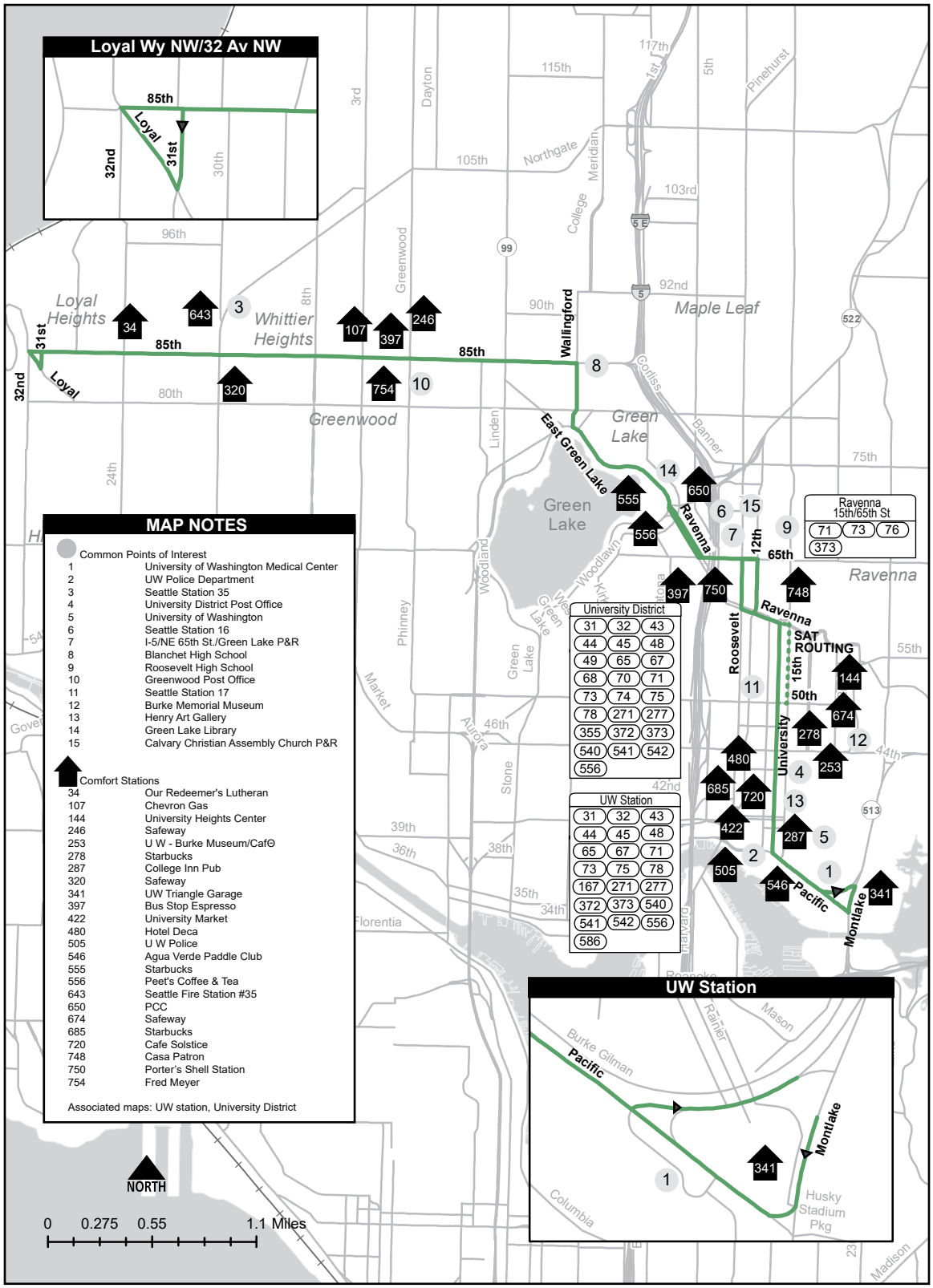
Loyal Wy NW/32 Av NW
85th
Loyal
31st
32nd
30th
MAP NOTES
Common Points of Interest
1 University of Washington Medical Center
2 UW Police Department
3 Seattle Station 35
4 University District Post Office
5 University of Washington
6 Seattle Station 16
7 I-5/NE 65th St./Green Lake P&R
8 Blanchet High School
9 Roosevelt High School
10 Greenwood Post Office
11 Seattle Station 17
12 Burke Memorial Museum
13 Henry Art Gallery
14 Green Lake Library
15 Calvary Christian Assembly Church P&R
Comfort Stations
34 Our Redeemer's Lutheran
107 Chevron Gas
144 University Heights Center
246 Safeway
253 U W - Burke Museum/Café
278 Starbucks
287 College Inn Pub
320 Safeway
341 UW Triangle Garage
397 Bus Stop Espresso
422 University Market
480 Hotel Deca
505 U W Police
546 Agua Verde Paddle Club
555 Starbucks
556 Peet's Coffee & Tea
643 Seattle Fire Station #35
650 PCC
674 Safeway
685 Starbucks
720 Cafe Solstice
748 Casa Patron
750 Porter's Shell Station
754 Fred Meyer
Associated maps: UW station, University District
NORTH
0 0.275 0.55 1.1 Miles
University District
31 32 43
44 45 48
49 65 67
68 70 71
73 74 75
78 271 277
355 372 373
540 541 542
556
UW Station
31 32 43
44 45 48
65 67 71
73 75 78
167 271 277
372 373 540
541 542 556
586
Ravenna 15th/65th St
71 73 76
373
UW Station
Pacific
Burke Gilman
Montlake
Husky Stadium Pkg
Columbia
Mason
Rainier
Loyal Heights
Whittier Heights
Greenwood
Green Lake
Maple Leaf
Ravenna
East Green Lake
Wallingford
Roosevelt
12th
65th
15th
University
SAT ROUTING
Ravenna
Pacific
Montlake
85th
80th
96th
75th
55th
50th
46th
42nd
39th
36th
38th
35th
34th
Florentia
Phinney
Woodland
Linden
Greenwood
Dayton
3rd
8th
24th
Aurora
Stone
Market
Harvard
Roanoke
Boyer
Madison
Pinehurst
5th
1st
117th
115th
105th
Northgate
Meridian
College
103rd
92nd
Gorliss
Banner
Woodlawn
Green Lake
West Green Lake
King
99
5
522
513
23

Downtown Seattle

From: Bellevue Av E/Bellevue Pl E

♦ Bellevue Av E
C Bellevue Av
R E Pine St
C Pine St
S 9 Av (All trips return to Summit or to 5 S/S Jackson)

When Scheduled to 5 Av S/S Jackson St
Operate regular route

2 5 Av/Pine St
C Pine St
L 3 Av
C 3 Av S
L 2 Av Ext S
L S Jackson St
S (5 Av S)

Summit

From: Downtown Seattle

♦ Pine St
L 2 Av
L Pike St
C E Pike St
L Bellevue Av
R E Olive Way
L Summit Av E
L Belmont Av E
L Bellevue Pl E
C Bellevue Av E
S

Awareness Areas
3rd Av/Pike St
3rd Av/Pine St

To		*Base*	
Downtown Seattle	027F	Atlantic Base	04D1
Summit (via Olive Way)	05C7		

Southbound, when scheduled from inbound to outbound, change signs at 9 Av/Pine St

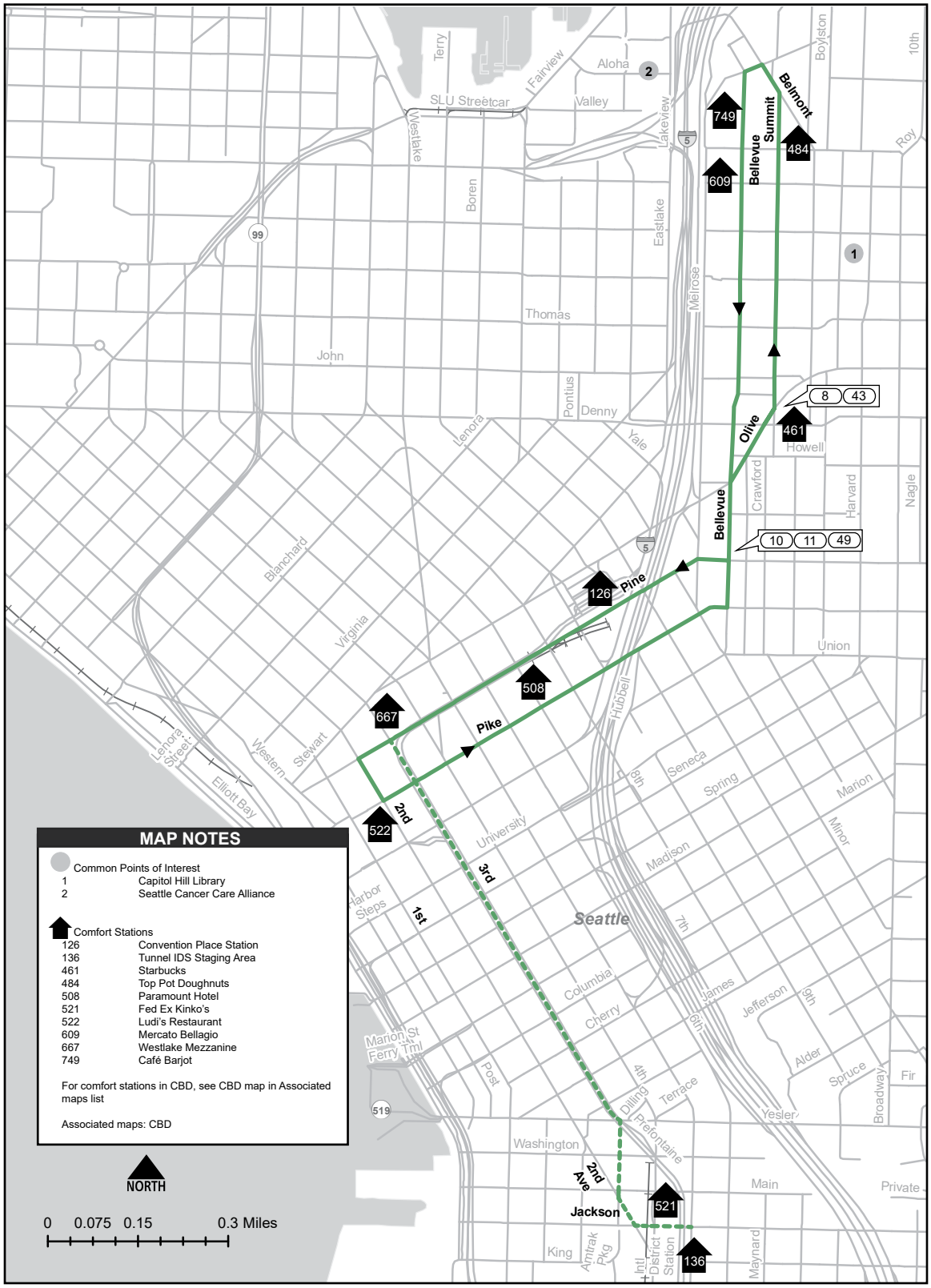

MAP NOTES

Common Points of Interest

1	Capitol Hill Library
2	Seattle Cancer Care Alliance

Comfort Stations

126	Convention Place Station
136	Tunnel IDS Staging Area
461	Starbucks
484	Top Pot Doughnuts
508	Paramount Hotel
521	Fed Ex Kinko's
522	Ludi's Restaurant
609	Mercato Bellagio
667	Westlake Mezzanine
749	Café Barjot

For comfort stations in CBD, see CBD map in Associated maps list

Associated maps: CBD

NORTH

0 0.075 0.15 0.3 Miles

University District

From: Mount Baker Transit Center

♦ Bay 2
C transit center rdwy
C bus loop exit
R Rainier Av S
R 23 Av S
C 23 Av
C Turner Way E
C 24 Av E
C E Montlake Pl E
C Montlake Blvd E
C Montlake Blvd NE
L NE Pacific St
2 UW Station Bay 2
C NE Pacific St
R 15 Av NE
2 15 Av NE
S

Mount Baker Transit Center

From: University District

♦ 15 Av NE
L NE Pacific St
2 UW Station Bay 1
R Montlake Blvd NE
C Montlake Blvd E
C E Montlake Pl E
C 24 Av E
C Turner Way E
C 23 Av E
C 23 Av
C 23 Av S
L Rainier Av S
L S McClellan St
R M. L. King Jr Way S
R enter Mount Baker Transit Center
C transit center rdwy (stay left)
2 Bay 2 (drop off)

When Layover Area A is Fully Occupied
C E/B on north transit center rdwy
C U-turn; proceed W/B on south transit center rdwy
S Overflow layover area C

Sight-Impaired Customers Frequent the Intersection at Rainier Av S & S 23rd St

Awareness Areas
Montlake Blvd NE/ NE Pacific St
Montlake Blvd NE/ SR-520
23rd Av/Cherry St

To		*Base*	
University District	06A9	Ryerson Base	04D8
Mt Baker TC	0253		

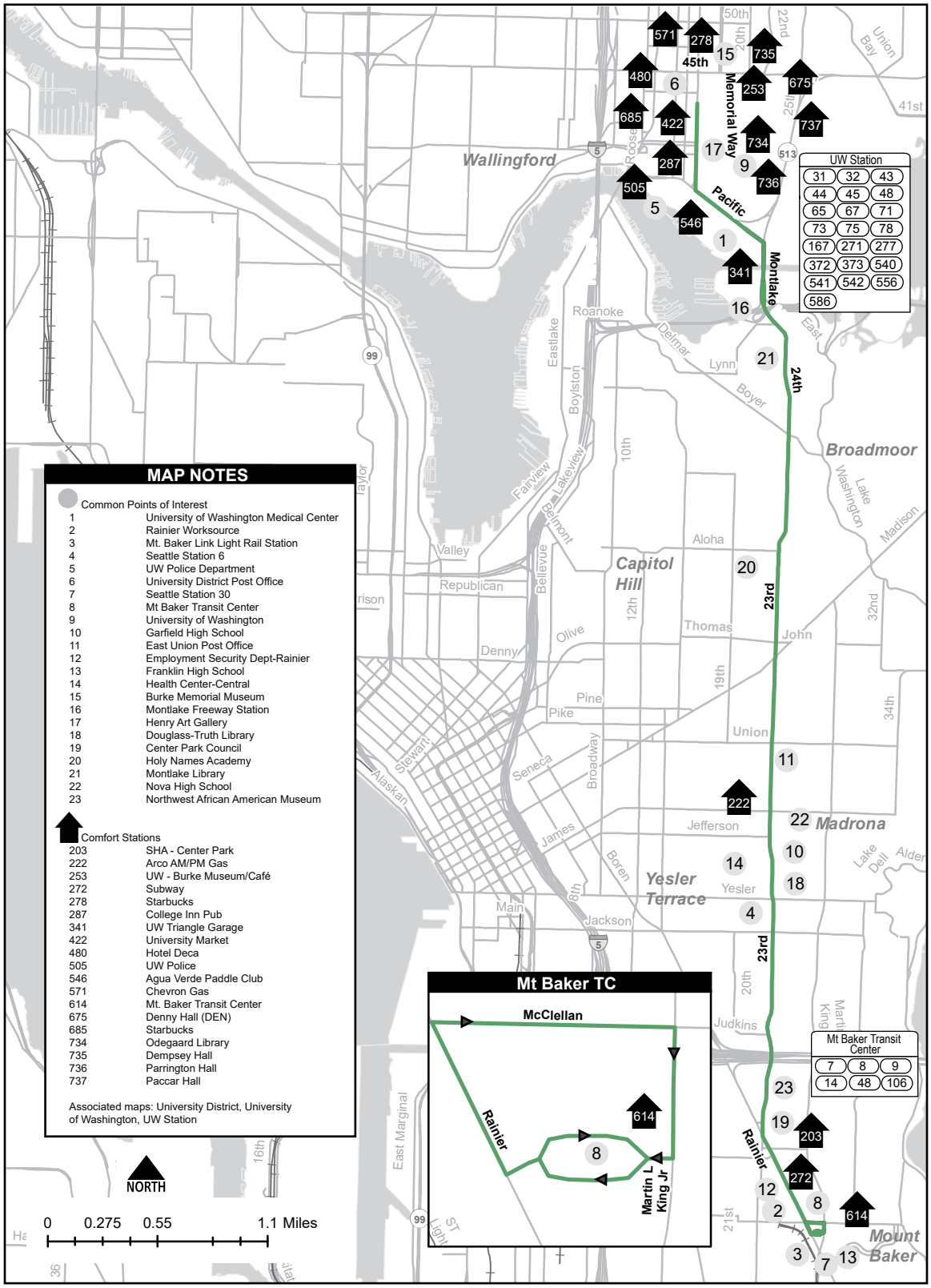

MAP NOTES

Common Points of Interest

1	University of Washington Medical Center
2	Rainier Worksource
3	Mt. Baker Link Light Rail Station
4	Seattle Station 6
5	UW Police Department
6	University District Post Office
7	Seattle Station 30
8	Mt Baker Transit Center
9	University of Washington
10	Garfield High School
11	East Union Post Office
12	Employment Security Dept-Rainier
13	Franklin High School
14	Health Center-Central
15	Burke Memorial Museum
16	Montlake Freeway Station
17	Henry Art Gallery
18	Douglass-Truth Library
19	Center Park Council
20	Holy Names Academy
21	Montlake Library
22	Nova High School
23	Northwest African American Museum

Comfort Stations

203	SHA - Center Park
222	Arco AM/PM Gas
253	UW - Burke Museum/Café
272	Subway
278	Starbucks
287	College Inn Pub
341	UW Triangle Garage
422	University Market
480	Hotel Deca
505	UW Police
546	Agua Verde Paddle Club
571	Chevron Gas
614	Mt. Baker Transit Center
675	Denny Hall (DEN)
685	Starbucks
734	Odegaard Library
735	Dempsey Hall
736	Parrington Hall
737	Paccar Hall

Associated maps: University District, University of Washington, UW Station

Downtown Seattle

From: University District

♦ 12 Av NE
L NE 45 St
R 15 Av NE
R NE Campus Pkwy
L University Bridge
C Eastlake Av E
L Harvard Av E
L E Roanoke St
R 10 Av E
C E Roy St
L Broadway E
C Broadway
R E Pine St
C Pine St
S (5 Av)

When Scheduled to Boren Av/E Yesler Way
Operate regular route
2 Broadway
C Broadway
L Boren Av
C Base Route

When Scheduled to S Jackson St/5 Av S
Operate regular route
2 Pine St
C Pine St
L 3 Av
C 3 Av S
L 2 Av Ext S
L S Jackson St
S (5 Av S)

University District

From: Downtown Seattle

♦ Pike St
L 8 Av
R Pine St
C E Pine St
L Broadway
C Broadway E
R E Roy St
C 10 Av E
L E Roanoke St
R Harvard Av E
R Eastlake Av E
C University Bridge
R NE Campus Pkwy
L 15 Av NE
L NE 45 St
R 11 Av NE
R NE 47 St
R 12 Av NE
S

When Scheduled from Boren Av/E Yesler Way
♦ Boren Av
R Broadway

When Scheduled from S Jackson St/12 Av S
Operate regular route
♦ S Jackson St
R 4 Av S
L Prefontaine Pl S
C 3 Av
R Pike St
C Regular route

Awareness Areas
4th Av/S Washington St
3rd Av/Pike St
3rd Av/Pine St

Route 49 is grouped with Route 7

To		*Base*	
Downtown	033B	Atlantic Base (via Jackson St)	059E
at Pine St/Boren Av		Central Base (via Jackson St)	000D
To Route 7 (Prentice Street)	00AF	Atlantic Base (via Broadway)	0345
To Route 7 (Henderson)	020A	at 10 Av E/Mercer St	031F
University District	0337	at 12 Av S/Jackson St	059E
University District (via Broadway)	075E		
at Broadway/Pine	0346		

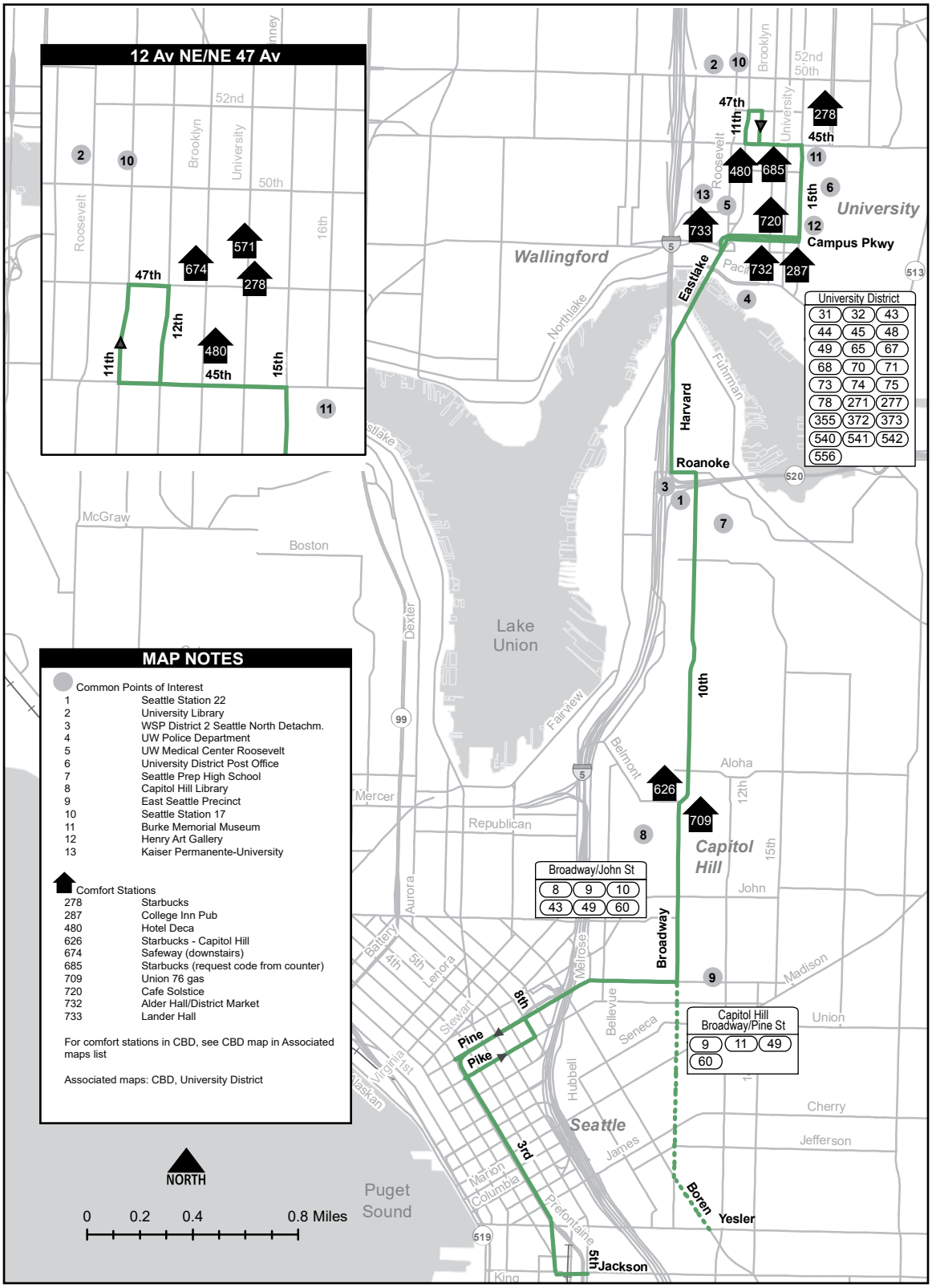
12 Av NE/NE 47 Av
52nd
50th
Brooklyn
University
Roosevelt
16th
47th
11th
12th
45th
15th
571
674
278
480
University District
31 32 43
44 45 48
49 65 67
68 70 71
73 74 75
78 271 277
355 372 373
540 541 542
556
Wallingford
University
Campus Pkwy
Eastlake
Harvard
Roanoke
Northlake
Fuhrman
McGraw
Boston
Lake Union
Dexter
Fairview
Belmont
Aloha
Mercer
Republican
Capitol Hill
John
Broadway/John St
8 9 10
43 49 60
Broadway
Melrose
Madison
Union
Capitol Hill Broadway/Pine St
9 11 49
60
Bellevue
Seneca
Pine
Pike
8th
Hubbell
Cherry
Jefferson
Seattle
James
3rd
Marion
Columbia
Prefontaine
Boren
Yesler
5th
Jackson
King
Puget Sound
Aurora
Battery
4th
5th
Lenora
Stewart
Virginia
1st
Alaskan
MAP NOTES
Common Points of Interest
1 Seattle Station 22
2 University Library
3 WSP District 2 Seattle North Detachm.
4 UW Police Department
5 UW Medical Center Roosevelt
6 University District Post Office
7 Seattle Prep High School
8 Capitol Hill Library
9 East Seattle Precinct
10 Seattle Station 17
11 Burke Memorial Museum
12 Henry Art Gallery
13 Kaiser Permanente-University
Comfort Stations
278 Starbucks
287 College Inn Pub
480 Hotel Deca
626 Starbucks - Capitol Hill
674 Safeway (downstairs)
685 Starbucks (request code from counter)
709 Union 76 gas
720 Cafe Solstice
732 Alder Hall/District Market
733 Lander Hall
For comfort stations in CBD, see CBD map in Associated maps list
Associated maps: CBD, University District
NORTH
0 0.2 0.4 0.8 Miles

West Seattle

From: M.L. King Jr Way S/S Myrtle St

♦ M. L. King Jr Way S
L S Othello St
L Seward Pk Av S
R Seward Pk Av S
C S Dawson St
R Wilson Av S
C 50 Av S
L S Genesee St
L Rainier Av S
R S Alaska St
C S Columbian Way
R 15 Av S
L S Columbian Way
L "6 Av S" exit
C S Spokane St
R SODO Busway
L S Holgate St
L 1 Av S
C on-ramp to W Seattle Bridge (left lane)
C W Seattle Bridge
R "Delridge Way SW" exit
L "Delridge Way SW" exit
C Delridge Way SW
R SW Genesee St
L SW Avalon Way
L 35 Av SW
R SW Alaska St
R 44 Av SW
R SW Oregon St
L California Av SW
L SW Admiral Way

Slow Order:
20 mph or less between 59 Av SW & 63 Av SW

R 63 Av SW
R Alki Av SW
S 61 Av SW

Othello Station

From: Alki Av SW/61 Av SW

♦ Alki Av SW
R 61 Av SW
L SW Admiral Way
R California Av SW
R SW Oregon St
L 44 Av SW
L SW Alaska St
L 35 Av SW
R SW Avalon Way
R SW Genesee St
L Delridge Way SW
C enter W Seattle Bridge (To City Center/I-5/ Hwy 99)
C W Seattle Bridge (bus only lane)
R "1 Av S" exit
L 1 Av S
R S Holgate St
R SODO Busway
L S Spokane St
C enter "S Columbian Way"
C S Columbian Way
R 15 Av S
L S Columbian Way
C S Alaska St
L Rainier Av S
R S Genesee St
R 50 Av S
C Wilson Av S
L S Orcas St
R Seward Pk Av S
L Seward Pk Av S
R S Othello St
S (fs M.L.K. Jr Way S)

To		*Base*	
West Seattle	0249	South Base	04D9
at 1 Av S/S Lander St	024A		
Othello Station	024C		
at 1 Av S/S Lander St	024D		

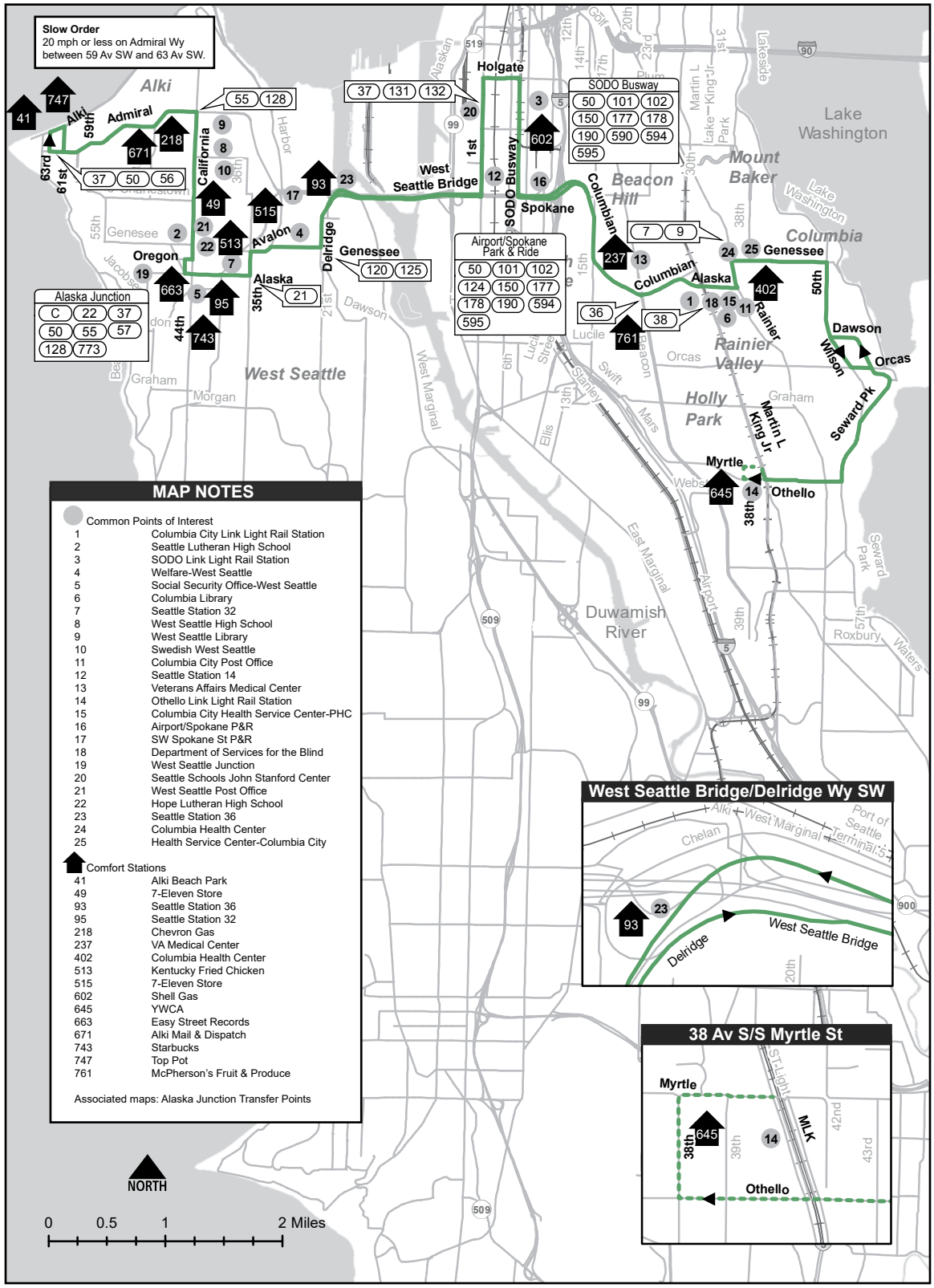

MAP NOTES

Common Points of Interest

1	Columbia City Link Light Rail Station
2	Seattle Lutheran High School
3	SODO Link Light Rail Station
4	Welfare-West Seattle
5	Social Security Office-West Seattle
6	Columbia Library
7	Seattle Station 32
8	West Seattle High School
9	West Seattle Library
10	Swedish West Seattle
11	Columbia City Post Office
12	Seattle Station 14
13	Veterans Affairs Medical Center
14	Othello Link Light Rail Station
15	Columbia City Health Service Center-PHC
16	Airport/Spokane P&R
17	SW Spokane St P&R
18	Department of Services for the Blind
19	West Seattle Junction
20	Seattle Schools John Stanford Center
21	West Seattle Post Office
22	Hope Lutheran High School
23	Seattle Station 36
24	Columbia Health Center
25	Health Service Center-Columbia City

Comfort Stations

41	Alki Beach Park
49	7-Eleven Store
93	Seattle Station 36
95	Seattle Station 32
218	Chevron Gas
237	VA Medical Center
402	Columbia Health Center
513	Kentucky Fried Chicken
515	7-Eleven Store
602	Shell Gas
645	YWCA
663	Easy Street Records
671	Alki Mail & Dispatch
743	Starbucks
747	Top Pot
761	McPherson's Fruit & Produce

Associated maps: Alaska Junction Transfer Points

Downtown Seattle

From: SW Atlantic St/California Av SW

♦ SW Atlantic St
R California Av SW
R SW Oregon St
L 44 Av SW
C Glenn Way SW
L SW Alaska St
L 35 Av SW
R SW Avalon Way
R SW Spokane St
C SW Spokane St (bus-only lane)
C W Seattle Bridge (bus-only lane)
C W Seattle Bridge
R enter "Alaskan Way Viaduct" (Hwy 99)

Slow Order
25 mph or less speed limit on Alaskan Way Viaduct between S King St & S Atlantic St

C Alaskan Way Viaduct (Hwy 99)
R "Seneca St" exit
C Seneca St
C Seneca St (bus-only lane - fs 2 Av)

Slow Order
5 mph or less on Seneca St when crossing 2 Av and entering bus only lane

L 3 Av
S (Pine St)

When Scheduled to 35 Av SW/ SW Avalon Wy
Operate regular route
2 35 Av SW
2 (ns SW Avalon Way

Admiral District

From: Wall St/5 Av

♦ Wall St
L 3 Av
R Columbia St
C Alaskan Way Viaduct (Hwy 99)

Slow Order
25 mph or less speed limit on Alaskan Way Viaduct between S King St & S Atlantic St

R "W Seattle Bridge" exit
C W Seattle Bridge
L 35 Av SW
R SW Alaska St
R 44 Av SW
R SW Oregon St
L California Av SW
L SW Seattle St
R 44 Av SW
R SW Atlantic St
S

When Scheduled from SW Alaska St/35th Av SW
♦ SW Alaska St
C Regular route

Awareness Areas
3rd Av/Pike St
3rd Av/Pine St
3rd Av/Virginia St

To		*Base*	
Downtown Seattle	0322	Central (Via Airport Way)	0026
Admiral District	0326	Atlantic Base	04D1
Alaska Junction	0652		

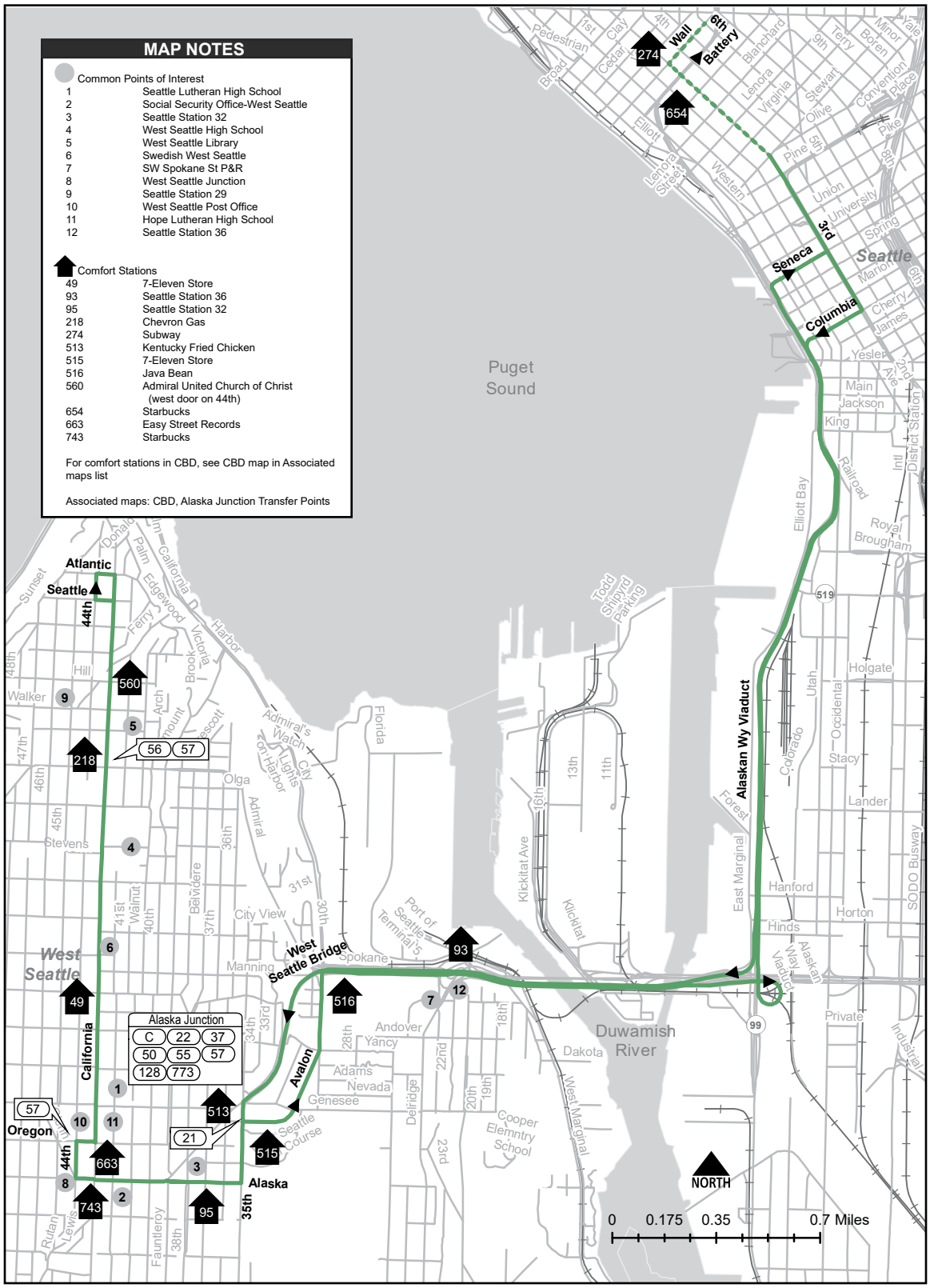
MAP NOTES
Common Points of Interest
1 Seattle Lutheran High School
2 Social Security Office-West Seattle
3 Seattle Station 32
4 West Seattle High School
5 West Seattle Library
6 Swedish West Seattle
7 SW Spokane St P&R
8 West Seattle Junction
9 Seattle Station 29
10 West Seattle Post Office
11 Hope Lutheran High School
12 Seattle Station 36
Comfort Stations
49 7-Eleven Store
93 Seattle Station 36
95 Seattle Station 32
218 Chevron Gas
274 Subway
513 Kentucky Fried Chicken
515 7-Eleven Store
516 Java Bean
560 Admiral United Church of Christ (west door on 44th)
654 Starbucks
663 Easy Street Records
743 Starbucks
For comfort stations in CBD, see CBD map in Associated maps list
Associated maps: CBD, Alaska Junction Transfer Points
Puget Sound
Seattle
West Seattle
Duwamish River
Alaskan Wy Viaduct
Alaska Junction
C 22 37
50 55 57
128 773
Atlantic
Seattle
44th
California
Oregon
Alaska
35th
Avalon
West Seattle Bridge
Seneca
Columbia
3rd
Wall
Battery
6th
Elliott Bay
Todd Shipyrd Parking
Port of Seattle Terminal 5
Cooper Elemntry School
NORTH
0 0.175 0.35 0.7 Miles

Downtown Seattle

From: Alki Av SW/61 Av SW

♦ Alki Av SW
R 61 Av SW
L SW Admiral Way
C SW Spokane St
L enter "Harbor Island/ Hwy 99"
C SW Spokane St (bus-only lane)
C W Seattle Bridge (bus-only lane)
C W Seattle Bridge
R enter "Alaskan Way Viaduct" (Hwy 99)
R Alaskan Way Viaduct (Hwy 99)

Slow Order
25 mph or less speed limit on Alaskan Way Viaduct between S King St & S Atlantic St

R "Seneca St" exit
C Seneca St
C Seneca St (bus-only lane fs 2 Av)

Slow Order
5 mph or less on Seneca St when crossing 2 Av and entering the bus-only lane

L 3 Av
S (fs Pine St)

Alki

From: Bell St/3 Av

♦ 3 Av
R Columbia St
C enter "Alaskan Way Viaduct" (Hwy 99)

Slow Order
25 mph or less speed limit on Alaskan Way Viaduct between S King St & S Atlantic St

C Alaskan Way Viaduct (Hwy 99)
R "W Seattle Bridge" exit
C W Seattle Bridge
R "SW Admiral Way" exit
C SW Admiral Way

Slow Order
20 mph or less on SW Admiral Way between 59 Av SW & 63 Av SW

R 63 Av SW
R Alki Av SW
S (61 Av SW)

Awareness Areas
3rd Av/Pike St
3rd Av/Pine St
3rd Av/Virginia St

To		*Base*	
Downtown Seattle	020C	Central Base	04D3
Alki	0229	Atlantic Base	04D1

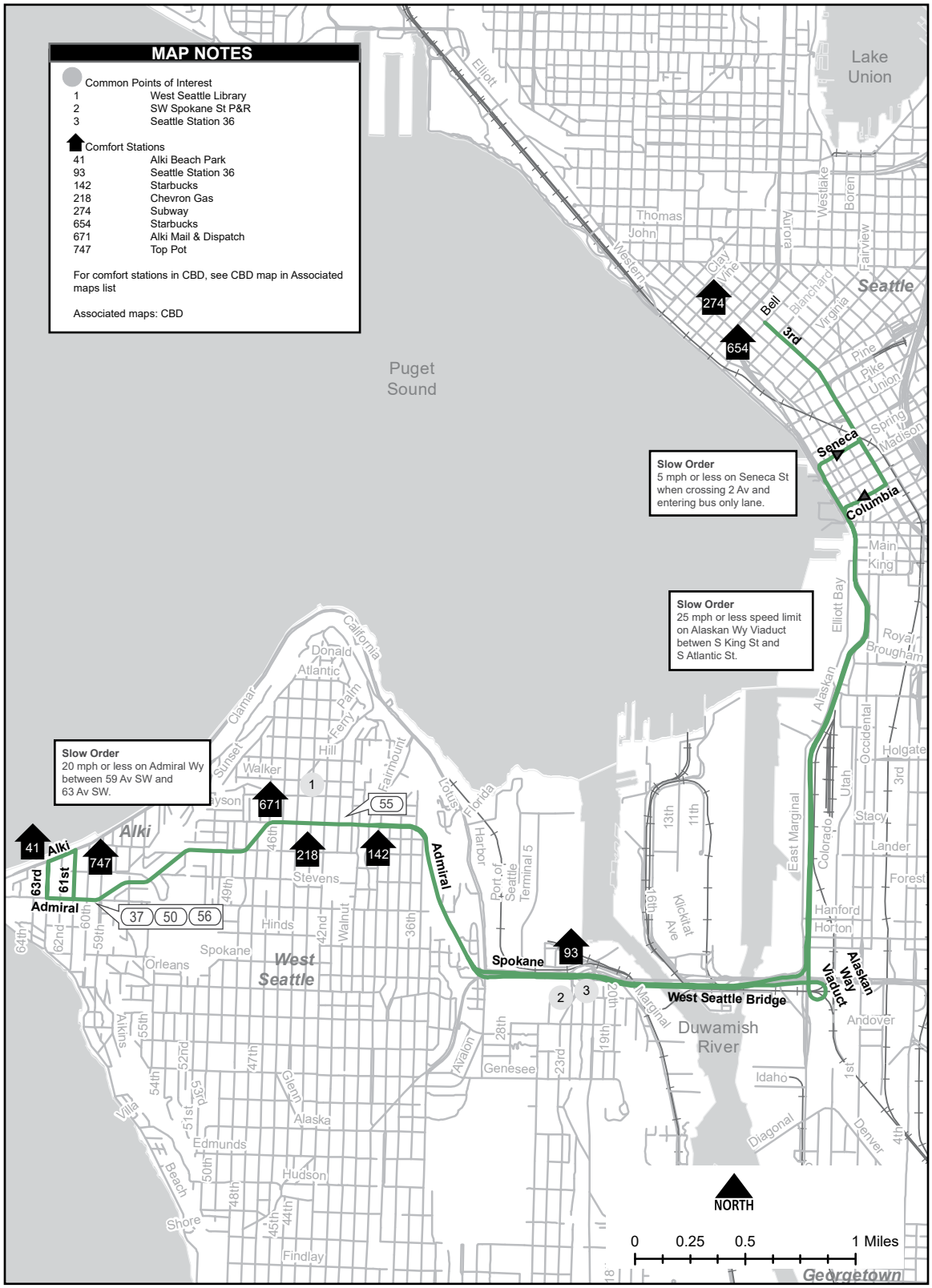
MAP NOTES
Common Points of Interest
1 West Seattle Library
2 SW Spokane St P&R
3 Seattle Station 36
Comfort Stations
41 Alki Beach Park
93 Seattle Station 36
142 Starbucks
218 Chevron Gas
274 Subway
654 Starbucks
671 Alki Mail & Dispatch
747 Top Pot
For comfort stations in CBD, see CBD map in Associated maps list
Associated maps: CBD
Slow Order
5 mph or less on Seneca St when crossing 2 Av and entering bus only lane.
Slow Order
25 mph or less speed limit on Alaskan Wy Viaduct betwen S King St and S Atlantic St.
Slow Order
20 mph or less on Admiral Wy between 59 Av SW and 63 Av SW.
Lake Union
Puget Sound
Seattle
West Seattle
Duwamish River
Georgetown
Admiral
Alki
Spokane
West Seattle Bridge
Alaskan Way Viaduct
Seneca
Columbia
Bell
3rd
NORTH
0 0.25 0.5 1 Miles

Downtown Seattle

From: Alaska Junction Bay 5

♦ 44 Av SW
L SW Oregon St
R Glenn Way SW
L SW Genesee St
R 55 Av SW
R SW Charlestown St
L 49 Av SW
R SW Admiral Way
L enter "Harbor Island/ Hwy 99"
C SW Spokane St (bus-only lane)
C W Seattle Bridge (bus-only lane)
R enter "Alaskan Way Viaduct" Hwy 99

Slow Order
25 mph or less speed limit on Alaskan Way Viaduct between S King St & S Atlantic St

C Alaskan Way Viaduct (Hwy 99)
R "Seneca St" exit
C Seneca St
C Seneca St (bus-only lane fs 2 Av)

Slow Order
5 mph or less on Seneca when crossing 2 Av

L 3 Av
S (fs Pine St)

Alaska Junction

From: 3 Av/Bell St

♦ 3 Av
R Columbia St
C enter "Alaskan Way Viaduct" (Hwy 99)

Slow Order
25 mph or less speed limit on Alaskan Way Viaduct between S King St & S Atlantic St

C Alaskan Way Viaduct (Hwy 99)
R "W Seattle Bridge" exit
C W Seattle Bridge
R "SW Admiral Way" exit
C SW Admiral Way
L 49 Av SW
R SW Charlestown St
L 55 Av SW
L SW Genesee St
R Glenn Way SW
L SW Alaska St
S (Bay 2)

Awareness Areas
3rd Av/Pike St
3rd Av/Pine St
3rd Av/Virginia St

To		*Base*	
Downtown Seattle	020D	Central Base	04D3
Alaska Junction	022A	Atlantic Base	04D1

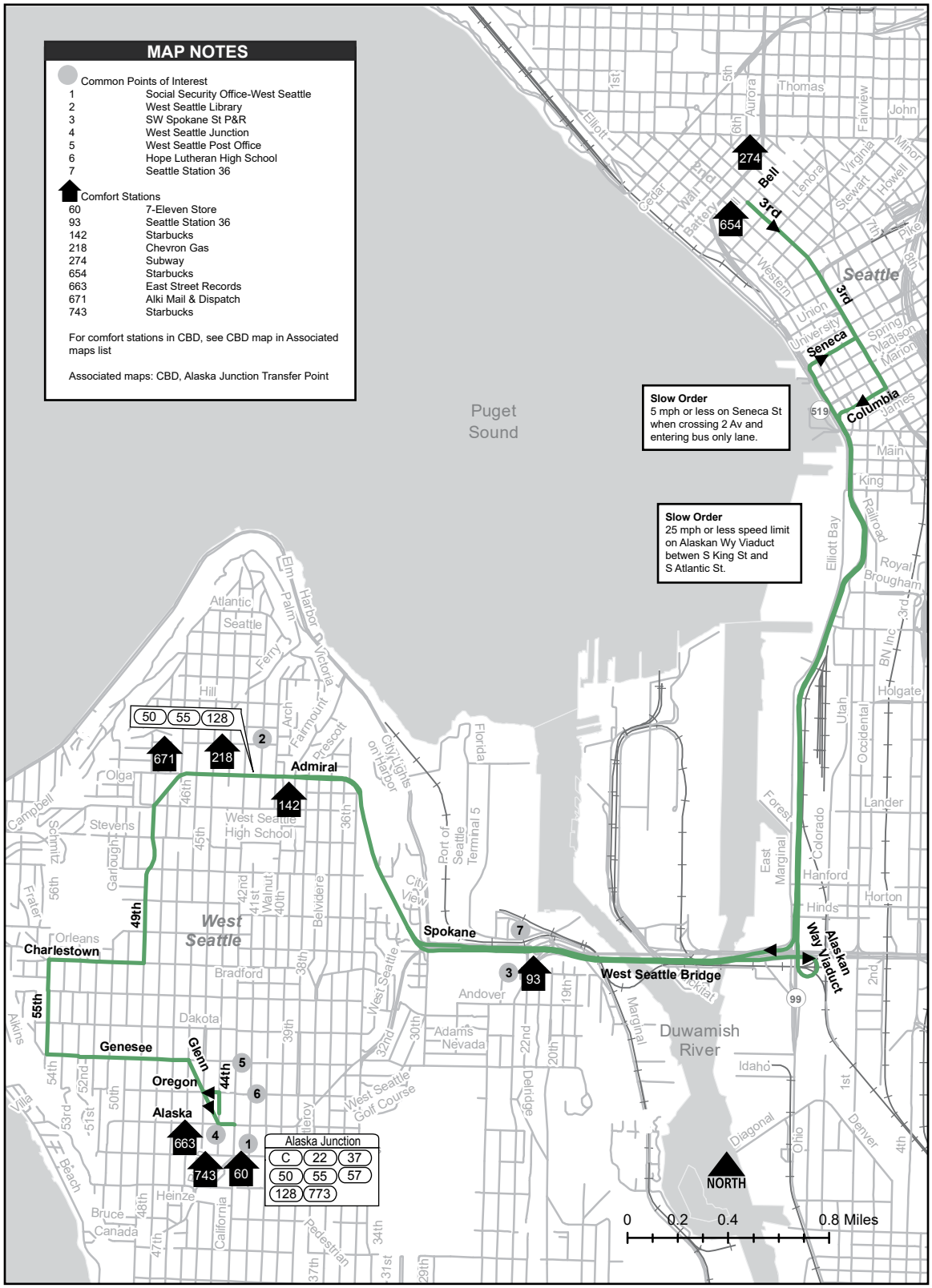
MAP NOTES
Common Points of Interest
1 Social Security Office-West Seattle
2 West Seattle Library
3 SW Spokane St P&R
4 West Seattle Junction
5 West Seattle Post Office
6 Hope Lutheran High School
7 Seattle Station 36
Comfort Stations
60 7-Eleven Store
93 Seattle Station 36
142 Starbucks
218 Chevron Gas
274 Subway
654 Starbucks
663 East Street Records
671 Alki Mail & Dispatch
743 Starbucks
For comfort stations in CBD, see CBD map in Associated maps list
Associated maps: CBD, Alaska Junction Transfer Point
Slow Order
5 mph or less on Seneca St when crossing 2 Av and entering bus only lane.
Slow Order
25 mph or less speed limit on Alaskan Wy Viaduct betwen S King St and S Atlantic St.
Puget Sound
Seattle
West Seattle
Duwamish River
Elliott Bay
Alaska Junction
NORTH
0 0.2 0.4 0.8 Miles

Broadway

From: 25 Av SW/SW Henderson St

♦ 25 Av SW
(fs SW Trenton St)
L SW Barton St
C SW Barton Pl
C SW Henderson St
R Delridge Way SW
C Delridge Way SW
(just south of
SW Cambridge St,
at stop sign, veer to
the left and stay on
Delridge Way SW)
L SW Roxbury St
L Olson Pl SW
R enter Myers Way P&R
C through P&R
(clockwise loop)
L Myers Way S
C 1 Av S
R S Cloverdale St
L 14 Av S
C South Park Bridge
C 16 Av S
L E Marginal Way S
R Corson Av S
R S Bailey St
R 13 Av S
L S Albro Pl
L Swift Av S
C 15 Av S
R S McClellan St
L Beacon Av S
R 14 Av S
L S Massachusetts St
R 12 Av S
C S Charles St
L Golf Dr S
C 12 Av S
L Boren Av S
L E Yesler Way
R Broadway
L Fir St
R 9 Av
R Madison St
L Broadway
C Broadway E
S E Republican St

Westwood Village

From: 10 Av E/E Republican St

♦ 10 Av E
R E Republican St
L Broadway E
C Broadway
R Madison St
L 9 Av
R 8 Av S
L E Yesler Wy
R Broadway
L E Yesler Way
R Boren Av S
R 12 Av S
C Golf Dr S
R 14 Av S
L Beacon Av S
R S McClellan St
L 15 Av S
L Swift Av S
R S Albro Pl
R Stanley Av S
L 13 Av S
R S Albro Pl
L Ellis Av S
L E Marginal Way S
R 16 Av S
C South Park Bridge
C 14 Av S
R S Cloverdale St
L 1 Av S
C Myers Way S
R enter Myers Way P&R
C through P&R
L Myers Way S
L Olson Pl SW
R SW Roxbury St
R Delridge Way SW
C Delridge Way S
L SW Trenton St
L 25 Av SW
S (fs SW Trenton St)

To		*Base*	
Westwood Village	022B	Central Base	04D3
Broadway	0535		

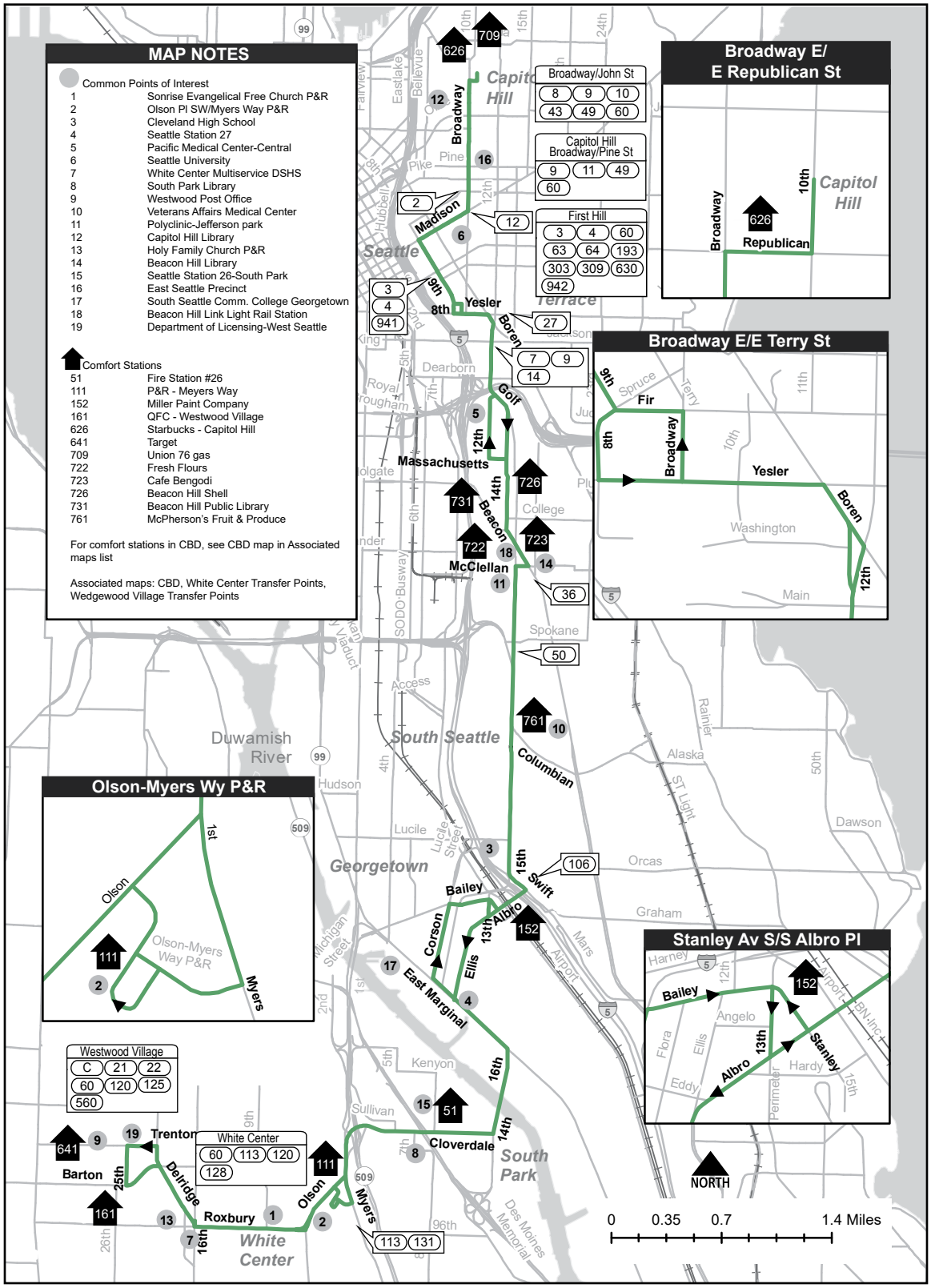
MAP NOTES
Common Points of Interest
1 Sonrise Evangelical Free Church P&R
2 Olson Pl SW/Myers Way P&R
3 Cleveland High School
4 Seattle Station 27
5 Pacific Medical Center-Central
6 Seattle University
7 White Center Multiservice DSHS
8 South Park Library
9 Westwood Post Office
10 Veterans Affairs Medical Center
11 Polyclinic-Jefferson park
12 Capitol Hill Library
13 Holy Family Church P&R
14 Beacon Hill Library
15 Seattle Station 26-South Park
16 East Seattle Precinct
17 South Seattle Comm. College Georgetown
18 Beacon Hill Link Light Rail Station
19 Department of Licensing-West Seattle
Comfort Stations
51 Fire Station #26
111 P&R - Meyers Way
152 Miller Paint Company
161 QFC - Westwood Village
626 Starbucks - Capitol Hill
641 Target
709 Union 76 gas
722 Fresh Flours
723 Cafe Bengodi
726 Beacon Hill Shell
731 Beacon Hill Public Library
761 McPherson's Fruit & Produce
For comfort stations in CBD, see CBD map in Associated maps list
Associated maps: CBD, White Center Transfer Points, Wedgewood Village Transfer Points
Broadway/John St
8 9 10
43 49 60
Capitol Hill Broadway/Pine St
9 11 49
60
First Hill
3 4 60
63 64 193
303 309 630
942
Broadway E/ E Republican St
Broadway
10th
Capitol Hill
626
Republican
Broadway E/E Terry St
9th
Spruce
Terry
11th
Fir
8th
Broadway
10th
Yesler
Boren
12th
Washington
Main
Olson-Myers Wy P&R
1st
Olson
Olson-Myers Way P&R
Myers
111
2
Stanley Av S/S Albro Pl
Harney
12th
Bailey
152
Angelo
Flora
Ellis
13th
Albro
Stanley
Hardy
Eddy
Penimeter
15th
Airport
Westwood Village
C 21 22
60 120 125
560
White Center
60 113 120
128
Broadway
Madison
Pine
Seattle
Capitol Hill
Terrace
Yesler
Boren
Golf
Dearborn
Massachusetts
Beacon
McClellan
College
Spokane
Columbian
Duwamish River
South Seattle
Georgetown
Bailey
Swift
Corson
Ellis
East Marginal
Cloverdale
Kenyon
Sullivan
South Park
White Center
Roxbury
Barton
Delridge
Trenton
Olson
Myers
Des Moines Memorial
Alaska
Orcas
Graham
Dawson
Lucile
Hudson
Access
SODO Busway
Viaduct
Rainer
ST Light
Michigan Street
Lucile Street
Mars
Airport
BN-Inc
NORTH
0 0.35 0.7 1.4 Miles

Downtown
From: Sand Point

♦ NOAA bldg #3 layover zone

Slow Order
10 mph or less on all roadways in NOAA except NE NOAA Dr

C around clockwise loop
R first rdwy
R entr Bldg #1 loop
C counterclockwise loop
2 Bldg #1
C counterclockwise loop to complete loop
R main rdwy to NE NOAA Dr
R NE NOAA Dr
L Sand Point Way NE

Slow Order
5 mph or less when passing gate guard exiting NOAA

R NE 65 St
C NE Princeton Way
L NE 65 St

Slow Order
20 mph or less on NE 65 St between 40 Av NE and 35 Av NE

R NE Ravenna Blvd
L Woodlawn Av NE
C Woodland Av N
L Meridian Av N
C Kirkwood Pl N

Slow Order
20 mph or less Kirkwoood Pl N between N 56 St and Meridian Av N

R N 56 St & N 55 St
L Meridian Av N
R N 45 St
L Stone Way N
R N 35 St
L Fremont Av N
C Fremont Bridge
C 4 av N
C Dexter Av N
C Dexter Av
L 7 Av
R Bell St
L 3 Av
C 3 Av S
L S Washington St
S (ns 4 Av S)

On Evenings/Weekends
♦ Sand Point Way NE, ns NE 74 St
R NE 74 St
R 62 Av NE
R NE 65 St
C Regular route

When Scheduled from NE Ravenna Blvd/ 8 Av NE
♦ NE Ravenna Blvd
C NE Ravenna Blvd
C Regular route

Sand Point
From: Downtown

♦ 5 Av S
R S Jackson St
R 4 Av S
L Prefontaine Pl S
C 3 Av
R Blanchard St
L 7 Av
C Dexter Av
C Dexter Av N
C 4 Av N
C Fremont Bridge
C Fremont Av N
R N 35 St
L Stone Way N
R N 45 St
L Meridian Av N
R N 56 St & N 55 St
L Kirkwood Pl N

Slow Order
20 mph or less Kirkwoood Pl N between N 56 St and Meridian Av N

R Meridian Av N
R Woodlawn Av N
C Woodlawn Av NE
R NE Ravenna Blvd
L NE 65 St

Slow Order
20 mph or less on NE 65 St between 35 av NE and 40 Av NE

R NE Princeton Way
C NE 65 St
L Sand Point Way NE
R NE NOAA Dr

Slow Order
5 mph or less when passing gate guard entering NOAA

C NE NOAA Dr

Slow Order
10 mph or less on all roadways in NOAA except NE NOAA Dr

L N-S rdwy (follow signs to Bldg #3)
C counterclockwise loop
R first rdwy
R enter Bldg #1 loop
C counterclockwise loop
R main rdwy to NE NOAA Dr
L NE NOAA Dr
L N-S rdwy (at signs to Bldg #3)
2 layover zone at curb

On Evenings/Weekends
Operate regular route
2 NE 65 St
C NE 65 St
L Sand Point Way NE
S (layover ns NE 74 St)

NOAA Hours
5:30 a.m. to approximately 6:30 p.m.

Awareness Areas
4th Av/S Washington St
3rd Av/Virginia St
3rd Av/Pike St
3rd Av/Pine St
Dexter Av N/ Republican St

To		Base	
Downtown	06DE	Ryerson Base	04D5
at Fremont	06D1		
Sand Point	07A1		
E Green Lake	079E		

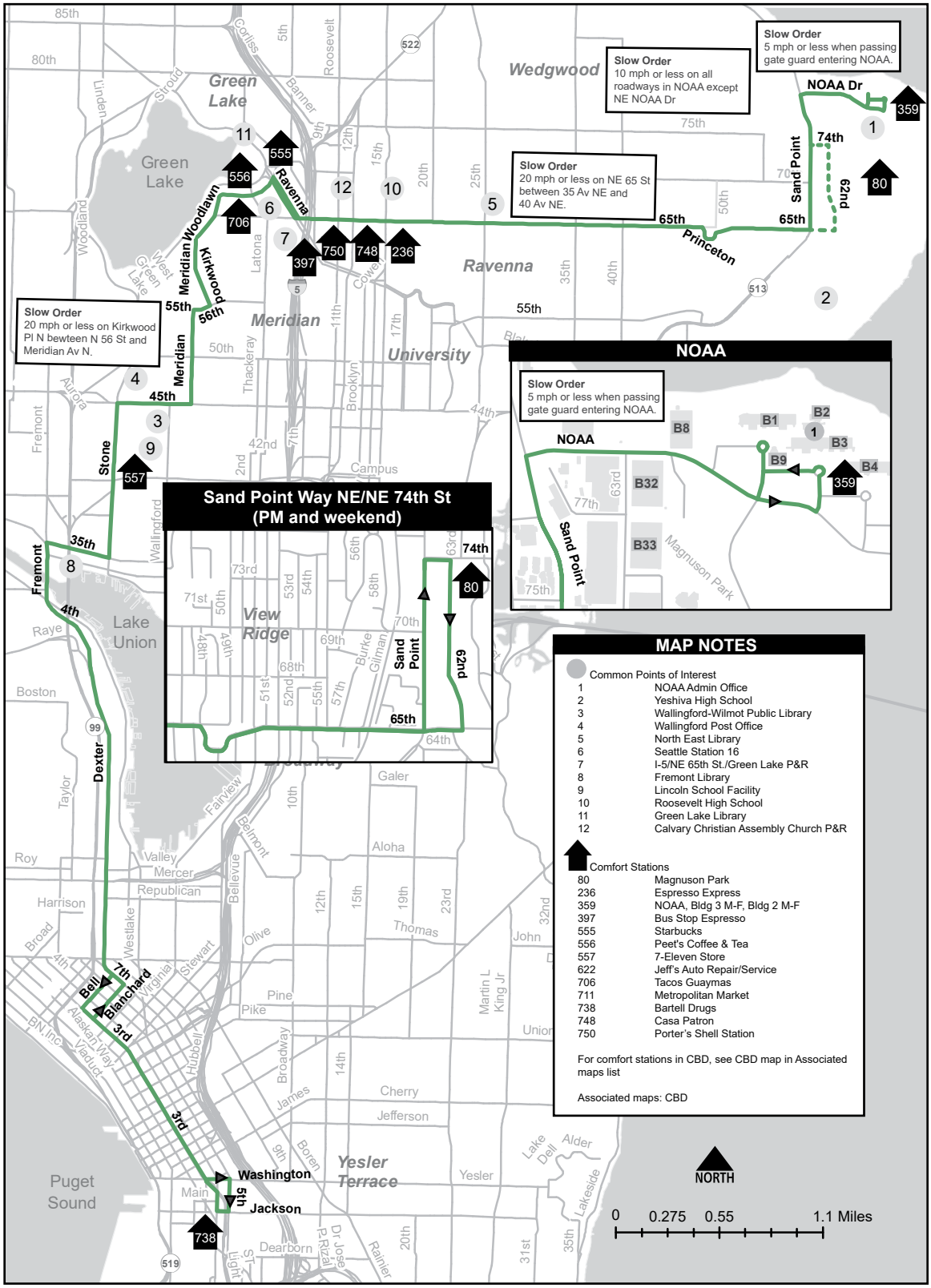
Slow Order
5 mph or less when passing gate guard entering NOAA.
Slow Order
10 mph or less on all roadways in NOAA except NE NOAA Dr
Slow Order
20 mph or less on NE 65 St between 35 Av NE and 40 Av NE.
Slow Order
20 mph or less on Kirkwood Pl N bewteen N 56 St and Meridian Av N.
NOAA
Slow Order
5 mph or less when passing gate guard entering NOAA.
Sand Point Way NE/NE 74th St (PM and weekend)
MAP NOTES
Common Points of Interest
1 NOAA Admin Office
2 Yeshiva High School
3 Wallingford-Wilmot Public Library
4 Wallingford Post Office
5 North East Library
6 Seattle Station 16
7 I-5/NE 65th St./Green Lake P&R
8 Fremont Library
9 Lincoln School Facility
10 Roosevelt High School
11 Green Lake Library
12 Calvary Christian Assembly Church P&R
Comfort Stations
80 Magnuson Park
236 Espresso Express
359 NOAA, Bldg 3 M-F, Bldg 2 M-F
397 Bus Stop Espresso
555 Starbucks
556 Peet's Coffee & Tea
557 7-Eleven Store
622 Jeff's Auto Repair/Service
706 Tacos Guaymas
711 Metropolitan Market
738 Bartell Drugs
748 Casa Patron
750 Porter's Shell Station
For comfort stations in CBD, see CBD map in Associated maps list
Associated maps: CBD
NORTH
0 0.275 0.55 1.1 Miles
Wedgwood
Green Lake
Ravenna
Meridian
University
View Ridge
Lake Union
Yesler Terrace
Puget Sound
NOAA Dr
Sand Point
Princeton
Woodlawn
Kirkwood
Meridian
Stone
Fremont
Dexter
Bell
Blanchard
Washington
Jackson
Magnuson Park

First Hill

From: Northgate Transit Center

♦ Bay #5
L NE 100 St
R 5 Av NE
C Weedin Pl NE
R 8 Av NE
R NE 65 St
L NE Ravenna Blvd
R enter S/B I-5
L enter S/B I-5 Express Lanes
C I-5 Express Lanes
R exit S/B I-5 Express Lanes to Mercer St
L Fairview Av N
C Boren Av
L Jefferson St
C E Jefferson St
S (17 Av)

If Express Lanes are CLOSED Southbound
Operate regular route

2 enter S/B I-5
R enter S/B I-5 mainline
R "Mercer St/Seattle Center" exit #167
L Fairview Av N
C Regular route

Express Stops Southbound
Make no stops between NE 65 St/Oswego Pl NE & E Jefferson St/17 Av except at:

- NE Ravenna Blvd/ Entrance To I-5
- Fairview Av N/ Republican St
- Fairview Av N/Thomas St
- Boren Av/Virginia St
- Boren Av/Pike St
- Boren Av/Seneca St
- Boren Av/Madison St
- Boren Av/Columbia St
- Boren Av/James St
- E Jefferson St/Broadway
- E Jefferson St/12 Av

Northgate Transit Center

From: E Jefferson St/17 Av

♦ Jefferson St
R Boren Av
L Seneca St
R 8 Av
R Virginia St
L Fairview Av
C Fairview Av N
R I-5 Mercer St Express Lane Ramp
L I-5 Express Lanes
R "NE 42 St exit"

Slow Order
20 mph or less by the beginning of the NE 42 St exit ramp. Deceleration must begin at or before the crest of the I-5 freeeway bridge

L 7 Av NE
L I-5 exit lane (middle lane)
C enter HOV lane (operate left of bus island)
C enter N/B I-5 (use carpool bypass lane on left of on-ramp)
C I-5
R "Ravenna Blvd/NE 65 St" Exit (#170)
C 8 Av NE
L Weedin Pl NE
C 5 Av NE
L NE 100 St
R enter Northgate Transit Center
2 Bay #2 (drop off)
S

If Express Lanes are CLOSED Northbound
Operate regular route

2 I-5 Mercer St Express Lane Ramp
R enter N/B I-5 mainline
R "NE 45 St/NE 50 St" exit
R "NE 45 St/Univ of Wash" exit
C I-5 exit lane (middle lane)
C Regular route

Express Stops Northbound
Make no stops between E Jefferson St/17 Av & 8 Av NE/NE 64 St except at:

- Jefferson St/12 Av
- Jefferson St/Broadway
- Boren Av/Jefferson St
- Boren Av/Columbia St
- Boren Av/Madison St
- Boren Av/Seneca St
- 8 Av/Pine St
- Virginia St/9 Av
- Fairview Av/Denny Way
- Fairview Av N/ Harrison St
- 7 Av NE/NE 42 St
- 7 Av NE/NE 45 St

Express Lanes Advisory
Never enter express lanes if signage is blank or closed is displayed

Awareness Areas
Northgate TC

To		*Base*	
First Hill/S Lake Union	06AB	Ryerson Base	04D8
Northgate/E Green Lake	079F		

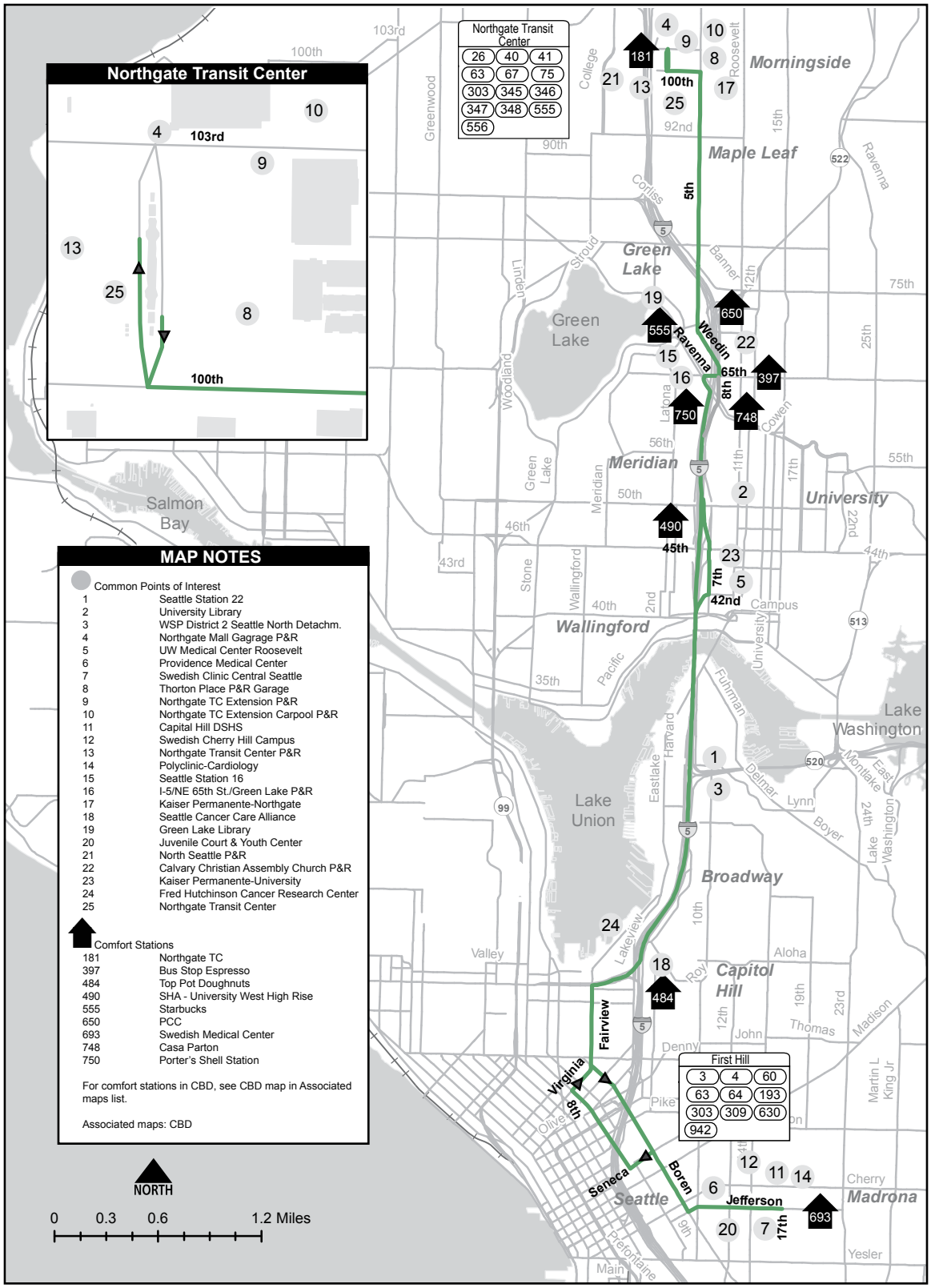

MAP NOTES

Common Points of Interest

1	Seattle Station 22
2	University Library
3	WSP District 2 Seattle North Detachm.
4	Northgate Mall Gagrage P&R
5	UW Medical Center Roosevelt
6	Providence Medical Center
7	Swedish Clinic Central Seattle
8	Thorton Place P&R Garage
9	Northgate TC Extension P&R
10	Northgate TC Extension Carpool P&R
11	Capital Hill DSHS
12	Swedish Cherry Hill Campus
13	Northgate Transit Center P&R
14	Polyclinic-Cardiology
15	Seattle Station 16
16	I-5/NE 65th St./Green Lake P&R
17	Kaiser Permanente-Northgate
18	Seattle Cancer Care Alliance
19	Green Lake Library
20	Juvenile Court & Youth Center
21	North Seattle P&R
22	Calvary Christian Assembly Church P&R
23	Kaiser Permanente-University
24	Fred Hutchinson Cancer Research Center
25	Northgate Transit Center

Comfort Stations

181	Northgate TC
397	Bus Stop Espresso
484	Top Pot Doughnuts
490	SHA - University West High Rise
555	Starbucks
650	PCC
693	Swedish Medical Center
748	Casa Parton
750	Porter's Shell Station

For comfort stations in CBD, see CBD map in Associated maps list.

Associated maps: CBD

Jackson Park

From: E Jefferson St/17 Av

♦ E Jefferson St
2 17 Av stop
C Jefferson St
R Boren Av
L Seneca St
R 8 Av
R Virginia St
L Fairview Av
C Fairview Av N
R I-5/Mercer St Express Lanes ramp
L I-5 Express Lanes
R "NE 42 St" exit

Slow Order
20 mph or less by the beginning of the NE 42 St exit ramp. Deceleration must begin at or before the crest of the I-5 freeway bridge.

L 7 Av NE
L I-5 exit lane (middle Lane)
C enter HOV Lane (operate left of bus Island)
C enter N/B I-5
C I-5
R "Ravenna Blvd/ NE 65 St" Exit (#170)
C 8 Av NE
R NE 65 St
L 35 Av NE
C 35 Av NE
L NE 125 St
R 28 Av NE
R NE 127 St
L 30 Av NE
L NE 145 St
S (15 Av NE)

If Express Lanes are CLOSED Northbound
Operate regular route
2 I-5 Mercer St Express Lanes ramp
R enter N/B I-5 mainline
C I-5
R "NE 45 St/NE 50 St" exit
R "NE 45 St/UW" exit
C I-5 exit lane (middle lane)
C Regular route

Express Stops Northbound
Make no stops between E Jefferson St/17 Av & 35 Av NE/NE 65 St except at:

- Jefferson St/12 Av
- Jefferson St/Broadway
- Boren Av/Jefferson St
- Boren Av/Columbia St
- Boren Av/Madison St
- Seneca St/Terry St
- Virginia St/9 Av
- Fairview Av/Denny Way
- Fairview Av N/ Harrison St
- 7 Av NE/NE 42 St
- 7 Av NE/NE 45 St
- 8 Av NE/NE 64 St
- NE 65 St/16 Av NE
- NE 65 St/21 Av NE
- NE 65 St/25 Av NE
- NE 65 St/31 Av NE

Express Lanes Advisory
Never enter express lanes if signage is blank or closed

First Hill

From: NE 143 St/17 Av

♦ NE 143 St
R 15 Av NE
R NE 145 St
R 30 Av NE
L NE 125 St
R 35 Av NE
C 35 Av NE
R NE 65 St
L NE Ravenna Blvd
R enter S/B I-5
L enter S/B I-5 Express Lanes
C I-5 Express Lanes
R "Mercer St" exit
L Fairview Av N
C Boren Av
L Jefferson St
C E Jefferson St
S (17 Av)

If Express Lanes are CLOSED Southbound
Operate Regular Route
2 enter S/B I-5
R enter S/B I-5 mainline
R "Mercer St/Seattle Center" Exit (#167)
L Fairview Av N
C regular route

Express Stops Southbound
Make no stops between 35 Av NE/NE 65 St & E Jefferson St/17 Av except at:

- NE 65 St/30 Av NE
- NE 65 St/25 Av NE
- NE 65 St/20 Av NE
- NE 65 St/15 Av NE
- NE 65 St/Oswego Pl NE
- NE Ravenna Blvd/ Entrance To I-5
- Fairview Av N/ Republican St
- Fairview Av N/Thomas St
- Boren Av/Virginia St
- Boren Av/Pike St
- Boren Av/Seneca St
- Boren Av/Madison St
- Boren Av/Columbia St
- Boren Av/James St
- E Jefferson St/Broadway
- Jefferson St/12 Av

Awareness Areas
Northgate TC

To		*Base*	
Jackson Park	0126	Ryerson Base	04D8
First Hill	0366		

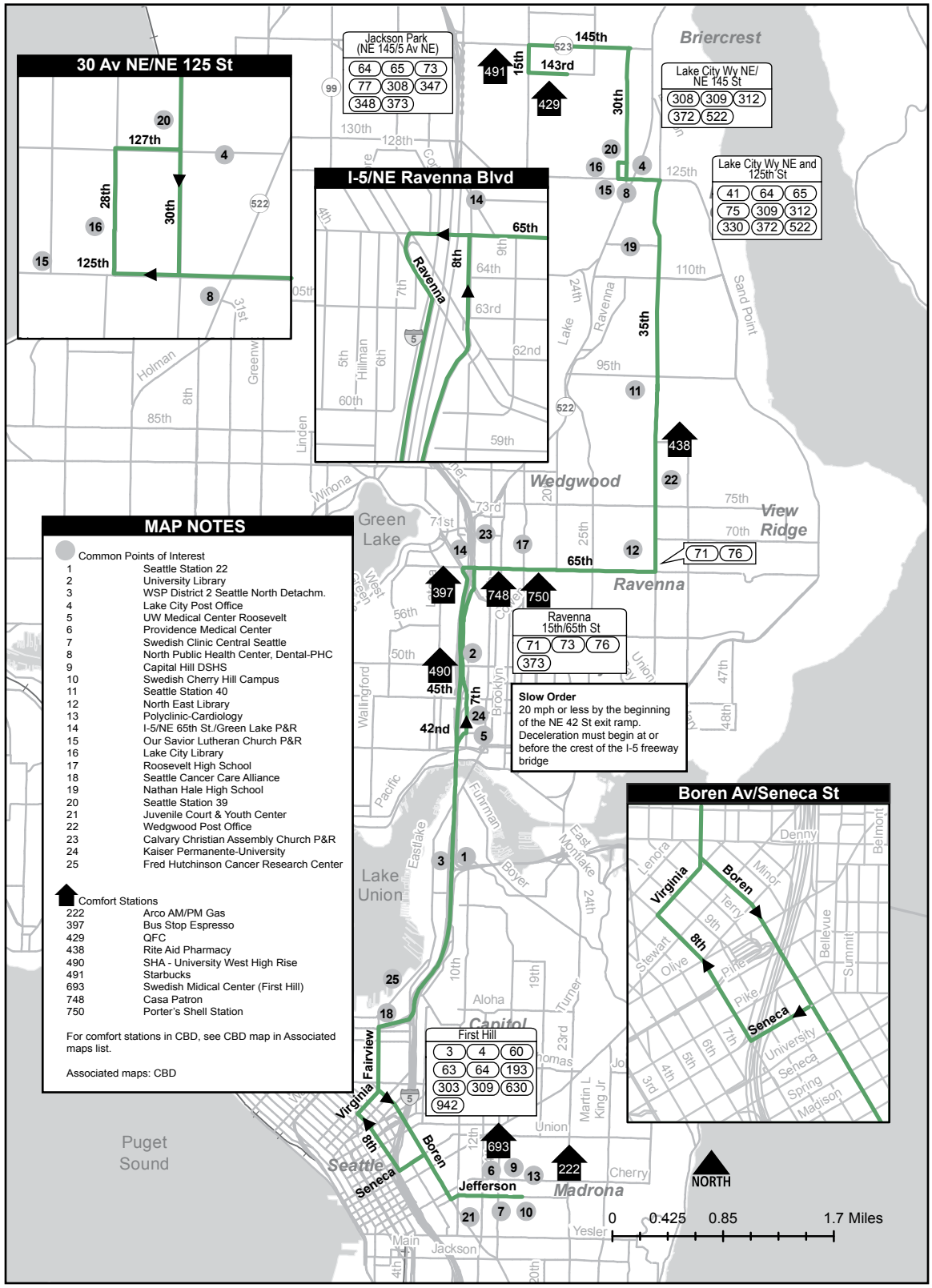

MAP NOTES

Common Points of Interest

1	Seattle Station 22
2	University Library
3	WSP District 2 Seattle North Detachm.
4	Lake City Post Office
5	UW Medical Center Roosevelt
6	Providence Medical Center
7	Swedish Clinic Central Seattle
8	North Public Health Center, Dental-PHC
9	Capital Hill DSHS
10	Swedish Cherry Hill Campus
11	Seattle Station 40
12	North East Library
13	Polyclinic-Cardiology
14	I-5/NE 65th St./Green Lake P&R
15	Our Savior Lutheran Church P&R
16	Lake City Library
17	Roosevelt High School
18	Seattle Cancer Care Alliance
19	Nathan Hale High School
20	Seattle Station 39
21	Juvenile Court & Youth Center
22	Wedgwood Post Office
23	Calvary Christian Assembly Church P&R
24	Kaiser Permanente-University
25	Fred Hutchinson Cancer Research Center

Comfort Stations

222	Arco AM/PM Gas
397	Bus Stop Espresso
429	QFC
438	Rite Aid Pharmacy
490	SHA - University West High Rise
491	Starbucks
693	Swedish Midical Center (First Hill)
748	Casa Patron
750	Porter's Shell Station

For comfort stations in CBD, see CBD map in Associated maps list.

Associated maps: CBD

Jackson Park

From: Roosevelt Way NE/NE 45 St

♦ Roosevelt Way NE
L NE Campus Pkwy
2 Bay 2
C NE Campus Pkwy
R 15 Av NE
L NE Pacific St
L NE Pacific Pl
L Montlake Blvd NE
2 UW Station Bay #3
C Montlake Blvd NE
C NE 45 St
C NE 45 St (stay right as Sand Point Way NE veers left)
L 40 Av NE
L NE 55 St

Slow Order
20 mph or less on NE 55 St between 40 Av NE & 35 Av NE

R 35 Av NE
C 35 Av NE
L NE 125 St
R 28 Av NE
R NE 127 St
L 30 Av NE
L NE 145 St
L 17 Av NE
R NE 143 St
S

University District

From: NE 143 St/17 Av NE

♦ NE 143 St
R 15 Av NE
R NE 145 St
R 30 Av NE
L NE 125 St
R 35 Av NE
C 35 Av NE
L NE 55 St

Slow Order
20 mph or less on NE 55 St between 35 Av NE & 40 Av NE

R 40 Av NE
R Sand Pt Way NE
S 40 Av NE (trips continue as rt 67 or to University District)

Route 65 is grouped with Route 67

To		*Base*	
Jackson Park	0106	North	04D5
University District	0374		

When scheduled from Routes 67 to Route 65, change signs at Roosevelt Way NE/NE 45 St.
When scheduled from Routes 65 to Route 67, change signs at NE 40 St/Sand Point Way NE.

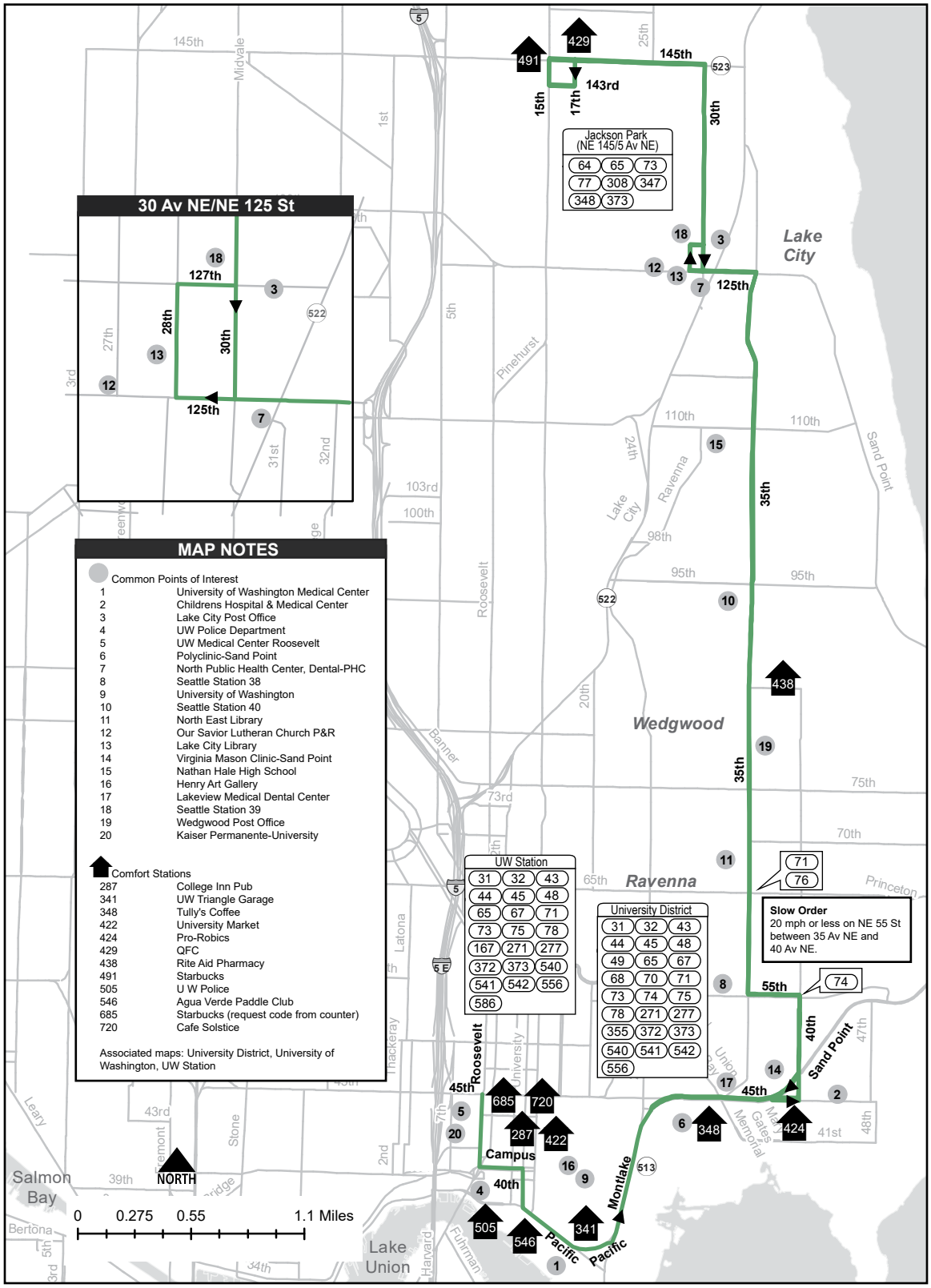
30 Av NE/NE 125 St
127th
28th
30th
125th
Jackson Park
(NE 145/5 Av NE)
64 65 73
77 308 347
348 373
145th
143rd
15th
17th
30th
125th
Lake City
35th
Wedgwood
Ravenna
55th
40th
45th
Sand Point
Campus
Montlake
Pacific
Roosevelt
Salmon Bay
Lake Union
NORTH
0 0.275 0.55 1.1 Miles
Slow Order
20 mph or less on NE 55 St between 35 Av NE and 40 Av NE.
UW Station
31 32 43
44 45 48
65 67 71
73 75 78
167 271 277
372 373 540
541 542 556
586
University District
31 32 43
44 45 48
49 65 67
68 70 71
73 74 75
78 271 277
355 372 373
540 541 542
556
MAP NOTES
Common Points of Interest
1 University of Washington Medical Center
2 Childrens Hospital & Medical Center
3 Lake City Post Office
4 UW Police Department
5 UW Medical Center Roosevelt
6 Polyclinic-Sand Point
7 North Public Health Center, Dental-PHC
8 Seattle Station 38
9 University of Washington
10 Seattle Station 40
11 North East Library
12 Our Savior Lutheran Church P&R
13 Lake City Library
14 Virginia Mason Clinic-Sand Point
15 Nathan Hale High School
16 Henry Art Gallery
17 Lakeview Medical Dental Center
18 Seattle Station 39
19 Wedgwood Post Office
20 Kaiser Permanente-University
Comfort Stations
287 College Inn Pub
341 UW Triangle Garage
348 Tully's Coffee
422 University Market
424 Pro-Robics
429 QFC
438 Rite Aid Pharmacy
491 Starbucks
505 U W Police
546 Agua Verde Paddle Club
685 Starbucks (request code from counter)
720 Cafe Solstice
Associated maps: University District, University of Washington, UW Station

Northgate Transit Center

From: Sand Point Way NE/40 Av NE

- ♦ Sand Point Way NE (from Route 65)
- **C** NE 45 St
- **L** Montlake Blvd NE
- **R** NE 44 St
- **C** Pend Oreille Rd (enter UW campus)
- **L** Stevens Way
- **L** Grant Lane (NE 40 St)
- **R** 15 Av NE
- **L** NE Campus Pkwy
- **R** Brooklyn Av NE
- **L** NE 41 St
- **R** 11 Av NE
- **C** 12 Av NE
- **L** NE 75 St
- **R** Roosevelt Way NE
- **L** NE Northgate Way
- **L** 5 Av NE
- **R** NE 103 St
- **L** enter Northgate Transit Center
- **S** Bay 5 (drop off at back of bay)

University District

From: Northgate Transit Center

- ♦ Bay 1
- **R** NE 103 St
- **L** 5 Av NE
- **R** NE Northgate Way
- **R** Roosevelt Way NE
- **S** NE 45 St (All trips continue as Route 65)

Awareness Area
Northgate TC
5th Av NE/
NE Northgate Wy

Route 67 is grouped with Route 65

To		*Base*	
Northgate Transit Center	0005	North Base	04D5
University District	0403		

Southbound 67 to northbound 65 change at Roosevelt/NE 45.
Northbound 67 from southbound 65 change at Sand Pt Way/40 Av NE.

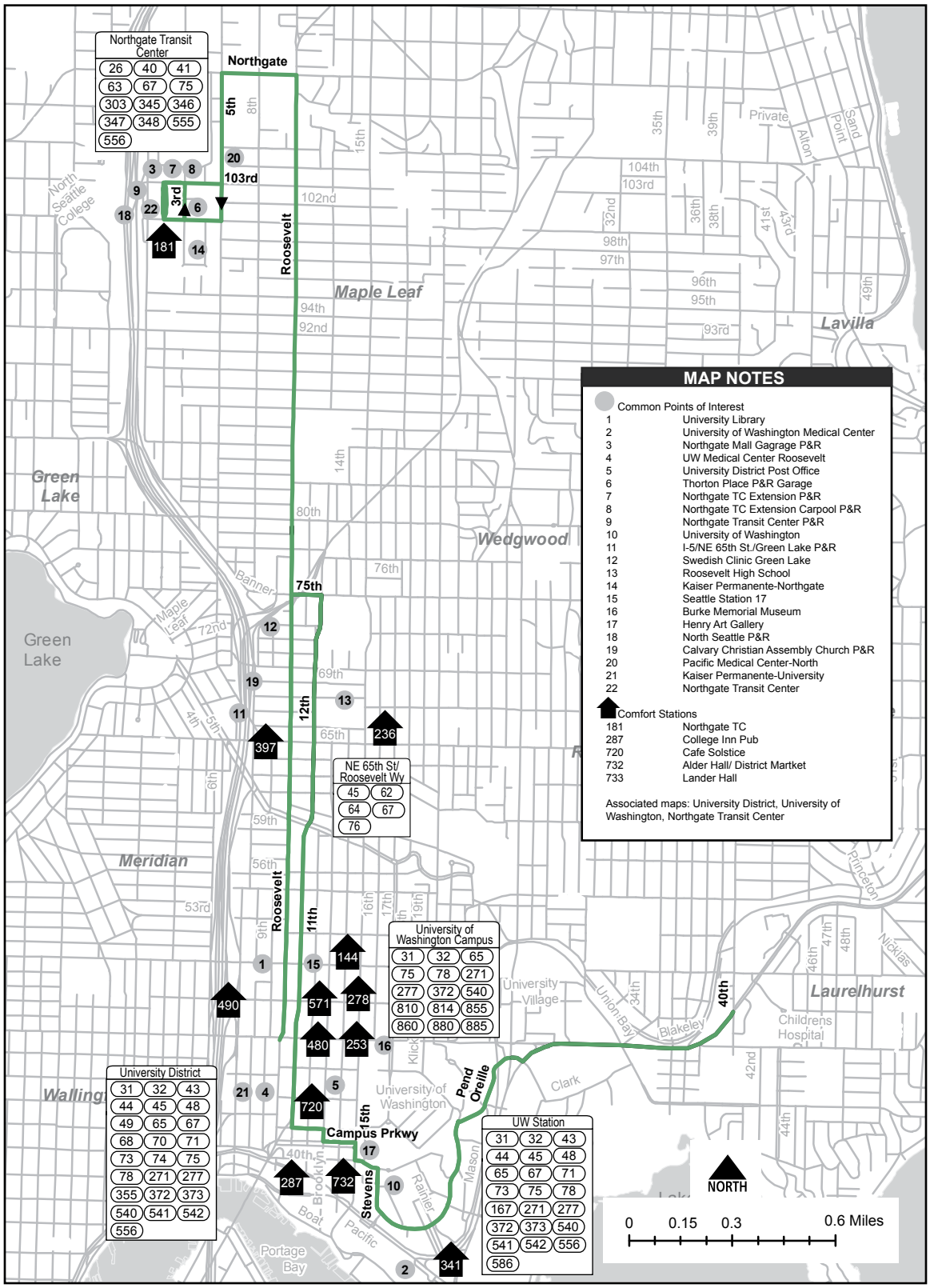

MAP NOTES

Common Points of Interest

1	University Library
2	University of Washington Medical Center
3	Northgate Mall Gagrage P&R
4	UW Medical Center Roosevelt
5	University District Post Office
6	Thorton Place P&R Garage
7	Northgate TC Extension P&R
8	Northgate TC Extension Carpool P&R
9	Northgate Transit Center P&R
10	University of Washington
11	I-5/NE 65th St./Green Lake P&R
12	Swedish Clinic Green Lake
13	Roosevelt High School
14	Kaiser Permanente-Northgate
15	Seattle Station 17
16	Burke Memorial Museum
17	Henry Art Gallery
18	North Seattle P&R
19	Calvary Christian Assembly Church P&R
20	Pacific Medical Center-North
21	Kaiser Permanente-University
22	Northgate Transit Center

Comfort Stations

181	Northgate TC
287	College Inn Pub
720	Cafe Solstice
732	Alder Hall/ District Martket
733	Lander Hall

Associated maps: University District, University of Washington, Northgate Transit Center

Downtown Seattle

From: Brooklyn Av NE/NE NE 50 St

♦ Brooklyn Av NE
R NE 52 St
R University Way NE
L NE 50 St
R 15 Av NE
R NE Campus Pkwy
L University Bridge
C Eastlake Av E
R Fairview Av E
C Fairview Av N
C Fairview Av
L Boren Av
R Stewart St
L 3 Av
R 3 Av S
L S Main St
S

When Scheduled to S Jackson St/5 Av S
Operate regular route
2 3 Av S
L 2 Av Ext S
L S Jackson St
S

When Scheduled from NE 45 St/University Wy NE
♦ NE 45 St
R 15 Av NE
C Regular route

University District

From: S Main St/3 Av S

♦ S Main St
L 4 Av S
L Prefontaine Pl S
C 3 Av
R Virginia St
L Fairview Av
C Fairview Av N
C Fairview Av E
L Eastlake Av E
C University Bridge
R NE Campus Pkwy
L 15 Av NE
L NE 50 St
R Brooklyn Av NE
S

When Scheduled from S Jackson St/5 Av S
♦ S Jackson St
R 4 Av S
C Regular route

When Scheduled from S Jackson St/12 Av S
♦ S Jackson St
R 4 Av S
C Regular route

When Scheduled to 12 Av NE/NE 47 St
Operate regular route
2 15 Av NE
L NE 45 St
R 11 Av NE
R NE 47 St
R 12 Av NE
S

Awareness Areas
4th Av/S Washington St
3rd Av/Pike St
3rd Av/Pine St

To		*Base*	
Downtown Seattle	0604	Atlantic Base	05A0
University District	0602		

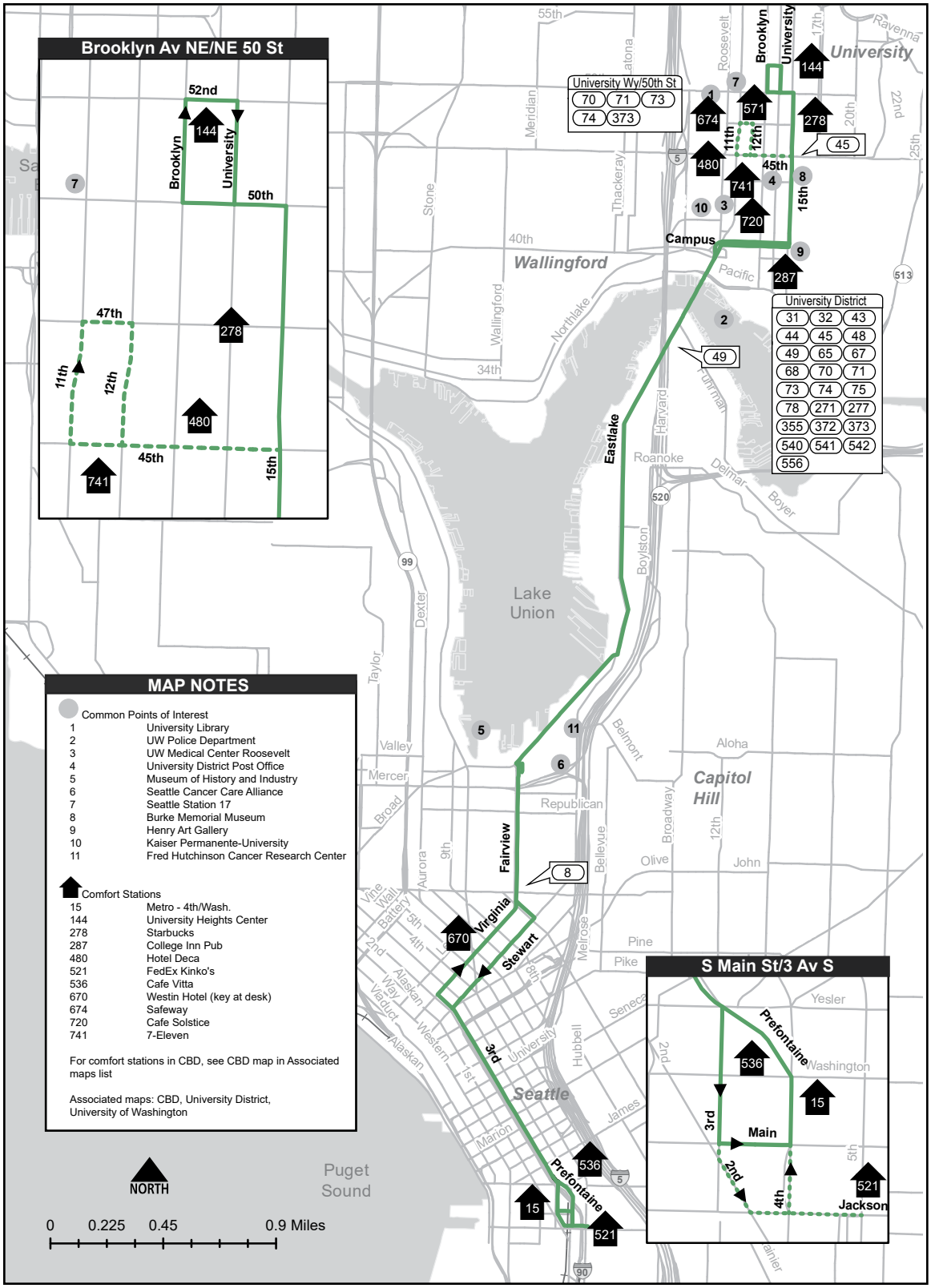

MAP NOTES

Common Points of Interest

1	University Library
2	UW Police Department
3	UW Medical Center Roosevelt
4	University District Post Office
5	Museum of History and Industry
6	Seattle Cancer Care Alliance
7	Seattle Station 17
8	Burke Memorial Museum
9	Henry Art Gallery
10	Kaiser Permanente-University
11	Fred Hutchinson Cancer Research Center

Comfort Stations

15	Metro - 4th/Wash.
144	University Heights Center
278	Starbucks
287	College Inn Pub
480	Hotel Deca
521	FedEx Kinko's
536	Cafe Vitta
670	Westin Hotel (key at desk)
674	Safeway
720	Cafe Solstice
741	7-Eleven

For comfort stations in CBD, see CBD map in Associated maps list

Associated maps: CBD, University District, University of Washington

UW Station

From: NE 85 St/35 Av NE

♦ NE 85 St
R 40 Av NE
L NE 75 St
R 55 Av NE

Slow Order
10 mph or less on 55 Av NE between NE 70 St and NE 65 St

R NE 65 St
C NE Princeton Way
L NE 65 St

Slow Order
20 mph or less on NE 65 St between 40 Av NE & 35 Av NE

L 15 Av NE
R Cowen Pl NE
C University Way NE
L NE Pacific St
L NE Pacific Pl
R Montlake Blvd NE
S UW Station Bay #4
(All trips will continue as Route 71)

When Scheduled via 15 Av NE (Saturdays)
Operate regular route

2 15 Av NE
C 15 Av NE
R NE 50 St
L University Way NE
C Regular route

Wedgewood

From: NE Pacific Pl/Montlake Blvd NE

♦ UW Station Bay #4
C Montlake Blvd NE
R NE Pacific St
2 UW Station Bay #2
C NE Pacific St
R University Way NE
C Cowen Pl NE
L 15 Av NE
R NE 65 St

Slow Order
20 mph or less on NE 65 St between 35 Av NE & 40 Av NE

L 50 Av NE
L NE 75 St
R 40 Av NE
L NE 85 St
R 38 Av NE

Slow Order
15 mph or less on 38 Av NE between NE 85 St & NE 86 St and on NE 86 St between 38 Av NE & 35 Av NE

L NE 86 St
L 35 Av NE
L NE 85 St
S

When Scheduled via 15 Av NE (Saturdays)
Operate regular route

2 University Way NE
R NE 50 St
L 15 Av NE
C Regular route

Awareness Areas
Montlake Blvd NE/ NE Pacific St

To:		*Base*	
Wedgwood/ Ravenna	0622	Central Base	04D3
UW Station/ Ravenna	036B		

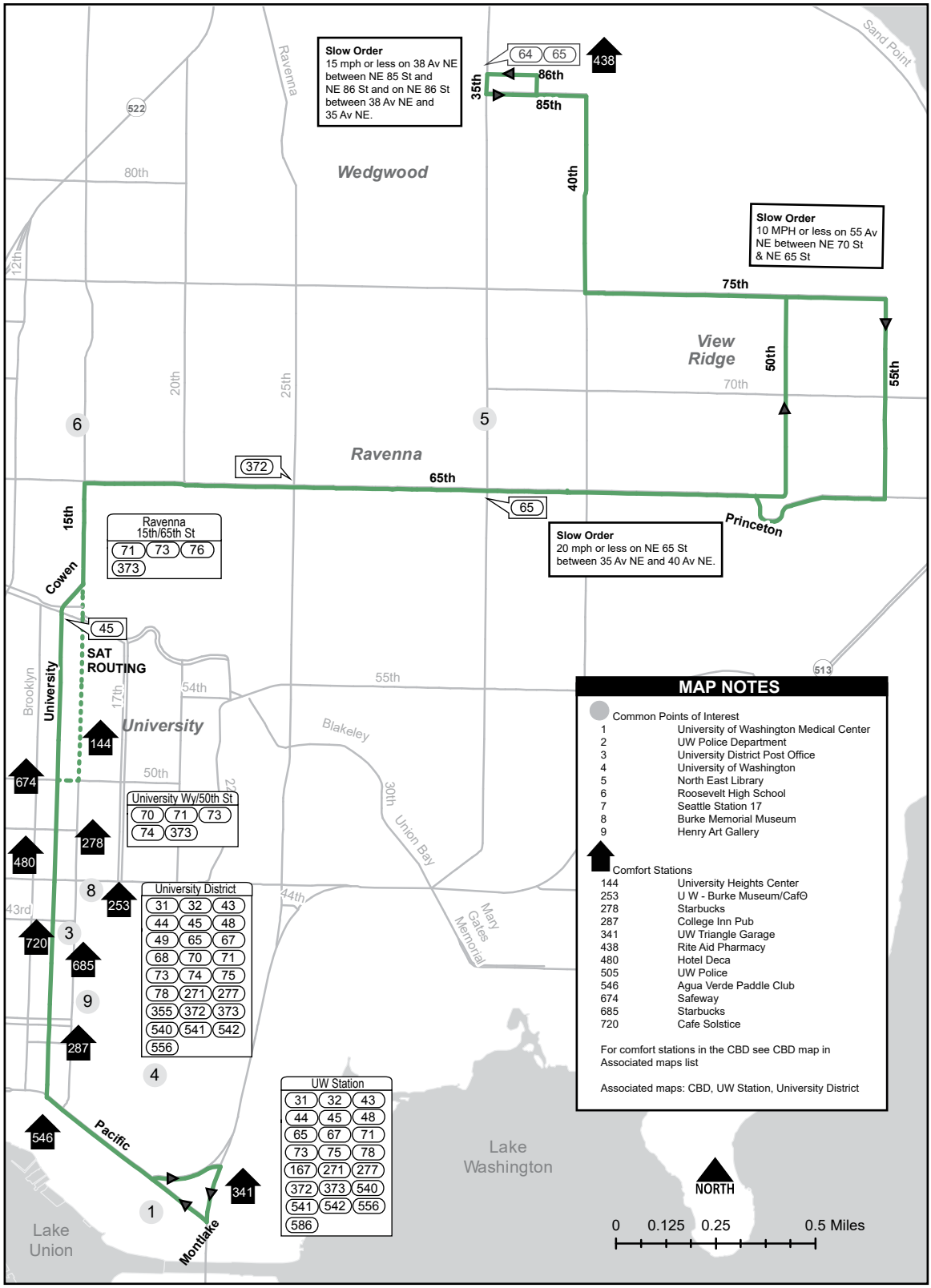

MAP NOTES

Common Points of Interest

1	University of Washington Medical Center
2	UW Police Department
3	University District Post Office
4	University of Washington
5	North East Library
6	Roosevelt High School
7	Seattle Station 17
8	Burke Memorial Museum
9	Henry Art Gallery

Comfort Stations

144	University Heights Center
253	U W - Burke Museum/Café
278	Starbucks
287	College Inn Pub
341	UW Triangle Garage
438	Rite Aid Pharmacy
480	Hotel Deca
505	UW Police
546	Agua Verde Paddle Club
674	Safeway
685	Starbucks
720	Cafe Solstice

For comfort stations in the CBD see CBD map in Associated maps list

Associated maps: CBD, UW Station, University District

University District (UW Station)

From: NE 143 St/17 Av NE

♦ NE 143 St
L 15 Av NE (at NE 117 St)
R Cowen Pl NE
C University Way NE
L NE Pacific St
L NE Pacific PL
R Montlake Blvd NE
S UW Station Bay #4
(All trips will continue as 73 or 373)

When Scheduled via 15 Av NE (Saturdays)
Operate regular route

2 15 Av NE
C 15 Av NE
R NE 50 St
L University Way NE
C Regular route

Jackson Park

From: NE Pacific Pl/Montlake Blvd NE

♦ UW Station Bay #4
C Montlake Blvd NE
R NE Pacific St
2 UW Station Bay #2
C NE Pacific St
R University Way NE
C Cowen Pl NE
L 15 Av NE
R NE 145 St
R 17 Av NE
R NE 143 St
S

When Scheduled via 15 Av NE (Saturdays)
Operate regular route

2 University Way NE
R NE 50 St
L 15 Av NE
C Regular route

Awareness Areas
Montlake Blvd NE/ NE Pacific St

Route 73 is grouped with Route 373

To		*Base*	
UW Station	0405	North Base	04D5
Jackson Part	03FA		

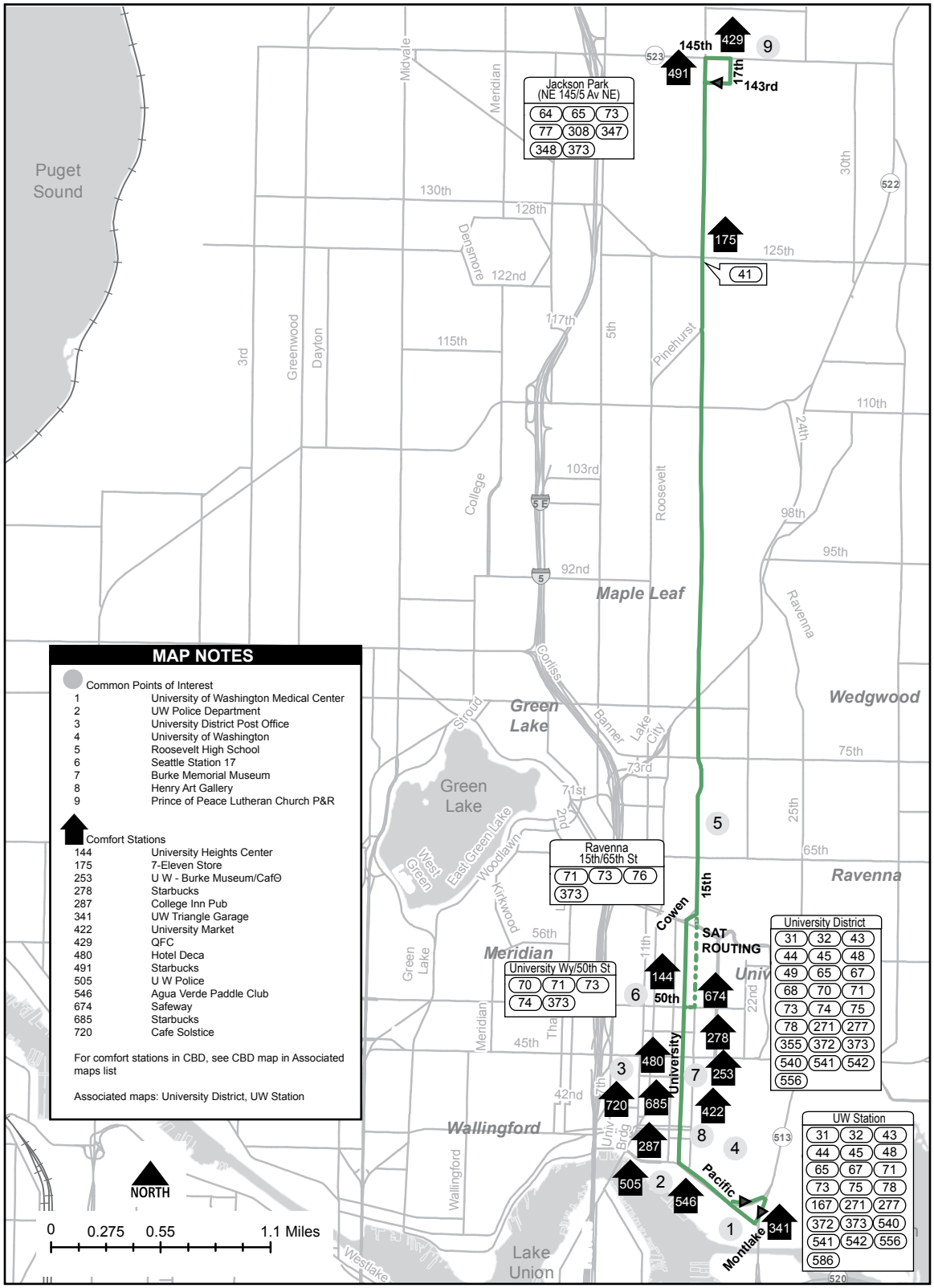

MAP NOTES

Common Points of Interest

1	University of Washington Medical Center
2	UW Police Department
3	University District Post Office
4	University of Washington
5	Roosevelt High School
6	Seattle Station 17
7	Burke Memorial Museum
8	Henry Art Gallery
9	Prince of Peace Lutheran Church P&R

Comfort Stations

144	University Heights Center
175	7-Eleven Store
253	U W - Burke Museum/Café
278	Starbucks
287	College Inn Pub
341	UW Triangle Garage
422	University Market
429	QFC
480	Hotel Deca
491	Starbucks
505	U W Police
546	Agua Verde Paddle Club
674	Safeway
685	Starbucks
720	Cafe Solstice

For comfort stations in CBD, see CBD map in Associated maps list

Associated maps: University District, UW Station

Downtown Seattle

From: Sand Point Wy NE/NE 74 St

♦ Sand Point Wy NE
R NE 74 St
R 62 Av NE
R NE 65 St
L Sand Point Wy NE
R Princeton Av NE
L NE 55 St

Slow Order
20 mph or less on NE 55 St between 40 Av NE and 35 Av NE

R Ravenna Av NE
C NE Ravenna Blvd
L 20 Av NE
R NE 50 St
L Roosevelt Way NE
R NE 42 St
C enter S/B I-5 Express Lanes
C I-5 Express lanes
R "Pike St" exit
R "Transit only" lane
C Bay "i" route through CPS
C Bay "C" route through tunnel
2 IDS stop
S

When Express Lanes Closed
Operate regular route
2 NE 42 St
R NE 42 St
L 7 Av NE
L NE 40 St
R enter to University Bridge (Eastlake Av E)
C Eastlake Av E
R Stewart St
L 9 Av
R enter CPS
C Regular tunnel route

When Needing to use Comfort Station at NOAA: Leave layover Early with Sufficient Time to use Comfort Station.
♦ Sand Point Way NE
L NE NOAA Dr

Slow Order
10 mph or less on all roadways in NOAA except NE NOAA Dr.

L N-S rdwy (follow signs to Bldg #3)
S NOAA Bldg #3 layover zone. Comfort station is within Bldg #3
C N-S rdwy
C counterclockwise loop
L main rdwy to NE NOAA Dr
R NE NOAA Dr

Slow Order
5 mph or less when passing gate guard entering or exiting NOAA.

L Sand Point Way NE
C Regular route

Sand Point

From: International District Station

♦ Lane 2 or 4
C Bay "A" route through tunnel
C CPS Bay A/B
C enter N/B I-5 Express Lanes
C I-5 Express Lanes
R "NE 42 St" exit
C NE 42 St
R Roosevelt Way NE
L NE 41 St
L Eastlake Ave NE
C 11 Av NE
R NE 50 St
L 20 Av NE
R NE Ravenna Blvd
C Ravenna Av NE
L NE 54 St
C NE 55 St

Slow Order
20 mph or less on NE 55 St between 35 Av NE & 40 Av NE

R Princeton Av NE
L Sand Point Way NE
S (ns NE 74 St)

When Express Lanes Closed
Operate via N/B I-5 regular lanes
♦ Lane 2 or 3
C Bay "A" route through tunnel
R flyover ramp
R Olive Way
L enter N/B I-5
C I-5
R "NE 45 St/NE 50 St" Exit (#169)
C "NE 45 St" exit (use right lane)
C 7 Av NE
R NE 45 St
R Roosevelt Way NE
L NE Campus Pkwy
L NE 41 St
C Regular route

Express Lanes Advisory
Never enter express lanes if signage is blank or closed

For Emergency Tunnel Closure, Refer to Tunnel Maps and Emergency Closure Information Section

To		Base	
Downtown Seattle	0116	North Base	04D5
Sand Point Way	028F		

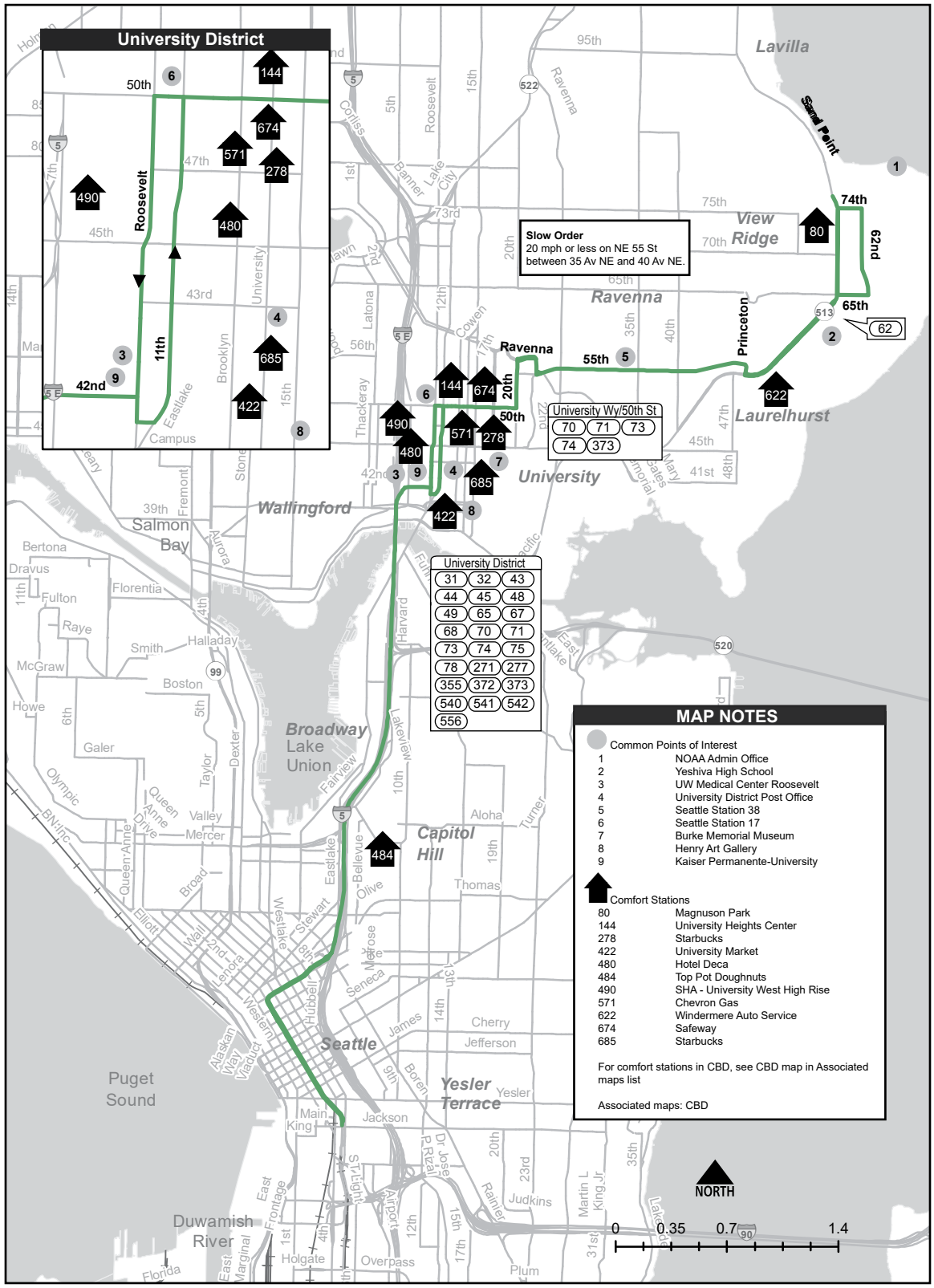
University District
50th
42nd
Roosevelt
11th
47th
45th
43rd
Eastlake
Brooklyn
University
Campus
15th
144
674
571
278
490
480
685
422
Slow Order
20 mph or less on NE 55 St between 35 Av NE and 40 Av NE.
University Wy/50th St
70 71 73
74 373
University District
31 32 43
44 45 48
49 65 67
68 70 71
73 74 75
78 271 277
355 372 373
540 541 542
556
MAP NOTES
Common Points of Interest
1 NOAA Admin Office
2 Yeshiva High School
3 UW Medical Center Roosevelt
4 University District Post Office
5 Seattle Station 38
6 Seattle Station 17
7 Burke Memorial Museum
8 Henry Art Gallery
9 Kaiser Permanente-University
Comfort Stations
80 Magnuson Park
144 University Heights Center
278 Starbucks
422 University Market
480 Hotel Deca
484 Top Pot Doughnuts
490 SHA - University West High Rise
571 Chevron Gas
622 Windermere Auto Service
674 Safeway
685 Starbucks
For comfort stations in CBD, see CBD map in Associated maps list
Associated maps: CBD
NORTH
0 0.35 0.7 1.4
Lavilla
Sand Point
View Ridge
Ravenna
Laurelhurst
University
Wallingford
Salmon Bay
Broadway
Lake Union
Capitol Hill
Seattle
Yesler Terrace
Puget Sound
Duwamish River
Aloha
Thomas
Cherry
Jefferson
Jackson
Main
King
Holgate
Overpass
Plum
Judkins
Ravenna
55th
65th
74th
62nd
Princeton
20th
50th
Bertona
Dravus
Fulton
Florentia
Raye
Smith
Halladay
McGraw
Boston
Howe
Galer
Valley
Mercer
Broad
Denny
Stewart
Seneca
Olive
Pine
Boren
Yesler
Jackson
Dearborn
Rainier
Martin L King Jr
Lakeside
Florida
East Marginal
Frontage
Alaskan Way Viaduct
Western
Eastlake
Fairview
Lakeview
Harvard
Roosevelt
Latona
Thackeray
Cowen
Banner
Lake City
Ravenna
Sand Point
Princeton
Fremont
Aurora
Stone
Dexter
Taylor
Olympic
Queen Anne
Queen Anne Drive
Elliott
Wall
Bellevue
Melrose
Hubbell
Terry
Minor
Summit
Boylston
Broadway
Turner
Cherry
James
Madison
Spring
Columbia
Marion
Seneca
Union
Pine
Olive
Thomas
Aloha
Valley
Mercer
Harrison
Republican
Denny
Blanchard
Lenora
Virginia
Wall
Broad
Elliott
Western
Alaskan Way Viaduct
Yesler
Jefferson

University District

From: Sand Point Wy NE/NE 74 St

♦ Sand Point Way NE
R NE 74 St
R 62 Av NE
R NE 65 St
L Sand Point Wy NE
R Princeton Av NE
L NE 55 St

Slow Order
20 mph or less on NE 55 St between 40 Av NE and 35 Av NE

R Ravenna Av NE
C NE Ravenna Blvd
L 20 Av NE
R NE 50 St
L Roosevelt Way NE
L NE 41 St
L Eastlake Av NE
C 11 Av NE
S NE 42 St (live loop)

Sand Point

From: 11 Av NE/NE 42 St

♦ 11 Av NE
R NE 50 St
L 20 Av NE
R NE Ravenna Blvd
R Ravenna Av NE
L NE 55 St

Slow Order
20 mph or less on NE 55 St between 35 Av NE & 40 Av NE

R Princeton Av NE
L Sand Point Way NE
S (ns NE 74 St)

To		*Base*	
University District	07AA	North Base	04D5
Sand Point	06CC		

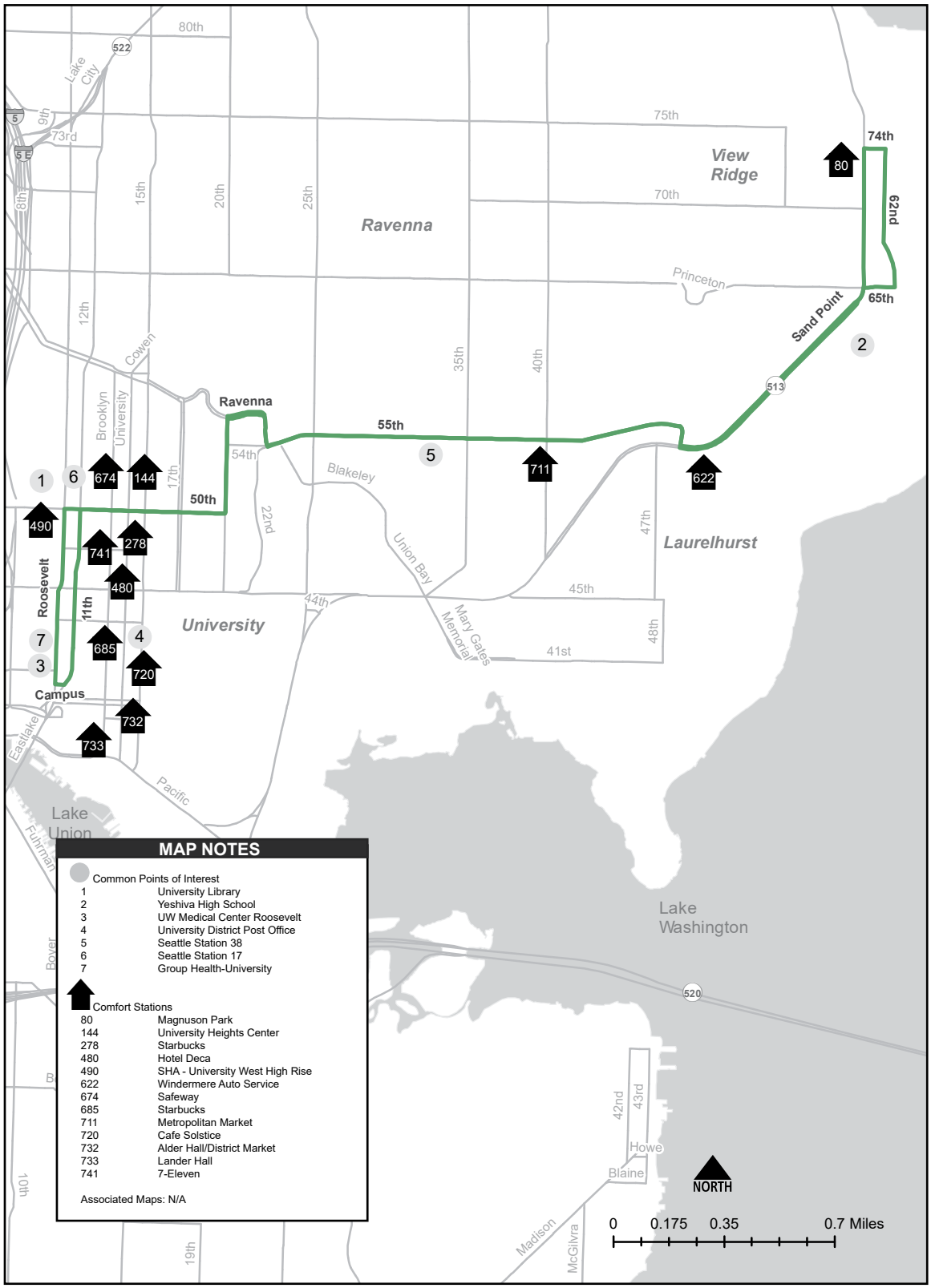

MAP NOTES

Common Points of Interest

1	University Library
2	Yeshiva High School
3	UW Medical Center Roosevelt
4	University District Post Office
5	Seattle Station 38
6	Seattle Station 17
7	Group Health-University

Comfort Stations

80	Magnuson Park
144	University Heights Center
278	Starbucks
480	Hotel Deca
490	SHA - University West High Rise
622	Windermere Auto Service
674	Safeway
685	Starbucks
711	Metropolitan Market
720	Cafe Solstice
732	Alder Hall/District Market
733	Lander Hall
741	7-Eleven

Associated Maps: N/A

University District
From: Northgate Transit Center

♦ Bay 1
C through Transit Center
R NE 103 St
L 5 Av NE
R NE Northgate Way

Slow Order
20 mph or less on NE Northgate Way between 24 Av NE & Lk City Way NE

L Lake City Way NE
R NE 125 St
C Sand Point Way NE
S 40 Av NE (all trips to Rt 31, 32 or to Campus Pkwy)

When Scheduled to NE Campus Pkwy/ University Way NE
Regular route

2 Sand Point Way NE
C NE 45 St
L Montlake Blvd NE
R NE 44 St
C Pend Oreille Rd (enter UW Campus)
L Stevens Way
L NE 40 St (Grant Lane)
S

Northgate
From: NE Pacific St/Brooklyn Av NE

♦ NE Pacific St
L Brooklyn Av NE
R NE Campus Pkwy
R 15 Av NE
L NE 40 St/Grant Lane (enter UW)
R Stevens Way
R Pend Oreille Rd
C NE 44 St
L Montlake Blvd NE
C NE 45 St
L Sand Point Way NE
C NE 125 St
L Lake City Way NE
R NE Northgate Way
L 5 Av NE
R NE 103 St
L enter Northgate Transit Center
2 Bay 5 (back of bay for drop off only)
S

When Scheduled from NE Campus Pkwy/ University Way NE

♦ NE Campus Pkwy (westbound)
L 12 Av NE
L NE Campus Pkwy (eastbound)
C Regular route

Awareness Areas
5th Av NE/ NE Northgate Wy
Northgate TC
Sand Point Wy NE/ NE 95th St

Route 75 is grouped with Routes 31, 32

To		*Base*	
Northgate	012B	North Base	04D5
at Lake City Way/NE 125 St	040A		
University District	013F		
at Lake City Way/NE 125 St	0196		

When scheduled from Routes 31, 32 to Routes 65, 75, change signs at Brooklyn Av NE/NE Pacific St.
When scheduled from Routes 65, 75 to Routes 31, 32, change signs at NE 40 St/Sand Point Way NE.

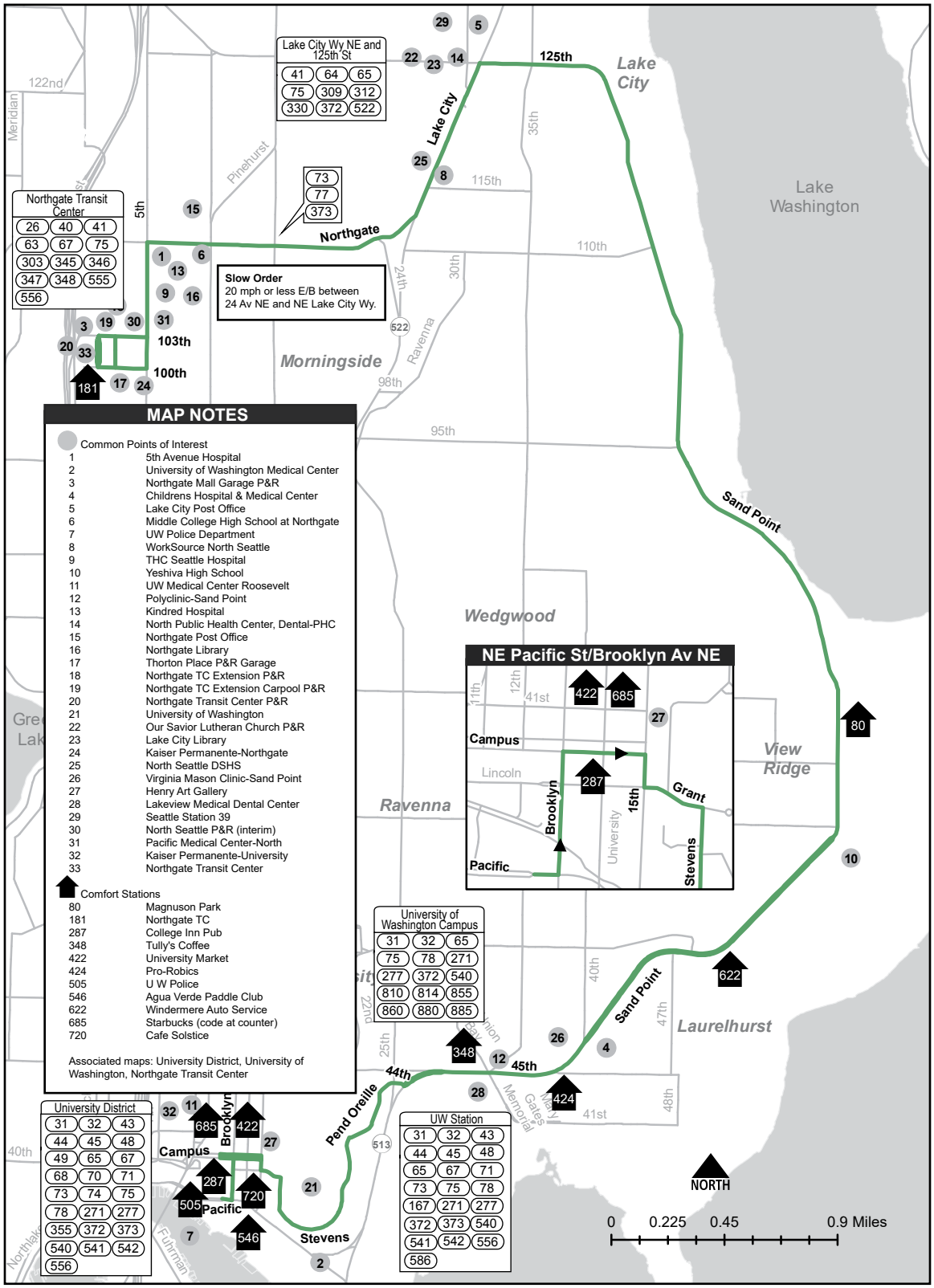
Lake City Wy NE and 125th St
41 64 65
75 309 312
330 372 522
Northgate Transit Center
26 40 41
63 67 75
303 345 346
347 348 555
556
73
77
373
Slow Order
20 mph or less E/B between 24 Av NE and NE Lake City Wy.
MAP NOTES
Common Points of Interest
1 5th Avenue Hospital
2 University of Washington Medical Center
3 Northgate Mall Garage P&R
4 Childrens Hospital & Medical Center
5 Lake City Post Office
6 Middle College High School at Northgate
7 UW Police Department
8 WorkSource North Seattle
9 THC Seattle Hospital
10 Yeshiva High School
11 UW Medical Center Roosevelt
12 Polyclinic-Sand Point
13 Kindred Hospital
14 North Public Health Center, Dental-PHC
15 Northgate Post Office
16 Northgate Library
17 Thorton Place P&R Garage
18 Northgate TC Extension P&R
19 Northgate TC Extension Carpool P&R
20 Northgate Transit Center P&R
21 University of Washington
22 Our Savior Lutheran Church P&R
23 Lake City Library
24 Kaiser Permanente-Northgate
25 North Seattle DSHS
26 Virginia Mason Clinic-Sand Point
27 Henry Art Gallery
28 Lakeview Medical Dental Center
29 Seattle Station 39
30 North Seattle P&R (interim)
31 Pacific Medical Center-North
32 Kaiser Permanente-University
33 Northgate Transit Center
Comfort Stations
80 Magnuson Park
181 Northgate TC
287 College Inn Pub
348 Tully's Coffee
422 University Market
424 Pro-Robics
505 U W Police
546 Agua Verde Paddle Club
622 Windermere Auto Service
685 Starbucks (code at counter)
720 Cafe Solstice
Associated maps: University District, University of Washington, Northgate Transit Center
NE Pacific St/Brooklyn Av NE
University of Washington Campus
31 32 65
75 78 271
277 372 540
810 814 855
860 880 885
University District
31 32 43
44 45 48
49 65 67
68 70 71
73 74 75
78 271 277
355 372 373
540 541 542
556
UW Station
31 32 43
44 45 48
65 67 71
73 75 78
167 271 277
372 373 540
541 542 556
586
Lake City
Lake Washington
Northgate
Morningside
Wedgwood
Ravenna
View Ridge
Laurelhurst
Sand Point
Pend Oreille
Campus
Pacific
Brooklyn
Stevens
Grant
Lincoln
University
Meridian
Pinehurst
Ravenna
Gates Memorial
Mary
Fuhrman
Northlake
122nd
115th
110th
98th
95th
40th
41st
47th
48th
125th
103th
100th
5th
35th
30th
24th
22nd
25th
11th
12th
NORTH
0 0.225 0.45 0.9 Miles

Downtown Seattle

From: NE 85 St (E/B)/35 Av NE

♦ NE 85 St
R 40 Av NE
L NE 75 St
R 55 Av NE

Slow Order
10 mph or less on 55 Av NE between NE 70 St and NE 65 St

R NE 65 St
C NE Princeton Way
L NE 65 St

Slow Order
20 mph or less on NE 65 St between 40 Av NE & 35 Av NE

L E Ravenna Blvd
R enter S/B I-5
L enter Express lanes
C I-5 Express lanes
R "Pike St" exit
C Convention Pl
C Union St
L 2 Av
C 2 Av Ext S
S (S Jackson St)

When Express Lanes are Closed
Operate regular route

2 E Ravenna Blvd
R enter S/B I-5
C S/B I-5 regular lanes
R "Union St" Exit (#165C)
C Union St
C Regular route

Wedgwood

From: 4 Av S/S Jackson St

♦ 4 Av S
C 4 Av
R Pike St
L enter N/B I-5 Express Lanes
C I-5 Express Lanes
R "NE 42 St" exit
L 7 Av NE
L I-5 exit lane (middle lane)
C enter HOV Lane (operate left of bus Island)
L enter N/B I-5
C I-5
R "Ravenna Blvd/ NE 65 St" Exit (#170)
L 8 Av NE
R NE 65 St

Slow Order
20 mph or less on NE 65 St between 35 Av NE & 40 Av NE

L 50 Av NE
L NE 75 St
R 40 Av NE
L NE 85 St
S

When Express Lanes are Closed
Operate regular route

2 Pike St
L 8 Av
R Olive Way
L enter to N/B I-5 regular lanes
C I-5
R "NE 45 St/NE 50 St" Exit (#169)
C "NE 45 St" Exit (use left lane)
C enter HOV lane (operate left of bus island)
L enter N/B I-5
C I-5
R "Ravenna Blvd/NE 65 St" Exit (#170)
C Regular route

Awareness Areas
4th Av/S Washington St
4th Av/University St
5th Av/Union St

Express Lanes Advisory
Never enter express lanes if signage is blank or closed

To		*Base*	
Downtown Seattle	04A5	Central Base	04D3
Wedgwood	07F5		

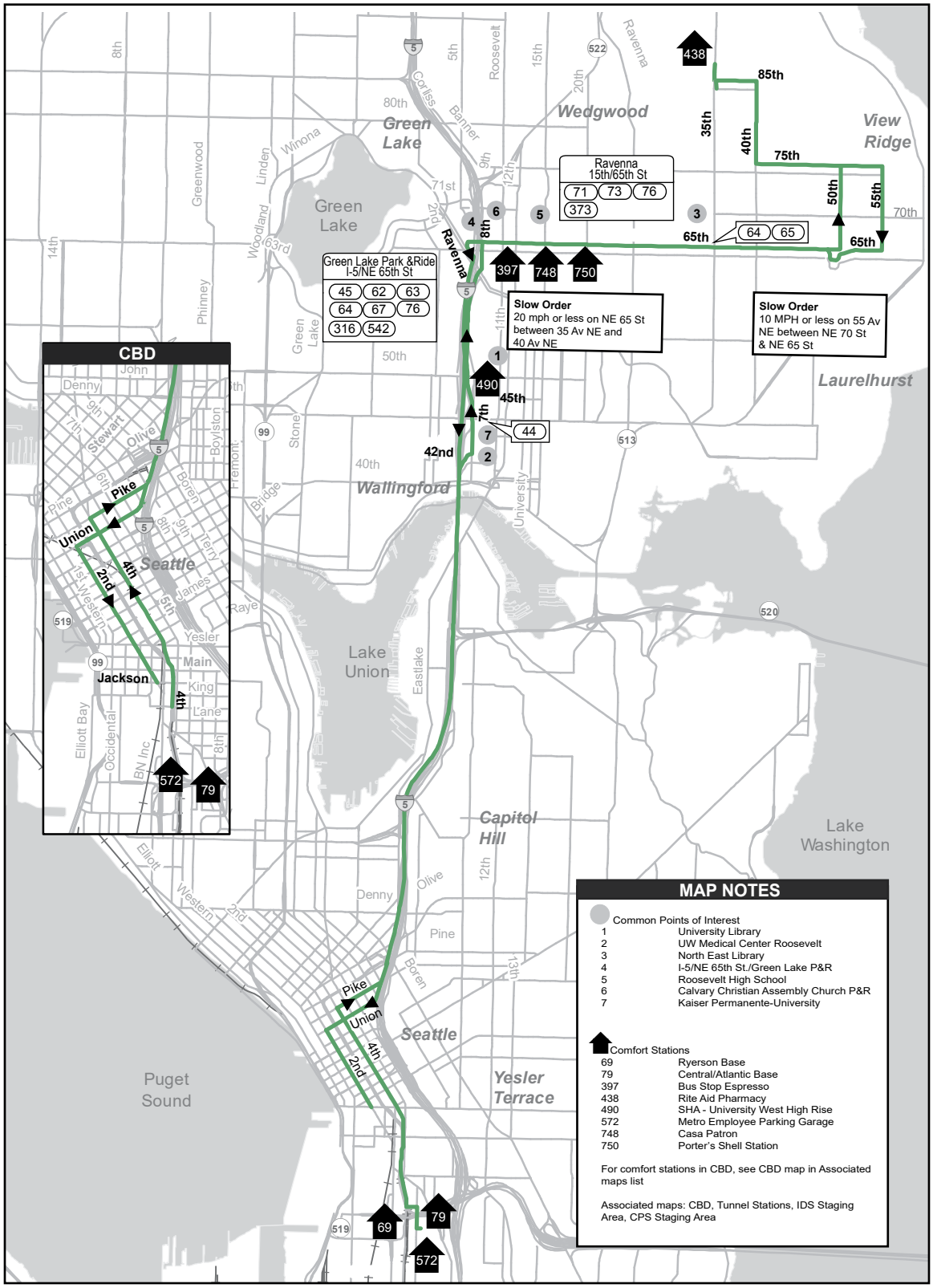
CBD
Green Lake
Wedgwood
View Ridge
Laurelhurst
Wallingford
Seattle
Lake Union
Capitol Hill
Lake Washington
Puget Sound
Yesler Terrace
Ravenna 15th/65th St
71 73 76
373
Green Lake Park &Ride I-5/NE 65th St
45 62 63
64 67 76
316 542
Slow Order
20 mph or less on NE 65 St between 35 Av NE and 40 Av NE
Slow Order
10 MPH or less on 55 Av NE between NE 70 St & NE 65 St
85th
75th
65th
64 65
45th
42nd
Pike
Union
2nd
4th
5th
Jackson
MAP NOTES
Common Points of Interest
1 University Library
2 UW Medical Center Roosevelt
3 North East Library
4 I-5/NE 65th St./Green Lake P&R
5 Roosevelt High School
6 Calvary Christian Assembly Church P&R
7 Kaiser Permanente-University
Comfort Stations
69 Ryerson Base
79 Central/Atlantic Base
397 Bus Stop Espresso
438 Rite Aid Pharmacy
490 SHA - University West High Rise
572 Metro Employee Parking Garage
748 Casa Patron
750 Porter's Shell Station
For comfort stations in CBD, see CBD map in Associated maps list
Associated maps: CBD, Tunnel Stations, IDS Staging Area, CPS Staging Area

Downtown Seattle

From: NE 175 St/10 Av NE

♦ NE 175 St
R 15 Av NE
L 15 Av NE (at NE 117 St)
R Lake City Way NE
C enter S/B I-5 Express lanes
C I-5 Express lanes
R "Pike St" exit
C Convention Pl
C Union St
L 2 Av
C 2 Av Ext S
S (S Jackson St)

When Express Lanes are Closed
Operate regular route

2 Lake City Way NE/I-5
C enter S/B I-5 regular lanes
C I-5
R "Union St" Exit (#165C)
C Union St
C Regular route

North City

From: 4 Av S/S Jackson St

♦ 4 Av S
C 4 Av
R Pike St
L enter N/B I-5 Express Lanes
C I-5 Express Lanes
L "Lake City Way" exit
C Lake City Way NE
R NE 80 St
L 15 Av NE
L NE 175 St
S (10 Av NE)

When Express Lanes are Closed
Operate regular route

2 Pike St
L 8 Av
R Olive Way
L enter to N/B I-5 regular lanes
C I-5
R "SR-522/Bothell/Lake City Way" Exit (#171)
C Lake City Way NE (SR-522)
C Regular route

Express Lanes Advisory
Never enter express lanes if signage is blank or closed

Awareness Areas
4th Av/S Washington St
4th Av/University St
5th Av/Union St

To		*Base*	
Downtown Seattle	060A	North Base	04D5
North City	060C		

Bus Zones – Special Instructions

Northbound on 15 Av NE from NE 92 St to NE 104 St and southbound on 15 Av NE from NE 96 St to NE 94 St, load or unload riders from regular traffic lanes. Use your 4-way flashers and keep alert for passing motorists.

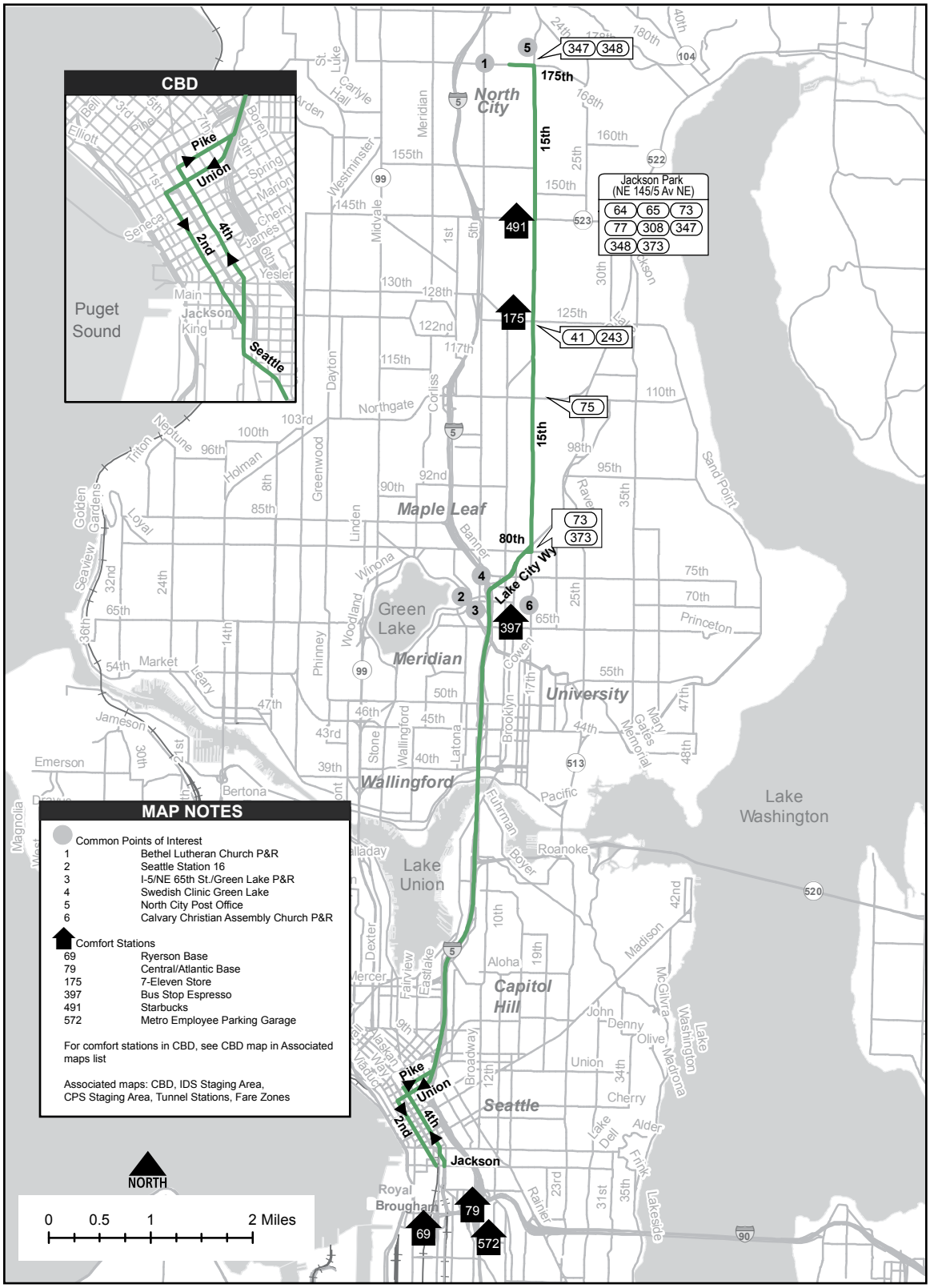
CBD
Pike
Union
4th
2nd
Seattle
Puget Sound
Jackson
Jackson Park (NE 145/5 Av NE)
64 65 73
77 308 347
348 373
North City
Maple Leaf
Green Lake
Meridian
University
Wallingford
Lake Union
Capitol Hill
Seattle
Lake Washington
Lake City Wy
175th
15th
80th
491
175
41 243
75
73
373
397
79
69
572
MAP NOTES
Common Points of Interest
1 Bethel Lutheran Church P&R
2 Seattle Station 16
3 I-5/NE 65th St./Green Lake P&R
4 Swedish Clinic Green Lake
5 North City Post Office
6 Calvary Christian Assembly Church P&R
Comfort Stations
69 Ryerson Base
79 Central/Atlantic Base
175 7-Eleven Store
397 Bus Stop Espresso
491 Starbucks
572 Metro Employee Parking Garage
For comfort stations in CBD, see CBD map in Associated maps list
Associated maps: CBD, IDS Staging Area, CPS Staging Area, Tunnel Stations, Fare Zones
NORTH
0 0.5 1 2 Miles

University District

From: Children's Hospital loop/NE 45 St

♦ Children's Hospital Loop
C through loop
R NE 45 St
L 42 Av NE
R NE 41 St
C Mary Gates Memorial Dr (road veers right)
L NE 45 St
L Montake Blvd NE
R NE 44 St
C Pend Oreille Rd (UW Campus)
L Stevens Way
S (all trips continue back to Laurelhurst)

Laurelhurst (Children's Hospital)

From: Stevens Wy/Pend Orielle Rd

♦ Stevens Way
L Grant Ln
L 15 Av NE
L NE Pacific St
L NE Pacific Pl
L Montlake Blvd NE
2 UW Station Bay #3
C Montlake Blvd NE
C NE 45 St
R Mary Gates Memorial Dr
C NE 41 St (road veers left)
L 42 Av NE
R NE 45 St
L enter Children's Hospital (just west of 45 Av NE)
S

To		*Base*	
University DIstrict	0191	North Base	04D5
Laurelhurst	018E		

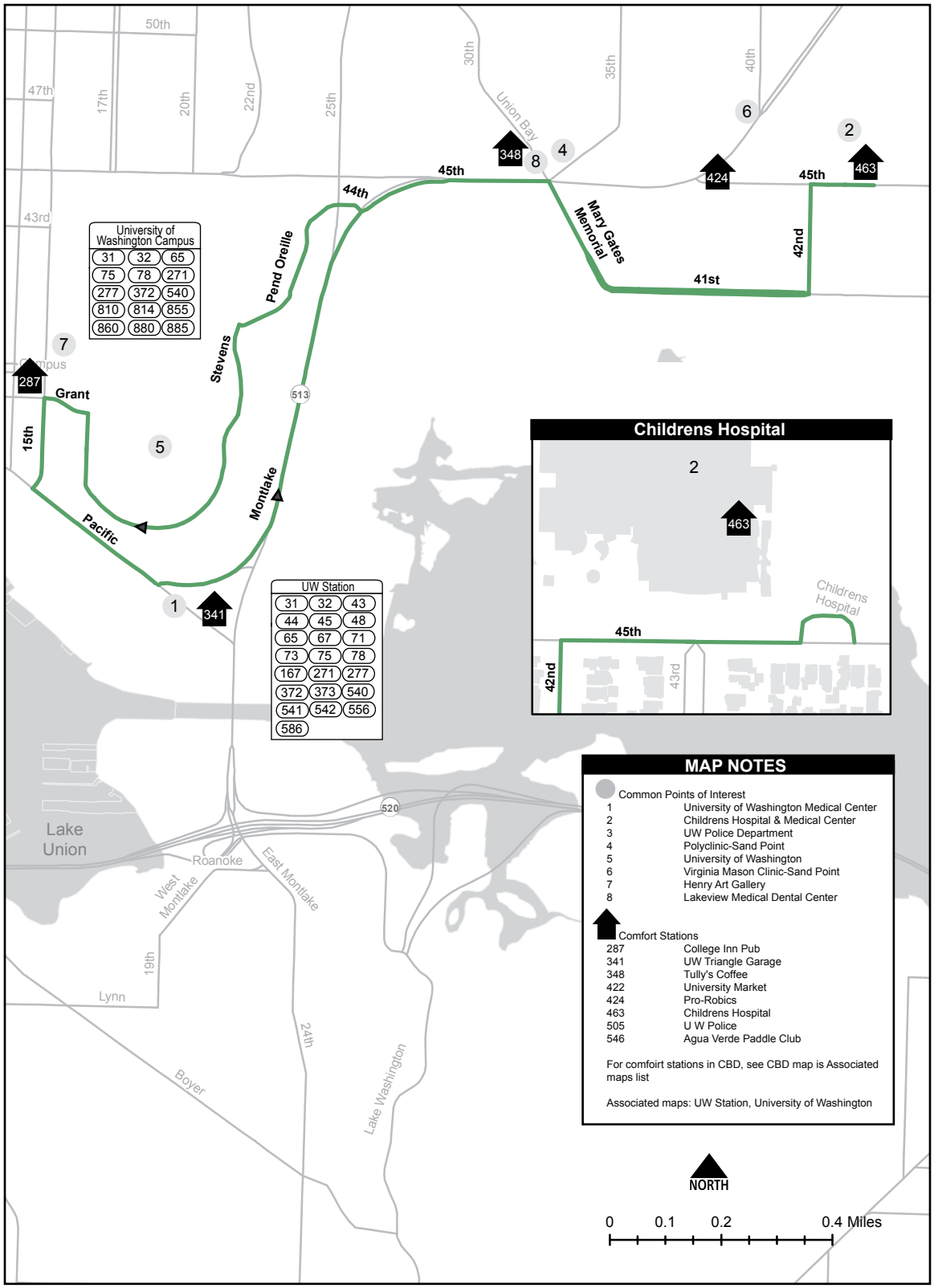
50th
47th
17th
20th
22nd
25th
30th
35th
40th
Union Bay
43rd
45th
44th
41st
42nd
Mary Gates Memorial
Pend Oreille
Stevens
Grant
15th
Pacific
Montlake
513
520
University of Washington Campus
31 32 65
75 78 271
277 372 540
810 814 855
860 880 885
UW Station
31 32 43
44 45 48
65 67 71
73 75 78
167 271 277
372 373 540
541 542 556
586
287
341
348
424
463
505
546
1
2
4
5
6
7
8
Childrens Hospital
Childrens Hospital
43rd
Lake Union
Roanoke
East Montlake
West Montlake
19th
Lynn
24th
Boyer
Lake Washington
MAP NOTES
Common Points of Interest
1 University of Washington Medical Center
2 Childrens Hospital & Medical Center
3 UW Police Department
4 Polyclinic-Sand Point
5 University of Washington
6 Virginia Mason Clinic-Sand Point
7 Henry Art Gallery
8 Lakeview Medical Dental Center
Comfort Stations
287 College Inn Pub
341 UW Triangle Garage
348 Tully's Coffee
422 University Market
424 Pro-Robics
463 Childrens Hospital
505 U W Police
546 Agua Verde Paddle Club
For comfoirt stations in CBD, see CBD map is Associated maps list
Associated maps: UW Station, University of Washington
NORTH
0 0.1 0.2 0.4 Miles



Ramin Mohmmadian
Central Base Operator of the Month
February 2017



Karen Davisson
South Base Operator of the Month
March 2017



Bryan Hildebrandt
East Base Operator of the Month
March 2017



Rikkita Roper
Ryerson Base Operator of the Month
March 2017

UW Station

From: Angle Lake Station

♦ **Angle Lake Station**
L S 200 St
L International Blvd S
C to 176 st
2 **Sea-Tac Airport Station Bay 2**
Tukwila International Blvd (fs S 176 St)
C Tukwila International Blvd
R Southcenter Blvd
R enter Tukwila International Boulevard Station
L E-W rdwy
R N-S rdwy
R bus-only rdwy
2 **Tukwila International Boulevard Station**
stop Bay 2
C Bus-only rdwy
C E-W Central rdwy
L N-S rdwy
L Southcenter Blvd
L International Blvd
L enter E/B SR-518
C enter N/B I-5
R "M. L. King Jr Way S" exit (#157)
C MLK Jr Way S
2 **Rainier Beach Station**
stop fs S Henderson St
C MLK Jr Way S
2 **Othello Station**
stop fs S Myrtle St
C MLK Jr Way S
2 **Columbia City Station**
stop fs S Edmunds St
C MLK Jr Way S
L Rainier Av S
2 **Mount Baker Station**
stop ns S Forest St
C Rainier Av S
L S College St
L 17 Av S
R S McClellan St
R Beacon Av S
2 **Beacon Hill Station**
stop ns S Lander St
C Beacon Av S
C S Holgate St
L 6 Av S
R S Lander St
R SODO Busway
2 **SODO Station**
stop fs S Lander St
C SODO Busway
2 **Stadium Station**
stop ns S Royal Brougham Way
C enter IDS N/B
C Bay "A" route through tunnel (use Bays A/C in DSTT)
2 **CPS Bay A/B**
R flyover ramp
R Olive Way
C E Olive Way
2 **Capital Hill Station**
C E John St
L 15 Av E
R E Thomas St
C E John St
L 23 Ave E
C Turner Way E
C 24 Av E
C E Montlake Pl E
C Montlake Blvd E
C E Montlake Blvd NE
L NE Pacific St
2 **UW Station**
C NE Pacific St
R NE Pacific Pl
R Montlake Blvd NE
S (SB on Montlake Blvd NE/fs NE Pacific Pl)

When Tunnel Closed, or When Operating Non-Hybrid Coach

♦ Stadium Station N/B
L S Royal Brougham Way
R 4 Av S
L Prefontaine Pl S
C 3 Av
R Olive Way
R enter CPS staging area
L Lane 2 or 3

For Emergency Tunnel Closure, Refer to Tunnel Maps and Emergency Closure Information Section

To		*Base*	
Link shuttle	0017	Central Base	04D3
Seattle (via MLK Jr Way)	0021	Atlantic	04D1
Seattle (via I-5)	0023	Ryerson	04D8
Seattle	0017	South	04D9
Beacon Hill	0018		
Mt Baker	0019		
Columbia City	001A		
Othello	001B		
Rainer Beach	001D		

Northbound Bus Bridge Stops

- Tukwila International Blvd S/S 176 St, N/B, farside
- Tukwila International Boulevard Station, Bay 2
- MLK Jr Way S/S Henderson St, N/B, farside
- MLK Jr Way S/S Myrtle St, N/B, farside
- MLK Jr Way S/S Edmunds St, N/B, farside
- Rainier Av S/S Forest St. N/B, nearside
- Beacon Av S/S Lander St, N/B, nearside
- SODO Busway/S Lander St, N/B, farside (S/B & N/B service at this stop)
- SODO Busway/S Royal Brougham Way, N/B, nearside
- 4 Av S/S Jackson St, N/B, nearside
- 3 Av/James St, N/B, nearside
- 3 Av/Union St, N/B, nearside
- 3 Av/Pine St, N/B, farside
- EB on E John St/fs Broadway Av E
- WB on Pacific St/fs Montlake Blvd NE

SeaTac Airport Station

From: University of Washington Station

♦ Montlake NE/fs NE Pacific Pl
C Montlake Blvd NE
C Montlake Blvd E
C E Montlake Pl E
C 24 Av E
C Turner Way E
C 23 Av E
R E John St
C E Olive Way
L Bellevue Av
R E Pine St
C E Pine St
R 8 Av
R Olive Wy
R enter CPS
2 **Convention Place Station (CPS)**
C Lane
C Bay"I" route through CPS
C Bay "C" route through tunnel
(Bays A/C in DSTT)
C Lane 6
C SODO Busway
2 **Stadium Station**
stop fs S Royal Brougham Way
C SODO Busway
L S Holgate St
R 6 Av S
R S Lander St
R SODO Busway
2 **SODO Station**
stop fs S Lander St
C SODO Busway
R S Holgate St
C S Holgate overpass
C Beacon Av S
2 **Beacon Hill Station**
stop fs S Lander St
L S McClellan St
L 17 Av S
R S College St
R Rainier Av S
2 **Mount Baker Station**
stop fs S Forest St
(mid-block S Forest St & MLK Jr Way S)
R MLK Jr Way S
2 **Columbia City Station**
stop fs S Alaska St
C ML King Jr Way S
2 **Othello Station**
stop fs S Myrtle St
C ML King Jr Way S
2 **Rainier Beach Station)**
stop fs S Henderson St
(temporary stop)
C MLK Jr Way S
R enter S/B I-5
R "Southcenter Blvd" exit (#154B)
R Southcenter Blvd
L enter Tukwila International Boulevard Station
L E-W rdwy
R N-S rdwy.
R bus-only rdwy
2 **Tukwila International Boulevard Station**
stop Bay 2
C bus-only rdwy
C E-W rdwy
L N-S rdwy (exit rdwy)
L Southcenter Blvd
L Tukwila International Blvd
2 **SeaTac Airport Station**
stop at S 176 St
2 **Angle Lake Station**
C International Blvd S
R S 188 St
L 28 Av S
C Left of platform on 28 Av S
S nearside of 200 St

When Tunnel Closed, or When Operating Non-Hybrid Coach

♦ Lane 2 or 3 layover
C Bay "I"
R enter CPS staging area
C to exit via 9 Av gate
R Olive Way
R Boren Av
R Pine St
L 3 Av
C 3 Av S
L S Washington St
R 5 Av S
L Airport Way S
R 6 Av S
R S Royal Brougham Way
L SODO Busway
C Regular shuttle route

Southbound Bus Bridge Stops

- SB on Montlake Blvd NE/fs NE Pacific Pl
- WB on E Olive Way/fs Broadway E
- 5 Av/Pine St, W/B, nearside
- 3 Av/Union St, S/B, farside
- 3 Av/James St, S/B, farside
- 5 Av S/S Jackson St, S/B, farside
- SODO Busway/S Royal Brougham Way, S/B, farside
- SODO Busway/S Lander St, N/B, farside (SB & NB service at this stop)
- Beacon Av S/S Lander St, S/B, nearside
- Rainier Av S/S Forest St, S/B, farside (shutttle-only stop - no regular bus stop)
- MLK Jr Way S/S Alaska St, S/B, farside
- MLK Jr Way S/S Myrtle St, S/B, farside
- MLK Jr Way S/S Henderson St, S/B, farside (shutttle-only stop - no regular bus stop)
- Tukwila International Boulevard Station, Bay 2
- International Blvd S/S 176 St, S/B, nearside

To		*Base*	
Tukwila International Station (via MLK Jr Way)	0025	Central Base	04D3
Tukwila International Station (via I-5)	0027	Atlantic	04D1
SeaTac (via MLK Jr Way)	001E	Ryerson	04D8
SeaTac (via I-5)	001F	South	04D9

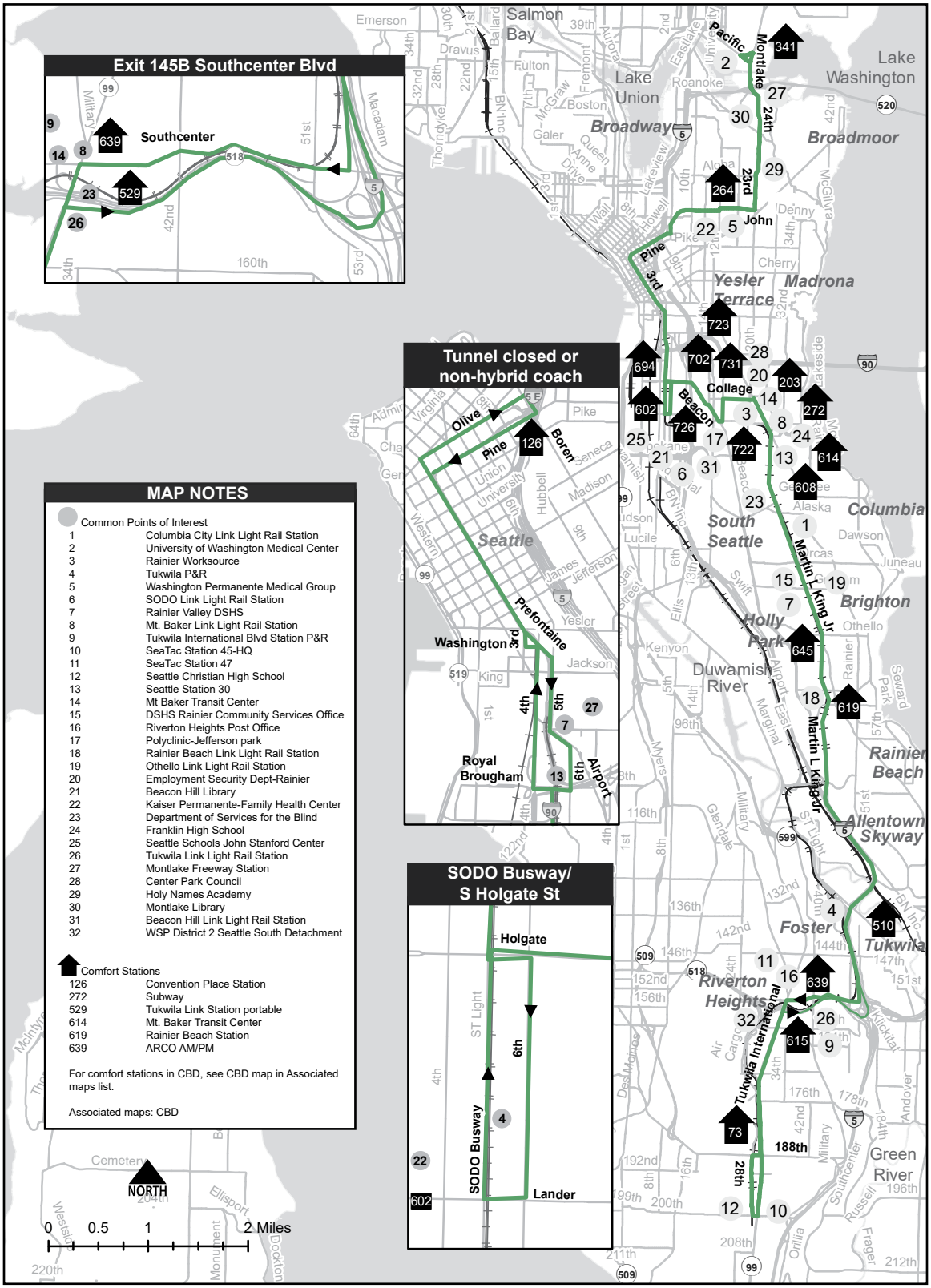

MAP NOTES

Common Points of Interest

1	Columbia City Link Light Rail Station
2	University of Washington Medical Center
3	Rainier Worksource
4	Tukwila P&R
5	Washington Permanente Medical Group
6	SODO Link Light Rail Station
7	Rainier Valley DSHS
8	Mt. Baker Link Light Rail Station
9	Tukwila International Blvd Station P&R
10	SeaTac Station 45-HQ
11	SeaTac Station 47
12	Seattle Christian High School
13	Seattle Station 30
14	Mt Baker Transit Center
15	DSHS Rainier Community Services Office
16	Riverton Heights Post Office
17	Polyclinic-Jefferson park
18	Rainier Beach Link Light Rail Station
19	Othello Link Light Rail Station
20	Employment Security Dept-Rainier
21	Beacon Hill Library
22	Kaiser Permanente-Family Health Center
23	Department of Services for the Blind
24	Franklin High School
25	Seattle Schools John Stanford Center
26	Tukwila Link Light Rail Station
27	Montlake Freeway Station
28	Center Park Council
29	Holy Names Academy
30	Montlake Library
31	Beacon Hill Link Light Rail Station
32	WSP District 2 Seattle South Detachment

Comfort Stations

126	Convention Place Station
272	Subway
529	Tukwila Link Station portable
614	Mt. Baker Transit Center
619	Rainier Beach Station
639	ARCO AM/PM

For comfort stations in CBD, see CBD map in Associated maps list.

Associated maps: CBD

Link Shuttle Turnback Routes

Angle Lake Station Turnback

TO:
S/B Angle Lake Station

From:
N/B Angle Lake Station

C N/B International Blvd S.
L S 170 St
R Air Cargo Rd S
R S 160 St
R International Blvd S
C International Blvd S
R S 188 Av S
L 28 Av S
C left of platform on 28 Av S
2 stop nearside of 200 St

SeaTac Airport S SeaTac Airport Station

TO:
S/B Tukwila International Blvd S/S 176 St (SeaTac Airport Station Bay 1)

From:
N/B Tukwila International Blvd S/S 176 St (SeaTac Airport Station Bay 2)

C N/B International Blvd S
R Air Cargo Rd S
R S 160 St
R International Blvd S
2 stop S/B at International Blvd S/ S 176 St (SeaTac Airport Station Bay 1)

SeaTac Airport S SeaTac Airport Station

TO:
N/B Tukwila International Blvd S/S 176 St (SeaTac Airport Station)

From:
S/B Tukwila International Blvd S/S 176 St (SeaTac Airport Station)

C International Blvd
R S 192 St
R 28 Av S
R S 188 St
L International Blvd S
2 stop N/B at International Blvd S/ S 176 St (SeaTac Airport Station)

Tukwila International Boulevard Station Turnback

TO:
S/B or N/B Tukwila International Boulevard Station

From:
N/B or S/B Tukwila International Boulevard Station

C Bus-only rdwy
C E-W rdwy (through Station)
R N-S rdwy
2 BUS ONLY lane to layover

Rainier Beach Station Turnback

TO:
S/B MLK Jr Way S/ S Henderson St

From:
N/B MLK Jr Way S/ S Henderson St

C MLK Jr Way S
R S Trenton St
R Renton Av S
R S Henderson St
L MLK Jr Way S (Temporary zone fs S Henderson St)

TO:
N/B MLK Jr Way S/ S Henderson St.

From:
E/B MLK Jr Way S/ S Henderson St

NOTE: Routing instructions for S/B shuttle terminating at Rainier Beach Station.

♦ MLK Jr Way S
L S Henderson St
2 stop
C S Henderson St
L Renton Av S
R S Cloverdale St
R Rainier Av S
R S Henderson St
R MLK Jr Way S
2 stop

Othello Street Station Turnback

TO:
N/B MLK Jr Way S/ S Myrtle St (Othello Street Station)

From:
S/B MLK Jr Way S/ S Myrtle St (Othello Street Station)

♦ stop fs S Myrtle St
C MLK Jr Way S
L S Webster St
C Renton Av S
R S Kenyon St
R MLK Jr Way S
2 stop fs S Myrtle St (Othello Street Station)

TO:
S/B MLK Jr Way S/ S Myrtle St (Othello Street Station)

From:
N/B MLK Jr. Way S

♦ MLK Jr Way S
L S Othello St
R 38 Av S
R S Myrtle St
R MLK Jr Way S
2 stop

Link Shuttle Turnback Routes

Columbia City Station Turnback

TO:
S/B MLK Jr Way S/
S Alaska St (Columbia City Station)

From:
N/B MLK Jr Way S/
S Edmunds St
(Columbia City Station)

C MLK Jr Way S
R S Byron St
R Rainier Av S
R S Walden St
L MLK Jr Way S
2 stop fs S Alaska St

TO:
N/B MLK Jr Way S/
S Edmunds St
(Columbia City Station)

From:
S/B MLK Jr Way S/
S Alaska St
(Columbia City Station)

C MLK Jr Way S
R S Dawson St
L 33 Av S
L S Brandon St
L MLK Jr Way S
2 stop fs S Edmunds St

Mount Baker Station Turnback

TO:
N/B Rainier Av S/
S Forest St
(Mount Baker Station)

From:
S/B Rainier Av S/
S Forest St
(Mount Baker Station)

C Rainier Av S
R S Walden St
R MLK Jr Way S
L Rainier Av S
2 stop ns S Forest St (Mount Baker Transit Center Bay 1)

T0:
S/B Rainier Av S/
S Forest St
(Mount Baker Station)

From:
N/B Rainier Av S/
S Forest St
(Mount Baker Station)

C Rainier Av S
R S Bayview St
R MLK Jr Way S
R S McClellan St.
L Rainier Av S
2 temporary stop fs S Forest St (enter Mount Baker Station)

Beacon Hill Station Turnback

TO:
S/B Beacon Av S/
S Lander St
(Beacon Hill Station)

From:
N/B Beacon Av S/
S Lander St
(Beacon Hill Station)

♦ Beacon Av S
R 15 Av S
L S College St
L 14 Av S
L Beacon Av S
2 stop fs S Lander St (Beacon Hill Station)

TO:
N/B Beacon Av S/
S Lander St
(Beacon Hill Station)

From:
S/B shuttle routing

♦ Beacon Av S
R 15 Av S
L S McClellan St
L Beacon Av S
2 stop ns S Lander St (Beacon Hill Station)

SODO Station Turnback

No T/B Routing for Sodo Station Since the Bridge Service Uses the N/B Stop for S/B & N/B Service.

Stadium Station Turnback

TO:
S/B SODO Busway/
S Royal Brougham Way
(Stadium Station)

From:
N/B SODO Busway/
S Royal Brougham Way
(Stadium Station)

R S Royal Brougham Way
R Airport Way S
R S Massachusetts St
R 6 Av S
L S Royal Brougham Way
L SODO Busway
2 stop (Stadium Station)

TO:
N/B SODO Station/
S Royal Brougham Way
(Stadium Station)

From:
S/B SODO/
S Royal Brougham Way
(Stadium Station)

C SODO Busway
R S Holgate St
L 4 Av S
L S Lander St
L SODO Busway
2 2 stop (Stadium Station)

Convention Place Station (CPS)

From: South Renton Park & Ride

♦ Lake Av S (N/B layover)
C through P&R
2 Bay 2 - S Renton P&R
R Shattuck Av S
L S Grady Wy
C Main Av S
R Houser Wy S
L Mill Av S
L S 2 St
L Burnett Av S
2 Bay 5 - Renton TC
R Renton TC rdwy
R Logan Av S
L S 2 St
L Rainier Av S
R SW Sunset Blvd
C MLK Jr Way S (SR-900)
L enter N/B I-5
C I-5
R "W. Seattle Bridge/ Columbian Way" Exit (#163)
C "W. Seattle Bridge" exit
C "Safeco Field/ Spokane St" exit
C S Spokane St
R SODO Busway
C enter IDS
C Lane #5
C Bay "A" route through tunnel
L CPS lane #11

Slow Order
5 mph or less on CPS lane 11

S CPS Lane #11 dropoff
C Bay "i" route through CPS
R CPS turnback route
R Lane #6
S

When Terminating at CPS
2 Bay A/B

South Renton Park & Ride

From: Convention Place Station

♦ Lane #6
C Bay "C" route through tunnel
C through IDS
R Lane #6
C SODO Busway
L S Spokane St
R enter S/B I-5
C I-5
R "SR-900/ MLK Jr Way S" Exit (#157)
C MLK Jr Way S (SR-900)
C SW Sunset Blvd
C S 3 St
L Logan Av S
R Renton TC rdwy
R Burnett Av S
2 Bay 6 - Renton TC
L S 3 St
R Main Av S
R S Grady Wy
R Lake Av S
C through P&R
2 Bay 2 - S Renton P&R
R Shattuck Av S
R S Grady Wy
R Lake Av S
S Lake Av S (N/B layover)

For Emergency Tunnel Closure, Refer to Tunnel Maps and Emergency Closure Information Section

Awareness Areas
Renton TC

Route 101 is grouped with Routes 102, 150

To		*Base*	
Downtown Seattle	047F	South Base	04D9
at Sodo/Royal Brougham Way	0006		
S Renton Park & Ride	07F2		

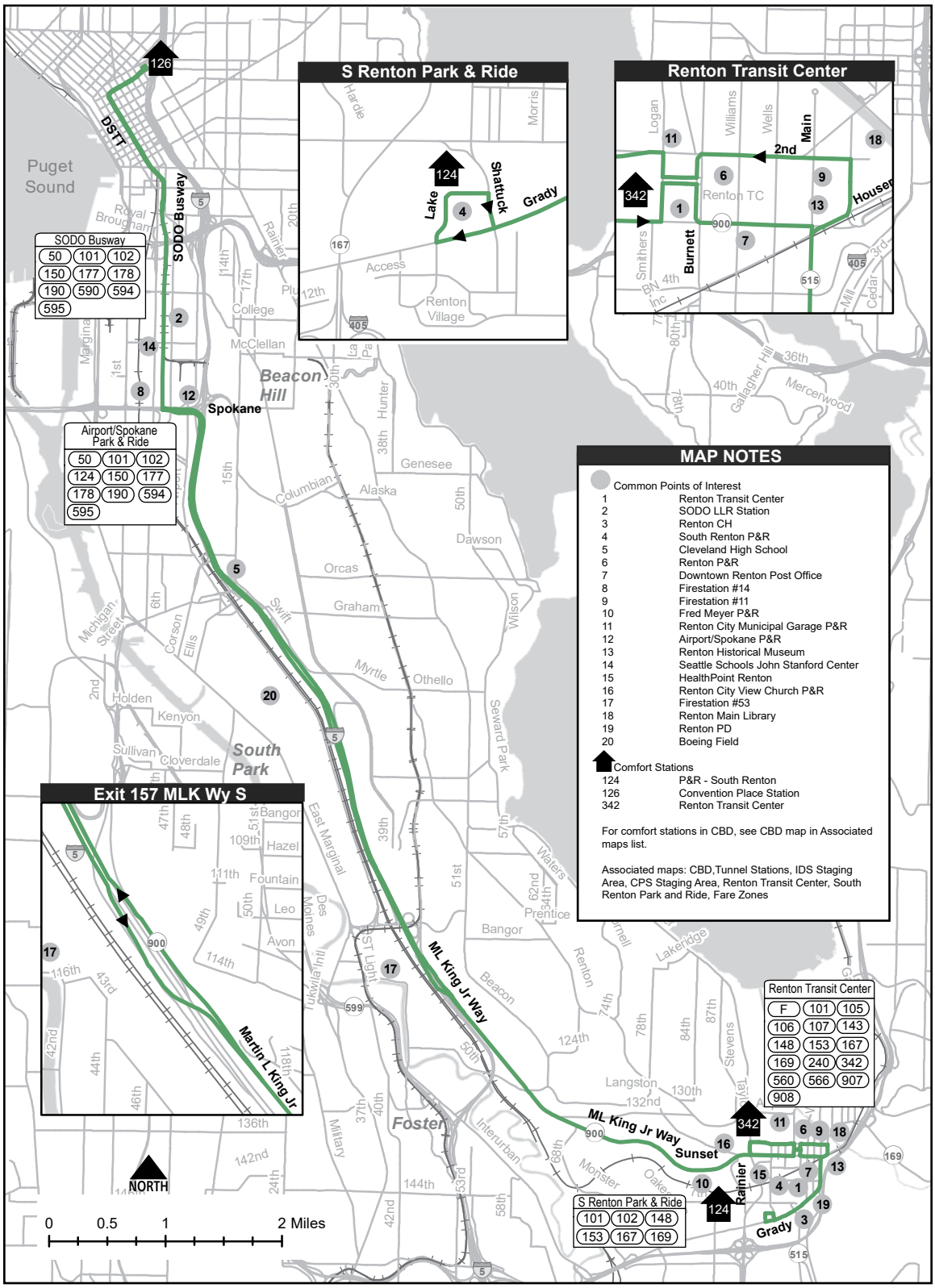
S Renton Park & Ride
Renton Transit Center
Exit 157 MLK Wy S
SODO Busway
50 101 102 150 177 178 190 590 594 595
Airport/Spokane Park & Ride
50 101 102 124 150 177 178 190 594 595
Renton Transit Center
F 101 105 106 107 143 148 153 167 169 240 342 560 566 907 908
S Renton Park & Ride
101 102 148 153 167 169
MAP NOTES
Common Points of Interest
1 Renton Transit Center
2 SODO LLR Station
3 Renton CH
4 South Renton P&R
5 Cleveland High School
6 Renton P&R
7 Downtown Renton Post Office
8 Firestation #14
9 Firestation #11
10 Fred Meyer P&R
11 Renton City Municipal Garage P&R
12 Airport/Spokane P&R
13 Renton Historical Museum
14 Seattle Schools John Stanford Center
15 HealthPoint Renton
16 Renton City View Church P&R
17 Firestation #53
18 Renton Main Library
19 Renton PD
20 Boeing Field
Comfort Stations
124 P&R - South Renton
126 Convention Place Station
342 Renton Transit Center
For comfort stations in CBD, see CBD map in Associated maps list.
Associated maps: CBD,Tunnel Stations, IDS Staging Area, CPS Staging Area, Renton Transit Center, South Renton Park and Ride, Fare Zones
Puget Sound
DSTT
SODO Busway
Spokane
Beacon Hill
South Park
Foster
ML King Jr Way
Sunset
Rainier
Grady
Martin L King Jr
Renton TC
Main
2nd
Houser
Burnett
Renton Village
Access
Lake
Shattuck
Grady
NORTH
0 0.5 1 2 Miles

Convention Place Station (CPS)

From: Renton-Maple Valley Rd/131 Av NE

♦ bus zone (fs 131 Av SE)
R 140 Way SE
C 140 Av SE
L SE Fairwood Blvd
L 156 Av SE
C SE Fairwood Blvd
C 161 Av SE
C SE 179 St
L 151 Av SE
R SE Petrovitsky Rd
R 128 Av SE
L SE 168 St
R 116 Av SE
C Edmonds Av SE
L Puget Dr SE
C S Puget Dr
R Talbot Rd S (SR-515)
L S Grady Way
R Lake Av S (S Renton P&R)
C through P&R
L Shattuck Av S
L S 7 St
R Rainier Av S
L SW Sunset Blvd
C MLK Jr Way S (SR-900)
L enter N/B I-5
C I-5
R "W. Seattle Bridge/ Columbian Way" Exit (#163)
C "W. Seattle Bridge" exit
C "Safeco Field/ Spokane St" exit
C S Spokane St
R SODO Busway
C enter IDS
C Lane #5
C Bay "A" route through tunnel
L CPS lane #11

Slow order
5 mph or less on CPS lane 11

S CPS Lane #11 dropoff
C Bay "i" route through CPS
R CPS turnback route
2 Lane #6
S

When terminating at CPS
2 Bay A/B

When scheduled to layover at CPS
L CPS turnback route in station
R Lane #11
2 Bay "E"

When scheduled from S Renton P&R
♦ Lake Av S (N/B layover)
C through P&R
L Shattuck Av S
C Regular route

Fairwood

From: Convention Place Station (CPS)

♦ CPS lane #6
C Bay "C" route through tunnel
C through IDS
R Lane #6
C SODO Busway
L S Spokane St
R enter S/B I-5
C I-5
R "SR-900/MLK Jr Way S" Exit (#157)
C MLK Jr Way S (SR-900)
C SW Sunset Blvd
R Rainier Av S
L S 7 St
R Shattuck Av S
R enter P&R
L Lake Av S
L S Grady Way
R Talbot Rd S (SR-515)
L S Puget Dr
C Puget Dr SE
R Edmonds Av SE
C 116 Av SE
L SE 168 St
R 128 Av SE
L SE Petrovitsky Rd
L 151 Av SE
R SE 179 St
L 161 Av SE
C SE Fairwood Blvd
C 156 Av SE
R SE Fairwood Blvd
R 140 Av SE
S (SE 158 St)

When scheduled to S Renton P&R
C regular route
2 S 7 St/Shattuck Av S
R Shattuck Av S
R enter P&R
S Bay 1 - S Renton P&R

For Emergency Tunnel Closure, Refer to Tunnel Maps and Emergency Closure Information Section

Route 102 is grouped with Routes 101, 150

To		*Base*	
Downtown Seattle (via S Renton P&R)	053A	South Base	04D9
Sodo/Royal Brougham Way	018D		
Downtown Seattle	036A		
Fairwood	053C		
S Renton Park & Ride	0353		

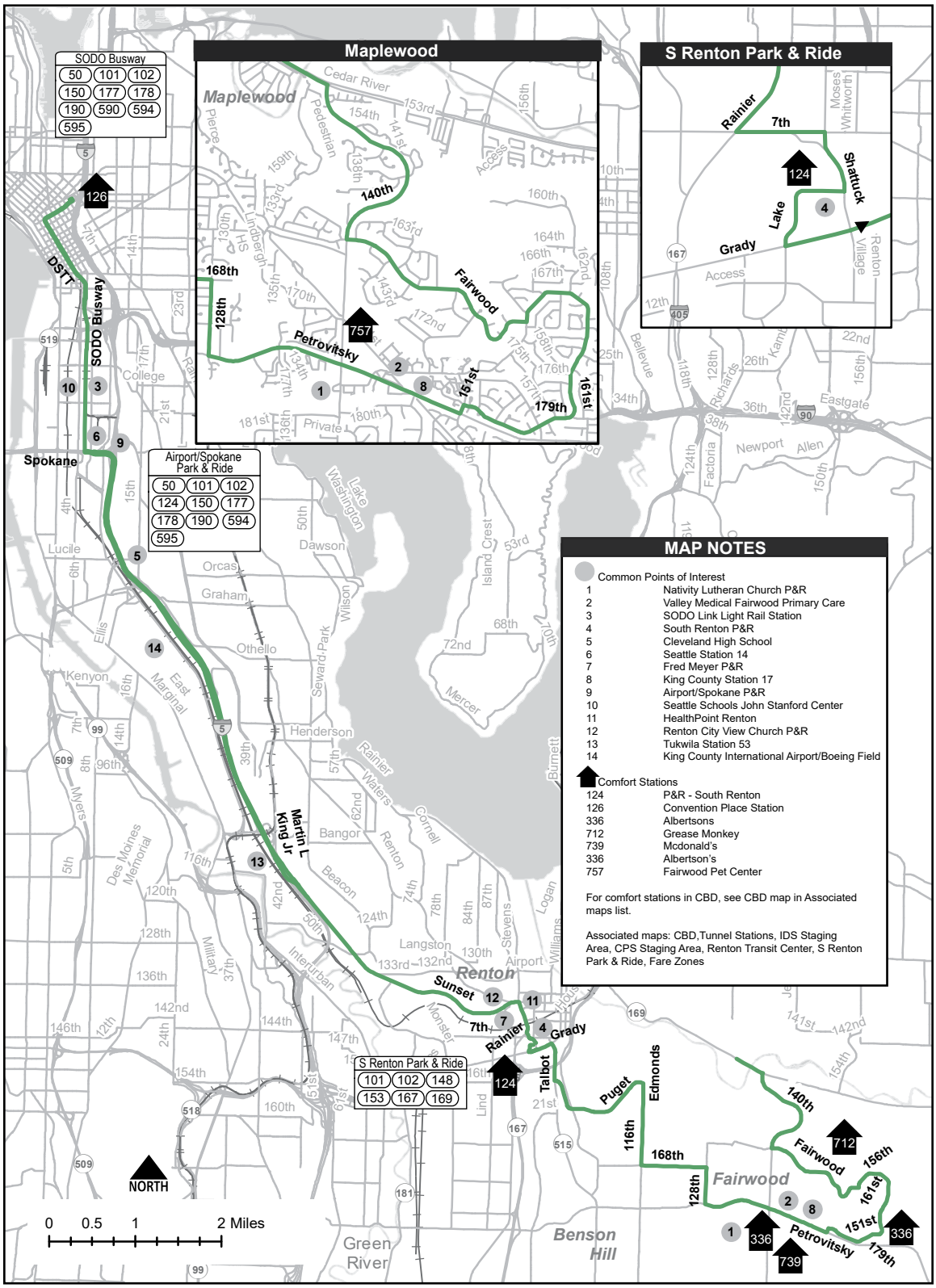
Maplewood
S Renton Park & Ride
SODO Busway
50 101 102
150 177 178
190 590 594
595
Airport/Spokane Park & Ride
50 101 102
124 150 177
178 190 594
595
S Renton Park & Ride
101 102 148
153 167 169
MAP NOTES
Common Points of Interest
1 Nativity Lutheran Church P&R
2 Valley Medical Fairwood Primary Care
3 SODO Link Light Rail Station
4 South Renton P&R
5 Cleveland High School
6 Seattle Station 14
7 Fred Meyer P&R
8 King County Station 17
9 Airport/Spokane P&R
10 Seattle Schools John Stanford Center
11 HealthPoint Renton
12 Renton City View Church P&R
13 Tukwila Station 53
14 King County International Airport/Boeing Field
Comfort Stations
124 P&R - South Renton
126 Convention Place Station
336 Albertsons
712 Grease Monkey
739 Mcdonald's
336 Albertson's
757 Fairwood Pet Center
For comfort stations in CBD, see CBD map in Associated maps list.
Associated maps: CBD,Tunnel Stations, IDS Staging Area, CPS Staging Area, Renton Transit Center, S Renton Park & Ride, Fare Zones
NORTH
0 0.5 1 2 Miles

Renton Highlands

From: Renton Transit Center Bay 5

♦ Renton Transit Center rdwy (Bay 5)
C Burnett Av S
L S 3 St
L Houser Way S
L Mill Av S
R Bronson Way S
C Bronson Way N
L Sunset Blvd N
R N 3 St
C NE 3 St
L Edmonds Av NE
R NE 4 St
R Jefferson Av NE
L NE 3 St
C NE 4 St
L Union Av NE
L NE 12 St
R Kirkland Av NE
L NE 16 St
L Harrington Av NE
S

Renton Transit Center Bay 5

From: Harrington Av NE/NE 16 St

♦ Harrington Av NE
L NE 12 St
R Union Av NE
R NE 4 St
C NE 3 St
R Jefferson Av NE
L NE 4 St
L Edmonds Av NE
R NE 3 St
C N 3 St
L Sunset Blvd N
R Bronson Way N
C Bronson Way S
R S 2 St
L Burnett Av S
S Renton Transit Center rdwy (Bay 5)

Awareness Areas
Renton TC

To		*Base*	
Renton Transit Center	0430	South Base	04D9
Renton Highlands	074E		

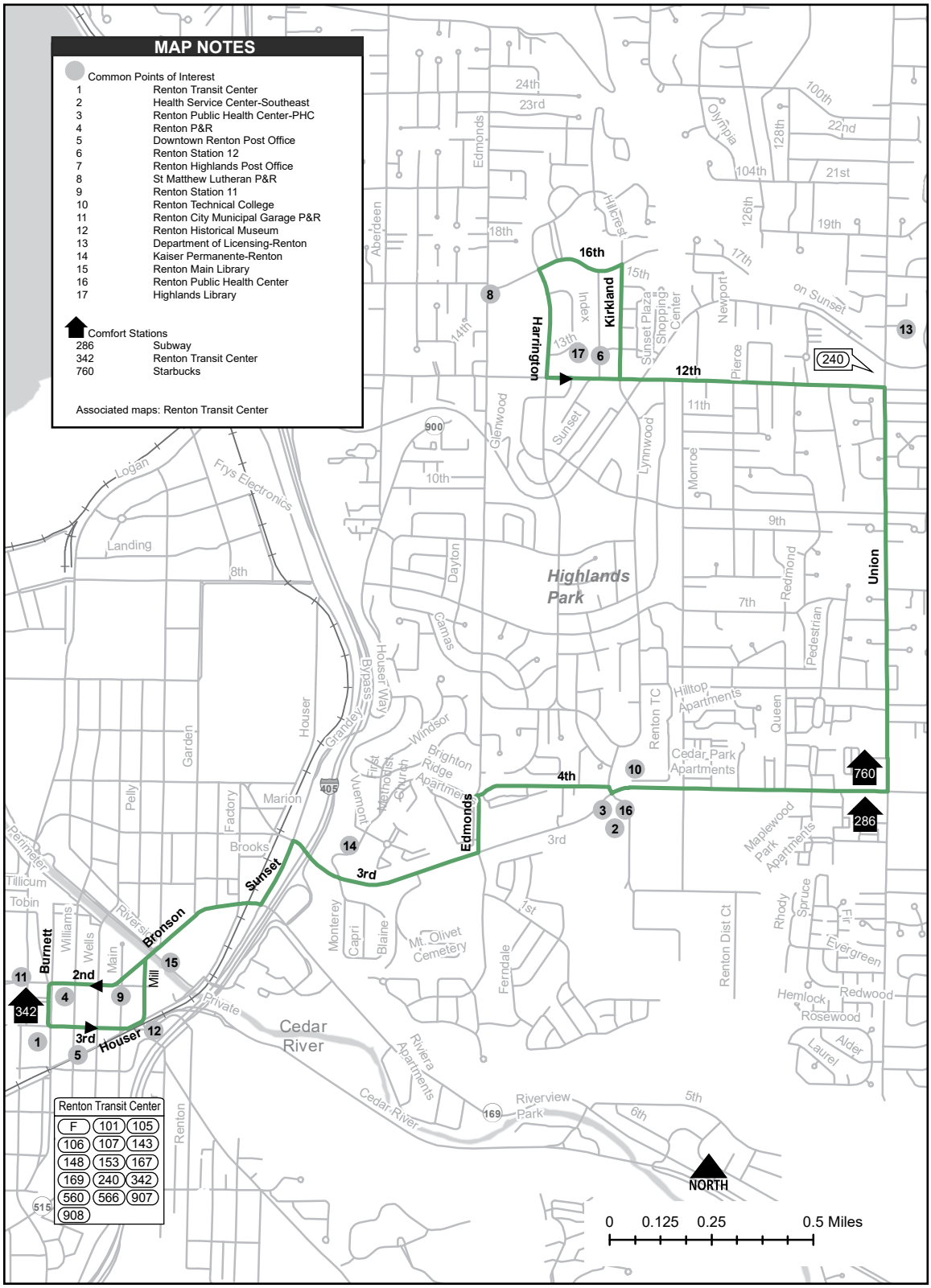
MAP NOTES
Common Points of Interest
1 Renton Transit Center
2 Health Service Center-Southeast
3 Renton Public Health Center-PHC
4 Renton P&R
5 Downtown Renton Post Office
6 Renton Station 12
7 Renton Highlands Post Office
8 St Matthew Lutheran P&R
9 Renton Station 11
10 Renton Technical College
11 Renton City Municipal Garage P&R
12 Renton Historical Museum
13 Department of Licensing-Renton
14 Kaiser Permanente-Renton
15 Renton Main Library
16 Renton Public Health Center
17 Highlands Library
Comfort Stations
286 Subway
342 Renton Transit Center
760 Starbucks
Associated maps: Renton Transit Center
Highlands Park
Cedar River
Riverview Park
Renton Transit Center
F 101 105
106 107 143
148 153 167
169 240 342
560 566 907
908
NORTH
0 0.125 0.25 0.5 Miles

S Massachusetts St/Airport Way S (Central Base)

From: Renton Transit Center Bay 9

- ♦ Renton Transit Center Bay 9 (Burnett Av S)
- **L** S 2 St
- **R** Rainier Av S
- **L** Renton Av Ext
- **L** Renton Av S
- **R** 51 Av S
- **L** Rainier Av S
- **L** S Henderson St
- **R** MLK Jr Way S
- **L** Rainier Av S
- **L** S Jackson St
- **L** 5 Av S
- **S**

When Scheduled from Rainier Av S/ S Henderson St (WB)

- ♦ Rainier Av S
- **C** S Henderson St
- **C** Regular route

Renton Transit Center Bay 9

From: 4 Av S/S Jackson St

- ♦ 4 Av S
- **R** S Jackson St
- **R** Rainier Av S
- **R** MLK Jr Way S
- **L** S Henderson St
- **R** Rainier Av S
- **R** 51 Av S
- **L** Renton Av S
- **C** Renton Av Ext
- **R** Rainier Av S
- **L** S 3 St
- **L** Burnett Av S
- **S** Renton Transit Center Bay 9

Sight-Impaired Customers Frequent the Intersection at Rainier Av S & S 23rd St

Awareness Areas
Renton TC

To		*Base*	
International District	0753	Central Base	04D3
Rainier Beach Station	068A		
Renton Transit Center	0540		

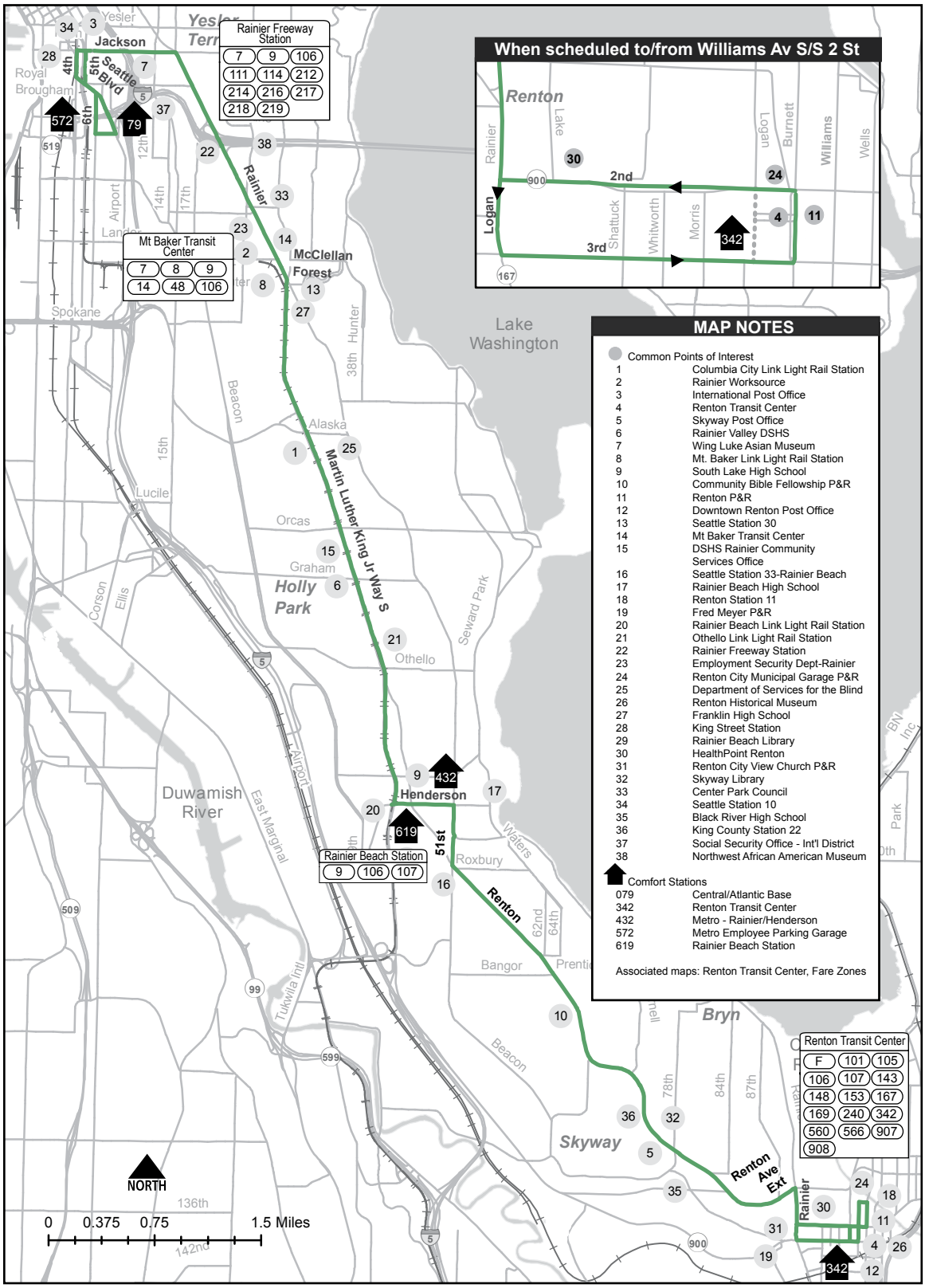

MAP NOTES

Common Points of Interest

1	Columbia City Link Light Rail Station
2	Rainier Worksource
3	International Post Office
4	Renton Transit Center
5	Skyway Post Office
6	Rainier Valley DSHS
7	Wing Luke Asian Museum
8	Mt. Baker Link Light Rail Station
9	South Lake High School
10	Community Bible Fellowship P&R
11	Renton P&R
12	Downtown Renton Post Office
13	Seattle Station 30
14	Mt Baker Transit Center
15	DSHS Rainier Community Services Office
16	Seattle Station 33-Rainier Beach
17	Rainier Beach High School
18	Renton Station 11
19	Fred Meyer P&R
20	Rainier Beach Link Light Rail Station
21	Othello Link Light Rail Station
22	Rainier Freeway Station
23	Employment Security Dept-Rainier
24	Renton City Municipal Garage P&R
25	Department of Services for the Blind
26	Renton Historical Museum
27	Franklin High School
28	King Street Station
29	Rainier Beach Library
30	HealthPoint Renton
31	Renton City View Church P&R
32	Skyway Library
33	Center Park Council
34	Seattle Station 10
35	Black River High School
36	King County Station 22
37	Social Security Office - Int'l District
38	Northwest African American Museum

Comfort Stations

079	Central/Atlantic Base
342	Renton Transit Center
432	Metro - Rainier/Henderson
572	Metro Employee Parking Garage
619	Rainier Beach Station

Associated maps: Renton Transit Center, Fare Zones

S Lander St/15 Av S

From: Renton Transit Center

♦ RTC Bay 2
(from Route 148)
R Logan Av S
L S 2 St
L Rainier Av S
R SW Sunset Blvd
R Hardie Av SW
C Taylor Av NW
L Taylor Pl NW
R 87 Av S
L S 115 Pl
R 84 Av S
L S 114 St
R 80 Av S
L S 114 St
L Cornell Av S
C 74 Av S
R Renton Av S
L 68 Av S
C S 124 St
C 64 Pl S
R Beacon Av S
C 51 Av S
L Rainier Av S
L S Henderson St
C Carkeek Dr S
R 39 Av S
L Beacon Av S
L S Myrtle St
C Swift Av S
L S Albro Pl
R Stanley Av S
L 13 Av S
L S Albro Pl
L Swift Av S
C 15 Av S
R S Lander St
S (fs 15 Av S)

Renton Transit Center

From: Beacon Av S/S Lander

♦ Beacon Av S
R S McClellan St
L 15 Av S
L Swift Av S
R S Albro Pl
R Stanley Av S
L 13 Av S
L S Albro Pl
R Swift Av S
C S Myrtle St
R Beacon Av S
C 39 Av S
L Carkeek Dr S
C S Henderson St
R Rainier Av S
R 51 Av S
L S Leo St
R 56 Av S
L S Avon St
R 59 Av S
L Beacon Av S
L 64 Pl S
C S 124 St
C 68 Av S
R Renton Av S
L 74 Av S
C Cornell Av S
R S 114 St
R 80 Av S
L S 114 St
R 84 Av S
L S 115 Pl
R 87 Av S
L Taylor Pl NW
R Taylor Av NW
C Hardie Av SW
L SW Sunset Blvd
C S 3 St
L Logan Av S
R Renton Transit Center rdwy
S Bay 4 (continue as Route 148)

When Scheduled to Renton Transit Center Bay 10
Operate regular route
2 3 St
L Burnett Ave S
2 Bay 10

Awareness Areas
Renton TC

Route 107 is grouped with Route 148

To		Base	
Renton	068C	South Base	04D9
Beacon Hill Station	075C		

When thru-routed from 107 to 148, change signs at S 3 St & Rainier Av S.
When thru-routed from 148 to 107, change signs at Mill Av S & S 3 St.

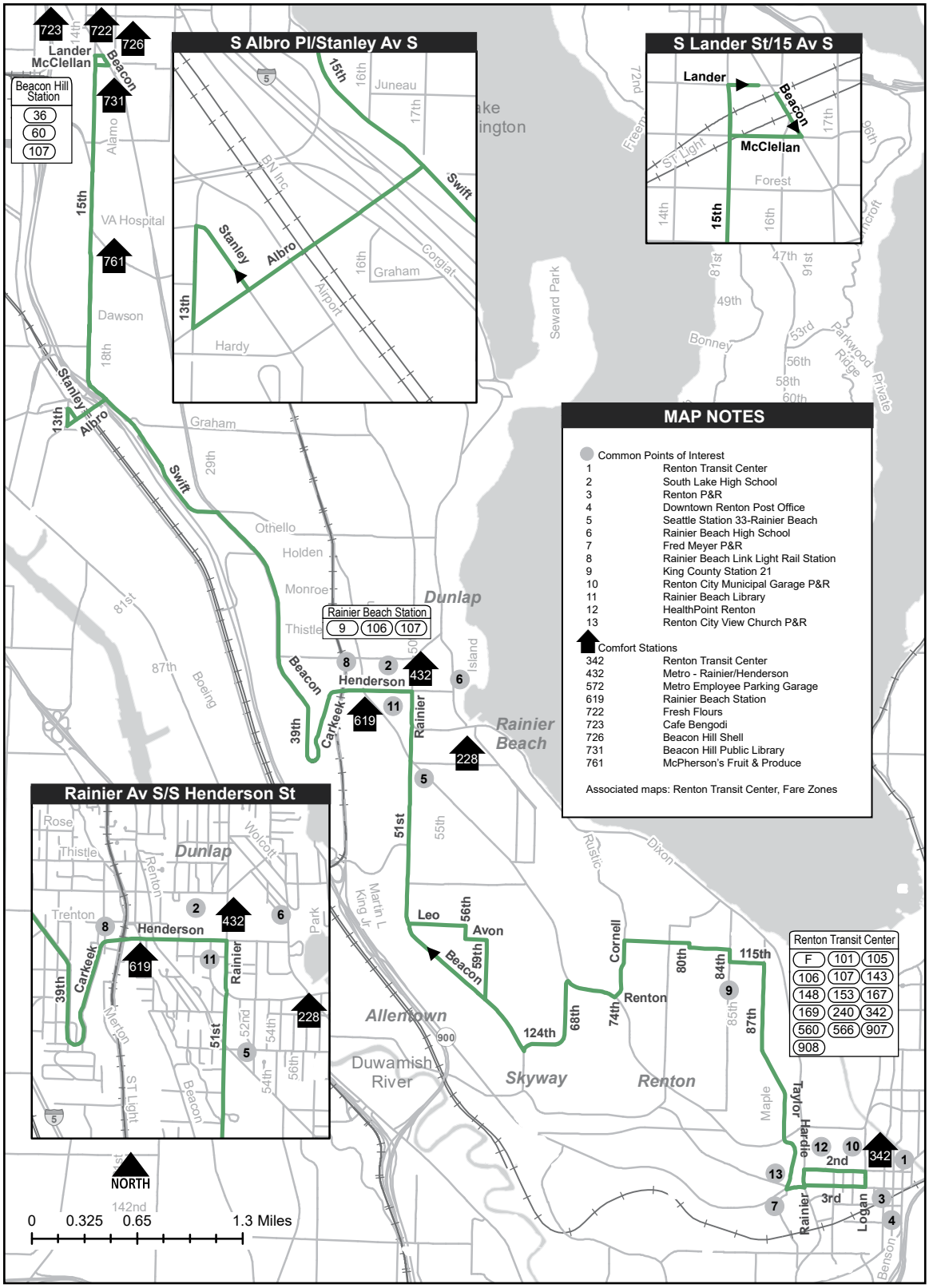

MAP NOTES

Common Points of Interest

1	Renton Transit Center
2	South Lake High School
3	Renton P&R
4	Downtown Renton Post Office
5	Seattle Station 33-Rainier Beach
6	Rainier Beach High School
7	Fred Meyer P&R
8	Rainier Beach Link Light Rail Station
9	King County Station 21
10	Renton City Municipal Garage P&R
11	Rainier Beach Library
12	HealthPoint Renton
13	Renton City View Church P&R

Comfort Stations

342	Renton Transit Center
432	Metro - Rainier/Henderson
572	Metro Employee Parking Garage
619	Rainier Beach Station
722	Fresh Flours
723	Cafe Bengodi
726	Beacon Hill Shell
731	Beacon Hill Public Library
761	McPherson's Fruit & Produce

Associated maps: Renton Transit Center, Fare Zones

Downtown Seattle
From: NE 4 St/Union Av NE

♦ NE 4 St (fs Union Av NE)
C NE 4 St
R Jericho Av NE
C 144 Av SE
L SE 141 St
C SE 142 St
R 154 Av SE
L SE 142 Pl (Orting Rd)
R 156 Av SE
L SE 144 St
L 169 Av SE
R SE 136 St
L 172 Av SE
R SE 134 St
R 182 Av SE
L SE 135 St
L 186 Av SE
R SE 133 Pl
L Lk Kathleen Rd SE
L SE 128 St
C NE 4 St
R Monroe Av NE
L NE 10 St
R NE Sunset Blvd
L Kirkland Av NE
L NE 16 St
R Edmonds Av NE
L NE 27 St
C Kennewick Pl NE
C NE 30 St
R enter N/B I-405
C I-405
R "112 Av SE" Exit (#9)
S Newport Hills freeway station
C enter N/B I-405
C I-405
R "I-90 West/Seattle" Exit (#11)
C I-90 regular lanes
L "Bus Only" exit (upon exiting Mount Baker tunnel)
S W/B I-90/Rainier Av S Flyer Stop
R W/B I-90 Regular lanes
C W/B I-90 (merge two lanes to the right) Follow signs to City Center/ Amtrak
L 4 Av S
C 4 Av
R Olive Way
L Howell St
S (ns Minor St)

When Scheduled from Monroe Av NE/NE 4 St (N/B)
♦ Monroe Av NE (fs 4 Av)
C Regular route

Express Lanes Advisory
Never enter express lanes if signage is blank or closed

Lake Kathleen
From: 2 Av/Cedar St

♦ 2 Av (fs Cedar St)
C 2 Av
L S Washington St
R 5 Av S
R enter E/B I-90 ("Buses/ Carpools")
C I-90 Bus/Carpool lanes
R I-90 regular lane east of Rainier Av S freeway station; use left-side HOV lane after 77 Av SE
C HOV lane "I-90 east/Jct I-405/Buses/Carpools only"
C HOV left lane ("Jct I-405/ Bellevue Way/exit only")
R "Jct I-405 Everett/Renton" exit
R "I-405 South/ Renton/Tacoma" Exit
C I-405
R "112 Av SE" Exit (#9)
S Newport Hills freeway station
C enter S/B I-405
C I-405
R "NE 30 St" Exit (#6)
L N 30 St
C NE 30 St
C Kennewick Pl NE
C NE 27 St
R Edmonds Av NE
L NE 16 St
R Kirkland Av NE
R NE Sunset Blvd
L NE 10 St
R Monroe Av NE
L NE 4 St
C SE 128 St
R Lk Kathleen Rd SE
R SE 133 Pl
L 184 Av SE
R SE 135 St
R 182 Av SE
L SE 134 St
L 172 Av SE
R SE 136 St
L 169 Av SE
R SE 144 St
R 156 Av SE
L SE 142 Pl (Orting Rd)
R 154 Av SE
L SE 142 St
C SE 141 St
R 144 Av SE
C Jericho Av NE
S (ns NE 4 St)

When S/B I-405 is Congested
R "Coal Crk Pkwy" Exit (#10)
C enter S/B I-405
C I-405

When Scheduled to Monroe Av NE/NE 4 St (S/B)
S ns NE 4 St

Awareness Areas
4th Av/S Washington St
4th Av/University St

To		*Base*	
Seattle	0033	South Base	04D9
Lake Kathleen	0335		

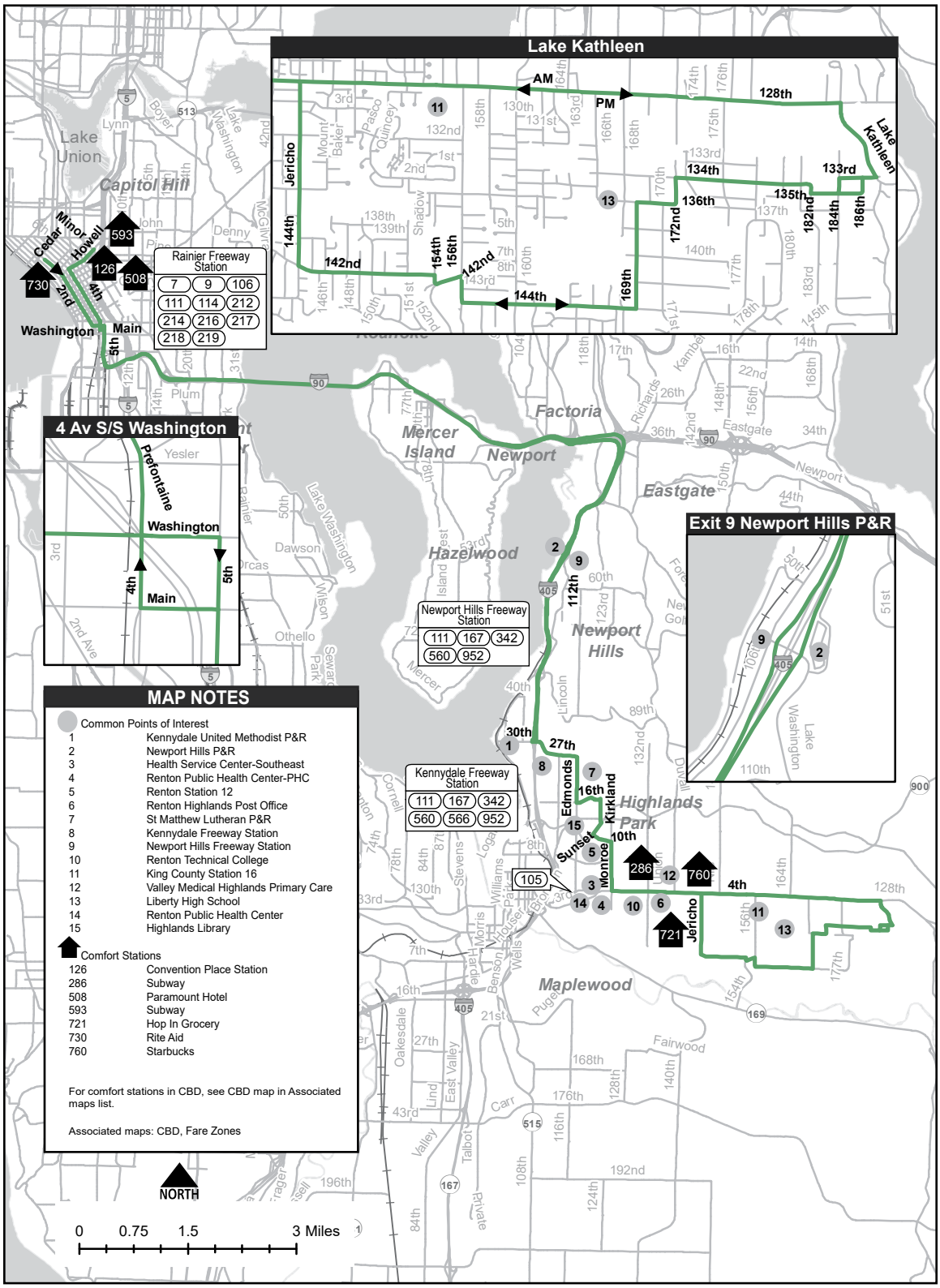
Lake Kathleen
AM
PM
128th
Lake Kathleen
133rd
134th
135th
136th
182nd
184th
186th
172nd
169th
144th
142nd
154th
156th
Jericho
11
13
4 Av S/S Washington
Prefontaine
Washington
Main
4th
5th
Rainier Freeway Station
7 9 106
111 114 212
214 216 217
218 219
Exit 9 Newport Hills P&R
Newport Hills Freeway Station
111 167 342
560 952
Kennydale Freeway Station
111 167 342
560 566 952
MAP NOTES
Common Points of Interest
1 Kennydale United Methodist P&R
2 Newport Hills P&R
3 Health Service Center-Southeast
4 Renton Public Health Center-PHC
5 Renton Station 12
6 Renton Highlands Post Office
7 St Matthew Lutheran P&R
8 Kennydale Freeway Station
9 Newport Hills Freeway Station
10 Renton Technical College
11 King County Station 16
12 Valley Medical Highlands Primary Care
13 Liberty High School
14 Renton Public Health Center
15 Highlands Library
Comfort Stations
126 Convention Place Station
286 Subway
508 Paramount Hotel
593 Subway
721 Hop In Grocery
730 Rite Aid
760 Starbucks
For comfort stations in CBD, see CBD map in Associated maps list.
Associated maps: CBD, Fare Zones
NORTH
0 0.75 1.5 3 Miles
Lake Union
Capitol Hill
Mercer Island
Newport
Factoria
Eastgate
Hazelwood
Newport Hills
Highlands
Park
Maplewood
Renton
Lake Washington
Lake Washington
Lake Washington
Edmonds
Kirkland
Monroe
Sunset
Jericho
Cedar
Minor
Howell
Washington
Main
2nd
4th
5th
Yesler
Dawson
Othello
Plum
Denny
Boren
Lynn
Mercer
Eastgate
Newport
Kamber
Richards
Forest
Island
Lincoln
Cornell
Stevens
Logan
Williams
Morris
Talbot
Oakesdale
Lind
East Valley
Carr
Valley
Private
Benson
Wells
Fairwood
Pugets
Sound
Shadow
Lake
Mount
Baker
Pasco
Quincey
Lake
Kathleen
Richards
Kamber
Forest
Island
Lincoln
Cornell
Stevens
Logan
Williams
Morris
Talbot
Oakesdale
Lind
East Valley
Carr
Valley
Private
Benson
Wells
Fairwood
Pugets
Sound
Shadow
Lake
Mount
Baker
Pasco
Quincey

Downtown Seattle (AM routing)

From: 26 Av SW/SW 116 St

♦ 26 Av SW
R SW Roxbury St
L Olson Pl SW
R enter Myers Way P&R
C through P&R
L Myers Way S
C 1 Av S
R enter N/B SR-509 ("To Seattle Hwy 99/I-5")
C SR-509
C 1 Av S Bridge (Hwy 99)
L E Marginal Way S (Hwy 99)
C Alaskan Way Viaduct (Hwy 99)

Slow Order
25 mph or less speed limit on Alaskan Way Viaduct between S King St & S Atlantic St

R "Seneca St" exit
L 1 Av
R Virginia St
R 2 Av
S (Marion St)

When Scheduled to SW Roxbury St/15 Av SW
S (fs 15 Av SW)

Shorewood (PM routing)

From: 2 Av/Bell St

♦ 2 Av (fs Bell St)
C 2 Av
R Columbia St
C Alaskan Way Viaduct (Hwy 99)

Slow Order
25 mph or less speed limit on Alaskan Way Viaduct between S King St & S Atlantic St

C E Marginal Way S
R 1 Av S Bridge
C 1 Av S (SR-509)
R "White Center/ Myers Way S" Exit
C 1 Av S
C Myers Way S
R enter Myers Way P&R
C through P&R
L Myers Way S
L Olson Pl SW
R SW Roxbury St
L 26 Av SW
R SW 114 St
L 28 Av SW
L SW 116 St
L 26 Av SW
S

Stop Instruction
The drop-off only zone, northbound 1 Av nearside Pine St, may be used between the hours 05:00 and 10:00 am only.

To		*Base*	
Downtown Seattle	01F7	Central Base	04D8
Shorewood	01F6		
White Center shuttle	0272		

From 2/PIKE to MARG/HDSN display dash sign #605 - "Via Alaskan Way Viaduct".

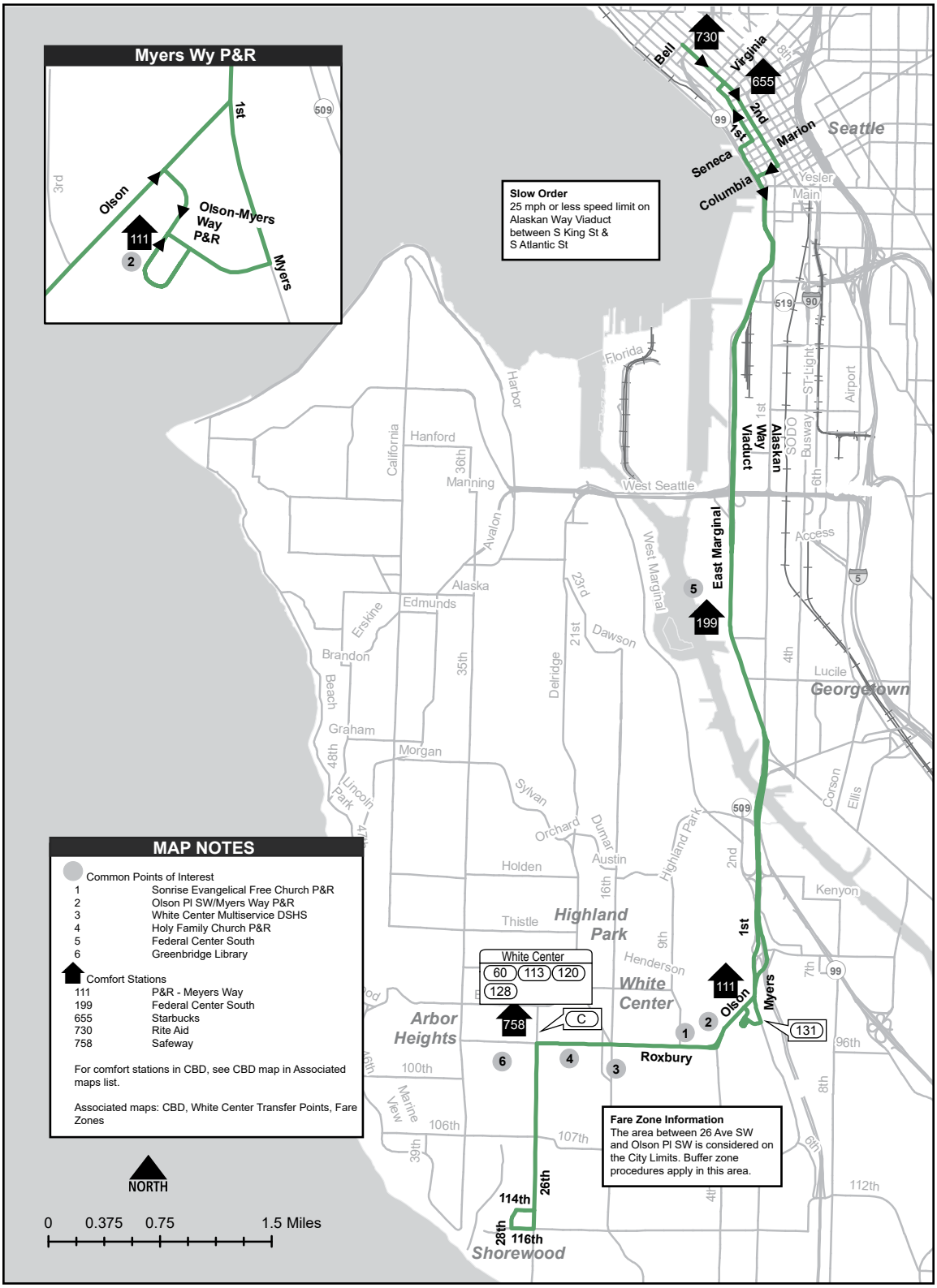
Myers Wy P&R
1st
Olson
Olson-Myers Way P&R
Myers
111
2
3rd
509
Slow Order
25 mph or less speed limit on Alaskan Way Viaduct between S King St & S Atlantic St
Bell
730
Virginia
655
2nd
1st
Marion
Seattle
Seneca
Columbia
Yesler
Main
99
519
90
Florida
Harbor
California
Hanford
36th
Manning
West Seattle
Avalon
Alaska
Edmunds
Erskine
Brandon
Beach
Graham
Morgan
48th
Lincoln Park
35th
Delridge
23rd
21st
Dawson
West Marginal
East Marginal
5
199
Alaskan Way Viaduct
1st
SODO
Busway
ST-Light
Airport
6th
Access
4th
Lucile
Georgetown
Corson
Ellis
Sylvan
Orchard
Dumar
Austin
Holden
Highland Park
16th
2nd
Kenyon
Thistle
Highland Park
9th
Henderson
White Center
60
113
120
128
758
C
Arbor Heights
Roxbury
111
Olson
Myers
131
7th
96th
8th
100th
Marine View
106th
107th
39th
112th
26th
114th
28th
116th
Shorewood
MAP NOTES
Common Points of Interest
1 Sonrise Evangelical Free Church P&R
2 Olson Pl SW/Myers Way P&R
3 White Center Multiservice DSHS
4 Holy Family Church P&R
5 Federal Center South
6 Greenbridge Library
Comfort Stations
111 P&R - Meyers Way
199 Federal Center South
655 Starbucks
730 Rite Aid
758 Safeway
For comfort stations in CBD, see CBD map in Associated maps list.
Associated maps: CBD, White Center Transfer Points, Fare Zones
Fare Zone Information
The area between 26 Ave SW and Olson Pl SW is considered on the City Limits. Buffer zone procedures apply in this area.
NORTH
0 0.375 0.75 1.5 Miles

Downtown Seattle
From: Union Av NE/NE 3 Ct

♦ Union Av NE
C Union Av SE
L SE 4 St

Slow Order
15 mph or less on SE 4 St between Union Av SE & Chelan Av SE

L Chelan Av SE
L SE 2 Pl
R Union Av SE
C Union Av NE (132 Av SE)
R NE Sunset Blvd
L Duvall Av NE
C Coal Creek Pkwy SE
R Newcastle Golf Club Rd
L Newcastle Way
R 123 Av SE
L SE 60 St
R 119 Av SE

Slow Order
20 mph or less on 119 Av SE between SE 48 St & SE 60 St

L Coal Creek Pkwy SE
R enter N/B I-405
C I-405
R "I-90 West/Seattle" Exit (#11)
C I-90 regular lanes
L "Bus Only" exit (upon exiting Mount Baker tunnel)
S W/B I-90/Rainier Av S Flyer Stop
R W/B I-90 Regular Lanes
C W/B I-90 (merge two lanes to the right) Follow signs to City Center/ Amtrak
L 4 Av S
C 4 Av
R Olive Way
L Howell St
S (ns Minor St)

Express Lanes Advisory
Never enter express lanes if signage is blank or closed

Renton Highlands
From: 2 Av/Bell St

♦ 2 Av (fs Bell St)
C 2 Av
L S Washington St
R 5 Av S
R enter E/B I-90 ("Buses/ Carpools")
C I-90 Bus/Carpool lanes
R I-90 regular lane east of Rainier Av S freeway station; use left-side HOV lane after 77 Av SE
C HOV lane "I-90 east/Jct I-405/Buses/Carpools only"
C HOV left lane("Jct I-405/ Bellevue Way/exit only")
R "Jct I-405 Everett/Renton" exit
R "I-405 South/ Renton/Tacoma" Exit
C I-405
R "Coal Creek Pkwy" Exit (#10)
L Coal Creek Pkwy SE
R 119 Av SE

Slow Order
20 mph or less on 119 Av SE between SE 48 St & SE 60 St

L SE 60 St
R 123 Av SE
L Newcastle Way
R Newcastle Golf Club Rd
L Coal Creek Pkwy SE
C Duvall Av NE
R NE Sunset Blvd
L Union Av NE (132 Av SE)
C Union Av SE
L SE 4 St

Slow Order
15 mph or less on SE 4 St between Union Av SE & Chelan Av SE

L Chelan Av SE
L SE 2 Pl
S

Awareness Areas
4th Av/S Washington St
4th Av/University St

To		Base	
Downtown Seattle	0035	Bellevue Base	04D9
Renton Highlands	07D9		

#180 – Display dash sign – "TO: Renton Highlands"

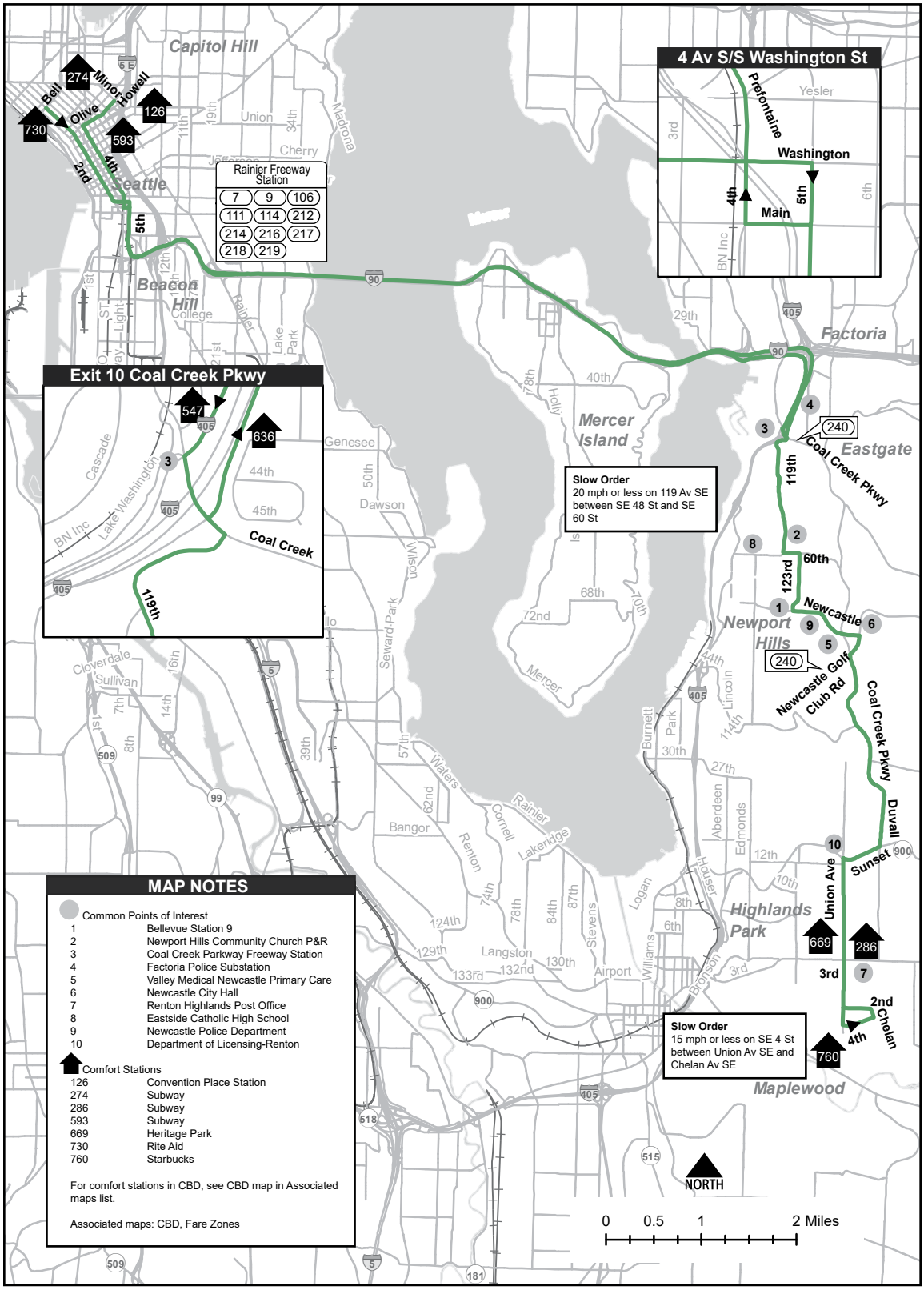

MAP NOTES

Common Points of Interest

1	Bellevue Station 9
2	Newport Hills Community Church P&R
3	Coal Creek Parkway Freeway Station
4	Factoria Police Substation
5	Valley Medical Newcastle Primary Care
6	Newcastle City Hall
7	Renton Highlands Post Office
8	Eastside Catholic High School
9	Newcastle Police Department
10	Department of Licensing-Renton

Comfort Stations

126	Convention Place Station
274	Subway
286	Subway
593	Subway
669	Heritage Park
730	Rite Aid
760	Starbucks

For comfort stations in CBD, see CBD map in Associated maps list.

Associated maps: CBD, Fare Zones

Downtown Seattle

From: Fauntleroy Ferry Terminal

See 116/118/119 Special Ferry Landing Instruction Page

- ♦ Fauntleroy Ferry
- **L** Fauntleroy Way SW
- **R** SW Alaska St
- **L** 35 Av SW
- **R** SW Avalon Way
- **R** SW Spokane
- **C** SW Spokane St (bus-only lane)
- **C** W Seattle Bridge (bus-only lane)
- **R** "1 Av S" Exit
- **L** 1 Av S
- **R** Edgar Martinez Dr S
- **L** 4 Av S
- **2** 4 Av S Island Stop at 4/S Jackson St
- **L** Prefontaine Pl S
- **C** 3 Av
- **2** Cedar St
- **S**

When Scheduled from SW Brace Point Dr/ 45 Av SW

- ♦ SW Brace Point Dr
- **L** SW Wildwood Pl
- **R** Fauntleroy Way SW
- **C** Regular route

Fauntleroy Ferry Terminal

From: Bell St/7 Av

- ♦ Bell St
- **L** 3 Av
- **C** 3 Av S
- **L** 2 Av Ext S
- **C** 4 Av S (Move to far right lane)
- **C** ramp "To Ferries/East I-90/I-5/Spokane" Exit only
- **R** Edgar Martinez Dr S
- **L** 1 Av S
- **C** on-ramp to W Seattle Bridge (left lane)
- **C** W Seattle Bridge
- **C** Fauntleroy Way SW
- **L** SW Wildwood Pl
- **R** 45 Av SW
- **L** SW Brace Point Dr
- **S**

See 116/118/119 Special Ferry Landing Instruction Page

Awareness Areas

4th Av/S Washington St
3rd Av/Pike St
3rd Av/Pine St
3rd Av/Virginia St

Route 116 is grouped with Routes 118, 119

To		*Base*	
Downtown Seattle	0587	South Base	04D9
Fauntleroy	0589		

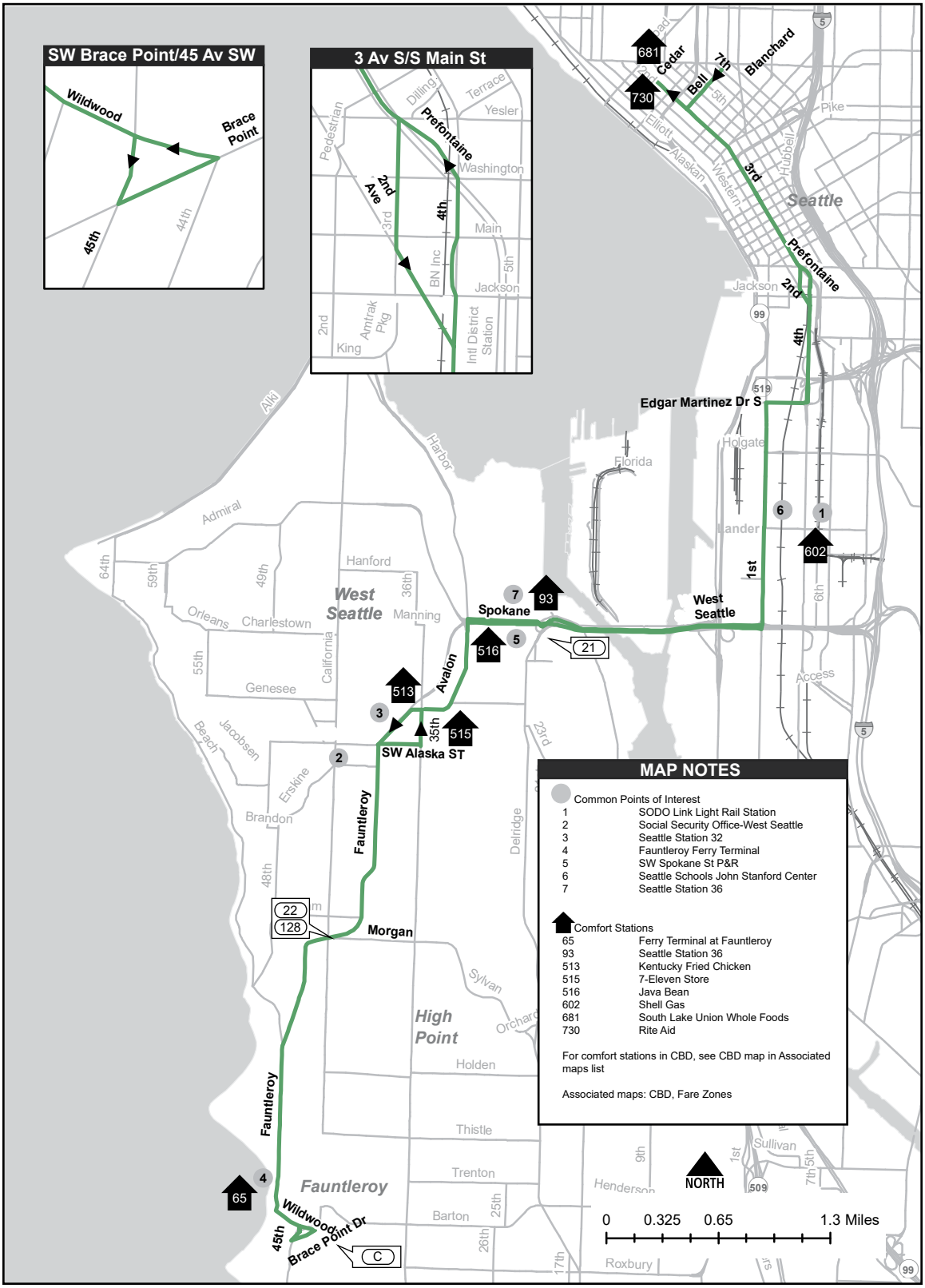

MAP NOTES

Common Points of Interest

1	SODO Link Light Rail Station
2	Social Security Office-West Seattle
3	Seattle Station 32
4	Fauntleroy Ferry Terminal
5	SW Spokane St P&R
6	Seattle Schools John Stanford Center
7	Seattle Station 36

Comfort Stations

65	Ferry Terminal at Fauntleroy
93	Seattle Station 36
513	Kentucky Fried Chicken
515	7-Eleven Store
516	Java Bean
602	Shell Gas
681	South Lake Union Whole Foods
730	Rite Aid

For comfort stations in CBD, see CBD map in Associated maps list

Associated maps: CBD, Fare Zones

Downtown Seattle

From: Vashon Hwy SW/SW Burton Dr

♦ Vashon Hwy SW
L 103 Av SW
L Vashon Ferry Dock
2 Vashon Ferry Terminal

See 116/118/119 Special Ferry Landing Instruction Page

♦ Fauntleroy Ferry Dock
L Fauntleroy Way SW
R SW Alaska St
L 35 Av SW
R SW Avalon Way
R SW Spokane
C SW Spokane St (bus-only lane)
C W Seattle Bridge (bus-only lane)
R "1 Av S" Exit
L 1 Av S
R Edgar Martinez Dr S
L 4 Av S
L 4 Av S Island Stop at 4 Av S/S Jackson St
L Prefontaine Pl S
C 3 Av
2 Cedar St
S

When Scheduled from Tahlequah

♦ SW Tahlequah Rd
C Vashon Hwy SW
C Regular route

Vashon Island

From: 7 Av/Bell St

♦ Bell St
L 3 Av
C 3 Av S
L 2 Av Ext S
C 4 Av S (move to far right lane)
C ramp "To Ferries/East I-90/I-5/Spokane" Exit only
R Edgar Martinez Dr S
L 1 Av S
C on-ramp to W Seattle Bridge (left lane)
C W Seattle Bridge
C Fauntleroy Way SW
R enter Fauntleroy Ferry Terminal

See 116/118/119 Special Ferry Landing Instruction Page

C Vashon Hwy SW
R SW Burton Dr
R 105 Av SW
R SW 238 St
R 104 Av SW
L Burton Dr SW
L Vashon Hwy SW
S

When Scheduled via Ellisport/Portage

Operate regular route

2 Vashon Hwy SW
L SW 204 St
C SW Ellisport Rd
R Dockton Rd SW
R Portage Way SW
R SW Quartermaster Dr
L Vashon Hwy SW
C Regular route

When Scheduled to Tahlequah

Operate regular route

2 Vashon Hwy SW
L 131 Av SW
R SW Tahlequah Rd
S ns ferry terminal

Awareness Areas

4th Av/S Washington St
3rd Av/Pike St
3rd Av/Pine St
3rd Av/Virginia St

Route 118 is grouped with Routes 116, 119

To		*Base*	
Downtown Seattle	01FE	South Base	04D9
Vashon Ferry (shuttle)	0202		
Vashon Island	01FC		
To Tahlequah	05C9		
To Burton	05CA		

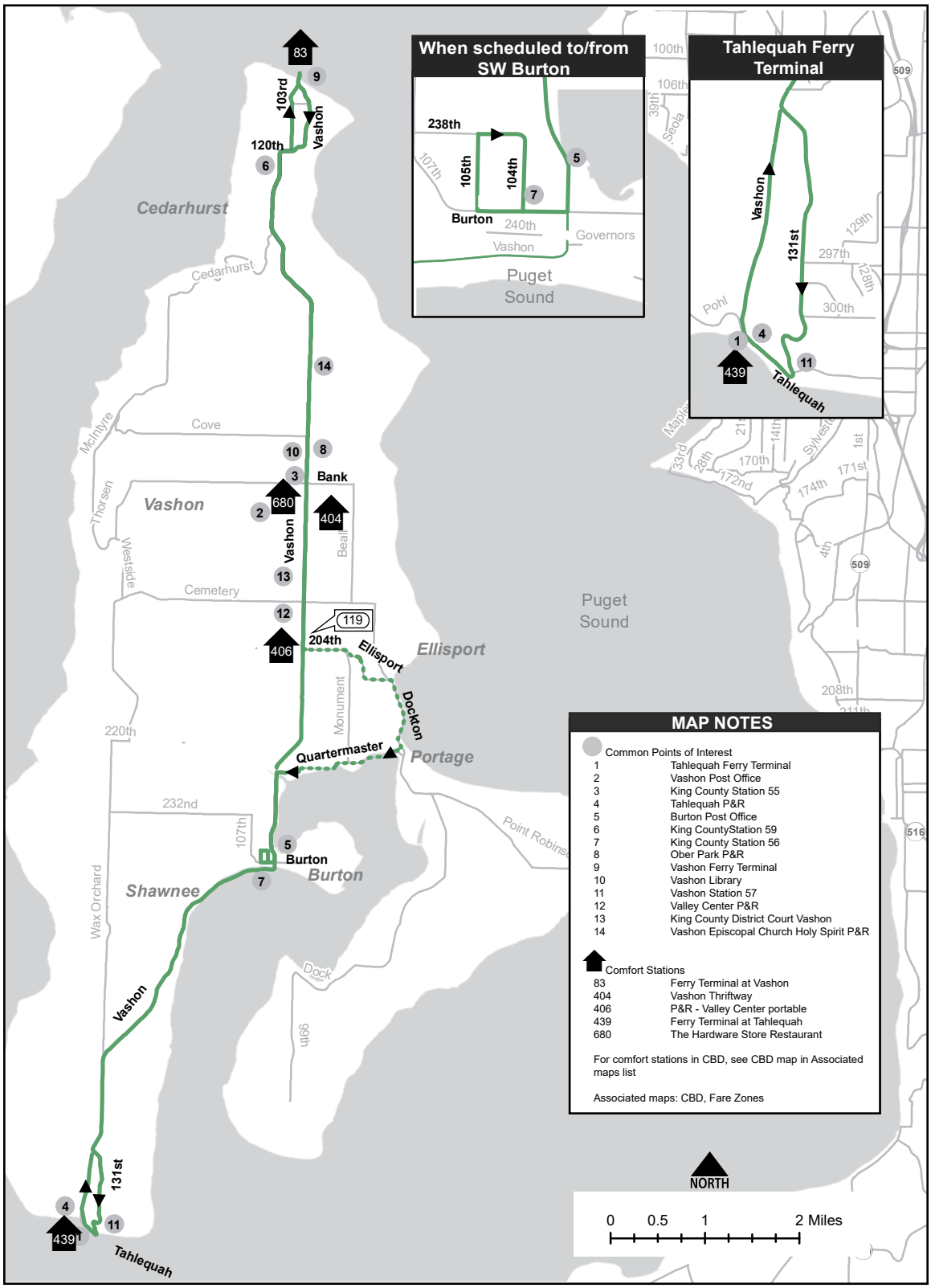
When scheduled to/from SW Burton
238th
105th
104th
107th
Burton
240th
Vashon
Governors
Puget Sound
Tahlequah Ferry Terminal
Vashon
131st
129th
297th
128th
300th
Pohl
Tahlequah
439
Cedarhurst
Cedarhurst
Cove
McIntyre
Thorsen
Vashon
Westside
Cemetery
Bank
Beall
Vashon
680
404
119
204th
406
Ellisport
Ellisport
Dockton
Monument
Quartermaster
Portage
220th
232nd
107th
Burton
Burton
Shawnee
Wax Orchard
Vashon
Dock
99th
Point Robinson
Puget Sound
131st
Tahlequah
439
100th
106th
39th
Seola
Maple
33rd
28th
170th
172nd
174th
171st
1st
4th
208th
509
516
MAP NOTES
Common Points of Interest
1 Tahlequah Ferry Terminal
2 Vashon Post Office
3 King County Station 55
4 Tahlequah P&R
5 Burton Post Office
6 King CountyStation 59
7 King County Station 56
8 Ober Park P&R
9 Vashon Ferry Terminal
10 Vashon Library
11 Vashon Station 57
12 Valley Center P&R
13 King County District Court Vashon
14 Vashon Episcopal Church Holy Spirit P&R
Comfort Stations
83 Ferry Terminal at Vashon
404 Vashon Thriftway
406 P&R - Valley Center portable
439 Ferry Terminal at Tahlequah
680 The Hardware Store Restaurant
For comfort stations in CBD, see CBD map in Associated maps list
Associated maps: CBD, Fare Zones
NORTH
0 0.5 1 2 Miles

Downtown Seattle

From: SW 264 St/99 Av SW

♦ SW 264 St
R 99 Av SW
R SW Dock St
C Dockton Rd SW
R SW 260 St
L 79 Av SW
C SW 256 St
L 75 Av SW
L SW 248 St
R Dockton Rd SW
L SW Ellisport Rd
C SW 204 St
R Vashon Hwy SW
L 103 Av SW
L Vashon Ferry Dock
2 Vashon Ferry Terminal

When Scheduled via Dockton Rd SW
Operate regular route

2 Dockton Rd SW
C Dockton Rd SW
L SW Ellisport Rd
C Regular route

If Scheduled to/from Vashon Ferry Terminal, see 118/119 Special Ferry Landing Instruction Page

♦ Fauntleroy Ferry
L Fauntleroy Way SW
R SW Alaska St
L 35 Av SW
R SW Avalon Way
R SW Spokane
C SW Spokane St (bus-only lane)
C W Seattle Bridge (bus-only lane)
R "1 Av S" Exit
L 1 Av S
R Edgar Martinez Dr S
L 4 Av S
2 4 Av S Island Stop at 4/S Jackson St
L Prefontaine Pl S
C 3 Av
2 Cedar St
S

Awareness Areas
4th Av/S Washington St
3rd Av/Pike St
3rd Av/Pine St
3rd Av/Virginia St

Vashon Island (Dockton)

From: Bell St/7 Av

♦ Bell St
L 3 Av
C 3 Av S
L 2 Av Ext St
C 4 Av S (move to far right lane)
C ramp "To Ferries/East I-90/I-5/Spokane" Exit only
R Edgar Martinez Dr S
L 1 Av S
C on-ramp to W Seattle Bridge (left lane)
C W Seattle Bridge
C Fauntleroy Way SW
R enter Fauntleroy Ferry Terminal

See 116/118/119 Special Ferry Landing Instruction Page

If Scheduled to/from Vashon Ferry Terminal, see 118/119 Special Ferry Landing Instruction Page

If Scheduled to/from Fauntleroy Ferry Terminal, see 118/119 Special Ferry Landing Instruction Page

♦ Vashon Ferry
C Vashon Hwy SW
L SW 204 St
C SW Ellisport Rd
R Dockton Rd SW
L SW 248 St
R 75 Av SW
R SW 256 St
C 79 Av SW
C SW 260 St
L Dockton Rd SW
C SW Dock St
L 99 Av SW
L SW Windmill St

Slow Order
15 mph or less on SW Windmill St between 99 Av SW & 97 Av SW

R 97 Av SW
R SW 264 St
S

When Scheduled via Dockton Rd SW
Operate regular route

2 Dockton Rd SW
C Dockton Rd SW
C SW Dock St
C Regular route

Route 119 is grouped with Routes 116, 118

To		Base	
Downtown Seattle	0206	South Base	04D9
Vashon Ferry (shuttle)	0208		
Vashon Island	0204		
Dockton	05CB		
Valley Center P&R	068B		

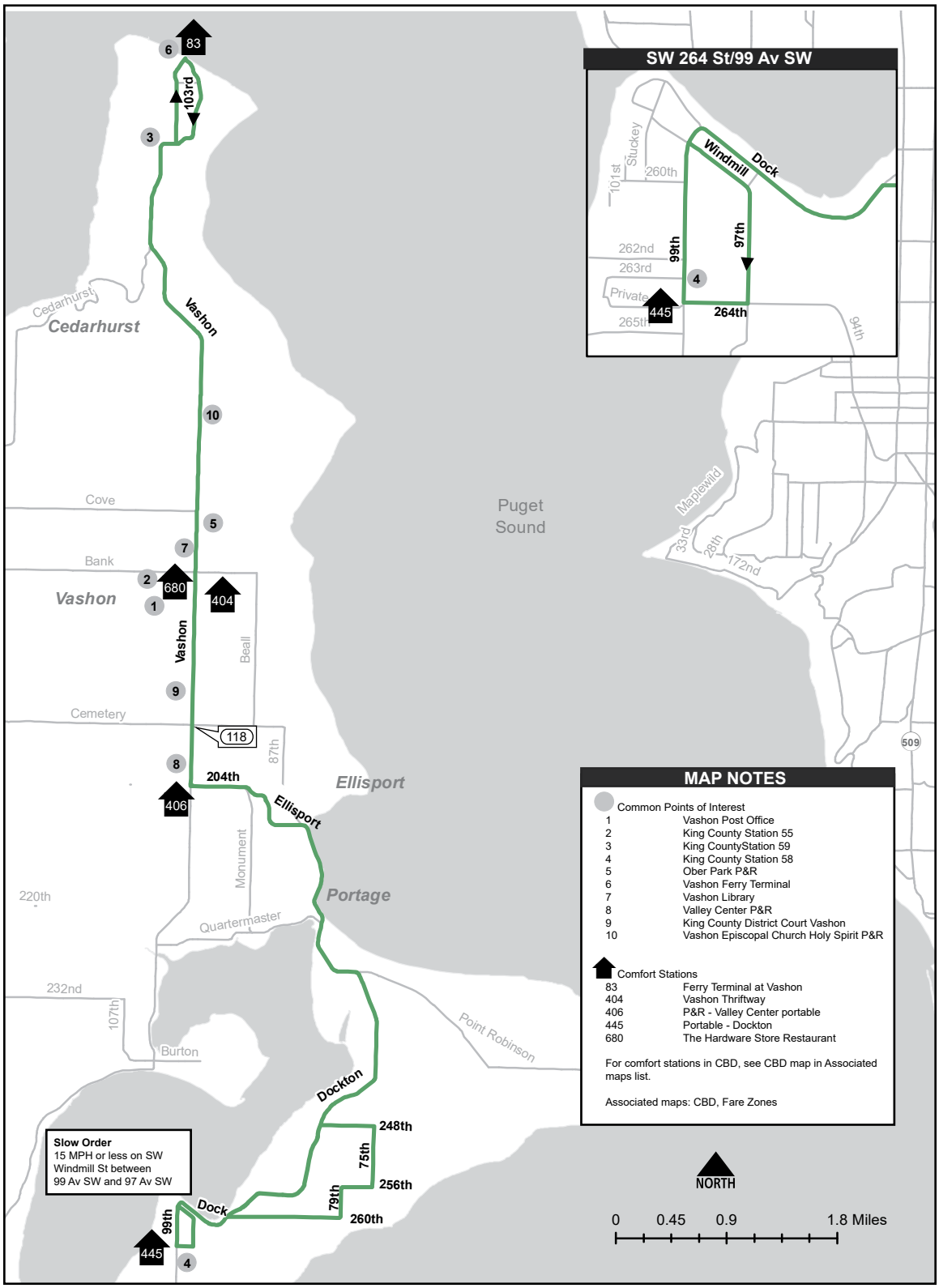
SW 264 St/99 Av SW
Windmill
Dock
Stuckey
101st
260th
262nd
263rd
Private
265th
99th
97th
445
264th
94th
83
6
103rd
3
Cedarhurst
Cedarhurst
Vashon
10
Cove
5
7
Bank
2
680
404
Vashon
1
Vashon
Beall
9
Cemetery
118
87th
8
204th
406
Ellisport
Ellisport
Monument
Portage
220th
Quartermaster
232nd
107th
Burton
Point Robinson
Dockton
248th
75th
256th
79th
260th
Dock
99th
445
4
Puget Sound
Maplewild
33rd
28th
172nd
509
Slow Order
15 MPH or less on SW Windmill St between 99 Av SW and 97 Av SW
MAP NOTES
Common Points of Interest
1 Vashon Post Office
2 King County Station 55
3 King CountyStation 59
4 King County Station 58
5 Ober Park P&R
6 Vashon Ferry Terminal
7 Vashon Library
8 Valley Center P&R
9 King County District Court Vashon
10 Vashon Episcopal Church Holy Spirit P&R
Comfort Stations
83 Ferry Terminal at Vashon
404 Vashon Thriftway
406 P&R - Valley Center portable
445 Portable - Dockton
680 The Hardware Store Restaurant
For comfort stations in CBD, see CBD map in Associated maps list.
Associated maps: CBD, Fare Zones
NORTH
0 0.45 0.9 1.8 Miles

Routes 116/118/119

Express Stop Instructions

N/B Express

Make no stops between Fauntleroy Way SW/SW Oregon St & 4 Av S/ S Royal Brougham Way except at:

- 1 Av S/S Spokane St
- 1 Av S/S Lander St

S/B Express

Make no stops between 4 Av S/S Royal Brougham Way & Fauntleroy Way SW/ SW Oregon St except at:

- 1 Av S/S Lander St
- 1 Av S/S Hanford St

- 5 m.p.h. when loading on/off ferry.
- Follow loading directions of the state ferry personnel.
- Position coach (park) any place on the vessel except adjacent to the center bulkhead area where the doors of the coach cannot be opened. Coach passengers must be able to exit or enter the coach.
- Make sure both outside mirrors are positioned close to the sides of the coach, and operate with caution.
- When parked on ferry, wait for cars to fill adjacent lane before deboarding passengers - front door only. Use extreme caution when unloading customers.

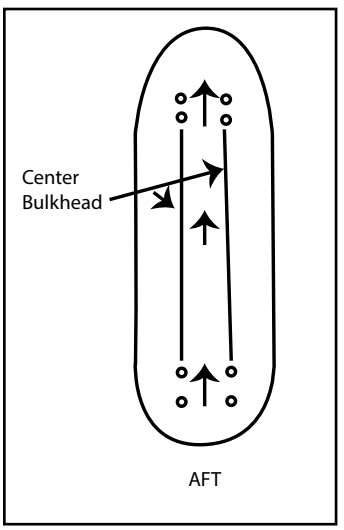

Special Instructions

Do not leave base with a non-functioning reverse gear. Check before leaving base.

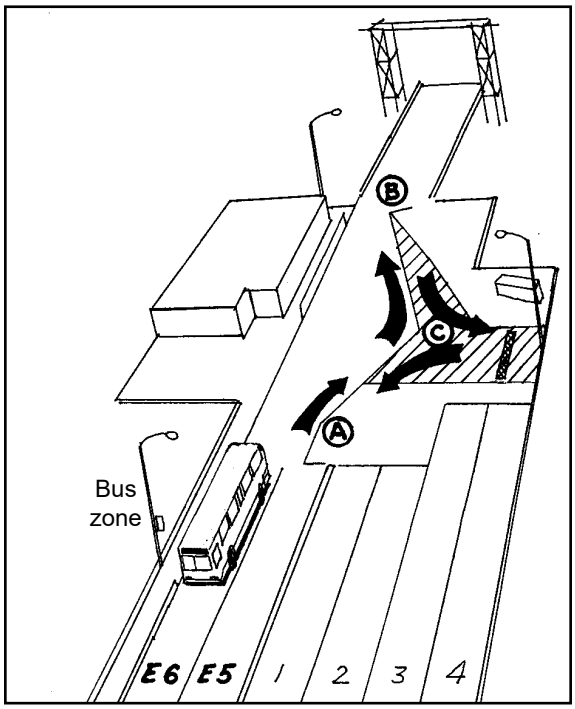

Route 116 a.m. Operation
State ferry personnel may assist backing coaches as available. If unable to complete backing maneuver due to blocking vehicles or traffic, contact dock personnel for assistance. Watch for Vashon Ferry from Fauntleroy Way SW/SW Cloverdale St. If the ferry is unloading, remain at this location until unloading is completed. Proceed to the ferry terminal and enter the dock via exit lane (#5) when the lane is clear of traffic. If ferry is loading, hold at stop line "A" (see reference drawing). For the safety of coach passengers, deboard at this point only when directed by ferry personnel.

Dock Surface Warning
Prior to turning the steering wheel for any reason, be sure that the coach is in motion. Do not turn the steering wheel while stopped as it will cause serious damage to the asphalt.

Turnaround Instructions
Turnaround points are marked "A" through "C" on the reference drawing. They are to be used as guides for either the start of a turn to the next point or as a stop.

- Stop at "A".
- Proceed to "B" following the marker line, staying to the left of the line.
- Stop at "B".
- Proceed to back up to bar "C", tapping horn twice.
- Stop at bar "C". Be aware of railing at edge of dock.
- Load passengers using both doors and depart zone as soon as last passenger has boarded.

Operations with two Coaches on Dock
First coach: Turn around as per instruction for single coach. Pull up to the bus stop sign (second utility pole past the passenger waiting room). Upon securing coach at the head of the bus stop, driver of first coach directs second coach onto dock and helps second driver back up.

Second coach: Follow first coach onto ferry dock. Wait on south exit lane next to ticket booth until first coach is secured at head of bus zone. Upon direction of first driver, proceed on dock and back up as directed by first driver. Pull up behind first coach.

Route 116 p.m. Operation
Deboard passengers at the S/B zone on Fauntleroy Way, farside of ferry terminal entrance. Afternoon service does not operate on the dock.

Routes 118 & 119 p.m. Operations
Pull down Lane E-5 at approximately 60' short of the terminal. Angle the front of the coach out of Lane E-5 so as to block both lanes E-5 and E-6 and protect the passengers from the auto traffic. Be sure to use 4-way flashers. Deboard passengers at this point then wait for instructions from the dock personnel to proceed onto the ferry.

If ferry is unloading, proceed beyond dock to bus zone, stop to deboard passengers, then proceed south on Fauntleroy Way and turn around via the following:

L SW Wildwood Pl
R 45 Av SW
L SW Brace Point Dr
L SW Wildwood Pl
R Fauntleroy Way (N/B)

Stop at curb prior to the bus zone opposite the dock. Wait until exiting traffic from ferry clears, then pull forward and turn left onto dock via lanes E-5 or E-6.

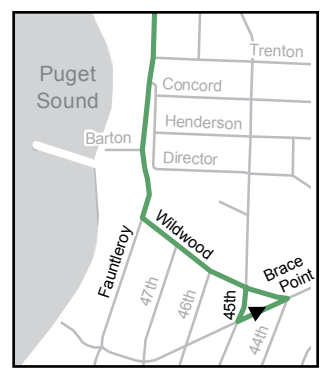

Vashon Ferry Terminal

- Under no circumstances should coaches scheduled to turn around on the dock let customers off the coach before completing the turn.
- If the ferry is already loading, coaches due to turn around on the dock must wait for all traffic to clear on their right side before making the turn, or wait for directions by the dock workers.
- Coaches scheduled to turn around on the dock, if the turn cannot be made without backing up, please wait for all ferry off loading traffic to clear before backing up to complete turn. If this situation should arise, customers may be off loaded in zone for customers with disabilities before backing up.
- Coaches scheduled to board ferry must pull along the right guard rail ahead of the ferry staging area. This allows coaches which turn around on the dock enough clearance. Do not let any customers off the coach until the coach is positioned along the guard rail (see illustration).

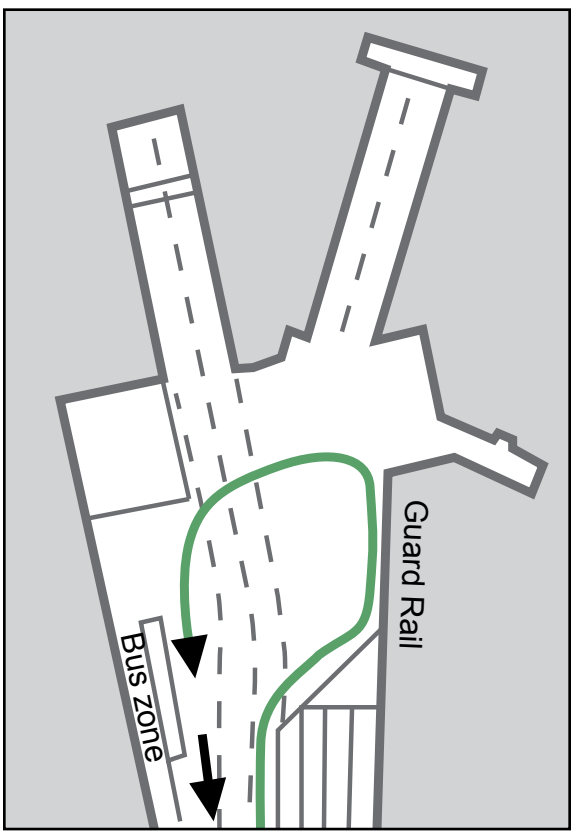

Fare Collection Inbound

For Rides Between Vashon Island and the Zone Line (Puget Sound):

- A one-zone fare is charged to passengers who get off the coach before arriving at the Fauntleroy Ferry Terminal.
- Fares are collected when loading; use front door only for boarding.

For Rides Between Vashon Island and Downtown Seattle:

- A two-zone fare is charged to passengers who board on Vashon and get off the coach on the mainland.
- Fares are collected when loading; issue a transfer as proof of fare paid by passengers when they get off the coach; use front door only.
- Passengers boarding at the Vashon Ferry Terminal pay as they leave; use both doors to load at the terminal.
- Use four-way flashers when unloading customers in the CBD.

For Rides Between the Zone Line (Puget Sound) and Downtown Seattle:

- A one-zone fare is charged to passengers who board the coach anywhere on the mainland.
- Fares and transfers are collected when passengers leave; use front door only.
- Passengers boarding on the ferry or on the mainland pay a one-zone fare as they leave.
- Use four-way flashers when unloading customers in the CBD.

Fare Collection Outbound

For Rides Between Downtown Seattle and the Zone Line (Puget Sound):

- A one-zone fare is charged to passengers who get off the coach before arriving at the Vashon ferry terminal.
- Fares are collected when loading; use front door only for boarding.

For Rides Between Downtown Seattle and Vashon Island:

- The peak-hour fare set on outbound Routes 118 and 119 is set to one-zone. Allow customers to pay the one-zone fare displayed on the Orca card reader.
- Fares are collected when loading; use front door only for boarding.
- All passengers *except* those with a precluding disability may be required to exit the coach on the dock and pay at the terminal.
- A WSF employee will board the coach and check all remaining passengers for verification of WSF fares.
- Passengers are not allowed to re-board until the coach is driven onto the boat and the autos are finished loading.
- Passengers are not allowed to board the coach at the Fauntleroy Terminal, but they may board once the boat is loaded. Fare is due when entering the coach.

For Rides Between the Zone Line (Puget Sound) and Vashon Island:

- A one-zone fare is charged to passengers who get off the coach anywhere on Vashon Island.
- Fares are collected when loading; use front door only for boarding.
- Passengers boarding the coach while on the ferry pay a one-zone fare.

Flag Stops:
Make flag stops only along portions of the route that do not have posted bus zones at regularly spaced intervals. Flag stops should be made only where it is safe to stop, preferably at the far side of an intersection. Flag stops along state roadways are allowed only if the coach can be completely pulled off the traveled portion of the roadway.

Burien Transit Center
From: 3 Av/Virginia St

♦ 3 Av
R Columbia St
C Alaskan Way Viaduct (Hwy 99)

Slow Order
25 mph or less on Alaskan Way Viaduct between S King St & S Atlantic St

R "W Seattle Bridge" Exit
C W Seattle Bridge
R "Delridge Way SW" Exit
L "Delridge Way SW" Exit
C Delridge Way SW
C 21 Av SW (right side of traffic island)
R SW Barton Pl
C SW Barton St
L 26 Av SW

Slow Order
20 mph or less on 26 Av SW between SW Barton St & SW Roxbury St

L SW Roxbury St
R 15 Av SW
R SW 107 St
L 16 Av SW
C Ambaum Blvd SW
L SW 148 St
R enter Burien Transit Center (opposite Burien Plaza)
2 Bay 5

Downtown Seattle
From: Burien Transit Center

♦ Bay 3
C exit to SW 148 St
L SW 148 St
R Ambaum Blvd SW
C 16 Av SW
R SW 107 St
L 15 Av SW
L SW Roxbury St
R 26 Av SW

Slow Order
20 mph or less on 26 Av SW between SW Barton St & SW Roxbury St

R SW Barton St
C SW Barton Pl
C SW Henderson St
L Delridge Way SW
C enter W Seattle Bridge (To City Center/I-5/ Hwy 99)
C W Seattle Bridge
R enter "Alaskan Way Viaduct" (Hwy 99)

Slow Order
25 mph or less on Alaskan Way Viaduct between S King St & S Atlantic St

C Alaskan Way Viaduct (Hwy 99)
R "Seneca St" Exit
C Seneca St
C Seneca St (bus-only lane fs 2 Av)

Slow Order
5 mph or less on Seneca St when crossing 2 Av and entering the bus only lane

L 3 Av
S Virginia St

Awareness Areas
3rd Av/Virginia St
3rd Av/Pike St
3 Av/Pine St

To		*Base*	
Downtown Seattle	0211	Atlantic Base	04D1
Burien	022E		

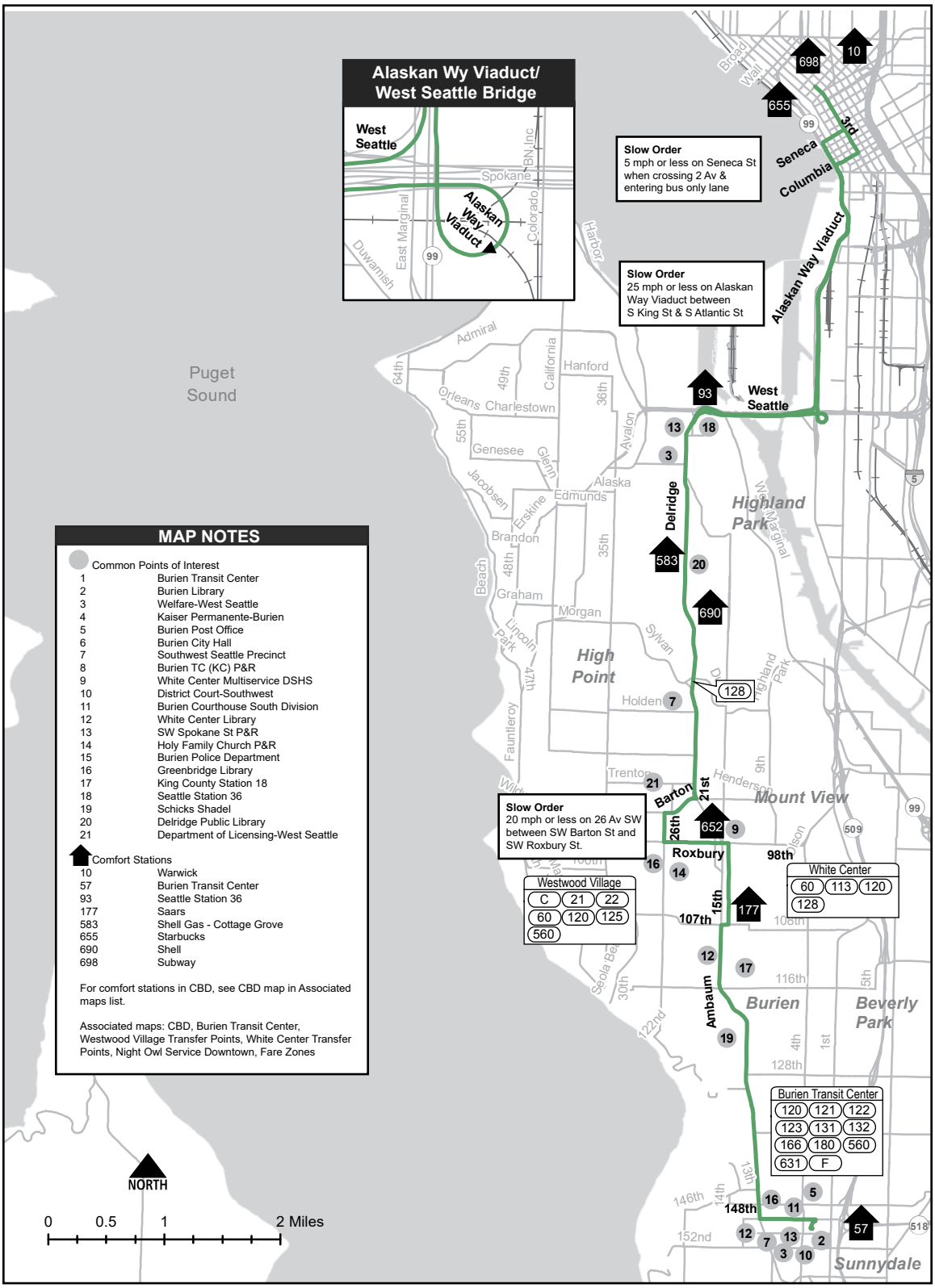

MAP NOTES

Common Points of Interest

1	Burien Transit Center
2	Burien Library
3	Welfare-West Seattle
4	Kaiser Permanente-Burien
5	Burien Post Office
6	Burien City Hall
7	Southwest Seattle Precinct
8	Burien TC (KC) P&R
9	White Center Multiservice DSHS
10	District Court-Southwest
11	Burien Courthouse South Division
12	White Center Library
13	SW Spokane St P&R
14	Holy Family Church P&R
15	Burien Police Department
16	Greenbridge Library
17	King County Station 18
18	Seattle Station 36
19	Schicks Shadel
20	Delridge Public Library
21	Department of Licensing-West Seattle

Comfort Stations

10	Warwick
57	Burien Transit Center
93	Seattle Station 36
177	Saars
583	Shell Gas - Cottage Grove
655	Starbucks
690	Shell
698	Subway

For comfort stations in CBD, see CBD map in Associated maps list.

Associated maps: CBD, Burien Transit Center, Westwood Village Transfer Points, White Center Transfer Points, Night Owl Service Downtown, Fare Zones

Downtown Seattle
From: Highline College

♦ Highline College parking lot
L exit rdwy to S 240 St
R S 240 St
L 16 Av S
R S 250 St
C S 251 St
R Marine View Dr S
C S 216 St
C S 216 Pl
C 1 Pl S
C 1 Av S
L SW 156 St
R 4 Av SW
R SW 150 St
L rdwy to Burien Transit Center
C through transit center
2 Bay 3
C exit to SW 148 St
R SW 148 St
C SR-518
R enter "N/B Hwy 509/ Seattle"
C SR-509
R "S 128 St" Exit
2 Freeway stop
C enter N/B SR-509
C SR-509

When N/B SR-509 is Congested
R "South Park/ Cloverdale St" Exit
L "Restricted Ramp" (HOV only)
C enter N/B SR-509
C SR-509

C 1 Av S Bridge (Hwy 99)
L E Marginal Way S (Hwy 99)
C Alaskan Way Viaduct (Hwy 99)

Slow Order
25 mph or less speed limit on Alaskan Way Viaduct between S King St & S Atlantic St

R "Seneca St" Exit
L 1 Av
S (University St)

When Scheduled to 2 Av Ext S/S Jackson St
2 1 Av/University St
C 1 Av
R Virginia St
R 2 Av
C 2 Av Ext S
C (S Jackson St)

When Scheduled from Burien Transit Center
♦ Bay 3
C Regular route

Stop Instruction
The drop-off only zone, northbound 1 Av nearside Pine St, may be used between the hours 05:00 and 10:00 am only.

Highline College
From: 2 Av/Bell St

♦ 2 Av
R Columbia St
C Alaskan Way Viaduct (Hwy 99)

Slow Order
25 mph or less speed limit on Alaskan Way Viaduct between S King St & S Atlantic St

C E Marginal Way S (Hwy 99)
R 1 Av S Bridge
C 1 Av S (SR-509)
C SR-509
R "S 128 St" Exit
2 Freeway stop
C enter S/B SR-509
C SR-509
R "Burien/SeaTac Airport/ S 146 St" Exit
C left exit lane "Burien/ SeaTac Airport"
R SR-518 (S 148 St)
C SW 148 St
L enter Burien Transit Center (opposite Burien Plaza)
2 Bay 5
C through transit center
L rdwy to SW 150 St
R SW 150 St
L 4 Av SW
L SW 156 St
R 1 Av S
C 1 Pl S
C S 216 Pl
C S 216 St
C Marine View Dr S
L S 251 St
C S 250 St
L 16 Av S
R S 240 St
L enter Highline parking lot (opposite 25 Av S)
L W/B rdwy
2 stop

When Scheduled from N/B 1 Av/University St
♦ 1 Av
R Virginia St
R 2 Av
C Regular route

To		*Base*	
Downtown Seattle	027C	Ryerson Base	04D8
Highline College	027E		
Burien Transit Center	0280		

Northbound Route 121, when scheduled to live loop to southbound 121, change signs for southbound trip at 1 Av/University St.

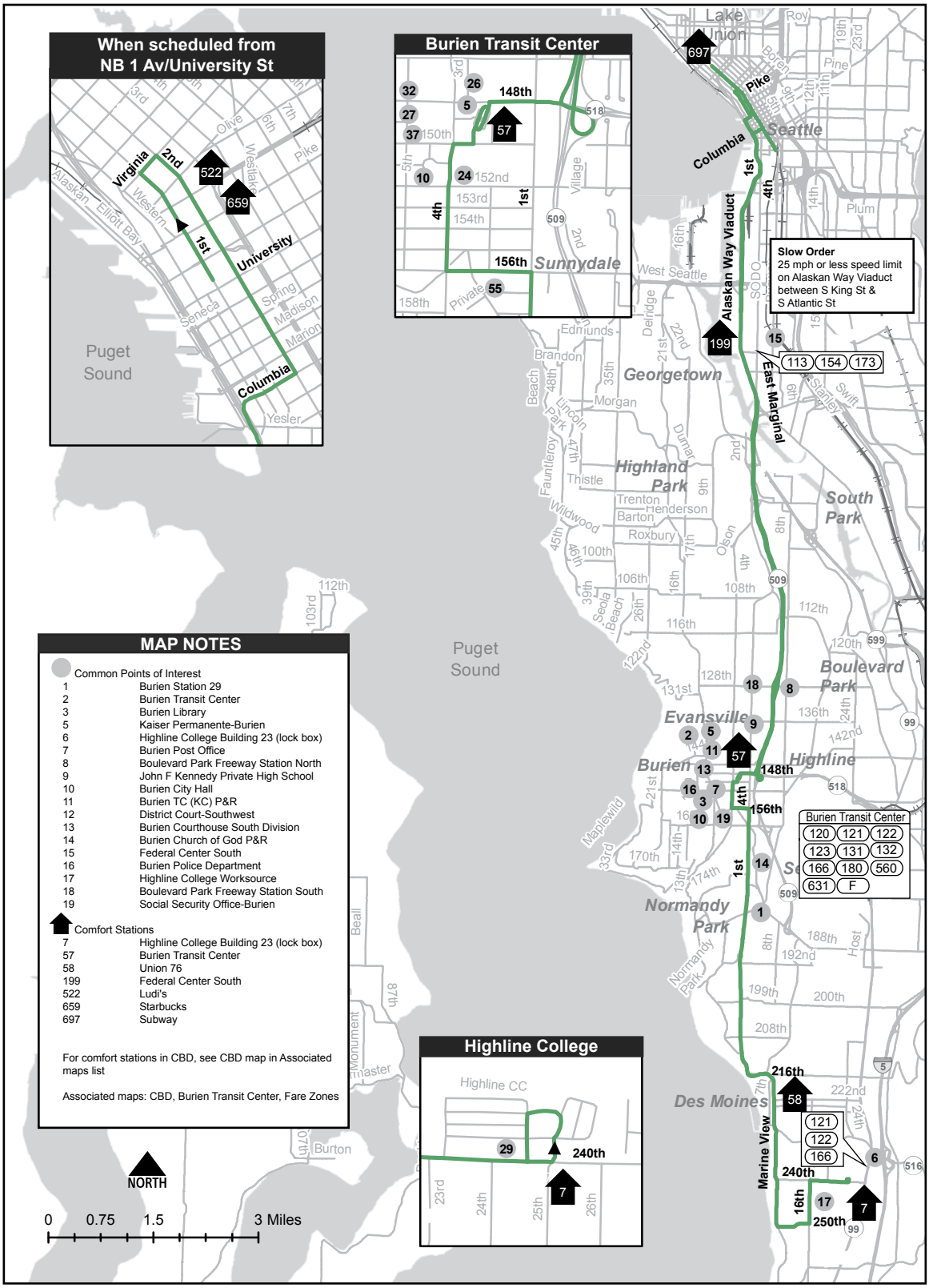

MAP NOTES

Common Points of Interest

1	Burien Station 29
2	Burien Transit Center
3	Burien Library
5	Kaiser Permanente-Burien
6	Highline College Building 23 (lock box)
7	Burien Post Office
8	Boulevard Park Freeway Station North
9	John F Kennedy Private High School
10	Burien City Hall
11	Burien TC (KC) P&R
12	District Court-Southwest
13	Burien Courthouse South Division
14	Burien Church of God P&R
15	Federal Center South
16	Burien Police Department
17	Highline College Worksource
18	Boulevard Park Freeway Station South
19	Social Security Office-Burien

Comfort Stations

7	Highline College Building 23 (lock box)
57	Burien Transit Center
58	Union 76
199	Federal Center South
522	Ludi's
659	Starbucks
697	Subway

For comfort stations in CBD, see CBD map in Associated maps list

Associated maps: CBD, Burien Transit Center, Fare Zones

Downtown Seattle
From: Highline College

♦ Highline College parking lot
L exit rdwy to S 240 St
R S 240 St
R 16 Av S
R Kent-Des Moines Rd
L 24 Av S
L S 223 St
R Marine View Dr S
R Des Moines Memorial Dr S
L S 200 St
R 8 Av S
L Des Moines Memorial Dr S
R Des Moines Memorial Dr S
C 8 Av S
L S 152 St
R 1 Av S
L SW 150 St
R rdwy to Burien Transit
C through transit center
2 Bay 3
C exit to SW 148 St
R SW 148 St
C SR-518
R enter "N/B Hwy 509/ Seattle"
C SR-509
R "S 128 St" Exit
2 Freeway stop
C enter N/B SR-509
C SR-509

When N/B SR-509 is Congested
R "South Park/ Cloverdale St" Exit
L "Restricted Ramp" (HOV only)
C enter N/B SR-509
C SR-509

C 1 Av S Bridge (Hwy 99)
L E Marginal Way S (Hwy 99)
C Alaskan Way Viaduct (Hwy 99)

Slow Order
25 mph or less speed limit on Alaskan Way Viaduct between S King St & S Atlantic St

R "Seneca St" Exit
L 1 Av
S (University St)

When Scheduled to 2 Av Ext S/ S Jackson St
2 1 Av/University St
C 1 Av
R Virginia St
R 2 Av
C 2 Av Ext S
S (S Jackson St)

Stop Instruction
The drop-off only zone, northbound 1 Av nearside Pine St, may be used between the hours 05:00 and 10:00 am only.

Highline College
From: 2 Av/Bell St

♦ 2 Av
R Columbia St
C Alaskan Way Viaduct (Hwy 99)

Slow Order
25 mph or less speed limit on Alaskan Way Viaduct between S King St & S Atlantic St

C E Marginal Way S (Hwy 99)
R 1 Av S Bridge
C 1 Av S (SR-509)
C SR-509
R "S 128 St" Exit
2 Freeway stop
C enter S/B SR-509
C SR-509
R "Burien/SeaTac/ S 146 St" Exit
C left exit lane "Burien/ SeaTac Airport"
R SR-518 (S 148 St)
C SW 148 St
L enter Burien Transit Center (opposite Burien Plaza)
2 Bay 5
C through transit center
L rdwy to SW 150 St
R SW 150 St
L 4 Av SW
L SW 152 St
C S 152 St

R 8 Av S
C Des Moines Memorial Dr S
L Des Moines Memorial Dr S
R 8 Av S
L S 200 St
R Des Moines Memorial Dr S
L Marine View Dr S
L S 223 St
R 24 Av S
R Kent-Des Moines Rd
L 16 Av S
L S 240 St
L enter Highline College parking lot (opposite 25 Av S)
L W/B rdwy
2 stop
S

When Scheduled from N/B 1 Av/University St
♦ 1 Av
R Virginia St
R 2 Av
C Regular route

To		*Base*	
Downtown Seattle	0282	Ryerson Base	04D8
Highline College	02A9		

Northbound Route 122, when scheduled to live/loop to southbound 121 or 122, change signs for southbound trip at 1 Av/University St.

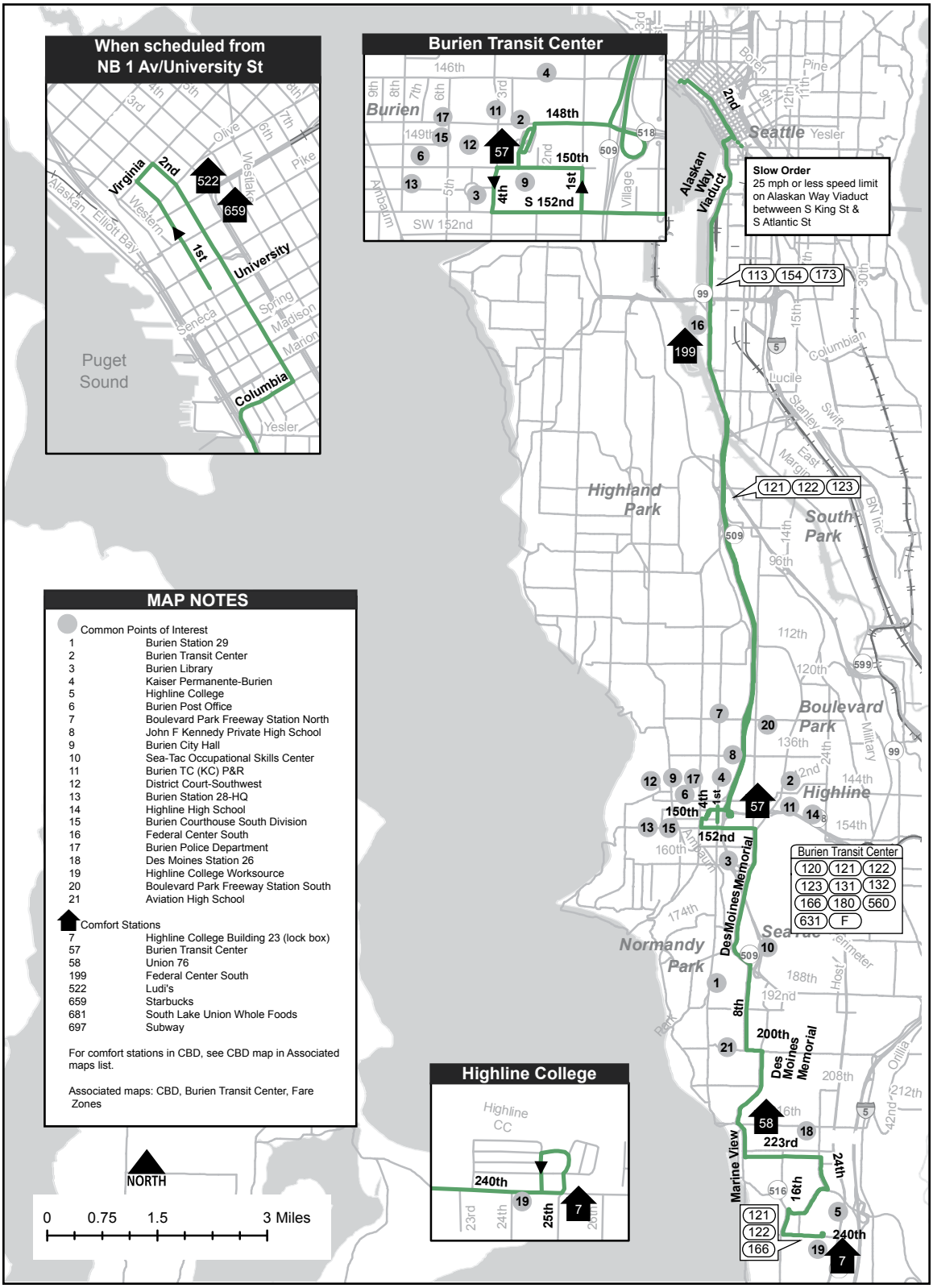

MAP NOTES

Common Points of Interest

1	Burien Station 29
2	Burien Transit Center
3	Burien Library
4	Kaiser Permanente-Burien
5	Highline College
6	Burien Post Office
7	Boulevard Park Freeway Station North
8	John F Kennedy Private High School
9	Burien City Hall
10	Sea-Tac Occupational Skills Center
11	Burien TC (KC) P&R
12	District Court-Southwest
13	Burien Station 28-HQ
14	Highline High School
15	Burien Courthouse South Division
16	Federal Center South
17	Burien Police Department
18	Des Moines Station 26
19	Highline College Worksource
20	Boulevard Park Freeway Station South
21	Aviation High School

Comfort Stations

7	Highline College Building 23 (lock box)
57	Burien Transit Center
58	Union 76
199	Federal Center South
522	Ludi's
659	Starbucks
681	South Lake Union Whole Foods
697	Subway

For comfort stations in CBD, see CBD map in Associated maps list.

Associated maps: CBD, Burien Transit Center, Fare Zones

Downtown Seattle
From: SW 152 St/6 Av SW

♦ SW 152 St
L 21 Av SW
L SW 164 St
L 14 Av SW
R SW 160 St
L 4 Av SW
R SW 150 St
C rdwy to Burien Transit Center
C through transit center
2 Bay 3
C exit to SW 148 St
R SW 148 St
C SR-518
R enter "N/B Hwy 509/ Seattle"
C SR-509
R "S 128 St" Exit
2 Freeway stop
C enter N/B SR-509
C SR-509

When N/B SR-509 is Congested
R "South Park/ Cloverdale St" Exit
L "Restricted Ramp" (HOV only)
C enter N/B SR-509
C SR-509

C 1 Av S Bridge
L E Marginal Way S (Hwy 99)
C Alaskan Way Viaduct (Hwy 99)

Slow Order
25 mph or less speed limit on Alaskan Way Viaduct between S King St & S Atlantic St

R "Seneca St" Exit
L 1 Av
S (University St)

When Scheduled to 2 Av Ext S/S Jackson St
2 1 Av/University St
C 1 Av
R Virginia St
R 2 Av
C 2 Av Ext S
S (S Jackson St)

Gregory Heights
From: 2 Av/Broad St

♦ 2 Av
R Columbia St
C Alaskan Way Viaduct (Hwy 99)

Slow Order
25 mph or less speed limit on Alaskan Way Viaduct between S King St & S Atlantic St

C E Marginal Way S (Hwy 99)
R 1 Av S Bridge
C 1 Av S (SR-509)
C SR-509
R "S 128 St" Exit
2 Freeway stop
C enter S/B SR-509
C SR-509
R "Burien/SeaTac/ SW 146 St" Exit
C left exit lane "Burien/ SeaTac Airport"
R SR-518 (S 148 St)
C SW 148 St
L enter Burien Transit Center (opposite Burien Plaza)
2 Bay 6
C through transit center
L rdwy to SW 150 St
R SW 150 St
L 4 Av SW
R SW 152 St
L 21 Av SW
L SW 164 St
L 14 Av SW
R SW 160 St
L 4 Av SW
R SW 150 St
L rdwy to Burien Transit Center
C through transit center
2 Bay 3

To		*Base*	
Downtown Seattle	0213	Ryerson Base	04D8
Gregory Heights	0230		

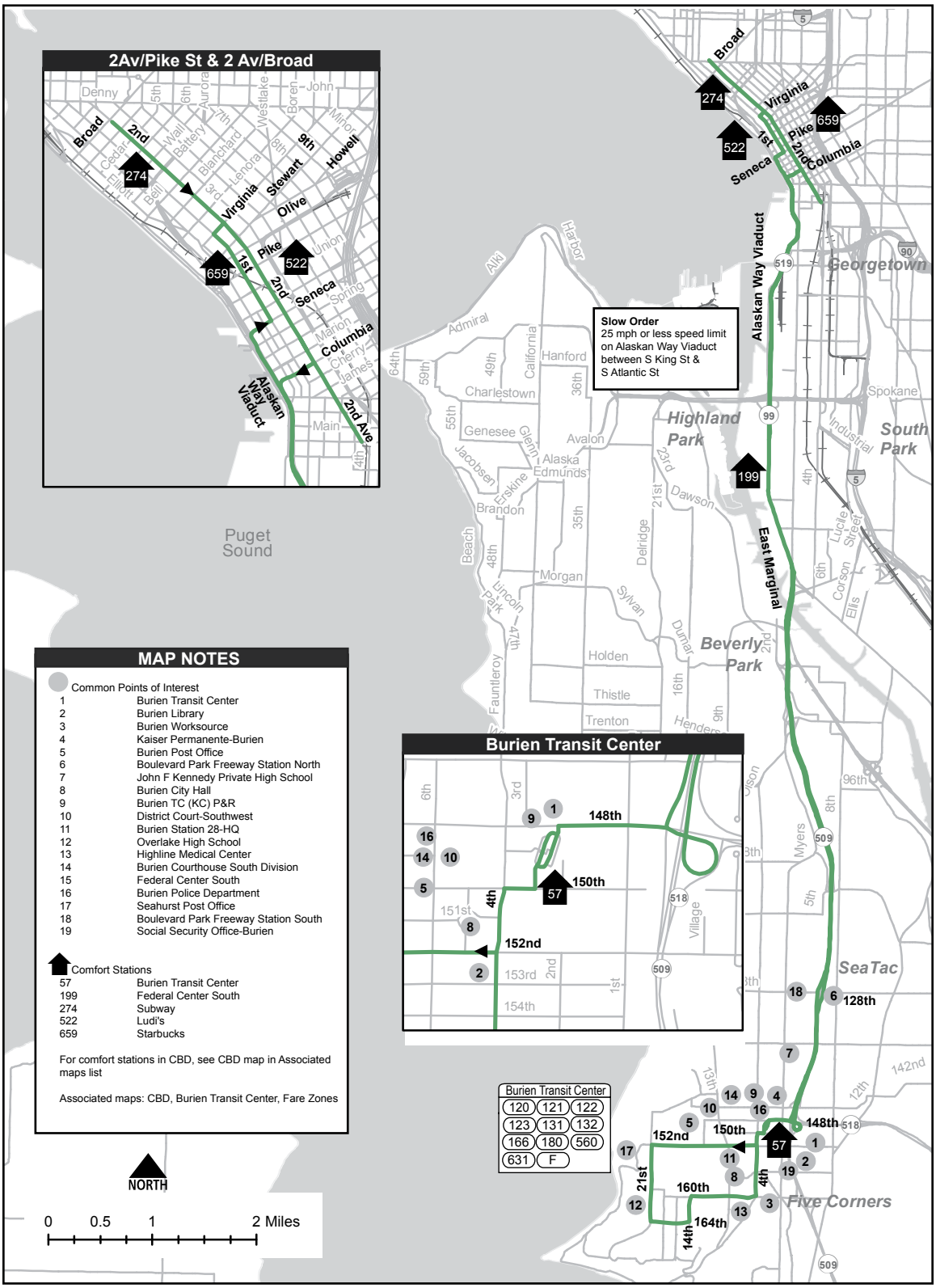

MAP NOTES

Common Points of Interest

1	Burien Transit Center
2	Burien Library
3	Burien Worksource
4	Kaiser Permanente-Burien
5	Burien Post Office
6	Boulevard Park Freeway Station North
7	John F Kennedy Private High School
8	Burien City Hall
9	Burien TC (KC) P&R
10	District Court-Southwest
11	Burien Station 28-HQ
12	Overlake High School
13	Highline Medical Center
14	Burien Courthouse South Division
15	Federal Center South
16	Burien Police Department
17	Seahurst Post Office
18	Boulevard Park Freeway Station South
19	Social Security Office-Burien

Comfort Stations

57	Burien Transit Center
199	Federal Center South
274	Subway
522	Ludi's
659	Starbucks

For comfort stations in CBD, see CBD map in Associated maps list

Associated maps: CBD, Burien Transit Center, Fare Zones

Downtown Seattle

From: Tukwila International Boulevard Station

♦ Bay 3
C bus-only rdwy
C central rdwy (through Station)
L exit to Southcenter Blvd
L Southcenter Blvd
R International Blvd (Hwy 99)
C Tukwila International Blvd
L E Marginal Way S
R Corson Av S
R S Bailey St
L 13 Av S
L Airport Way S
L S Holgate St
R 6 Av S
L S Royal Brougham Way
R 4 Av S
S

When Scheduled from SeaTac Airport

♦ Bus zone on Arrivals Dr
C Arrivals Dr
C merge right toward "International Blvd"
L International Blvd
R Southcenter Blvd (S 154th St)
R enter Tukwila International Boulevard Station
L central rdwy
C east rdwy
R bus-only rdwy
C Regular route

When Scheduled to Bell St/3 Av

Operate regular route

2 4 Av S
C 4 Av S
2 4 Av S Island Stop at 4 Av S/S Jackson
C 4 Av S
L Prefontaine Pl S
C 3 Av
S Bell St

Tukwila International Boulevard Station

From: 3 Av/Cedar St

♦ 3 Av
C 3 Av S
L 2 Av Ext S
C 4 Av S
L Seattle Blvd S
R 6 Av S
L S Holgate St
R Airport Way S
R 13 Av S
R S Albro Pl
L Ellis Av S
L E Marginal Way S
R Tukwila International Blvd
C International Blvd (Hwy 99)
L Southcenter Blvd (S 154 St)
R enter Tukwila International Boulevard Station
L central rdwy
C east rdwy
R bus-only rdwy
2 Bay 2

When Scheduled to SeaTac Airport

♦ Tukwila International Boulevard Station (Bay 2)
C bus-only rdwy
C central rdwy
C east rdwy
L exit to Southcenter Blvd
L Southcenter Blvd
L International Blvd (Hwy 99)
R S 170th St
R Air Cargo Rd (stay right)
R on-ramp to Airport Expr southbound
C "Arrivals' lane
C Arrivals Dr
S SeaTac Airport

Buffer Zone

This route includes fare buffer zone on E Marginal Way between Ellis Ave S and the Duwamish river. See Zone boundaries section for more information.

Awareness Areas

4th Av/S Washington St
3rd Av/Virginia St
3rd Av/Pike St
3rd Av/Pine St

Route 124 is grouped with Routes 24, 33

To		*Base*	
Downtown Seattle	024E	Ryerson	04D8
Tukwila International Blvd Station	024F		
Sea-Tac Airport	0683		

Southbound, when scheduled from Route 19, 24 or 33 to Route 124, change signs at 3 Av/Cedar St.
Northbound, when scheduled from Route 124 to Route 19 or 24, change signs at 4 Av S/S Royal Brougham.

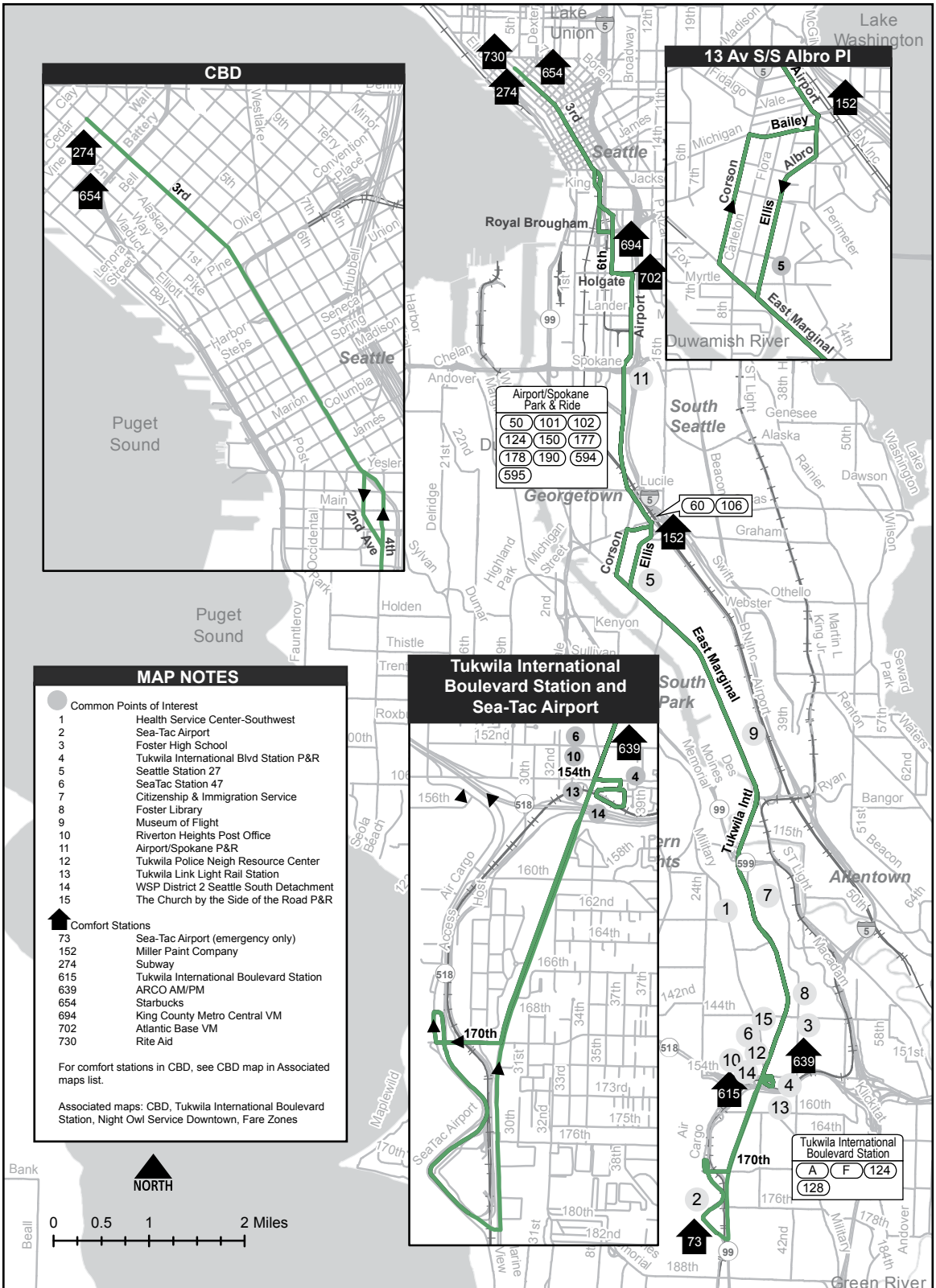

MAP NOTES

Common Points of Interest

1	Health Service Center-Southwest
2	Sea-Tac Airport
3	Foster High School
4	Tukwila International Blvd Station P&R
5	Seattle Station 27
6	SeaTac Station 47
7	Citizenship & Immigration Service
8	Foster Library
9	Museum of Flight
10	Riverton Heights Post Office
11	Airport/Spokane P&R
12	Tukwila Police Neigh Resource Center
13	Tukwila Link Light Rail Station
14	WSP District 2 Seattle South Detachment
15	The Church by the Side of the Road P&R

Comfort Stations

73	Sea-Tac Airport (emergency only)
152	Miller Paint Company
274	Subway
615	Tukwila International Boulevard Station
639	ARCO AM/PM
654	Starbucks
694	King County Metro Central VM
702	Atlantic Base VM
730	Rite Aid

For comfort stations in CBD, see CBD map in Associated maps list.

Associated maps: CBD, Tukwila International Boulevard Station, Night Owl Service Downtown, Fare Zones

Delridge Way SW/SW Andover St
From: 25 Av SW/SW Trenton St

♦ 25 Av SW (fs SW Trenton St)
L SW Barton St
C SW Barton Pl
C SW Henderson St
L 16 Av SW

When Scheduled via South Seattle College
R enter S Seattle CC
C N-S rdwy
2 stop (On Campus)
C N-S rdwy
R 16 Av SW

L SW Dawson St
R 21 Av SW
L 22 Av SW
C 23 Av SW
C SW Oregon St
R Delridge Way SW

Stop Instruction
The zone located, NB 1 Av nearside Pine St, is a drop off only during AM peak 5-9 AM and a regular zone during PM peak from 2-7 PM.

Westwood Village
From: Delridge Way SW/SW Andover

C enter W Seattle Bridge (To City Center/I-5/ Hwy 99)
C W Seattle Bridge
R enter "Alaskan Way Viaduct" (Hwy 99)
C Alaskan Way Viaduct (Hwy 99)

Slow Order
25 mph or less speed limit on Alaskan Way Viaduct between S King St & S Atlantic St

R "Seneca St" exit
L 1 Av
R Virginia St
R 3 Av
R Columbia St
C enter "Alaskan Way Viaduct" (Hwy 99)
C Alaskan Way Viaduct (Hwy 99)

Slow Order
25 mph or less speed limit on Alaskan Way Viaduct between S King St & S Atlantic St

R "W Seattle Bridge" Exit
C W Seattle Bridge
R "Delridge Way SW" Exit
L "Delridge Way SW" Exit
C Delridge Way SW
L SW Oregon St
C 23 Av SW
C 22 Av SW
R 21 Av SW
L SW Dawson St
R 16 Av SW
R SW Henderson St
R Delridge Way SW
L SW Trenton St
L 25 Av SW
S fs SW Trenton St

Awareness Areas
3rd Av/Pike St
3rd Av/Pine St

To		Base	
Downtown Seattle	02C3	Central Base	04D3
Westwood Village	0248		

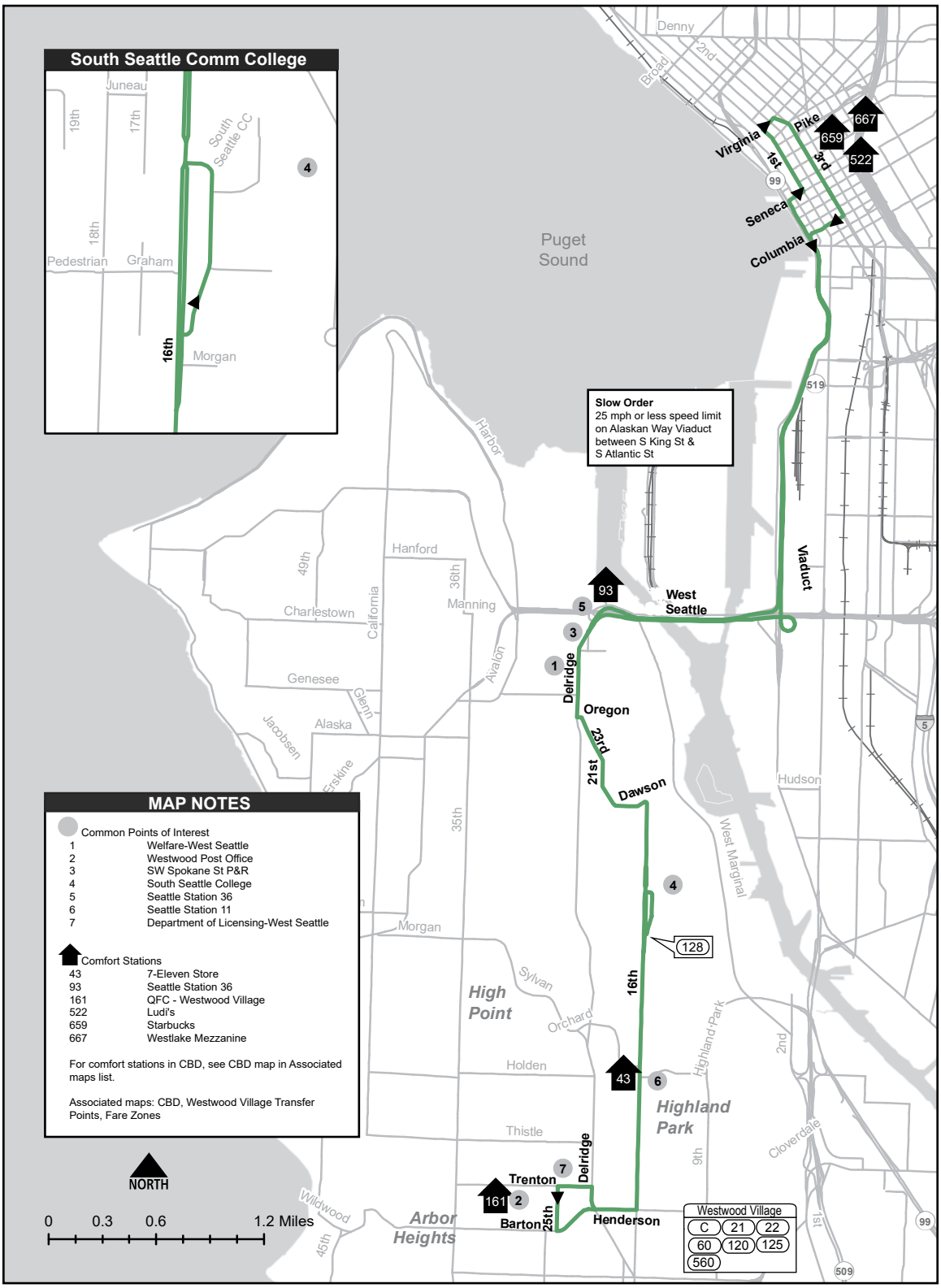
South Seattle Comm College
Juneau
19th
17th
South Seattle CC
4
18th
Pedestrian
Graham
16th
Morgan
Denny
2nd
Broad
Virginia
Pike
667
659
522
1st
3rd
99
Seneca
Columbia
Puget Sound
519
Slow Order
25 mph or less speed limit on Alaskan Way Viaduct between S King St & S Atlantic St
Harbor
Viaduct
Hanford
49th
36th
Manning
93
West Seattle
5
3
1
Delridge
Charlestown
California
Genesee
Glenn
Aviation
Oregon
23rd
21st
Dawson
Alaska
Jacobsen
Erskine
Hudson
West Marginal
5
35th
4
Morgan
128
Sylvan
High Point
Orchard
16th
Holden
43
6
Highland Park
Highland Park
2nd
Thistle
9th
Cloverdale
7
Delridge
Trenton
161
2
Barton
25th
Henderson
Wildwood
45th
Arbor Heights
1st
99
509
Westwood Village
C
21
22
60
120
125
560
MAP NOTES
Common Points of Interest
1 Welfare-West Seattle
2 Westwood Post Office
3 SW Spokane St P&R
4 South Seattle College
5 Seattle Station 36
6 Seattle Station 11
7 Department of Licensing-West Seattle
Comfort Stations
43 7-Eleven Store
93 Seattle Station 36
161 QFC - Westwood Village
522 Ludi's
659 Starbucks
667 Westlake Mezzanine
For comfort stations in CBD, see CBD map in Associated maps list.
Associated maps: CBD, Westwood Village Transfer Points, Fare Zones
NORTH
0 0.3 0.6 1.2 Miles



Lorri Hurth
Atlantic Base Operator of the Month
March 2017



Randolph Chasser
Bellevue Base Operator of the Month
March 2017



Thomas Matson
North Base Operator of the Month
March 2017



Willie Woods
Central Base Operator of the Month
March 2017

Southcenter

From: California Av SW/Ferry Av SW

♦ California Av SW
R SW Oregon St
L 44 Av SW
C Glenn Way SW
L SW Alaska St
R California Av SW
L Fauntleroy Way SW
R SW Morgan St
C Sylvan Way SW
C SW Orchard St
C Dumar Way SW
C SW Austin St
R 16 Av SW
R SW Henderson St
L Delridge Way SW
C Delridge Way SW (just south of SW Cambridge St at stop sign, veer to the left and stay on Delridge Way SW)
L SW Roxbury St
R 8 Av SW
L SW 108 St
R 4 Av SW
L SW 116 St
C S 116 St

Slow Order
10 mph or less on S 116 St at 1 Av S

L 5 A v S
R S 112 St
C Glendale Way S
C S 120 St
R Military Rd S
L S 144 St
R Tukwila International Blvd
L Southcenter Blvd (S 154 St)
R enter Tukwila International Boulevard Station
L central rdwy
C east rdwy
R bus-only rdwy
2 Bay 2
C bus-only rdwy
C central rdwy (through station)
L exit to Southcenter Blvd
R Southcenter Blvd
L 42 Av S
R S 144 St
R 53 Av S
C Macadam Rd S
L Southcenter Blvd
R 61 Av S
L Tukwila Pkwy
R Andover Pk W
L Baker Blvd
L Andover Pk E
S

When Scheduled Through South Seattle College
Operate regular route
2 16 Av SW/ SW Austin St
L 16 Av SW
R enter SSCC
C N-S rdwy
L 16 Av SW
R SW Henderson St
C Regular route

When Scheduled to Andover Pk W/Baker Blvd
Operate regular route
2 Andover Pk W
S (farside Baker Blvd-Bay 1)

When Scheduled Through South Seattle College (and Gate Is Closed)
Operate regular route
2 16 Av SW/ SW Austin St
L 16 Av SW
C past regular SSCC entrance
R enter SSCC Main
C loop around in lot
C exit SSCC Main
L 16 Av SW
R SW Henderson St
C Regular route

Awareness Areas
Andover Park W/ Baker Blvd
Andover Park W/ Strander Blvd

To		Base	
Southcenter	03AC	South Base	04D9
at 15 Av SW/SW Roxbury	0097		

Admiral District

From: Tukwila Pkwy/Andover Pk W

♦ Andover Pk W
L Strander Blvd
L Andover Pk E
L Tukwila Pkwy
R 61 Av S
L Southcenter Blvd
R Macadam Rd S
C 53 Av S
L S 144 St
L 42 Av S
R Southcenter Blvd
L enter Tukwila International Boulevard Station
L central rdwy
C east rdwy
R bus-only rdwy
2 Bay 3
C bus-only rdwy
C central rdwy (through station)
L exit to Southcenter Blvd
L Southcenter Blvd
R Tukwila International Blvd (SR-99)
L S 144 St
R Military Rd S
L S 120 St
C Glendale Way S
C S 112 St
L 5 Av S
R S 116 St

Slow Order
10 mph or less on S 116 St at 1 Av S

C SW 116 St
R 4 Av SW
L SW 108 St
R 8 Av SW
L SW Roxbury St
R 16 Av SW
L SW Austin St
C Dumar Way SW
C SW Orchard St
C Sylvan Way SW
C SW Morgan St
R 42 Av SW
L Fauntleroy Way SW
R California Av SW
L SW Alaska St (to Bay 4)
R 44 Av SW
R SW Oregon St
L California Av SW
L SW Seattle St
R 44 Av SW
R SW Atlantic St
R Calfornia Av SW
S (fs Ferry Av SW)

When Scheduled Through South Seattle College
Operate regular route

R 16 Av SW/ SW Austin St
C 16 Av SW
R enter SSCC
C N-S rdwy
L 16 Av SW
R SW Austin St
C Regular route

When Scheduled from Andover Pk W/Baker Blvd

♦ Bay 1
C Andover Pk W
L Strander Blvd
C Regular route

When Scheduled Through South Seattle College (and gate is closed)
Operate regular route

2 16 Av SW/ SW Austin St
C 16 Av SW
C past regular SSCC entrance
R enter SSCC Main
C loop around in lot
C exit SSCC Main
L 16 Av SW
R SW Austin St
C Regular route

Awareness Areas
Andover Park W/ Baker Blvd
Andover Park W/ Strander Blvd

To		*Base*	
Admiral District	03AE	South Base	04D9
at 15 Av SW/SW Roxbury	07C2		
Alaska Junction	0340		

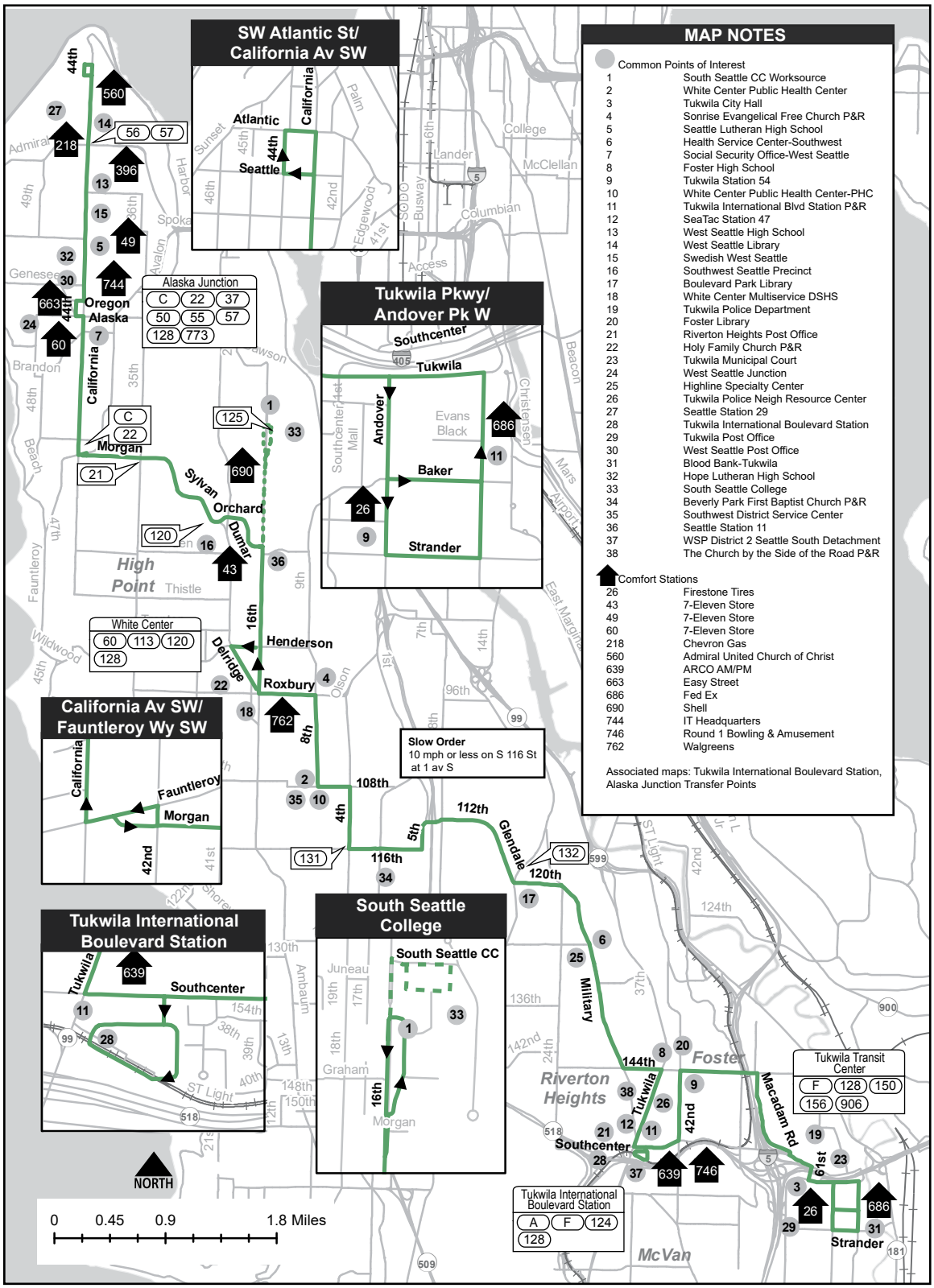

MAP NOTES

Common Points of Interest

1	South Seattle CC Worksource
2	White Center Public Health Center
3	Tukwila City Hall
4	Sonrise Evangelical Free Church P&R
5	Seattle Lutheran High School
6	Health Service Center-Southwest
7	Social Security Office-West Seattle
8	Foster High School
9	Tukwila Station 54
10	White Center Public Health Center-PHC
11	Tukwila International Blvd Station P&R
12	SeaTac Station 47
13	West Seattle High School
14	West Seattle Library
15	Swedish West Seattle
16	Southwest Seattle Precinct
17	Boulevard Park Library
18	White Center Multiservice DSHS
19	Tukwila Police Department
20	Foster Library
21	Riverton Heights Post Office
22	Holy Family Church P&R
23	Tukwila Municipal Court
24	West Seattle Junction
25	Highline Specialty Center
26	Tukwila Police Neigh Resource Center
27	Seattle Station 29
28	Tukwila International Boulevard Station
29	Tukwila Post Office
30	West Seattle Post Office
31	Blood Bank-Tukwila
32	Hope Lutheran High School
33	South Seattle College
34	Beverly Park First Baptist Church P&R
35	Southwest District Service Center
36	Seattle Station 11
37	WSP District 2 Seattle South Detachment
38	The Church by the Side of the Road P&R

Comfort Stations

26	Firestone Tires
43	7-Eleven Store
49	7-Eleven Store
60	7-Eleven Store
218	Chevron Gas
560	Admiral United Church of Christ
639	ARCO AM/PM
663	Easy Street
686	Fed Ex
690	Shell
744	IT Headquarters
746	Round 1 Bowling & Amusement
762	Walgreens

Associated maps: Tukwila International Boulevard Station, Alaska Junction Transfer Points

Downtown Seattle
From: Burien Transit Center

♦ Bay 4
C exit to SW 148 St
R SW 148 St
L 1 Av S
L SW 112 St
R 4 Av SW
L SW 102 St
R 8 Av SW
C Henderson Pl SW
C 9 Av SW
C Highland Park Way SW
C 1 Av S
C W Marginal Way S
R enter 1 Av S Bridge (N/B Hwy 99)
C 1 Av S Bridge
R "S Michigan St" Exit
C S Michigan St
L 4 Av S
2 4 Av S/S Royal Brougham Way

When Scheduled to 3 Av/Union St
Operate regular route
2 4 Av S
C 4 Av
L Prefontaine
C 3 Av
S (Union St)

Burien Transit Center
From: Wall St/5 Av

♦ Wall St
L 3 Av
C 3 Av S
L 2 Av Ext S
C 4 Av S
R S Michigan St
R enter 1 Av S Bridge
C 1 Av S Bridge (S/B Hwy 99)
R "W Marginal Way/South Park" Exit (stay right)
R 2 Av SW
L Highland Park Way SW
C 9 Av SW
C Henderson Pl SW
C 8 Av SW
L SW 102 St
R 4 Av SW
L SW 112 St
R 1 Av S
R SW 148 St
L enter Burien Transit Center (opposite Burien Plaza)
2 Bay 5

Awareness Areas
4th Av/S Washington St
3rd Av/Virginia St
3rd Av/Pike St
3rd Av/Pine St

Route 131 is grouped with Routes 26, 28,132

To		*Base*	
Downtown Seattle	0216	Ryerson	04D8
Burien Transit Center	0233		

Northbound, when scheduled from Routes 131/132 to Routes 26/28, change signs at 4 Av S/S Royal Brougham Way.
Southbound, when scheduled from Routes 26/28 to Routes 131/132, change signs at 5 Av /Wall St.

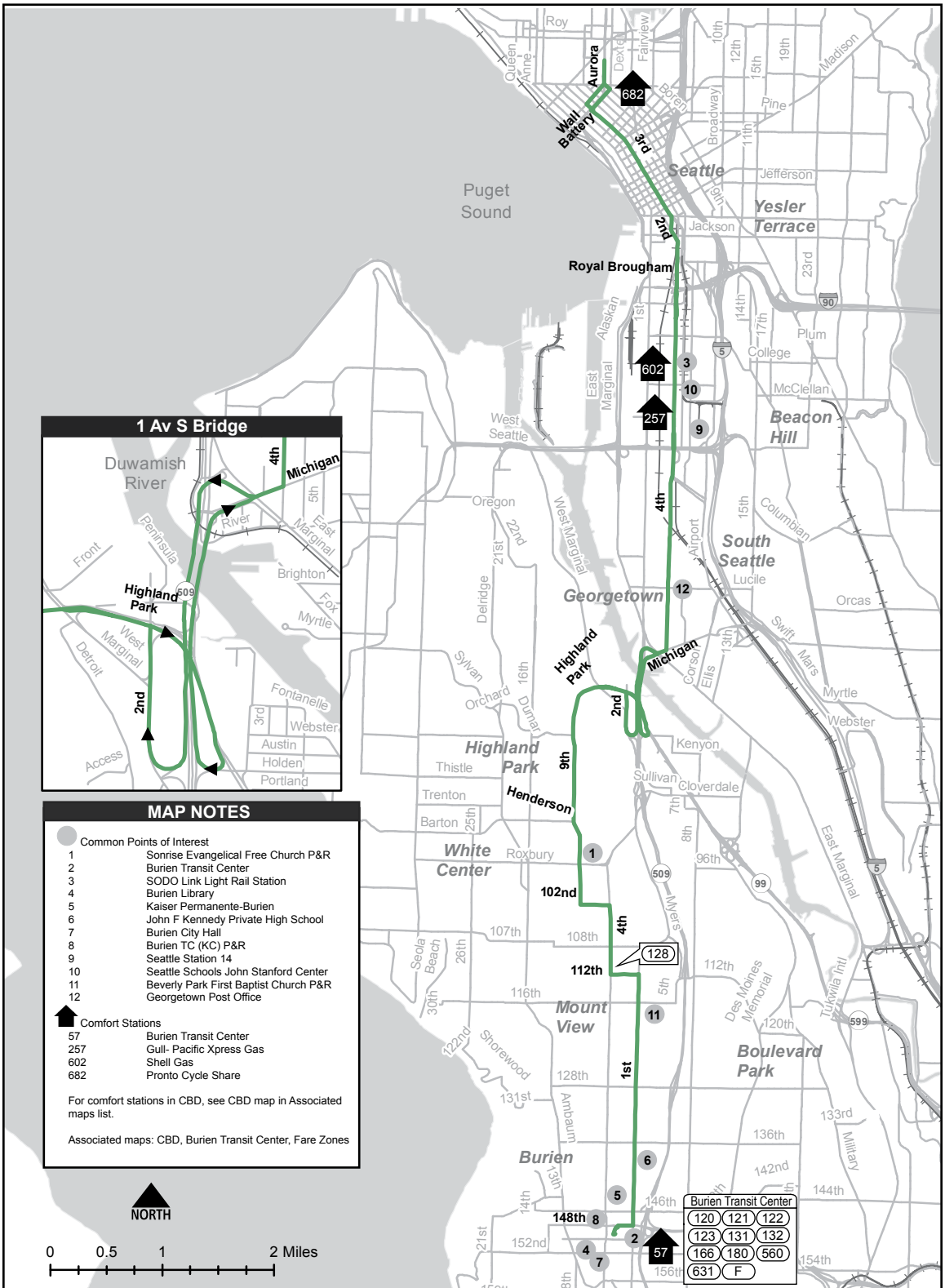

MAP NOTES

Common Points of Interest

1	Sonrise Evangelical Free Church P&R
2	Burien Transit Center
3	SODO Link Light Rail Station
4	Burien Library
5	Kaiser Permanente-Burien
6	John F Kennedy Private High School
7	Burien City Hall
8	Burien TC (KC) P&R
9	Seattle Station 14
10	Seattle Schools John Stanford Center
11	Beverly Park First Baptist Church P&R
12	Georgetown Post Office

Comfort Stations

57	Burien Transit Center
257	Gull- Pacific Xpress Gas
602	Shell Gas
682	Pronto Cycle Share

For comfort stations in CBD, see CBD map in Associated maps list.

Associated maps: CBD, Burien Transit Center, Fare Zones

Downtown Seattle

From: Burien Transit Center

♦ Bay 4
C exit to SW 148 St
R SW 148 St
L 1 Av S
R S 146 St
C S 144 Way
R S 144 St
L D.M. Memorial Dr S
R S 128 St
L Military Rd S
L S 120 St
R D.M. Memorial Dr S
C 14 Av S
L S Cloverdale St
R 8 Av S
L S Kenyon St
R 5 Av S
L S Holden St
C enter 1 Av S Bridge (N/B Hwy 99)
C 1 Av S Bridge
R "I-5/Michigan St" exit
C S Michigan St
L 4 Av S
2 4 Av S/S Royal Brougham Way
S

When Scheduled to 3 Av/Union St
Operate regular route
2 4 Av S
C 4 Av
L Prefontaine
C 3 Av
S (Union St)

Burien Transit Center

From: 5 Av/Wall St

♦ Wall St
L 3 Av
C 3 Av S
L 2 Av Ext S
C 4 Av S
R S Michigan St
R enter 1 Av S Bridge
C 1 Av S Bridge (S/B Hwy 99)
R "W Marginal Way/ S Park" Exit (stay right)
R 2 Av SW (stay right)
R "W Marginal Way/ S Park" Exit (stay right)
R Highland Park Way SW (to S/B Hwy99/S Park)
C 1 Av S
C W Marginal Way S
L S Holden St
R 5 Av S
L S Kenyon St
R 8 Av S
L S Cloverdale St
R 14 Av S
C D.M. Memorial Dr S
L S 120 St
R Military Rd S
R S 128 St
L D.M. Memorial Dr S
R S 144 St
L S 144 Way
C S 146 St
L 1 Av S
R SW 148 St
L enter Burien Transit Center (opposite Burien Plaza)
2 Bay 5

Awareness Areas
4th Av/S Washington St
3rd Av/Virginia St
3rd Av/Pike St
3rd Av/Pine St

Route 132 is grouped with Routes 26, 28, 131

To		Base	
Downtown Seattle	07B9	Ryerson	04D8
Burien Transit Center	0214		

Northbound, when scheduled from Routes 131/132 to Routes 26/28, change signs at 4 Av S/S Royal Brougham Way.
Southbound, when scheduled from Routes 26/28 to Routes 131/132, change signs at 5 Av/Wall St.

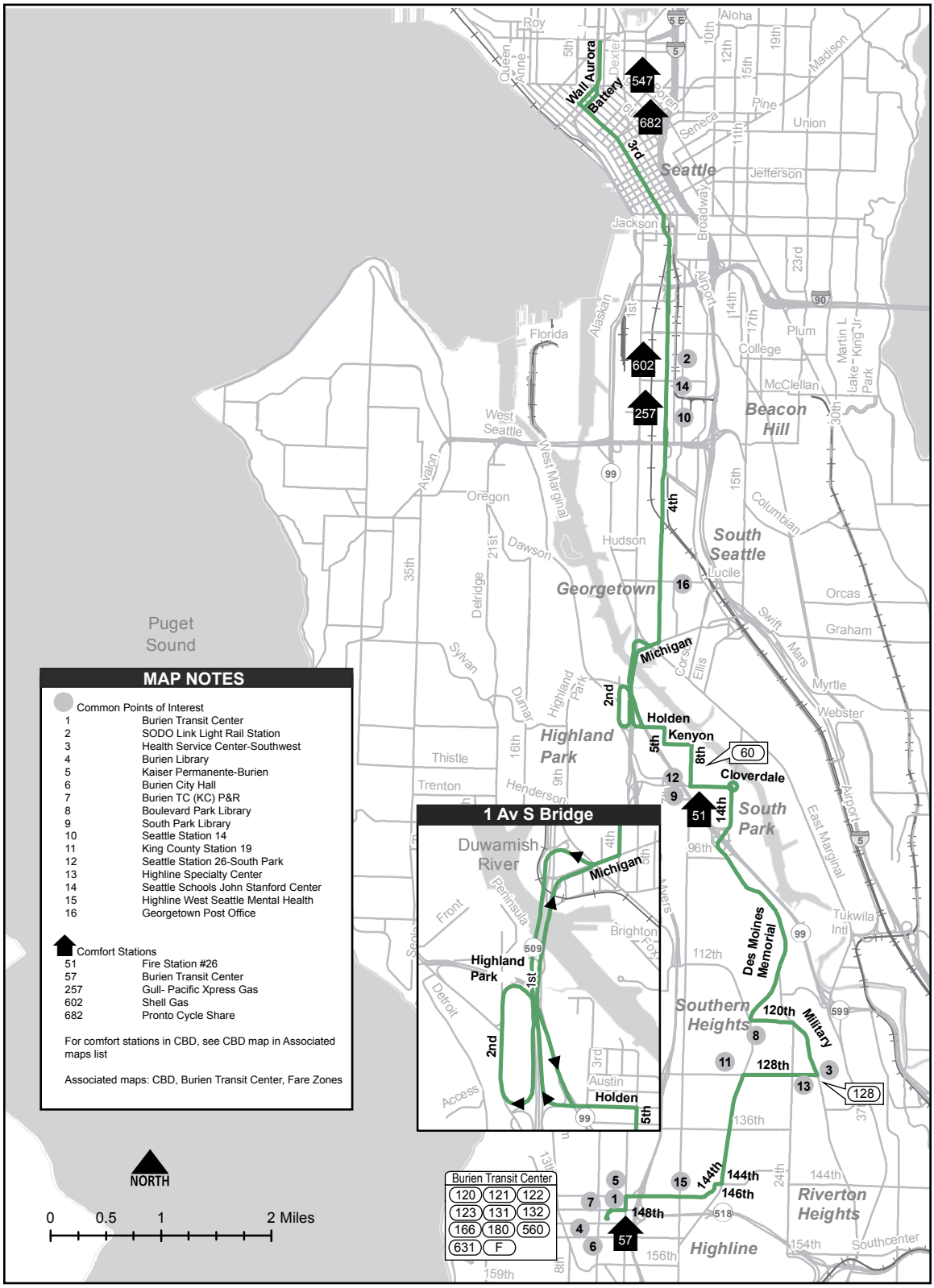
Puget Sound
Seattle
Beacon Hill
South Seattle
Georgetown
Highland Park
South Park
West Seattle
Duwamish River
Southern Heights
Riverton Heights
Highline
Burien Transit Center
120 121 122
123 131 132
166 180 560
631 F
MAP NOTES
Common Points of Interest
1 Burien Transit Center
2 SODO Link Light Rail Station
3 Health Service Center-Southwest
4 Burien Library
5 Kaiser Permanente-Burien
6 Burien City Hall
7 Burien TC (KC) P&R
8 Boulevard Park Library
9 South Park Library
10 Seattle Station 14
11 King County Station 19
12 Seattle Station 26-South Park
13 Highline Specialty Center
14 Seattle Schools John Stanford Center
15 Highline West Seattle Mental Health
16 Georgetown Post Office
Comfort Stations
51 Fire Station #26
57 Burien Transit Center
257 Gull- Pacific Xpress Gas
602 Shell Gas
682 Pronto Cycle Share
For comfort stations in CBD, see CBD map in Associated maps list
Associated maps: CBD, Burien Transit Center, Fare Zones
1 Av S Bridge
NORTH
0 0.5 1 2 Miles

Downtown Seattle

From: Baker St/Third Av (SR-169)

♦ Baker St
L 1 Av

Slow Order
15 mph or less on 1 Av and 2 Av between 1 Av/ Baker St and 2 Av/ Lawson St

L 2 Av
R Lawson St
L 3 Av (SR-169)
C Maple Valley/ Black Diamond Rd (SR-169)
L SE 237 St (rdwy just before "Wilderness Village" sign)
R Witte Rd SE
L Maple Valley/ Black Diamond Rd (SR-169)
C Renton- Maple Valley Rd (SR-169)
C Maple Valley Rd (SR-169)
C Bronson Way N
C Bronson Way S
R S 2 St
L Burnett Av S
R RentonTransit Center rdwy (Bay 2)
R Logan Av S
L S 2 St
L Rainier Av S
R SW Sunset Blvd
C MLK Jr Way S
L enter N/B I-5
C I-5
L "Seneca St" Exit (#165)
C Seneca St
R 4 Av
L Pine St
L 2 Av
C 2 Av Ext S
2 S Jackson St stop (ns)

Express Stops Northbound
Make no stops between Renton Transit Center & downtown except at:

- SW Sunset Blvd/ Rainier Av S

Black Diamond

From: Lenora St/4 Av

♦ Lenora St
L 2 Av
C 2 Av Ext S
C 4 Av S
R ramp "East I-90/ I-5/Spokane" Exit
L S Atlantic St
C enter "I-90/I-5"
R enter "I-5/South/ Portland" Exit (#2A)
C I-5
R "SR-900/M. L. King Jr Way S" Exit (#157)
C MLK Jr Way S (SR-900)
C SW Sunset Blvd
C S 3 St
L Logan Av S
R Renton Transit Center rdwy Bay 4
R Burnett Av S
L S 3 St
L Houser Way S
L Mill Av S
R Bronson Way S
C Bronson Way N
C Maple Valley Rd (SR-169)
C Renton- Maple Valley Rd (SR-169)
C Maple Valley/ Black Diamond Rd (SR-169)
C 3 Av (SR-169)
R Baker St
S

Express Stops Southbound
Make no stops between 2 Av Ext S/S Jackson St & Renton Transit Center except at:

- S 3 St/Rainier Av S

When Scheduled from Renton Transit Center Bay 4

♦ Bay 4
R Burnett Av S
L S 3 St
C Regular route

Awareness Areas
Renton TC
4th Av/University St
3rd Av/Pine St

To		*Base*	
Downtown Seattle	0640	South Base	04D9
Black Diamond	001C		
Renton	0098		

Special Instructions
Make only off-road stops at zones along SR-169. Utilize driveways and/or intersections at posted stops if necessary. Do not make in-lane stops on SR-169.

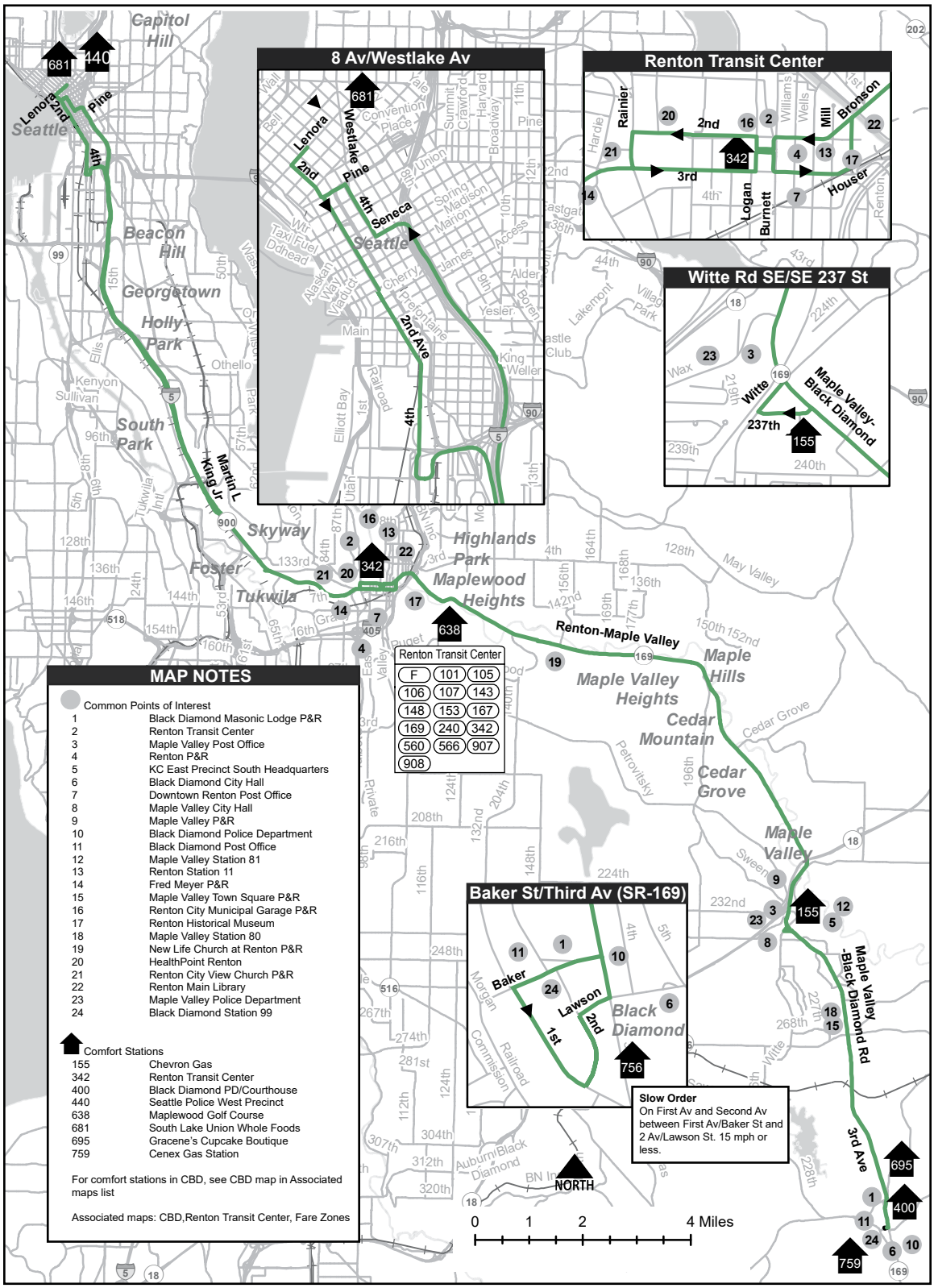

MAP NOTES

Common Points of Interest

1	Black Diamond Masonic Lodge P&R
2	Renton Transit Center
3	Maple Valley Post Office
4	Renton P&R
5	KC East Precinct South Headquarters
6	Black Diamond City Hall
7	Downtown Renton Post Office
8	Maple Valley City Hall
9	Maple Valley P&R
10	Black Diamond Police Department
11	Black Diamond Post Office
12	Maple Valley Station 81
13	Renton Station 11
14	Fred Meyer P&R
15	Maple Valley Town Square P&R
16	Renton City Municipal Garage P&R
17	Renton Historical Museum
18	Maple Valley Station 80
19	New Life Church at Renton P&R
20	HealthPoint Renton
21	Renton City View Church P&R
22	Renton Main Library
23	Maple Valley Police Department
24	Black Diamond Station 99

Comfort Stations

155	Chevron Gas
342	Renton Transit Center
400	Black Diamond PD/Courthouse
440	Seattle Police West Precinct
638	Maplewood Golf Course
681	South Lake Union Whole Foods
695	Gracene's Cupcake Boutique
759	Cenex Gas Station

For comfort stations in CBD, see CBD map in Associated maps list

Associated maps: CBD,Renton Transit Center, Fare Zones

Renton Transit Center
From: SE 177 St/140 Av SE

♦ SE 177 St
R 140 Av SE
L SE Fairwood Blvd
L 132 Pl SE
R SE 164 St
R 126 Av SE
C 123 Av SE
C Kirkland Av SE
R Lk Youngs Way SE
R Royal Hills Dr SE
C SE Royal Hills Dr
R through turnaround
L SE Royal Hills Dr
C Royal Hills Dr SE
C SE Royal Hills Dr
R Puget Dr SE
C S Puget Dr
R Talbot Rd S (SR-515)
L S Grady Way
R Lake Av S (S Ren P&R)
R P&R E-W rdwy
C through P&R
R Shattuck Av S
L S Grady Way
L Main Av S
R Houser Way S
L Mill Av S
L S 2 St
L Burnett Av S
R Renton Transit Center rdwy
S Bay 2
(continue as Rt 107)

Fairwood
From: Renton Transit Center

♦ Bay 4 (from Rt 107)
R Burnett Av S
L S 3 St
R Main Av S
R S Grady Way
R Shattuck Av S
(S Renton P&R)
L P&R E-W rdwy
C through P&R
L Lake Av S
L S Grady Way
R Talbot Rd S (SR-515)
L S Puget Dr
C Puget Dr SE
L SE Royal Hills Dr
C Royal Hills Dr SE
C SE Royal Hills Dr
R through turnaround
L SE Royal Hills Dr
C Royal Hills Dr SE
L Lk Youngs Way SE
L Kirkland Av SE
C 123 Av SE
C 126 Av SE
L SE 164 St
L 132 Pl SE
R SE Fairwood Blvd
R 140 Av SE
L SE Petrovitsky Rd
R 143 Av SE
R SE 177 St
S

Awareness Areas
Renton TC

Route 148 is grouped with Route 107

To		Base	
Renton	0482	South Base	04D9
Fairwood	0484		

When through-routed from 107 to 148, change signs at S 3 St & Rainier Av S
When through-routed from 148 to 107, change signs at Mill Av S & S 3 St

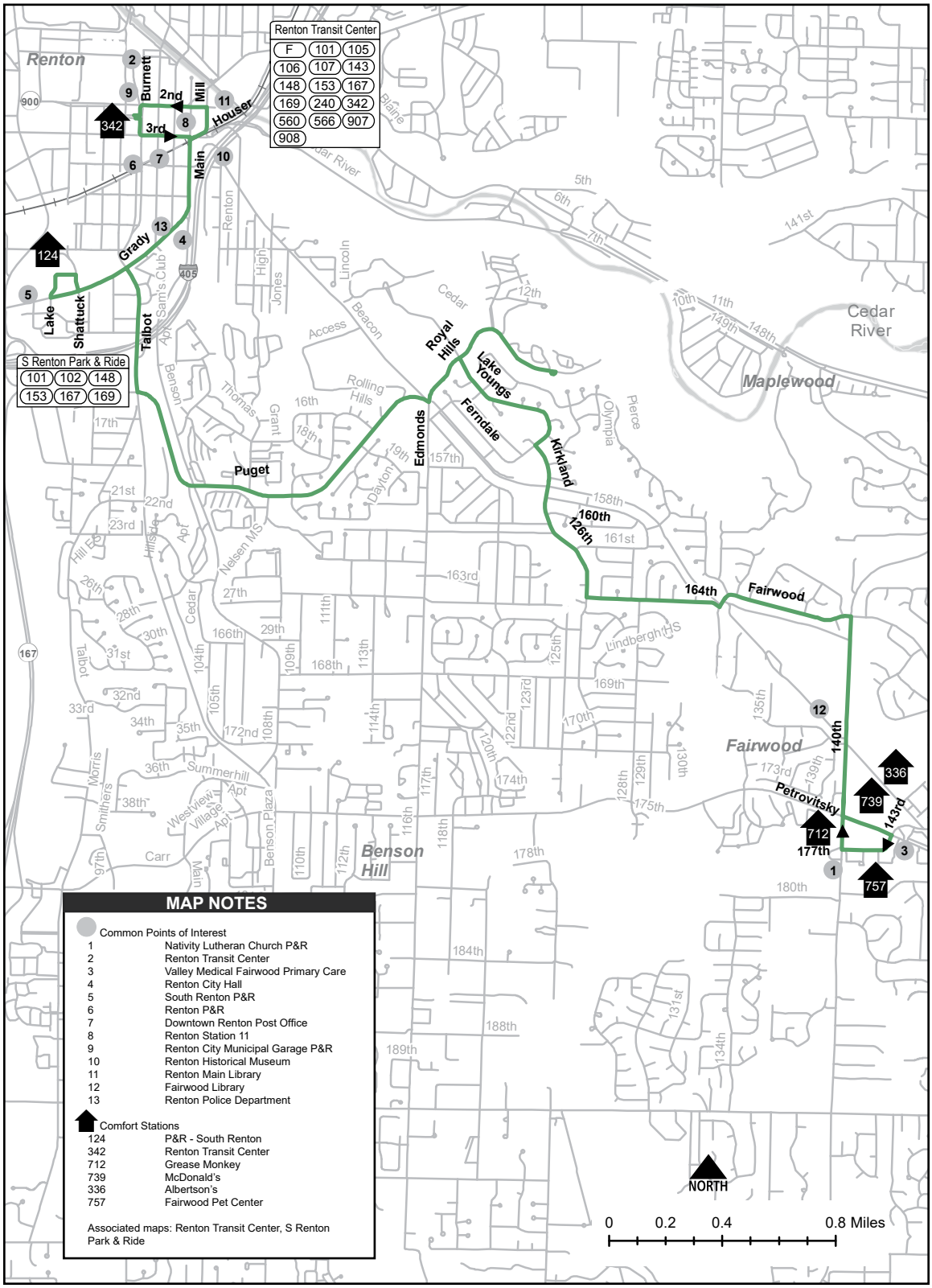
Renton Transit Center
F 101 105
106 107 143
148 153 167
169 240 342
560 566 907
908
S Renton Park & Ride
101 102 148
153 167 169
Renton
Burnett
Mill
Houser
2nd
3rd
Main
Grady
Lake
Shattuck
Talbot
Puget
Edmonds
Royal Hills
Lake Youngs
Ferndale
Kirkland
160th
126th
164th
Fairwood
140th
Petrovitsky
143rd
177th
Cedar River
Maplewood
Fairwood
Benson Hill
Lindbergh HS
Summerhill Apt
Westview Village Apt
Benson Plaza
Hillside Apt
Nelsen MS
Hill ES
Sam's Club
Renton
High
Jones
Lincoln
Beacon
Access
Rolling Hills
Thomas
Grant
Dayton
Olympia
Pierce
Blaine
Cedar
Carr
Main
Morris
Smithers
Talbot
Benson
Apt
900
405
167
342
124
336
739
712
757
NORTH
0 0.2 0.4 0.8 Miles
MAP NOTES
Common Points of Interest
1 Nativity Lutheran Church P&R
2 Renton Transit Center
3 Valley Medical Fairwood Primary Care
4 Renton City Hall
5 South Renton P&R
6 Renton P&R
7 Downtown Renton Post Office
8 Renton Station 11
9 Renton City Municipal Garage P&R
10 Renton Historical Museum
11 Renton Main Library
12 Fairwood Library
13 Renton Police Department
Comfort Stations
124 P&R - South Renton
342 Renton Transit Center
712 Grease Monkey
739 McDonald's
336 Albertson's
757 Fairwood Pet Center
Associated maps: Renton Transit Center, S Renton Park & Ride

Convention Place Station (CPS)

From: Kent Station Transit Center

♦ Kent Transit Center Bay 8
C Railroad Av N
R W Smith St
R 4 Av N
L W James St
R Washington Av N (68 Av S)
C W Valley Hwy
L S 180 St (SW 43 St)
R Andover Pk W
L Tukwila Pkwy
R 61 Av S
R Southcenter Blvd
L Interurban Av S
R enter N/B I-5
C I-5
R "W. Seattle Bridge/ Columbian Way" Exit (#163)
C "W. Seattle Bridge" Exit
C "Safeco Field/ Spokane St" Exit
C S Spokane St
R SODO Busway
C enter IDS (N/B)
2 Lane #5
C Bay "A" through tunnel
L CPS lane #11

Slow order
5 mph or less on CPS lane 11

S CPS Lane #11 dropoff
C Bay "I" route through CPS
R CPS turnback route
R Lane #8
S

When Scheduled via SKCAC Industries
Operate regular route

2 Washington Av N (68 Av S)
L S 196 St
C Russell Rd
R 58 Pl S
2 SKCAC on-street zone
C S 194 St
R 62 Av S
L S 196 St
L 68 Av S (W Valley Hwy)

When Terminating at CPS Bay "A/B"
2 Bay A/B

When Tunnel Closed
Operate regular route

2 SODO Busway
L S Royal Brougham Way
R 4 Av S
C 4 Av
2 Olive Way
R Boren Av
R Pine St
S (n/s 9 Av)

Kent Station Transit Center

From: Convention Place Station (CPS)

♦ CPS lane #8
C Bay "C" route through tunnel
C through IDS (S/B)
2 Lane #6
C SODO Busway
L S Spokane St
R enter S/B I-5
C I-5
R "Tukwila/Interurban Av" Exit (#156)
L Interurban Av S
R Southcenter Blvd
L 61 Av S
L Tukwila Pkwy
R Andover Pk W
L S 180 St
R W Valley Hwy
C Washington Av N (68 Av S)
L W James St
R Railroad Av N
2 Kent Station Transit Center Bay 4
C Railroad Av N
R W Smith St
R 1 Av N
R W James St
R Railroad Av N
2 Transit Center layover (north of Bay 4)

When Scheduled via SKCAC Industries
Operate regular route

2 Washington Av N (68 Av S)
R S 196 St
C Russell Rd
R 58 Pl S
2 SKCAC on street zone
C S 194 ST
R 62 Av S
L S 196 St
R 68 Av S (W Valley Hwy)

When Tunnel Closed

♦ Pine St
R 8 Av
L Stewart St
L 2 Av
C 2 Av Ext S
C 4 Av S
L S Royal Brougham Way
R SODO Busway
C Operate regular route

For Emergency Tunnel Closure, Refer to Tunnel Maps and Emergency Closure Information Section

Awareness Areas
Andover Park W/ Baker Blvd
Andover Park W/ Strander Blvd
4th Av/University St
4th Av/Washington St

Route 150 is grouped with Routes 101, 102

To		*Base*	
Convention Place Station (CPS)	0232	South Base	04D9
at Southcenter	0234		
at Sodo/Royal Brougham Way	000A		
Kent	04DC		
at Southcenter	045C		

When through-routed with RT 180, change signs upon arrival at Kent Station.
When scheduled through SKCAC, display dash sign #61 "Via SKCAC."

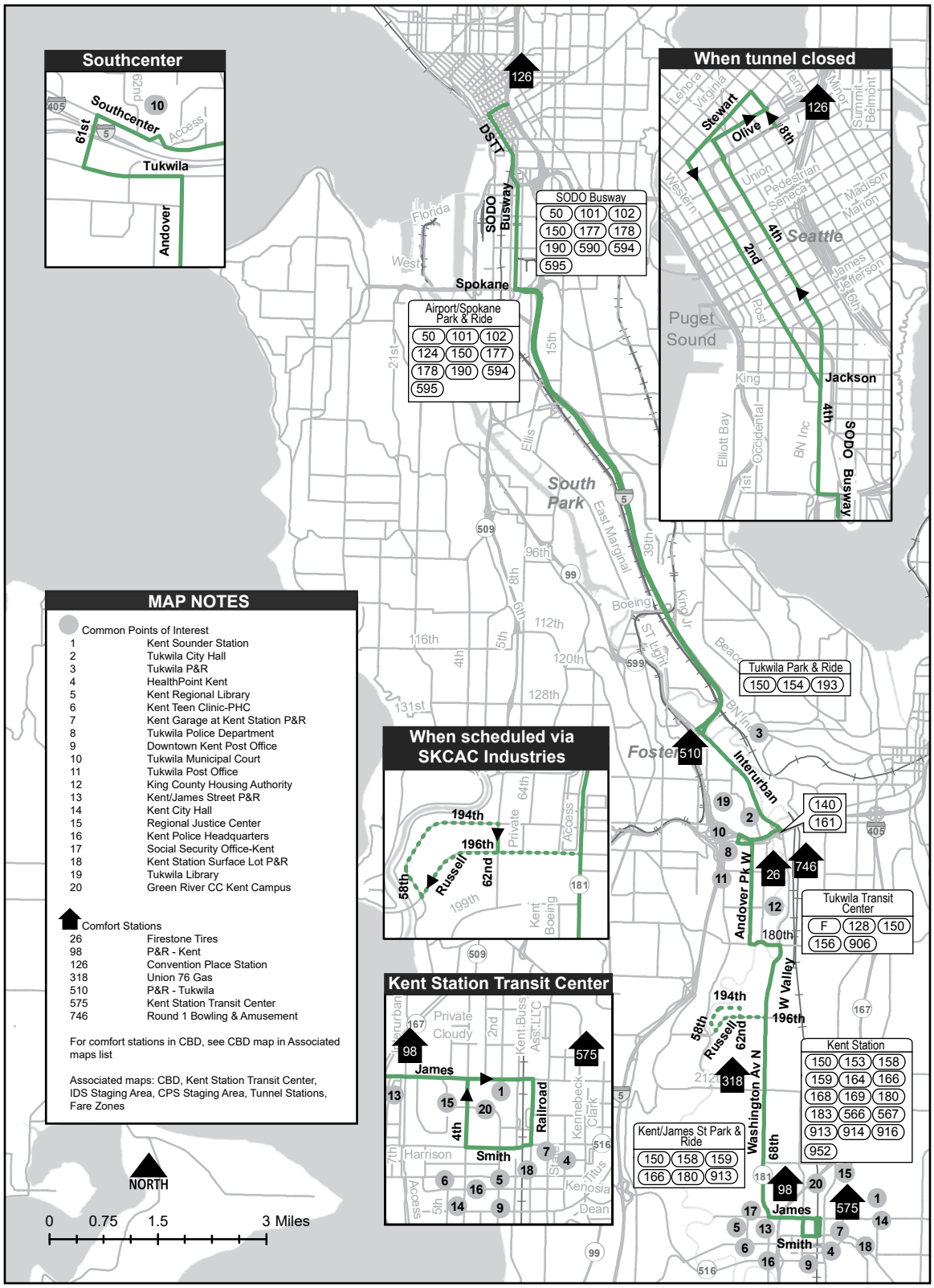

MAP NOTES

Common Points of Interest

1	Kent Sounder Station
2	Tukwila City Hall
3	Tukwila P&R
4	HealthPoint Kent
5	Kent Regional Library
6	Kent Teen Clinic-PHC
7	Kent Garage at Kent Station P&R
8	Tukwila Police Department
9	Downtown Kent Post Office
10	Tukwila Municipal Court
11	Tukwila Post Office
12	King County Housing Authority
13	Kent/James Street P&R
14	Kent City Hall
15	Regional Justice Center
16	Kent Police Headquarters
17	Social Security Office-Kent
18	Kent Station Surface Lot P&R
19	Tukwila Library
20	Green River CC Kent Campus

Comfort Stations

26	Firestone Tires
98	P&R - Kent
126	Convention Place Station
318	Union 76 Gas
510	P&R - Tukwila
575	Kent Station Transit Center
746	Round 1 Bowling & Amusement

For comfort stations in CBD, see CBD map in Associated maps list

Associated maps: CBD, Kent Station Transit Center, IDS Staging Area, CPS Staging Area, Tunnel Stations, Fare Zones

Renton Transit Center Bay 7

From: Kent Station Transit Center Bay 3

- ♦ Bay 3
- **C** bus loop
- **R** Railroad Av N
- **L** E Pioneer St
- **L** Central Av N
- **C** 84 Av S (E Valley Hwy)
- **L** SW 43 St (S 180 St)
- **R** Lind Av SW
- **R** SW 7 St
- **C** S 7 St
- **R** Shattuck Av S
- **2** Bay 3 - S Renton P&R
- **C** Shattuck Av S
- **L** S Grady Way
- **L** Main Av S
- **R** Houser Way S
- **L** Mill Av S
- **L** S 2 St
- **L** Burnett Av S
- **S** (Renton Transit Center Bay 7)

Kent Station Bay 9

From: Renton Transit Center Bay 7

- ♦ Renton Transit Center Bay 7
- **L** S 3 St
- **R** Main Av S
- **R** S Grady Way
- **R** Shattuck Av S
- **L** through P&R
- **L** Lake Av S
- **R** S Grady Way
- **C** SW Grady Way
- **L** Lind Av SW
- **L** SW 43 St (S 180 St)
- **R** E Valley Hwy
- **C** 84 Av S
- **C** Central Av N
- **R** E Pioneer St
- **L** Railroad Av N
- **2** Kent Station Transit Center Bay 9

Awareness Areas
Renton TC

Route 153 is grouped with Routes 164, 168, 183

To		*Base*	
Renton	0313	South Base	04D9
Kent	0318		

When scheduled to Renton, display dash sign #177 “Serves Renton Transit Center”.
When through-routed (153/183) change signs upon arrival at Kent Station.

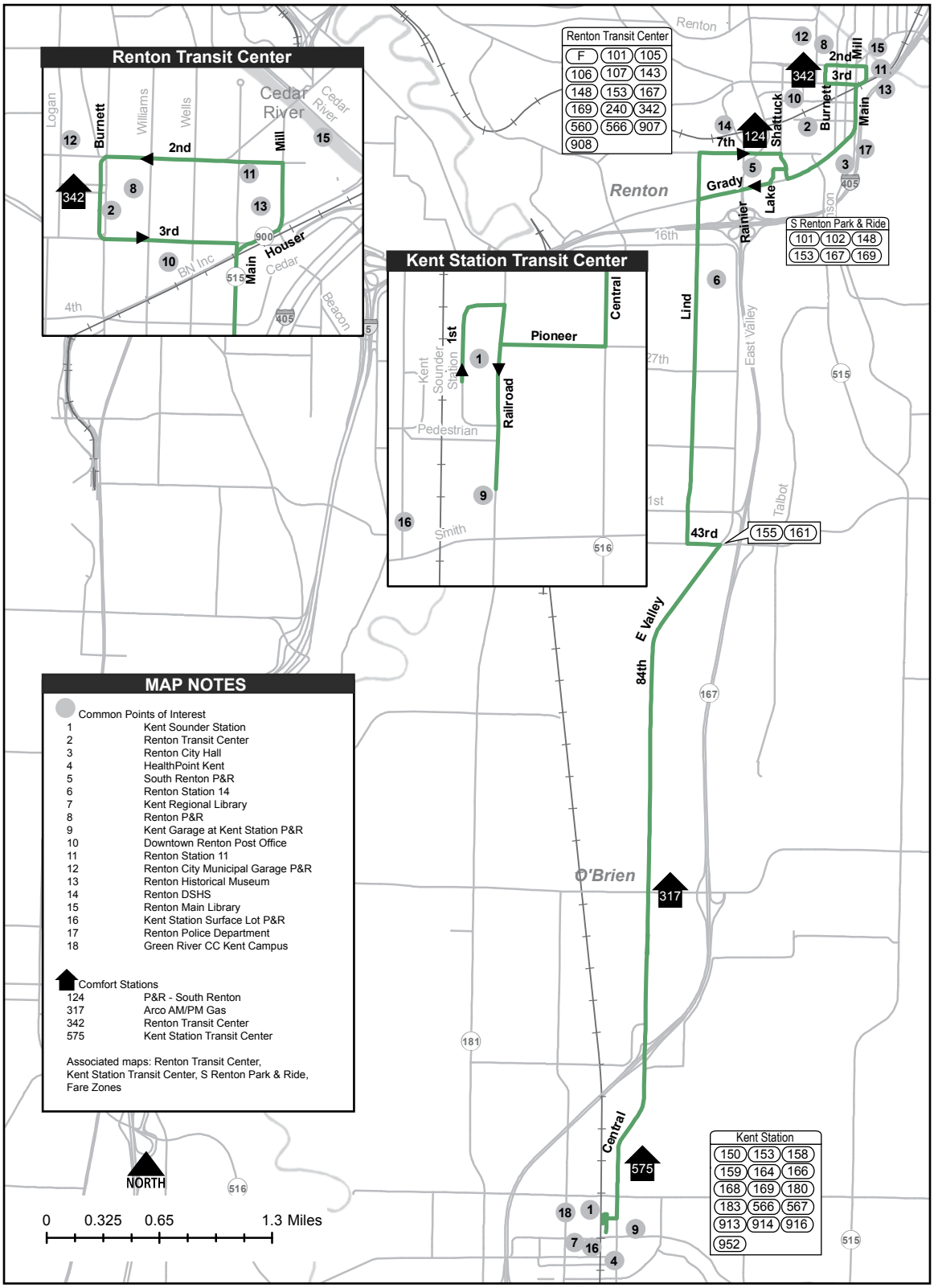

MAP NOTES

Common Points of Interest

1	Kent Sounder Station
2	Renton Transit Center
3	Renton City Hall
4	HealthPoint Kent
5	South Renton P&R
6	Renton Station 14
7	Kent Regional Library
8	Renton P&R
9	Kent Garage at Kent Station P&R
10	Downtown Renton Post Office
11	Renton Station 11
12	Renton City Municipal Garage P&R
13	Renton Historical Museum
14	Renton DSHS
15	Renton Main Library
16	Kent Station Surface Lot P&R
17	Renton Police Department
18	Green River CC Kent Campus

Comfort Stations

124	P&R - South Renton
317	Arco AM/PM Gas
342	Renton Transit Center
575	Kent Station Transit Center

Associated maps: Renton Transit Center, Kent Station Transit Center, S Renton Park & Ride, Fare Zones

Federal Center South

From: Tukwila Sounder Station

♦ Bay 1 (bus-only rdwy)
C bus-only rdwy (to S Longacres Way)
L S Longacres Way
R W Valley Hwy
C Interurban Av S
L S 133 St
C E Marginal Way S
L S 112 St
R Tukwila International Blvd
L E Marginal Way S
L S Alaska St
R first N-S rdwy
S

Tukwila Sounder Station

From: Federal Center South

♦ Federal Center South (N-S rdwy)
R Diagonal Av S
R E Marginal Way S
R Tukwila International Blvd
L S 112 St
R E Marginal Way S
C S 133 St
R Interurban Av S
C W Valley Hwy
L S Longacres Way (S 158 St)
R bus-only rdwy
C bus-only rdwy
2 Bay 2
S

To		*Base*	
Boeing Industrial (Federal Center South)	00A8	South Base	04D9
Tukwila Commuter Rail Station	054A		

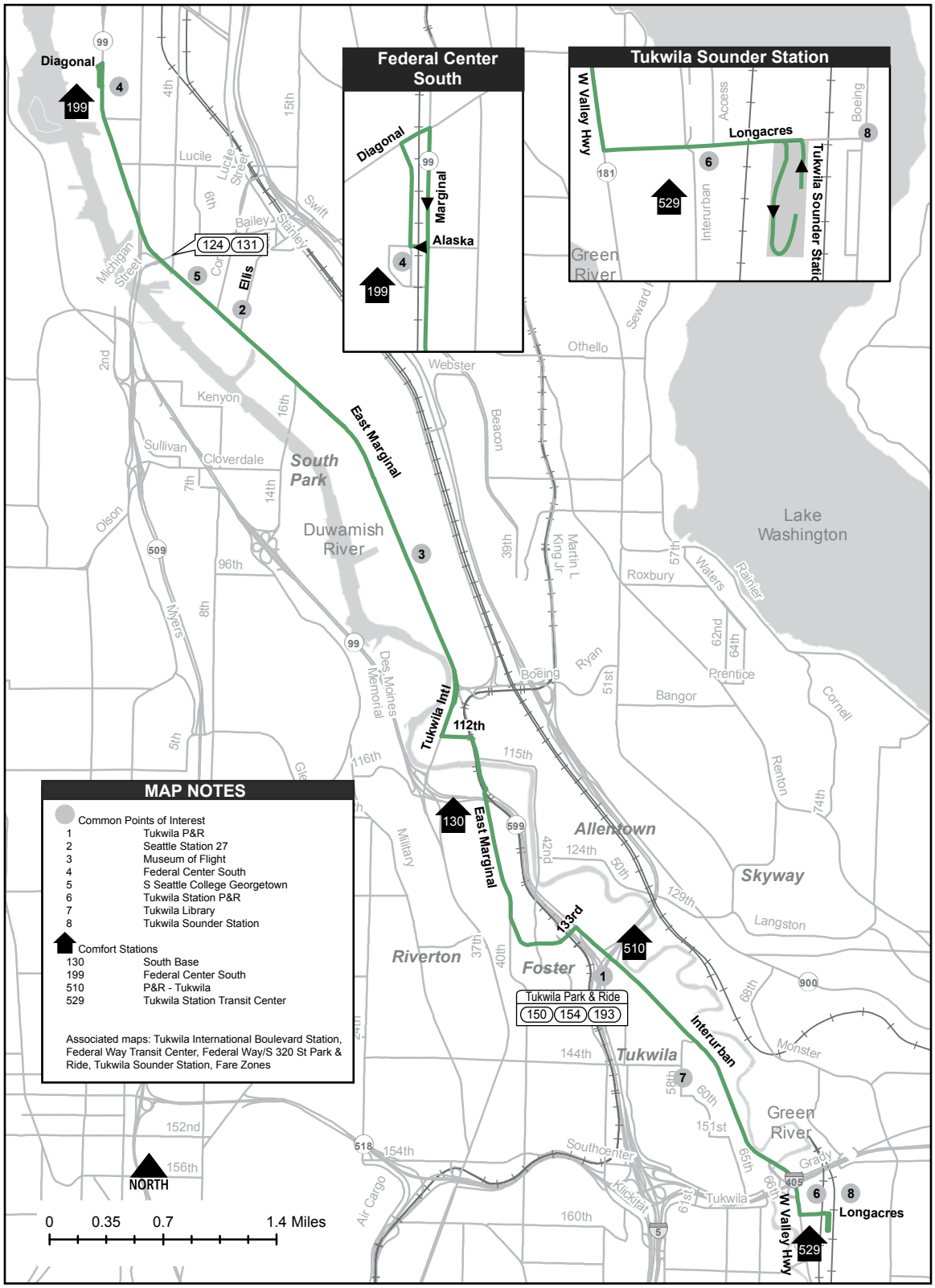

MAP NOTES

Common Points of Interest

1	Tukwila P&R
2	Seattle Station 27
3	Museum of Flight
4	Federal Center South
5	S Seattle College Georgetown
6	Tukwila Station P&R
7	Tukwila Library
8	Tukwila Sounder Station

Comfort Stations

130	South Base
199	Federal Center South
510	P&R - Tukwila
529	Tukwila Station Transit Center

Associated maps: Tukwila International Boulevard Station, Federal Way Transit Center, Federal Way/S 320 St Park & Ride, Tukwila Sounder Station, Fare Zones

Highline College

From: Andover Pk W/Baker Blvd

- ♦ Andover Pk W
- **R** Strander Blvd
- **R** Southcenter Pkwy
- **L** Klickitat Dr
- **L** 53 Av S
- **R** S 160 St
- **L** 51 Av S
- **R** S 164 St
- **L** Military Rd S
- **R** S 176 St
- **L** International Blvd S (Hwy 99)
- **R** S 188 St
- **C** S 188 Way
- **C** Des Moines Memorial Dr S
- **L** 8 Av S
- **L** S 200 St
- **R** Des Moines Memorial Dr S
- **L** Marine View Dr S
- **L** 7 Pl S
- **C** S 216 St
- **R** 24 Av S
- **R** Kent-Des Moines Rd
- **L** 16 Av S
- **L** S 240 St
- **L** enter Highline College parking lot (opposite 25 Av S)
- **L** W/B rdwy
- **2** stop

Southcenter

From: Highline College Parking Lot

- ♦ Highline College parking lot
- **L** exit rdwy to S 240 St
- **R** S 240 St
- **R** 16 Av S
- **R** Kent-Des Moines Rd
- **L** 24 Av S
- **L** S 216 St
- **C** 7 Pl S
- **R** Marine View Dr S
- **R** Des Moines Memorial Dr S
- **L** S 200 St
- **R** 8 Av S
- **R** Des Moines Memorial Dr S
- **C** S 188 Way
- **C** S 188 St
- **L** International Blvd S (Hwy 99)
- **R** S 176 St
- **L** Military Rd S
- **R** S 170 St
- **L** 51 Av S
- **R** S 160 St
- **L** 53 Av S
- **R** Klickitat Dr
- **L** Southcenter Pkwy
- **C** Tukwila Pkwy
- **R** Andover Pk W
- **S** (farside Baker Blvd)

Layover at Highline College Weekends Only
When long layovers after dropoff, proceed west past N-S exit road to parking. Lay in clear. (Do not block traffic.)

Awareness Areas
Andover Park W/ Baker Blvd
Andover Park W/ Strander Blvd

To		*Base*	
Highline College	0217	South Base	04D9
Southcenter	0218		

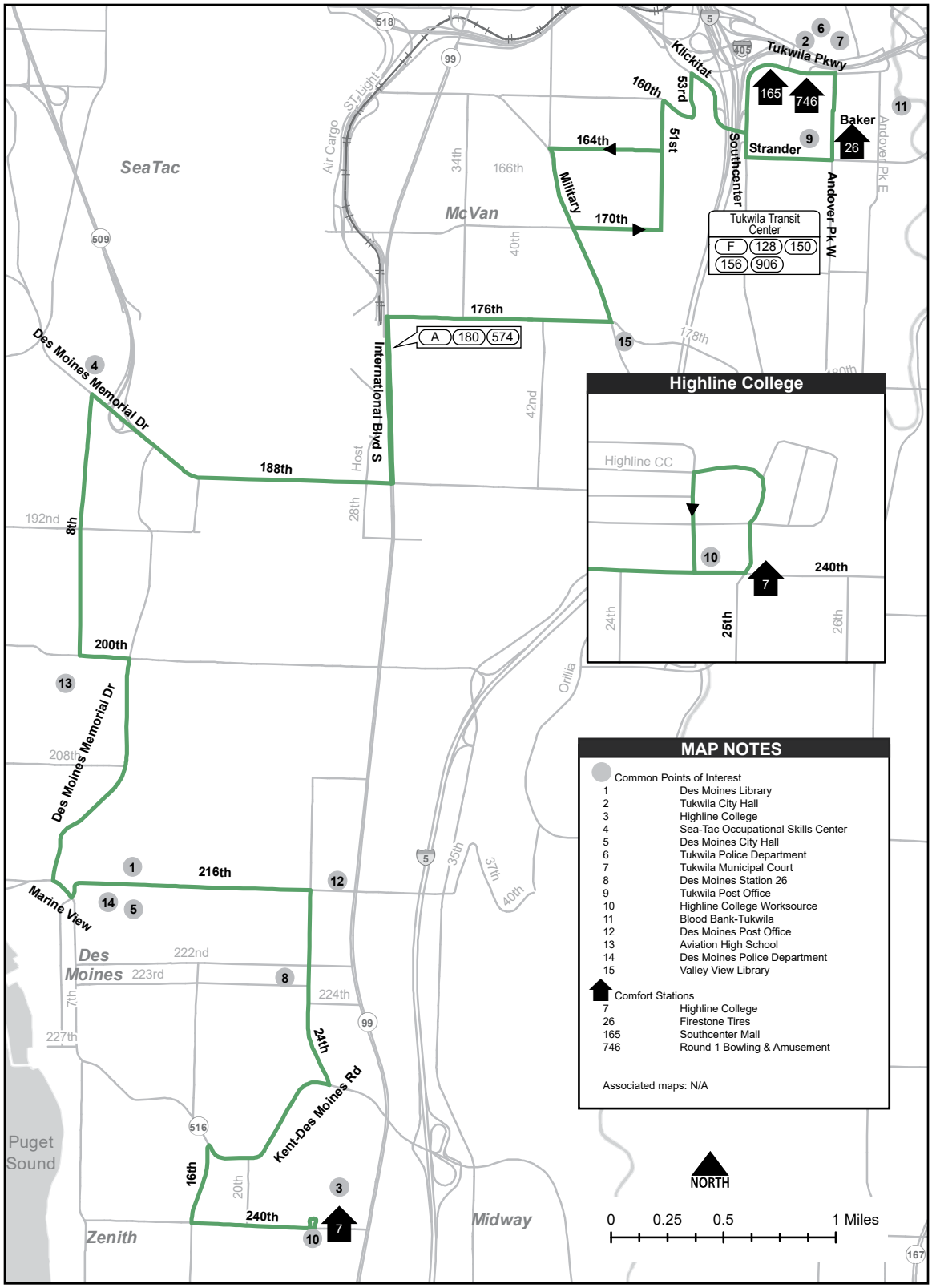

MAP NOTES

Common Points of Interest

1	Des Moines Library
2	Tukwila City Hall
3	Highline College
4	Sea-Tac Occupational Skills Center
5	Des Moines City Hall
6	Tukwila Police Department
7	Tukwila Municipal Court
8	Des Moines Station 26
9	Tukwila Post Office
10	Highline College Worksource
11	Blood Bank-Tukwila
12	Des Moines Post Office
13	Aviation High School
14	Des Moines Police Department
15	Valley View Library

Comfort Stations

7	Highline College
26	Firestone Tires
165	Southcenter Mall
746	Round 1 Bowling & Amusement

Associated maps: N/A

Downtown Seattle

From: Lake Meridian Park & Ride

♦ Lake Meridian P&R
C through P&R
R 132 Av SE
R Kent Kangley Rd
R 116 Av SE
R SE 223 Dr
L 124 Av SE
L SE 208 St
C S 208 St
C S 212 Way
C S 212 St

Slow Order
25 mph or less westbound on S 208/212 St between 98 Pl S & 91 Pl S

C Orillia Rd S
R enter N/B I-5
C I-5
L "Seneca St" Exit (#165)
C Seneca St
R 4 Av
L Pine St
L 2 Av
C 2 Av Ext S
S (S Jackson St)

Lake Meridian Park & Ride

From: 2 Av/Bell St

♦ 2 Av
C 2 Av Ext S
C 4 Av S
R ramp "East I-90/ I-5/Spokane" Exit
L enter "I-90/I-5"
R enter "I-5/South/ Portland" Exit (#2A)
C I-5
R "S 188 St/ Orillia Rd" Exit
C "Orillia Rd" Exit
L Orillia Rd S
C S 212 St
C S 212 Way
C S 208 St
C SE 208 St
R 124 Av SE
R SE 223 Dr
L 116 Av SE
L Kent Kangley Rd
L 132 Av SE
L enter Lake Meridian P&R
C through P&R
S

Awareness Areas
4th Av/University St
3rd Av/Pine St

To		*Base*	
Downtown Seattle	0727	South Base	04D9
Lake Meridian Park & Ride	0728		

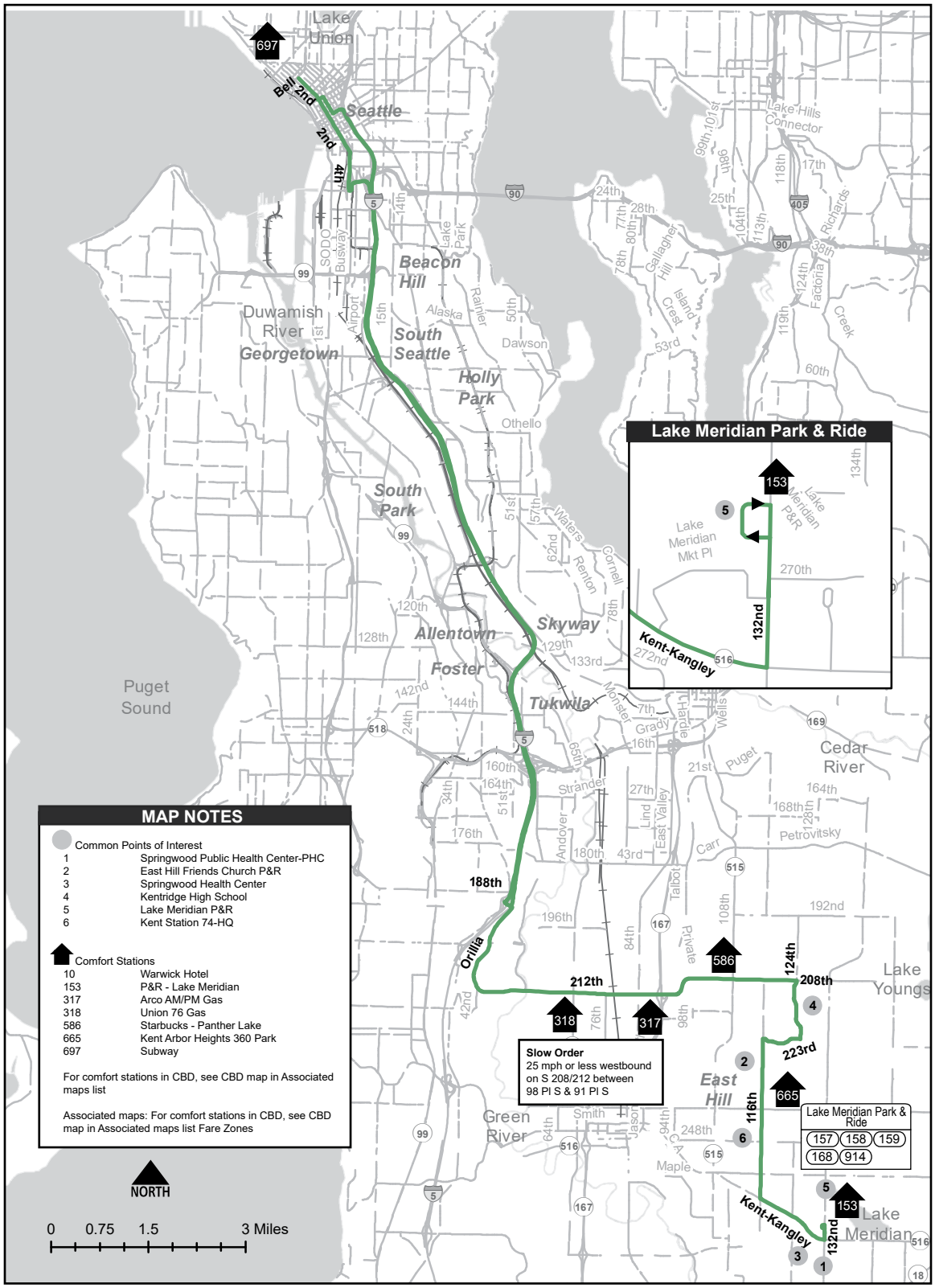

MAP NOTES

Common Points of Interest

1	Springwood Public Health Center-PHC
2	East Hill Friends Church P&R
3	Springwood Health Center
4	Kentridge High School
5	Lake Meridian P&R
6	Kent Station 74-HQ

Comfort Stations

10	Warwick Hotel
153	P&R - Lake Meridian
317	Arco AM/PM Gas
318	Union 76 Gas
586	Starbucks - Panther Lake
665	Kent Arbor Heights 360 Park
697	Subway

For comfort stations in CBD, see CBD map in Associated maps list

Associated maps: For comfort stations in CBD, see CBD map in Associated maps list Fare Zones

Downtown Seattle

From: 132 Av SE/SE 240 St

♦ 132 Av SE
L SE 256 St
R 140 Av SE
L SE 260 St
R 144 Av SE
L SE 263 St
R 148 Av SE
C 152 Way SE
R Kent-Kangley Rd
R 132 Av SE
L enter Lake Meridian P&R
C through P&R
2 P&R Stop
C through P&R
L 132 Av SE
L SE 240 St
C S 240 St
C E James St
L Central Av N
R E Pioneer St
L Railroad Av N
2 Kent Station Transit Center Bay 9
R W Smith St
R 4 Av N
L W James St
L 64 Av S
R W Meeker St
R Kent-Des Moines Rd (SR-516)
R enter Kent/Des Moines freeway station
R enter N/B I-5
C I-5
L "Seneca St" Exit (#165)
C Seneca St
R 4 Av
L Pine St
L 2 Av
C 2 Av Ext S
S

When Scheduled from Kent Station

♦ Railoroad Av N
2 Kent Station Bay 9
C Regular route

Kent

From: 2 Av/Bell St

♦ 2 Av
C 2 Av Ext S
C 4 Av S
R ramp "East I-90/ I-5/Spokane" Exit
L S Atlantic St
C enter "I-90/I-5"
R enter "I-5/South/ Portland" Exit (#2A)
C I-5
R "SR-516/Kent-Des Moines" Exit (#149)
L E/B SR-516/Kent (Kent/Des Moines Rd)
C Kent/Des Moines Rd (SR-516)
L W Meeker St
L 64 Av S
R W James St
R Railroad Av N
R Kent Station Transit Center bus loop
2 Bay 3
C bus loop
R Railroad Av N
L E Pioneer St
L Central Av N
R E James St
C S 240 St
C SE 240 St
R 132 Av SE
L Kent-Kangley Rd
L 152 Way SE
C 148 Av SE
L SE 263 St
R 144 Av SE
L SE 260 St
R 140 Av SE
L SE 256 St
S

Awareness Areas
4th Av/University St
3rd Av/Pine St

To		*Base*	
Downtown Seattle	051F	South Base	04D9
Kent	0527	South (via Kent)	009E

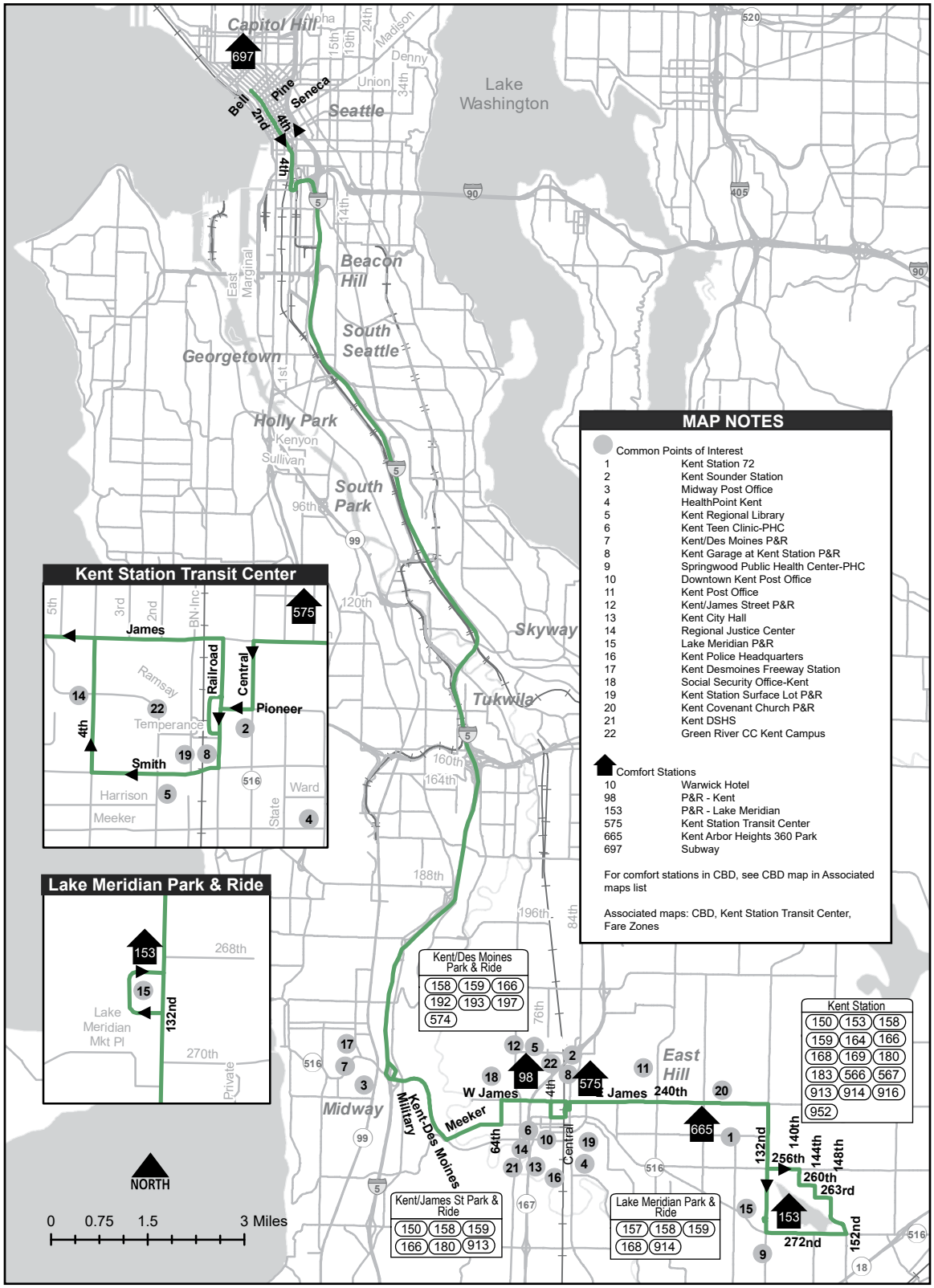

MAP NOTES

Common Points of Interest

1	Kent Station 72
2	Kent Sounder Station
3	Midway Post Office
4	HealthPoint Kent
5	Kent Regional Library
6	Kent Teen Clinic-PHC
7	Kent/Des Moines P&R
8	Kent Garage at Kent Station P&R
9	Springwood Public Health Center-PHC
10	Downtown Kent Post Office
11	Kent Post Office
12	Kent/James Street P&R
13	Kent City Hall
14	Regional Justice Center
15	Lake Meridian P&R
16	Kent Police Headquarters
17	Kent Desmoines Freeway Station
18	Social Security Office-Kent
19	Kent Station Surface Lot P&R
20	Kent Covenant Church P&R
21	Kent DSHS
22	Green River CC Kent Campus

Comfort Stations

10	Warwick Hotel
98	P&R - Kent
153	P&R - Lake Meridian
575	Kent Station Transit Center
665	Kent Arbor Heights 360 Park
697	Subway

For comfort stations in CBD, see CBD map in Associated maps list

Associated maps: CBD, Kent Station Transit Center, Fare Zones

Downtown Seattle

From: 164 Av SE/SE 272 St

♦ 164 Av SE
R SE 268 St
C SE 267 St
C SE 264 St
C SE 262 St
L 176 Av SE
R SE 261 St
R 180 Av SE
L SE 262 Pl
C SE Timberlane Bvd
R Timberlane Way SE
C 192 Av SE
R SE 272 St
R 132 Av SE
L enter Lake Meridian P&R
C through P&R
2 P&R Stop
C through P&R
R 132 Av SE
R Kent-Kangley Rd
L SE 256 St
C Canyon Dr SE
C E Smith St
R Central Av N
L E Pioneer St
L Railroad Av N
2 Kent Station Transit Center Bay 9
R W Smith St
R 4 Av N
L W James St
L 64 Av S
R W Meeker St
R Kent/Des Moines Rd (SR-516)
R enter Kent/Des Moines freeway station
R enter N/B I-5
C I-5
L "Seneca St" Exit (#165)
C Seneca St
R 4 Av
L Pine St
L 2 Av
C 2 Av Ext S
S

Timberlane

From: 2 Av/Bell St

♦ 2 Av
C 2 Av Ext S
C 4 Av S
R ramp "East I-90/ I-5/Spokane" Exit
L S Atlantic St
C enter "I-90/I-5"
R enter "I-5/South/ Portland" Exit (#2A)
C I-5
R "SR-516/Kent-Des Moines" Exit (#149)
L E/B SR-516/Kent (Kent-Des Moines Rd)
C Kent-Des Moines Rd (SR-516)
L W Meeker St
L 64 Av S
R W James St
R Railroad Av N
R Kent Station Transit Center bus loop
2 Bay 3
C bus loop
R Railroad Av N
L E Pioneer St
R State Av N
L E Smith St
C Canyon Dr SE
C SE 256 St
R Kent-Kangley Rd
L 132 Av SE
L enter Lake Meridian P&R
C through P&R
2 P&R Stop
C through P&R
R 132 Av SE
L SE 272 St
L 192 Av SE
C Timberlane Way SE
L SE Timberlane Bvd
C SE 262 Pl
R 180 Av SE
L SE 261 St
L 176 Av SE
C SE 262 St
C SE 264 St
C SE 267 St
C SE 268 St
L 164 Av SE
R SE 272 St
S

Awareness Areas
4th Av/University St
3rd Av/Pine St

To		*Base*	
Downtown Seattle	055E	South Base	04D9
Timberlane	078A	South (via Kent)	009E

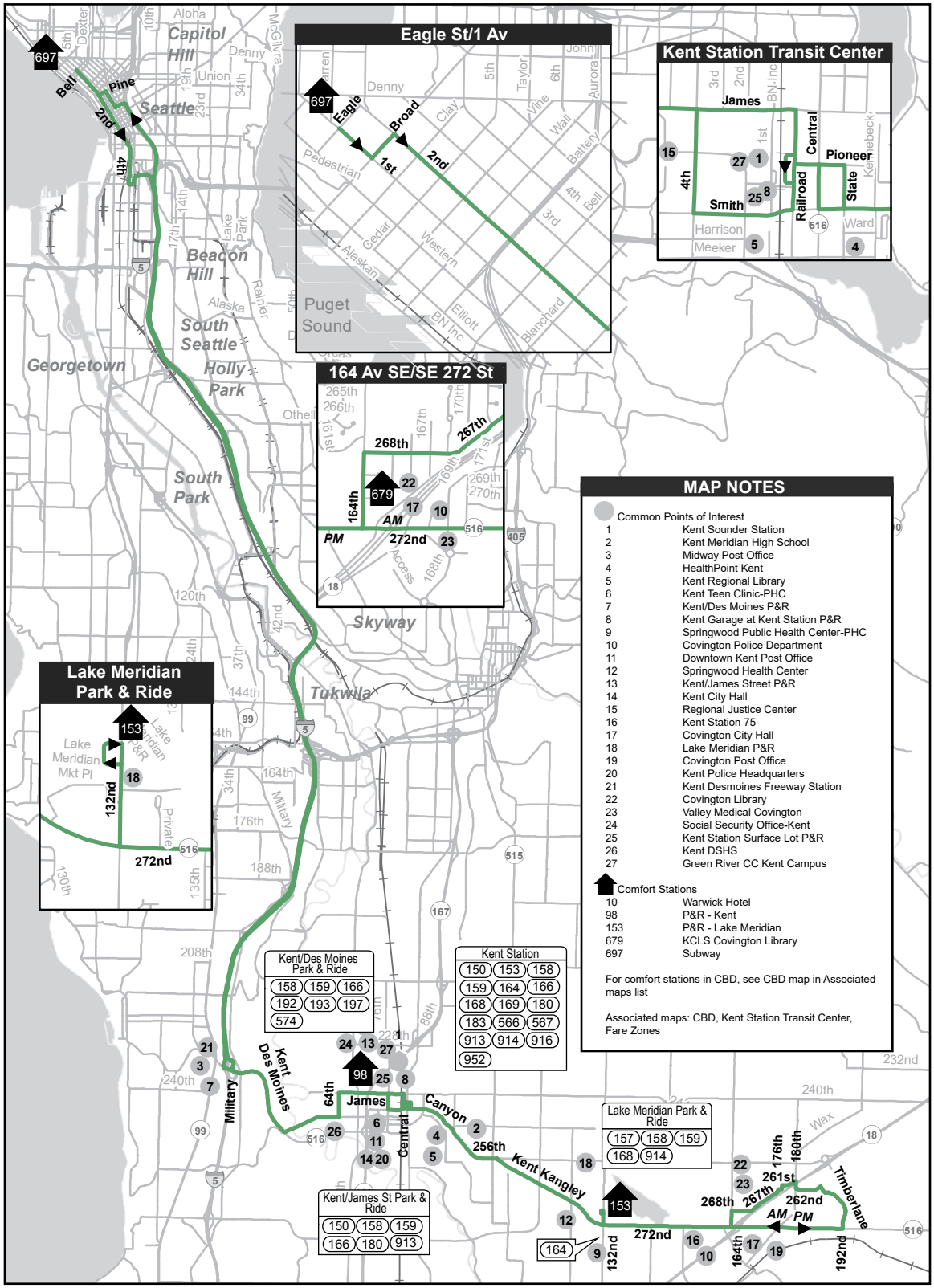
Eagle St/1 Av
Kent Station Transit Center
164 Av SE/SE 272 St
Lake Meridian Park & Ride
MAP NOTES
Common Points of Interest
1 Kent Sounder Station
2 Kent Meridian High School
3 Midway Post Office
4 HealthPoint Kent
5 Kent Regional Library
6 Kent Teen Clinic-PHC
7 Kent/Des Moines P&R
8 Kent Garage at Kent Station P&R
9 Springwood Public Health Center-PHC
10 Covington Police Department
11 Downtown Kent Post Office
12 Springwood Health Center
13 Kent/James Street P&R
14 Kent City Hall
15 Regional Justice Center
16 Kent Station 75
17 Covington City Hall
18 Lake Meridian P&R
19 Covington Post Office
20 Kent Police Headquarters
21 Kent Desmoines Freeway Station
22 Covington Library
23 Valley Medical Covington
24 Social Security Office-Kent
25 Kent Station Surface Lot P&R
26 Kent DSHS
27 Green River CC Kent Campus
Comfort Stations
10 Warwick Hotel
98 P&R - Kent
153 P&R - Lake Meridian
679 KCLS Covington Library
697 Subway
For comfort stations in CBD, see CBD map in Associated maps list
Associated maps: CBD, Kent Station Transit Center, Fare Zones
Kent/Des Moines Park & Ride
158 159 166
192 193 197
574
Kent Station
150 153 158
159 164 166
168 169 180
183 566 567
913 914 916
952
Lake Meridian Park & Ride
157 158 159
168 914
Kent/James St Park & Ride
150 158 159
166 180 913
Capitol Hill
Seattle
Beacon Hill
South Seattle
Georgetown
Holly Park
South Park
Skyway
Tukwila
Puget Sound
Kent
James
Central
Railroad
Pioneer
State
Smith
Harrison
Meeker
Ward
Eagle
Broad
1st
2nd
Pedestrian
Cedar
Alaskan
Western
Elliott
Blanchard
Denny
Clay
Vine
Wall
Battery
Bell
Aurora
Taylor
John
Thomas
Pine
Bell
2nd
4th
Dexter
Aloha
McGilvra
Union
Lake Park
Rainier
Alaska
Othello
Access
Military
Private
Lake Meridian Mkt Pl
Lake Meridian P&R
Kent Des Moines
Canyon
Kent Kangley
Timberlane
Wax
AM
PM
265th
266th
267th
268th
269th
270th
272nd
132nd
164th
176th
180th
188th
192nd
208th
232nd
240th
256th
261st
262nd

Green River College

From: Kent Station Transit Center Bay 1

- ♦ Kent Station Transit Center (Bay 1)
- **C** bus loop
- **R** Railroad Av N
- **L** E Pioneer St
- **L** Central Av N
- **R** E James St
- **C** S 240 St
- **C** SE 240 St
- **R** 104 Av SE
- **L** SE 256 St
- **R** Kent-Kangley Rd
- **R** 132 Av SE
- **R** SE 278 Pl
- **C** 130 Av SE
- **C** SE 276 Pl
- **C** SE 276 Way
- **C** SE 277 Pl
- **L** 124 Av SE
- **R** SE 316 St
- **L** 116 Av SE
- **L** SE 320 St
- **S** (122 Av SE layover)

Kent Station Transit Center Bay 9

From: Green River CC (SE 320 ST/122 Av SE)

- ♦ SE 320 St (122 Av SE layover)
- **L** 124 Av SE
- **R** SE 277 Pl
- **C** SE 276 Way
- **C** SE 276 Pl
- **C** 130 Av SE
- **C** SE 278 Pl
- **L** 132 Av SE
- **L** Kent-Kangley Rd
- **L** SE 256 St
- **R** 104 Av SE
- **L** SE 240 St
- **C** S 240 St
- **C** E James St
- **L** Central Av N
- **R** E Pioneer St
- **L** Railroad Av N
- **R** Kent Station Transit Center bus loop
- **2** Bay 9

Route 164 is grouped with Routes 153, 168, 183

To		*Base*	
Green River College	0257	South Base	04D9
Kent	0215		

When through-routed (164/168) change signs upon arrival at Kent Station Transit Center.

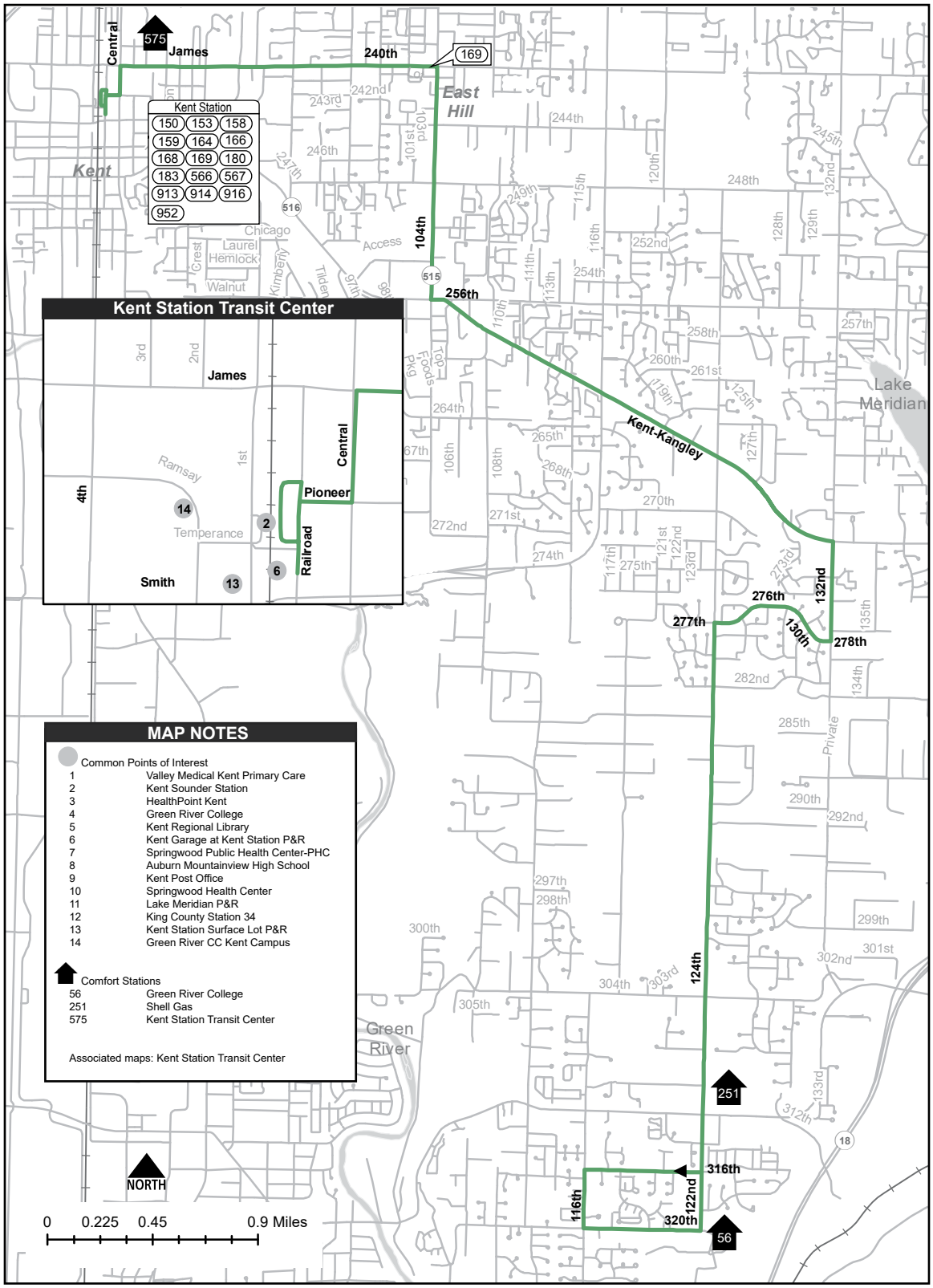

MAP NOTES

Common Points of Interest

1	Valley Medical Kent Primary Care
2	Kent Sounder Station
3	HealthPoint Kent
4	Green River College
5	Kent Regional Library
6	Kent Garage at Kent Station P&R
7	Springwood Public Health Center-PHC
8	Auburn Mountainview High School
9	Kent Post Office
10	Springwood Health Center
11	Lake Meridian P&R
12	King County Station 34
13	Kent Station Surface Lot P&R
14	Green River CC Kent Campus

Comfort Stations

56	Green River College
251	Shell Gas
575	Kent Station Transit Center

Associated maps: Kent Station Transit Center

Burien Transit Center

From: Kent Station Transit Center Bay 7

♦ Railroad Av N (Bay 7)
R W Smith St
R 4 Av N
L W James St
L 64 Av S
R W Meeker St
C Reith Rd
R Military Rd S
L Kent-Des Moines Rd (SR-516)
R Kent-Des Moines freeway station
L exit rdwy
R Kent-Des Moines Rd
L Pac Hwy S (Hwy 99)
R S 240 St
R Marine View Dr S
C S 216 St
C S 216 Pl
C 1 Pl S
C 1 Av S
L SW 156 St
R 4 Av SW
R SW 150 St
L rdwy to Burien Transit Center
C through transit center
2 Bay 1
S

When Scheduled to Operate via Wesley Gardens/Terrace NORTHBOUND
Operate regular route

2 Marine View Dr S
R S 218 St (stay to right side of loop road)
2 Wesley Gardens Main Bldg
C ahead across first roadway
C ahead across S 216 St
C through counter-clockwise loop
2 Wesley Terrace Main Bldg
R S 216 St
C 7 Pl S
R Marine View Dr S
C Regular route

Kent Station Transit Center Bay 1 or 2

From: Burien Transit Center

♦ Bay 5
C through transit center
L rdwy to SW 150 St
R SW 150 St
L 4 Av SW
L SW 156 St
R 1 Av S
C 1 Pl S
C S 216 Pl
C S 216 St
C Marine View Dr S (bear right at intersection with SR-516)
L S 240 St
L enter Highline College loop rdwy (ns 27 Av S)
C loop rdwy
L S 240 St
L Pacific Hwy S (Hwy 99)
R Kent-Des Moines Rd (SR-516)
R Military Rd S
L Reith Rd
C W Meeker St
L 64 Av S
R W James St
R Railroad Av N
S (Bay 1 or 2)

When Scheduled to Operate via Wesley Gardens/Terrace SOUTHBOUND
Operate regular route

2 Marine View Dr S
L S 218 St (stay to right side of loop road)
2 Wesley Gardens Main Bldg
C ahead across first roadway
C ahead across S 216 St
C through counter-clockwise loop
2 Wesley Terrace Main Bldg
R S 216 St
C 7 Pl S
L Marine View Dr S
C Regular route

Awareness Areas
Pacific Hwy/
Kent Des Moines Rd

Route 166 is grouped with Route 169

To		*Base*	
Burien Transit Center	0231	South Base	04D9
Kent	034D		

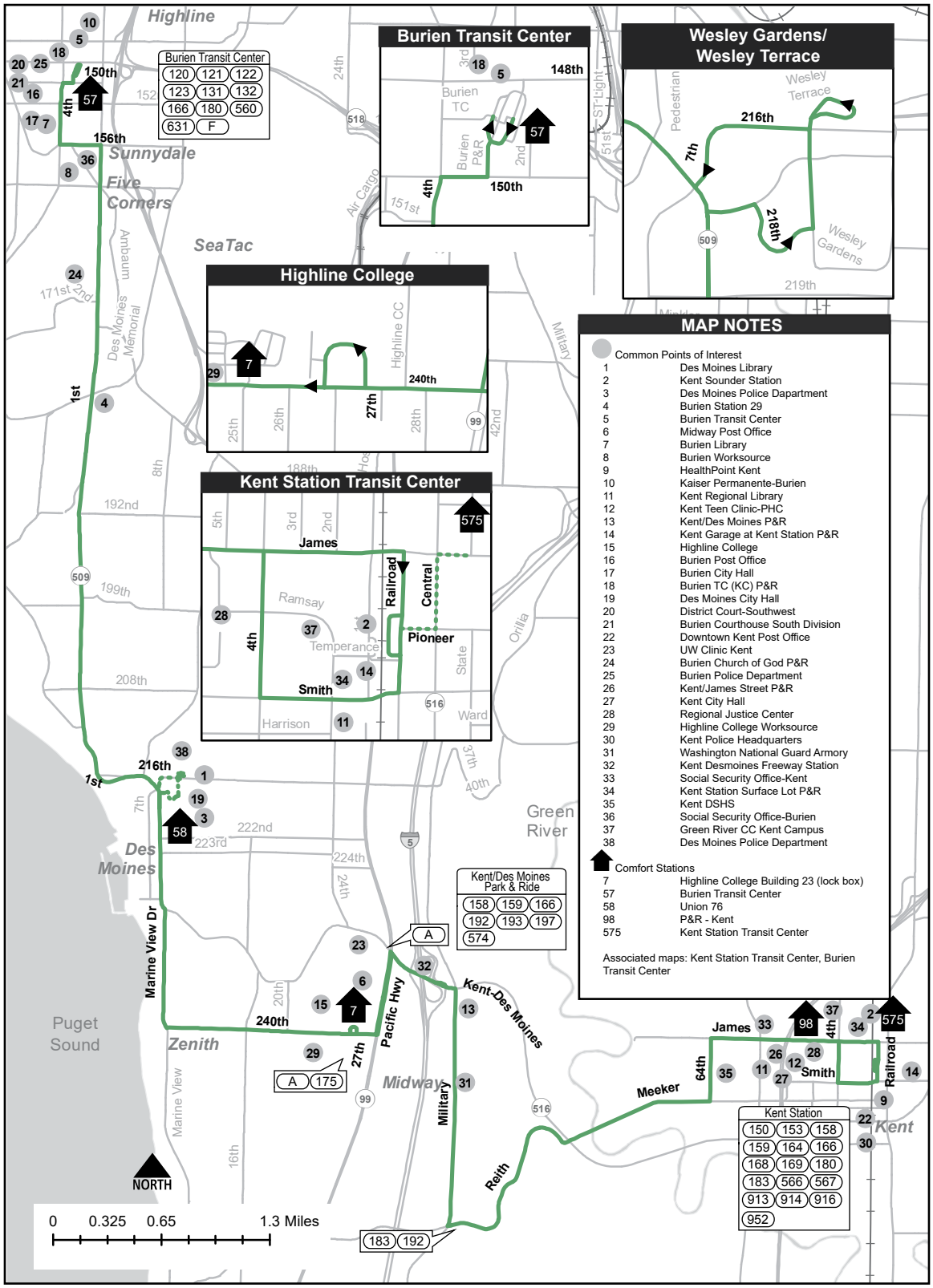
Burien Transit Center
Wesley Gardens/ Wesley Terrace
Highline College
Kent Station Transit Center
Burien Transit Center
120 121 122
123 131 132
166 180 560
631 F
Kent/Des Moines Park & Ride
158 159 166
192 193 197
574
Kent Station
150 153 158
159 164 166
168 169 180
183 566 567
913 914 916
952
MAP NOTES
Common Points of Interest
1 Des Moines Library
2 Kent Sounder Station
3 Des Moines Police Dapartment
4 Burien Station 29
5 Burien Transit Center
6 Midway Post Office
7 Burien Library
8 Burien Worksource
9 HealthPoint Kent
10 Kaiser Permanente-Burien
11 Kent Regional Library
12 Kent Teen Clinic-PHC
13 Kent/Des Moines P&R
14 Kent Garage at Kent Station P&R
15 Highline College
16 Burien Post Office
17 Burien City Hall
18 Burien TC (KC) P&R
19 Des Moines City Hall
20 District Court-Southwest
21 Burien Courthouse South Division
22 Downtown Kent Post Office
23 UW Clinic Kent
24 Burien Church of God P&R
25 Burien Police Department
26 Kent/James Street P&R
27 Kent City Hall
28 Regional Justice Center
29 Highline College Worksource
30 Kent Police Headquarters
31 Washington National Guard Armory
32 Kent Desmoines Freeway Station
33 Social Security Office-Kent
34 Kent Station Surface Lot P&R
35 Kent DSHS
36 Social Security Office-Burien
37 Green River CC Kent Campus
38 Des Moines Police Department
Comfort Stations
7 Highline College Building 23 (lock box)
57 Burien Transit Center
58 Union 76
98 P&R - Kent
575 Kent Station Transit Center
Associated maps: Kent Station Transit Center, Burien Transit Center
Highline
Sunnydale
Five Corners
SeaTac
Des Moines
Zenith
Midway
Kent
Green River
Puget Sound
Marine View Dr
Pacific Hwy
Kent-Des Moines
Military
Reith
Meeker
Railroad
Central
Pioneer
Smith
James
Ramsay
Temperance
Harrison
Ward
Orillia
Air Cargo
Des Moines Memorial
Ambaum
Burien TC
Burien P&R
Wesley Terrace
Wesley Gardens
Pedestrian
NORTH
0 0.325 0.65 1.3 Miles

University District

From: South Renton Park & Ride

♦ Bay 2
L Shattuck Av S
L S 7 St
R Rainier Av S
R S 3 St
L Logan Av S
R Renton Transit Center rdwy (Bay #3)
C through transit center
R Burnett Av S
L S 3 St
L Houser Way S
L Mill Av S
R Bronson Way S
C Bronson Way N (move to left lane)
L Park Av N
R Logan Av N
C N Park Dr
C NE Park Dr
R enter N/B I-405
C I-405
R "NE 30 St" Exit (#6)
2 Freeway Stop
C enter N/B I-405
C I-405
R "112 Av SE" Exit (#9)
2 Freeway Stop
C enter N/B I-405
R "SR-520 West/Seattle East/Redmond" exit (#14)
L "SR-520 West/ Seattle" Exit
C SR-520 (merge left to HOV lane)
L "Bus Only" exit to Clyde Hill/Yarrow Point freeway station
2 Clyde Hill/Yarrow Point freeway station
C SR-520 bus only lane
2 Evergreen Point freeway station
C SR-520
R "Montlake Blvd/ University of WA" Exit
R Montlake Blvd E
L NE Pacific St
R 15 Av NE
L NE 45 St
S (9 Av NE)

To		*Base*	
University District	0241	Ryerson Base	04D8
South Renton P & R	0448		

South Renton Park & Ride

From: NE 45th St/Roosevelt Way NE

Note: *For safety reasons, do not board or deboard customers at the 7 Av NE/NE 47 St layover*

♦ NE 45 St
R 15 Av NE
L NE Pacific St
R Montlake Blvd NE
C Montlake Blvd E
2 Montlake freeway stop
R enter E/B SR-520 (Bus/carpool lane)
C SR-520 (merge left)
L "Bus Only" exit to Evergreen Point freeway station
2 Evergreen Point freeway station
C SR-520 HOV lane
L "Bus Only" exit to Clyde Hill/Yarrow Point freeway station
2 Clyde Hill/Yarrow Point freeway station
C SR-520 (merge right)
R "South I-405/ Tacoma" Exit
C enter S/B I-405
C I-405
R "112 Av SE" Exit (#9)
2 Freeway Stop
C enter S/B I-405
C I-405
R "NE 30 St" Exit (#6)
2 Freeway Stop
C enter S/B I-405
C I-405
R "SR-900 East/Park Av N/ Sunset Blvd NE" Exit (#5)
R N Park Dr
C Logan Av N
L L Park Av N
R Bronson Way N
C Bronson Way S
R S 2 St
L Burnett Av S
R Renton Transit Center rdwy (Bay 1)
C through transit center
R Logan Av S
L S 2 St
L Rainier Av S
L S 7 St
R Shattuck Av S
R P&R E-W rdwy
S (Bay 1)

Awareness Areas
Renton TC
Montlake Blvd NE/ NE Pacific St
Montlake Blvd E/SR-520

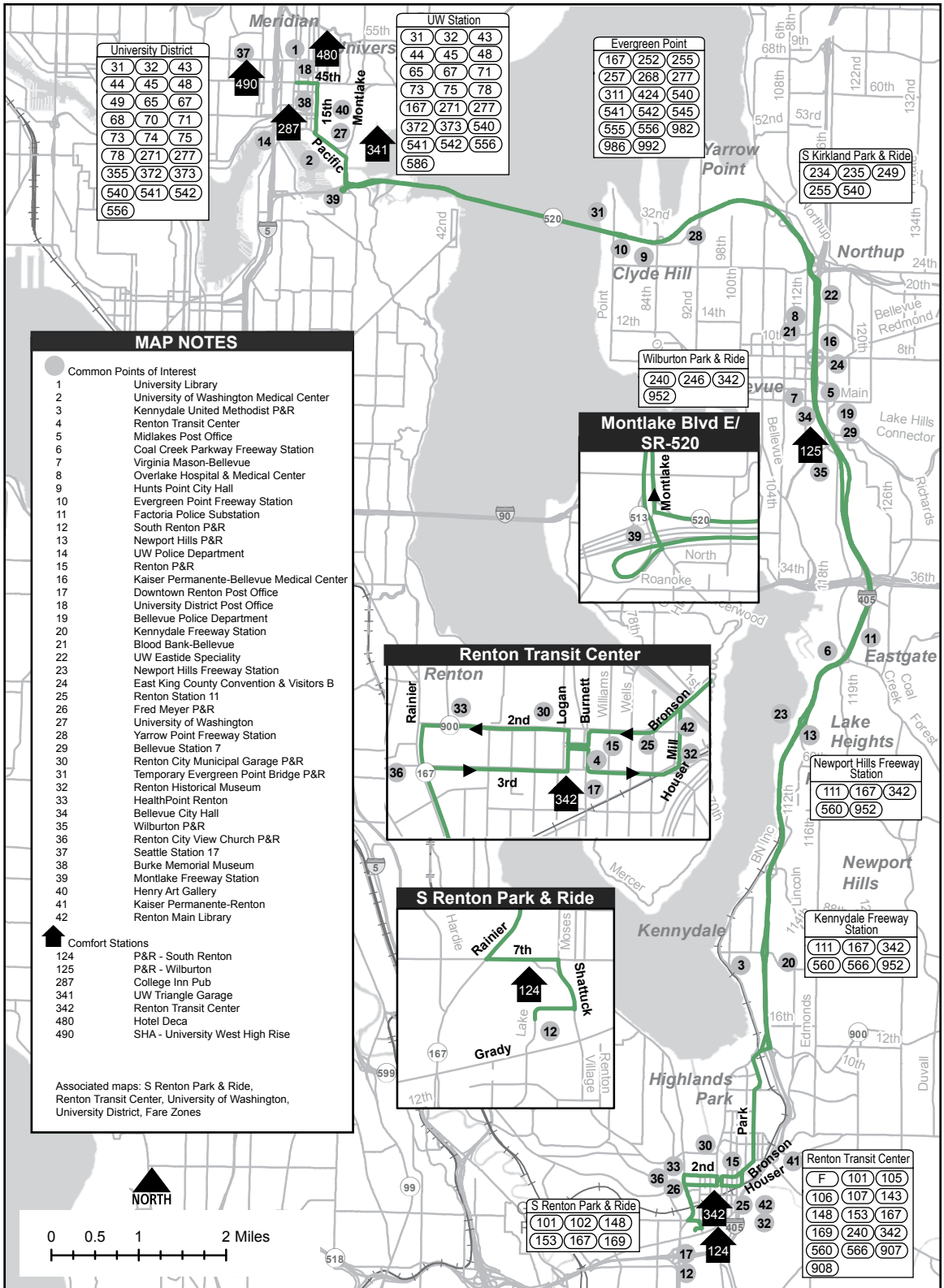
University District
31 32 43
44 45 48
49 65 67
68 70 71
73 74 75
78 271 277
355 372 373
540 541 542
556
UW Station
31 32 43
44 45 48
65 67 71
73 75 78
167 271 277
372 373 540
541 542 556
586
Evergreen Point
167 252 255
257 268 277
311 424 540
541 542 545
555 556 982
986 992
S Kirkland Park & Ride
234 235 249
255 540
Wilburton Park & Ride
240 246 342
952
Montlake Blvd E/ SR-520
Renton Transit Center
S Renton Park & Ride
Newport Hills Freeway Station
111 167 342
560 952
Kennydale Freeway Station
111 167 342
560 566 952
Renton Transit Center
F 101 105
106 107 143
148 153 167
169 240 342
560 566 907
908
S Renton Park & Ride
101 102 148
153 167 169
Meridian
Yarrow Point
Clyde Hill
Northup
Bellevue
Redmond
Lake Hills Connector
Eastgate
Lake Heights
Newport Hills
Kennydale
Highlands Park
Renton
Pacific
Montlake
15th
45th
Rainier
Logan
Burnett
Williams
Wells
Bronson
Mill
Houser
2nd
3rd
7th
Shattuck
Grady
Lake
Hardie
Moses
Renton Village
Park
Main
Bellevue Way
Lincoln
Edmonds
Duvall
Richards
Coal Creek Forest
Mercer
Roanoke
North
Lake Washington Blvd
BNRR
Interlaken
Montlake
Northup
Point
84th
92nd
98th
100th
112th
120th
124th
132nd
134th
Bellevue Redmond
Lake Hills Connector
Coal Creek Forest
Richards
Duvall
Lincoln
Edmonds
Park
Bronson Houser

Kent Station Transit Center Bay 1

From: SE 264 St/242 Av SE

♦ SE 264 St
R 242 Av SE
R SE Kent-Kangley Rd
C SR-516/
Kent-Kangley Rd
C SE 272 St
R 192 Av SE
C Timberlane Way SE
L SE Timberlane Blvd
C SE 262 Pl
L 180 Av SE
C SE Wax Rd
R SE 272 St
R 132 Av SE
L enter Lake Meridian P&R
C through P&R
2 P&R Stop
C through P&R
L 132 Av SE
L SE 256 St
R 104 Av SE
L SE 240 St
C S 240 St
C E James St
L Central Av N
R E Pioneer St
L Railroad Av N
R Kent Station Transit
Center bus loop
2 Bay 1

When Scheduled to Kent Station Transit Center Bay 7
2 bus loop
R Railroad Av N
2 Bay 7

Maple Valley

From: Kent Station Transit Center Bay 1

♦ Kent Station Transit
Center Bay 1
C bus loop
R Railroad Av N
L E Pioneer St
L Central Av N
R E James St
C S 240 St
C SE 240 St
R 104 Av SE
L SE 256 St
R 132 Av SE
L SE 272 St
L SE Wax Rd
C 180 Av SE
R SE 262 Pl
C SE Timberlane Blvd
R Timberlane Way SE
C 192 Av SE
L SE 272 St
C SR-516/
Kent-Kangley Rd
L SR-169/Maple Valley-
Black Diamond Rd
R SE 264 St
S (ns 242 Av SE)

Route 168 is grouped with Routes 153, 164, 183

To		*Base*	
Kent	035B	South Base	04D9
Maple Valley	054B		

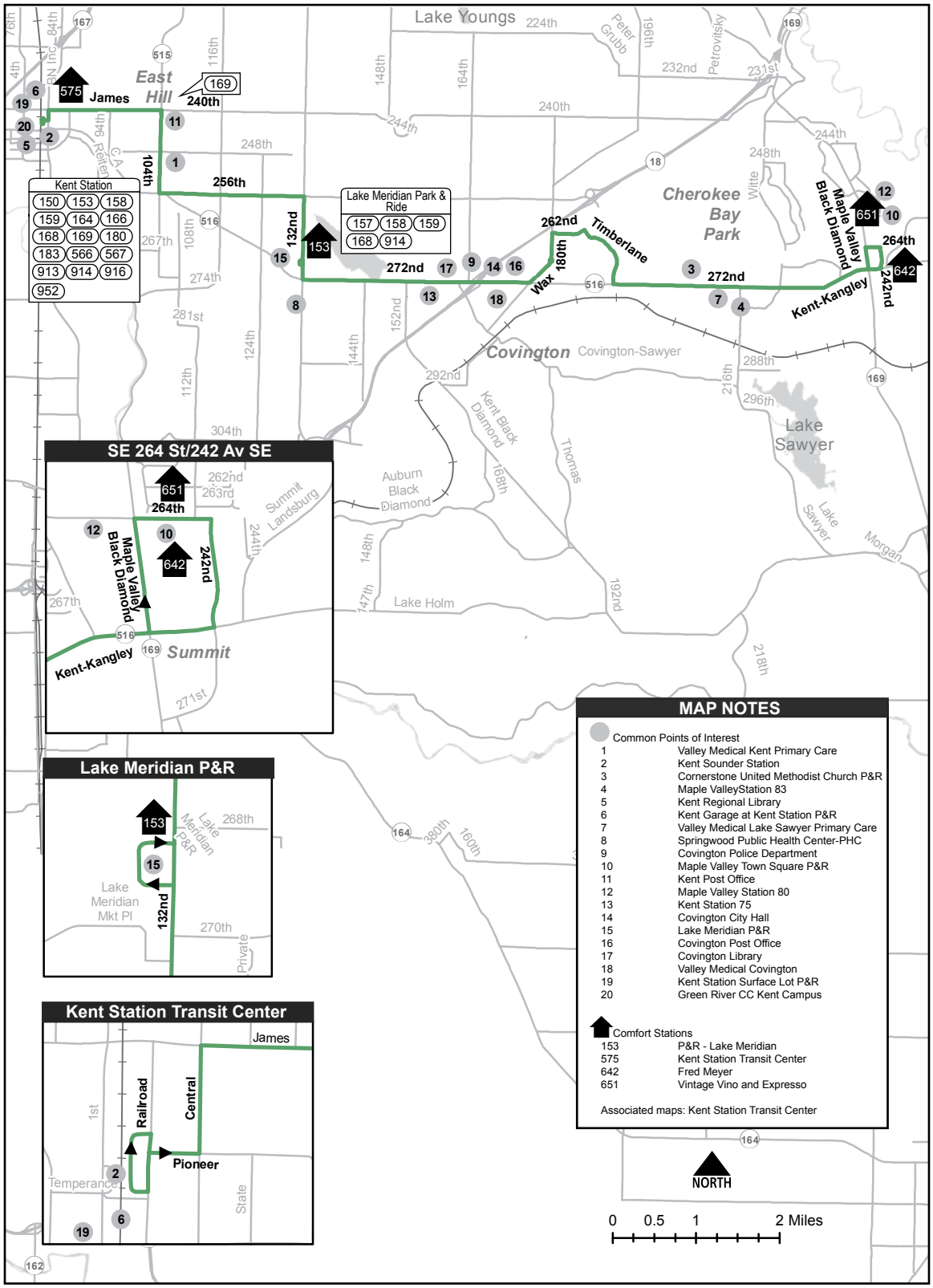
Lake Youngs
East Hill
James
240th
104th
256th
132nd
272nd
262nd
Timberlane
180th
Wax
Cherokee Bay Park
Maple Valley Black Diamond
264th
242nd
Kent-Kangley
Covington
Covington-Sawyer
Lake Sawyer
Kent Black Diamond
Auburn Black Diamond
Lake Holm
Summit
Landsburg
Thomas
Morgan
Peter Grubb
Petrovitsky
Witte
Kent Station
150 153 158
159 164 166
168 169 180
183 566 567
913 914 916
952
Lake Meridian Park & Ride
157 158 159
168 914
SE 264 St/242 Av SE
Lake Meridian P&R
Lake Meridian Mkt Pl
Kent Station Transit Center
James
Railroad
Central
Pioneer
1st
Temperance
State
MAP NOTES
Common Points of Interest
1 Valley Medical Kent Primary Care
2 Kent Sounder Station
3 Cornerstone United Methodist Church P&R
4 Maple ValleyStation 83
5 Kent Regional Library
6 Kent Garage at Kent Station P&R
7 Valley Medical Lake Sawyer Primary Care
8 Springwood Public Health Center-PHC
9 Covington Police Department
10 Maple Valley Town Square P&R
11 Kent Post Office
12 Maple Valley Station 80
13 Kent Station 75
14 Covington City Hall
15 Lake Meridian P&R
16 Covington Post Office
17 Covington Library
18 Valley Medical Covington
19 Kent Station Surface Lot P&R
20 Green River CC Kent Campus
Comfort Stations
153 P&R - Lake Meridian
575 Kent Station Transit Center
642 Fred Meyer
651 Vintage Vino and Expresso
Associated maps: Kent Station Transit Center
NORTH
0 0.5 1 2 Miles

Kent Station Transit Center Bay 2

From: Renton Transit Center Bay 8

♦ Renton Transit Center Bay 8
L S 2 St
L Rainier Av S
L S 7 St
R Shattuck Av S
R enter S Renton P&R
L Lake Av S
L S Grady Way
R Talbot Rd S (SR-515)
C Benson Dr S
R S 21 St
C Talbot Rd S
L S 43 St (S Carr Rd)
C SE Carr Rd
C SE 176 St
R 108 Av SE
C Benson Rd SE
C 104 Av SE
R SE 256 St
C Canyon Dr SE
C E Smith St
R Railroad Av N
L Kent Station Transit Center bus loop
S (Bay 2)

When Scheduled to Kent Station Transit Center Bay 7
C bus loop
R Railroad Av N
2 Bay 7

Renton Transit Center Bay 8

From: Kent Station Transit Center Bay 2

♦ Kent Station Transit Center Bay 2
C bus loop
R Railroad Av N
L E Pioneer St
R State Av N
L E Smith St
C Canyon Dr SE
C SE 256 St
L 104 Av SE
C Benson Rd SE
C 108 Av SE
L SE 176 St
C SE Carr Rd
C S Carr Rd
R Talbot Rd S
C S 21 St
L Benson Dr S
C Talbot Rd S (SR-515)
L S Grady Way
R Lake Av S (S Renton P&R)
C through P&R
L Shattuck Av S
L S 7 St
R Rainier Av S
R S 3 St
L Burnett Av S
S (Bay 8)

Awareness Areas
Renton TC

Route 169 is grouped with Route 166

To		*Base*	
Kent	035E	South Base	04D9
Renton	0486		

#177 - Display Dash Sign #177 “Serves Renton Transit Center”

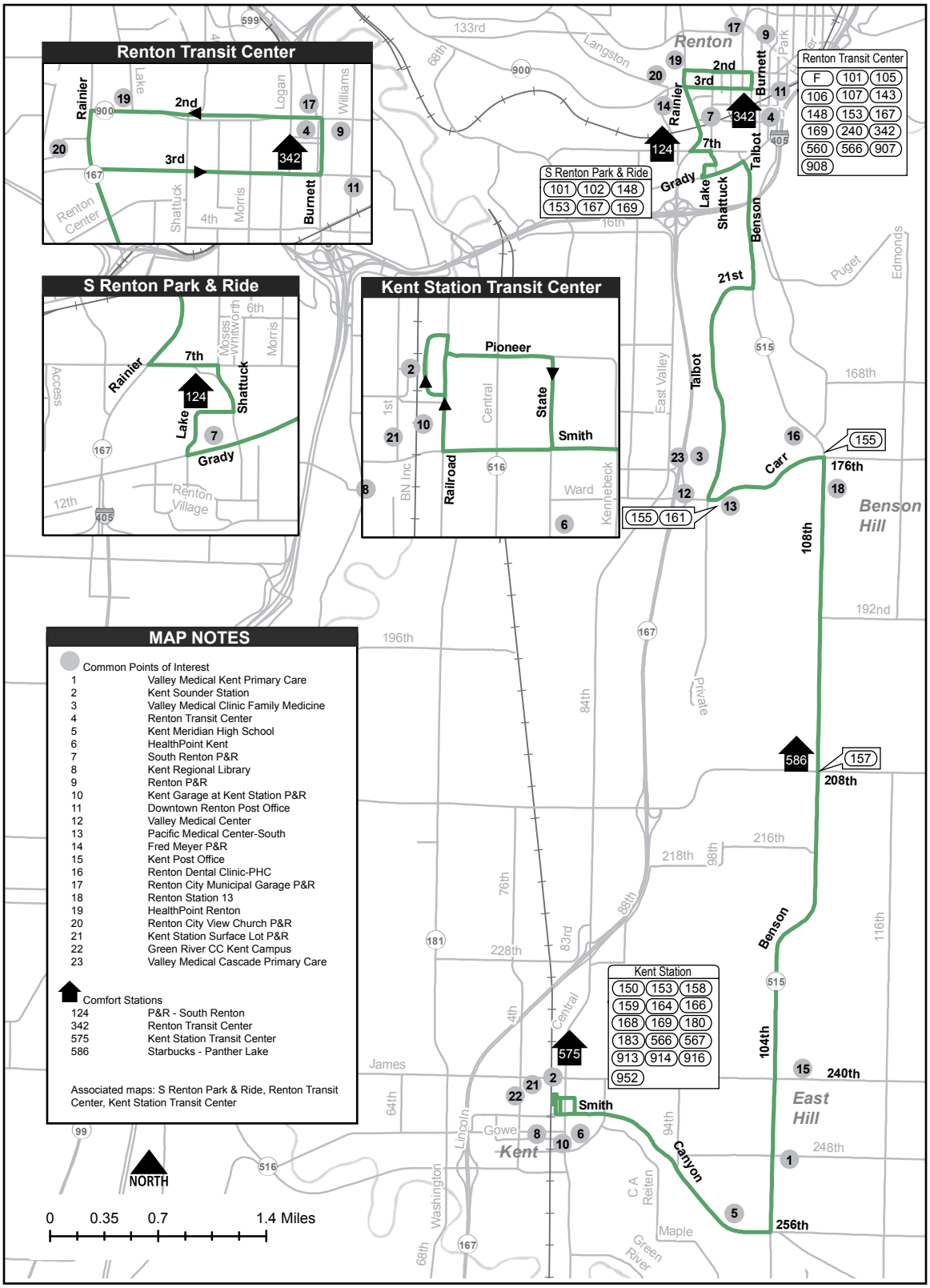

MAP NOTES

Common Points of Interest

1	Valley Medical Kent Primary Care
2	Kent Sounder Station
3	Valley Medical Clinic Family Medicine
4	Renton Transit Center
5	Kent Meridian High School
6	HealthPoint Kent
7	South Renton P&R
8	Kent Regional Library
9	Renton P&R
10	Kent Garage at Kent Station P&R
11	Downtown Renton Post Office
12	Valley Medical Center
13	Pacific Medical Center-South
14	Fred Meyer P&R
15	Kent Post Office
16	Renton Dental Clinic-PHC
17	Renton City Municipal Garage P&R
18	Renton Station 13
19	HealthPoint Renton
20	Renton City View Church P&R
21	Kent Station Surface Lot P&R
22	Green River CC Kent Campus
23	Valley Medical Cascade Primary Care

Comfort Stations

124	P&R - South Renton
342	Renton Transit Center
575	Kent Station Transit Center
586	Starbucks - Panther Lake

Associated maps: S Renton Park & Ride, Renton Transit Center, Kent Station Transit Center

Downtown Seattle

From: Federal Way/S 320 St Park & Ride

- ♦ Federal Way/S 320 St P&R (Bay 1)
- **C** through P&R
- **R** N-S rdwy
- **L** S 322 St
- **R** 23 Av S
- **R** S 317 St
- **R** through roundabout
- **2** S 317 St E/B
- **L** I-5 HOV N/B ramp
- **C** I-5 HOV lane
- **C** I-5
- **R** "W. Seattle Bridge/ Columbian Way" Exit (#163)
- **C** "W. Seattle Bridge" Exit
- **C** "Safeco Field/ Spokane St" Exit
- **C** S Spokane St
- **R** SODO Busway
- **L** S Royal Brougham Way
- **R** 4 Av S
- **C** 4 Av
- **R** Olive Way
- **L** Terry Av
- **R** Howell St
- **2** Minor St

When Scheduled Through Star Lake P&R Freeway Stop

Operate regular route

- **2** I-5
- **R** "S 272 St" Exit (#147)
- **2** Star Lake freeway stop
- **C** enter N/B I-5
- **C** N/B I-5

Federal Way Park & Ride

From: 2 Av/Bell St

- ♦ 2 Av (fs Bell St)
- **C** 2 Av
- **C** 2 Av Ext S
- **C** 4 Av
- **L** S Royal Brougham Way
- **R** SODO Busway
- **L** S Spokane St
- **R** enter S/B I-5
- **C** I-5
- **C** I-5 HOV Lane
- **L** S 317 HOV exit ramp
- **R** S 317 St
- **R** through roundabout
- **2** S 317 St
- **L** 23 Av S
- **L** S 320 St
- **R** enter S/B I-5
- **R** Federal Way/ S 320 St P&R
- **S** (Bay 2)

When Scheduled Through Star Lake P&R Freeway Stop

Operate regular route

- **2** I-5
- **R** "S 272 St" Exit (#147)
- **2** Star Lake freeway stop
- **C** enter S/B I-5
- **C** S/B I-5

Awareness Areas

4th Av/S Washington St
4th Av/University St
23rd Av S/S 320th St

Route 177 is grouped with Route 178

To		*Base*	
Downtown Seattle	06E8	South Base	04D9
Federal Way Park & Ride	06EA		

#59 - When scheduled to Star Lake freeway stop, display dash sign #59 - "Via Star Lake freeway station"

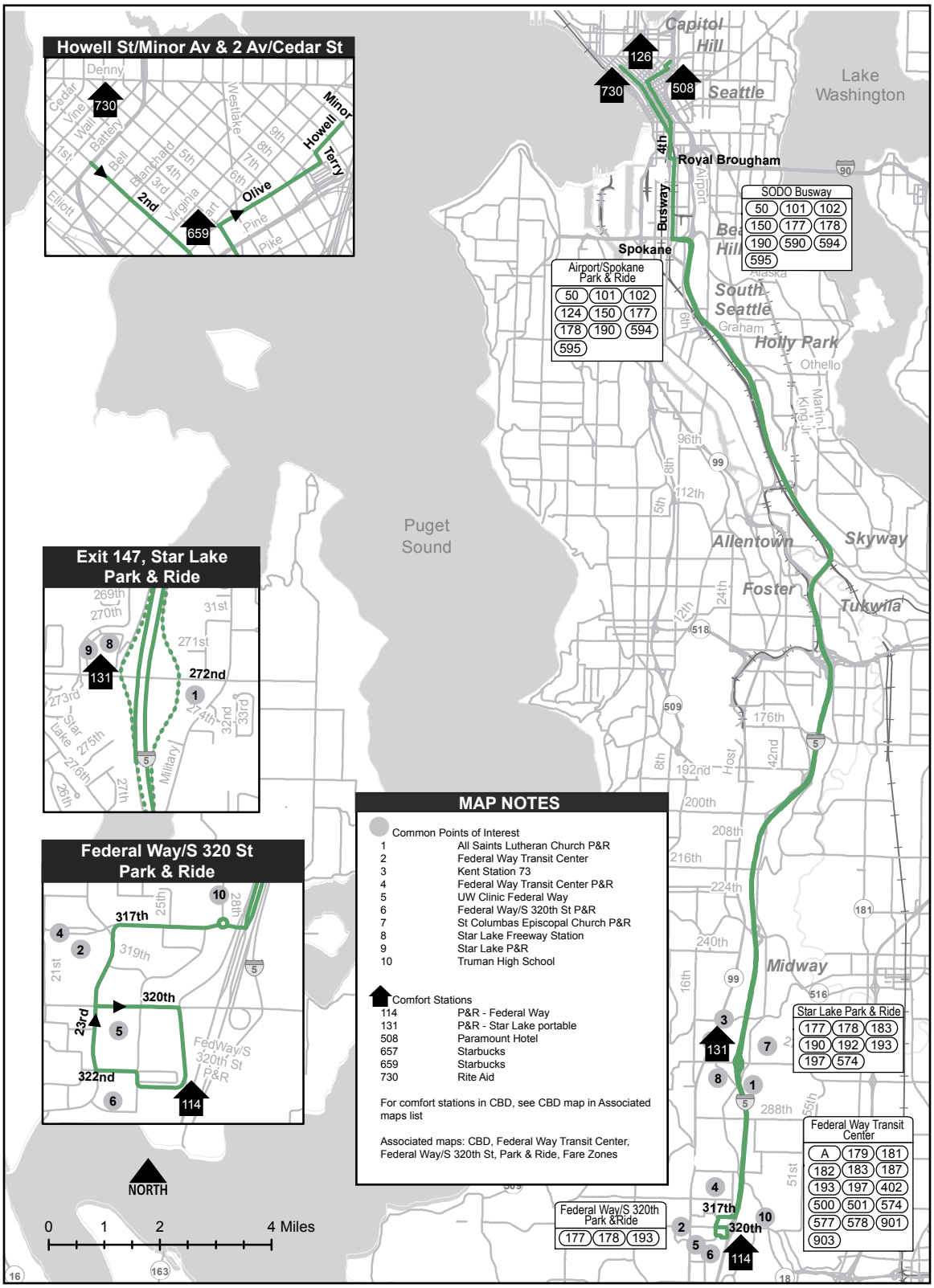
Howell St/Minor Av & 2 Av/Cedar St
Denny
Cedar
Vine
Wall
Battery
Bell
Blanchard
Westlake
Minor
Howell
Terry
Olive
Pine
Pike
Virginia
Elliott
2nd
730
659
Exit 147, Star Lake Park & Ride
269th
270th
31st
271st
272nd
273rd
274th
32nd
33rd
Star Lake
275th
276th
27th
26th
Military
131
Federal Way/S 320 St Park & Ride
317th
319th
320th
322nd
23rd
25th
28th
21st
FedWay/S 320th St P&R
114
NORTH
0 1 2 4 Miles
Capitol Hill
Seattle
Lake Washington
Royal Brougham
Busway
4th
Airport
Spokane
Bea Hill
South Seattle
Graham
Holly Park
Othello
Martin L King Jr
Puget Sound
Allentown
Skyway
Foster
Tukwila
Host
Midway
Alaska
Star Lake Park & Ride
177 178 183
190 192 193
197 574
Federal Way Transit Center
A 179 181
182 183 187
193 197 402
500 501 574
577 578 901
903
Federal Way/S 320th Park &Ride
177 178 193
SODO Busway
50 101 102
150 177 178
190 590 594
595
Airport/Spokane Park & Ride
50 101 102
124 150 177
178 190 594
595
MAP NOTES
Common Points of Interest
1 All Saints Lutheran Church P&R
2 Federal Way Transit Center
3 Kent Station 73
4 Federal Way Transit Center P&R
5 UW Clinic Federal Way
6 Federal Way/S 320th St P&R
7 St Columbas Episcopal Church P&R
8 Star Lake Freeway Station
9 Star Lake P&R
10 Truman High School
Comfort Stations
114 P&R - Federal Way
131 P&R - Star Lake portable
508 Paramount Hotel
657 Starbucks
659 Starbucks
730 Rite Aid
For comfort stations in CBD, see CBD map in Associated maps list
Associated maps: CBD, Federal Way Transit Center, Federal Way/S 320th St, Park & Ride, Fare Zones

Downtown Seattle

From: S Federal Way Park & Ride

♦ S Federal Way P&R
C through P&R
R West exit rdwy (9 Av S)
R S 348 St
C SR-18
R enter N/B I-5
C I-5
R "Federal Way/S 320 St" Exit (#143)
L S 320 St
L enter S/B I-5
R Federal Way/S 320 St P&R
2 Bay 1
C through P&R
R N-S rdwy
L S 322 St
R 23 Av S
R S 317 St
R through roundabout
2 S 317 St E/B
L I-5 HOV N/B ramp
C I-5 HOV lane
C I-5
R "W. Seattle Bridge/ Columbian Way" Exit (#163)
C "W. Seattle Bridge" Exit
C "Safeco Field/Spokane St" Exit
C S Spokane St
R SODO Busway
L S Royal Brougham Way
R 4 Av S
C 4 Av
R Olive Way
L Terry Av
R Howell St
2 Minor St

When Scheduled Through Star Lake P&R Freeway Stop
Operate regular route
2 I-5
R "S 272 St" Exit (#147)
2 Star Lake freeway stop
C enter N/B I-5
C N/B I-5

South Federal Way Park & Ride

From: Wall St/3 Av

♦ Wall St
(fs 3 Av – north side)
L 2 Av
C 2 Av Ext S
C 4 Av
L S Royal Brougham Way
R SODO Busway
L S Spokane St
R enter S/B I-5
C I-5
C I-5 HOV Lane
L S 317 HOV exit ramp
R S 317th St
R through roundabout
2 S 317 St
L 23 Av S
L S 320 St
R enter S/B I-5
R Federal Way/S 320 St P&R
2 Bay 2
C through P&R
R N-S rdwy
C 25 Av S
R S 320 St
R enter S/B I-5
C I-5
R "SR-161 South/Puyallup" Exit (#142B)
C SR-18
C S 348 St
L East entrance rdwy
2 S Federal Way P&R
R E-W rdwy
S

When Scheduled Through Star Lake P&R Freeway Stop
Operate regular route
2 I-5
R "S 272 St" Exit (#147)
2 Star Lake freeway stop
C enter S/B I-5
C S/B I-5

Awareness Areas
4th Av/S Washington St
4th Av/University St
23rd Av S/S 320th St

Route 178 is grouped with Route 177

To		*Base*	
Downtown Seattle	0132	South Base	04D9
at Federal Way Park & Ride	0134		
Federal Way	014A		

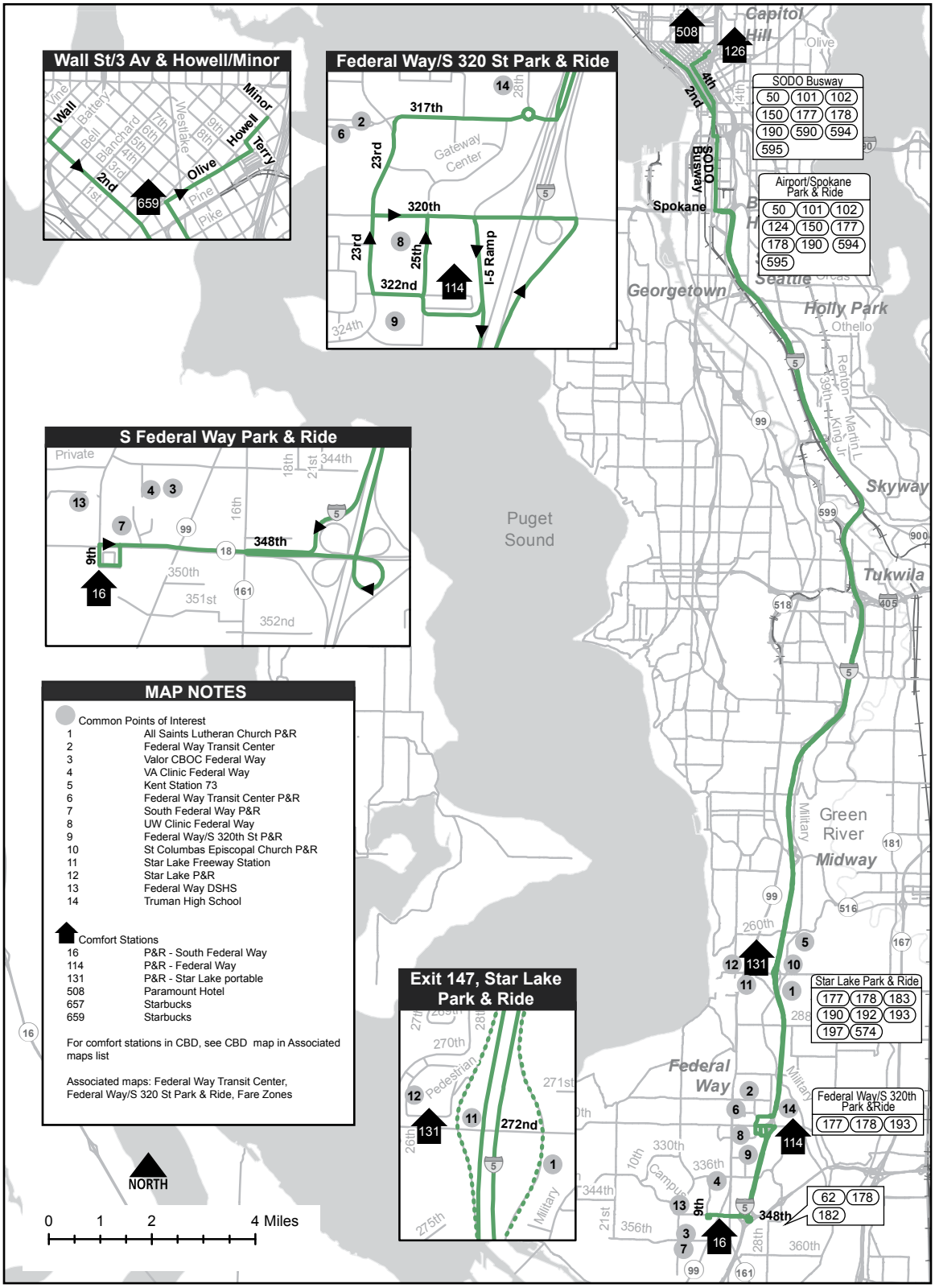

MAP NOTES

Common Points of Interest

1	All Saints Lutheran Church P&R
2	Federal Way Transit Center
3	Valor CBOC Federal Way
4	VA Clinic Federal Way
5	Kent Station 73
6	Federal Way Transit Center P&R
7	South Federal Way P&R
8	UW Clinic Federal Way
9	Federal Way/S 320th St P&R
10	St Columbas Episcopal Church P&R
11	Star Lake Freeway Station
12	Star Lake P&R
13	Federal Way DSHS
14	Truman High School

Comfort Stations

16	P&R - South Federal Way
114	P&R - Federal Way
131	P&R - Star Lake portable
508	Paramount Hotel
657	Starbucks
659	Starbucks

For comfort stations in CBD, see CBD map in Associated maps list

Associated maps: Federal Way Transit Center, Federal Way/S 320 St Park & Ride, Fare Zones

Downtown Seattle

From: Twin Lakes Park & Ride

♦ Bay 1
R SW 344 St
R 21 Av SW
R SW 320 St
C S 320 St
L Pacific Hwy S
R S 316 St
R 21 Av S
L enter Federal Way Transit Center
2 Bay 7
C through Federal Way Transit Center (E/B rdwy)
C S 317 St
R through roundabout
2 S 317 St E/B
L I-5 HOV N/B ramp
C I-5 HOV lane
C I-5
L "Seneca St" Exit (#165)
C Seneca St
R 4 Av
L Pine St
L 2 Av
C 2 Av Ext S
2 S Jackson St stop

Twin Lakes Park & Ride

From: 2 Av/Bell St

♦ 2 Av (fs Bell St)
C 2 Av
C 2 Av Ext S
C 4 Av S
R ramp "East I-90/ I-5/Spokane" Exit
L S Atlantic St
C enter "I-90/I-5"
R enter "I-5/South/ Portland" Exit (#2A)
C I-5
C I-5 HOV Lane
L S 317 HOV exit ramp
R S 317 St
R through roundabout
2 S 317 St
C enter Federal Way Transit Center
2 Bay 2
C through Federal Way Transit Center (W/B rdwy)
2 21 Av S exit
R 21 Av S
L S 316 St
L Pacific Hwy S
R SW 320 St
L 21 Av SW
L enter Twin Lakes P&R (E-W rdwy)
R N-S rdwy
S (Bay 1)

Awareness Areas
4th Av/University St
3rd Av/Pine St

To		*Base*	
Downtown Seattle	0553	South Base	04D9
Twin Lakes Park & Ride	0555		

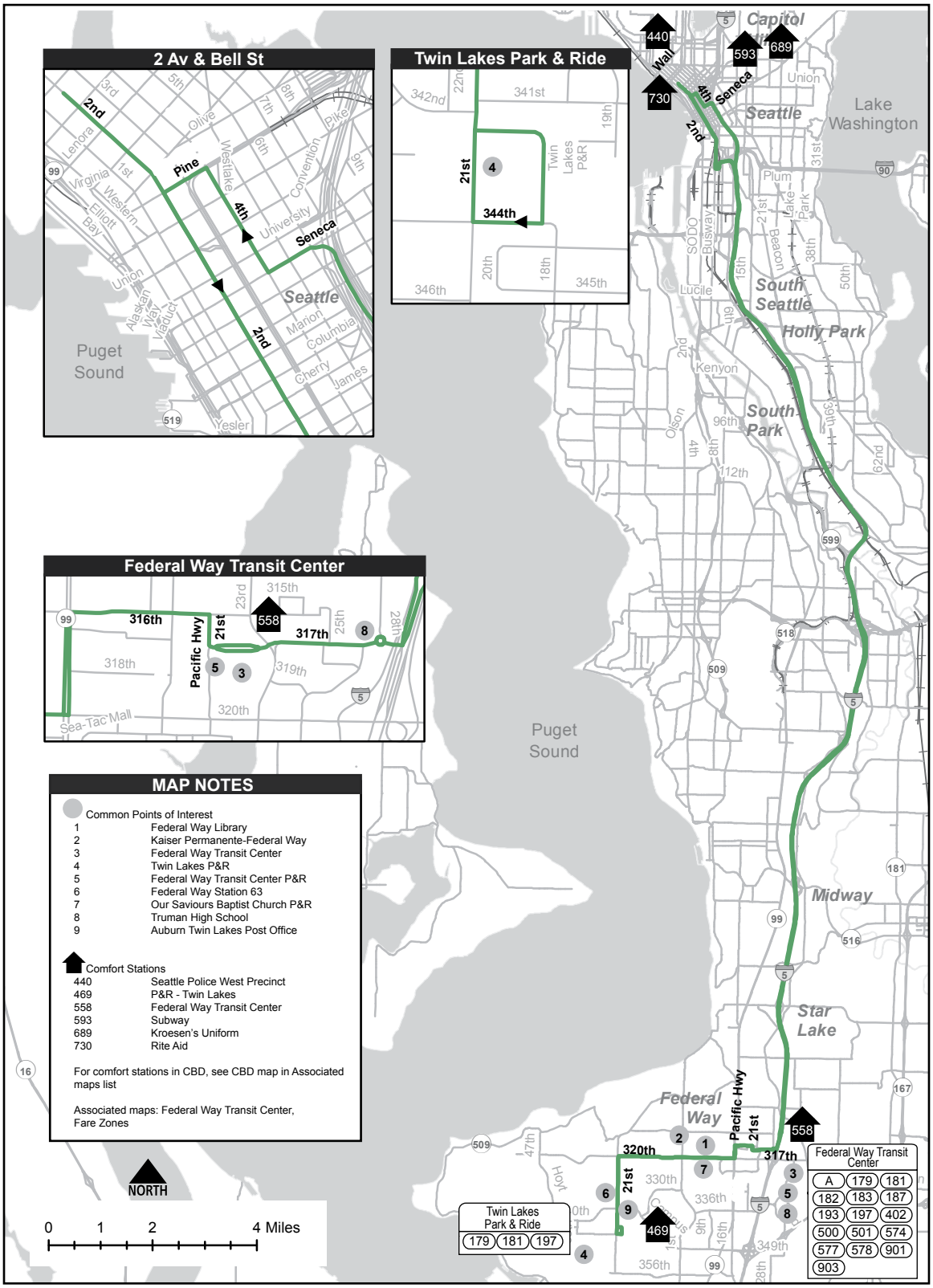

MAP NOTES

Common Points of Interest

1	Federal Way Library
2	Kaiser Permanente-Federal Way
3	Federal Way Transit Center
4	Twin Lakes P&R
5	Federal Way Transit Center P&R
6	Federal Way Station 63
7	Our Saviours Baptist Church P&R
8	Truman High School
9	Auburn Twin Lakes Post Office

Comfort Stations

440	Seattle Police West Precinct
469	P&R - Twin Lakes
558	Federal Way Transit Center
593	Subway
689	Kroesen's Uniform
730	Rite Aid

For comfort stations in CBD, see CBD map in Associated maps list

Associated maps: Federal Way Transit Center, Fare Zones



Anthony Dixon
Atlantic Base Operator of the Month
April 2017



Gregory Bradford
South Base Operator of the Month
April 2017



Daniel Funk
East Base Operator of the Month
April 2017



Jason Laing
North Base Operator of the Month
May 2017

Burien Transit Center

From: 41 St SE/A St SE

♦ 41st St SE
R A St SE
R 37th St SE
L M St SE
L 29th St SE
R F St SE
R 21st St SE
L K St SE
L 17th St SE
R A St SE
L 2nd St SE
C 2nd St SW
R A St SW
C Auburn Station Transit Center rdwy
2 Bay 1
L transit center rdwy
C 2nd St SW
L A St SW
C A St NW
R 1st St NW
C 1st St NE
L Auburn Way N
L 9th St NE
R D St NE
R 15th St NE
L Auburn Way N
C Central Av S
C Central Av N
L E Pioneer St
L Railroad Av N
2 Bay 9
R W Smith St
R 4 Av N
L W James St
R 64 Av S
L S 212 St
C Orillia Rd S
C S 188 St

R International Blvd (Hwy 99)
L S 170 St
R Air Cargo Rd
L S 154 St
C S 156 Way
C S 156 St
C SW 156 St
R 4 Av SW
R SW 150 St
L rdwy to Burien Transit Center
C through transit center
2 Bay 1
S

When Scheduled from Auburn Station Transit Center Bay 1

♦ Auburn Station Transit Center rdwy
L Transit Center Roadway
C Regular route

When Scheduled from Auburn P&R Bay 1

♦ E-W rdwy
L N-S rdwy
L E-W rdwy
L 15th St NE

When Scheduled to SeaTac Airport Link Station Bay 2

Operate regular route
2 Orillia Rd S
C S 188 St
R International Blvd (Hwy 99)
S farside S 176 St (Bay 2)

To		*Base*	
Kent	044C	South Base	04D9
Sea-Tac (via Kent)	0452		
Burien Transit Center (via Sea-Tac)	0450		

When through-routed with Route 150 change signs upon arrival at Kent Station.

Auburn

From: Burien Transit Center

2 Bay 6
♦ through transit center
L rdwy to SW 150 St
R SW 150 St
L 4 Av SW
L SW 156 St
C S 156 St
C S 156 Way
C S 154 St
R Air Cargo Rd
L S 170 St
R International Blvd (Hwy 99)
L S 188 St
C Orillia Rd S
C S 212 St
R 64 Av S
L W James St
R Railroad Av N
2 Kent Station Transit Center Bay 4
L E Pioneer St
R Central Av N
C Central Av S
C Auburn Way N
R 15th St NE
L D St NE
L 9th St NE
R Auburn Way N
R Auburn Av
R 1 St NE
C 1 St NW
L A St NW
C A St SW
R Auburn Station Transit Center rdwy (opposite 1 St SW)
2 Bay 2
L transit center rdwy
C 2nd St SW
C 2nd St SE
R A St SE
L 17th St SE
R K St SE
R 21st St SE
L F St SE
L 29th St SE
R M St SE
R 37th St SE
L D St SE
R 41st St SE
S

When Scheduled to Auburn Station Transit Center Bay 1
2 Bay 1

When Scheduled from Kent Station Transit Center Bay 4
♦ layover north of Bay 4
C Railroad Av N
2 Kent Station Transit Center Bay 4
C Regular route

MAP NOTES

Common Points of Interest

1	SeaTac Municipal Court
2	SeaTac City Hall
3	Kent Sounder Station
4	Health Service Center-Auburn
5	Burien Transit Center
6	SeaTac Police Department
7	Kent Municipal Court
8	HealthPoint Auburn
9	HealthPoint Seatac
10	Burien Library
11	Health Service Center-Auburn-PHC
12	Burien Worksource
13	HealthPoint Kent
14	Auburn P&R
15	Kaiser Permanente-Burien
16	Kent Regional Library
17	Kent Teen Clinic-PHC
18	Kent Courthouse South Division
19	Auburn Station 31-HQ
20	Kent Garage at Kent Station P&R
21	Burien Post Office
22	Kent Teen Clinic
23	District Court-Aukeen
24	Burien City Hall
25	Mt Baker High School
26	Burien TC (KC) P&R
27	District Court-Southwest
28	Auburn DSHS
29	Auburn Sounder Station
30	Alder Square Health Center
31	Highline High School
32	Burien Courthouse South Division
33	Downtown Kent Post Office
34	Auburn Police Department
35	Alder Square Health Center-PHC
36	West Auburn Continuation High School
37	Burien Police Department
38	Tyee High School
39	Corrections Facility (Jail)
40	Green River Surgical Center
41	Auburn Post Office
42	Department of Licensing-Auburn
43	Kent/James Street P&R
44	Kent City Hall
45	Regional Justice Center
46	Auburn City Hall
47	Auburn Public Health Center
48	Auburn Transit Center
49	Kent Police Headquarters
50	Auburn Regional Medical Center
51	Auburn Municipal Airport
52	Auburn Municipal Court
53	Social Security Office-Kent
54	Kent Station Surface Lot P&R
55	Social Security Office-Burien
56	Green River CC Kent Campus

Comfort Stations

57	Burien Transit Center
98	P&R - Kent
99	P&R - Auburn
167	Union 76 Gas
386	Albertsons
511	Auburn Station Transit Center

Associated maps: Kent Station Transit Center, Burien Park & Ride, Auburn Communter Rail Station

To		*Base*	
SE Auburn (via Kent)	0455	South Base	04D9
at Kent Station (to SE Auburn)	044D		
SE Auburn Station	0454		

When through-routed with Route 150 change signs upon arrival at Kent Station.

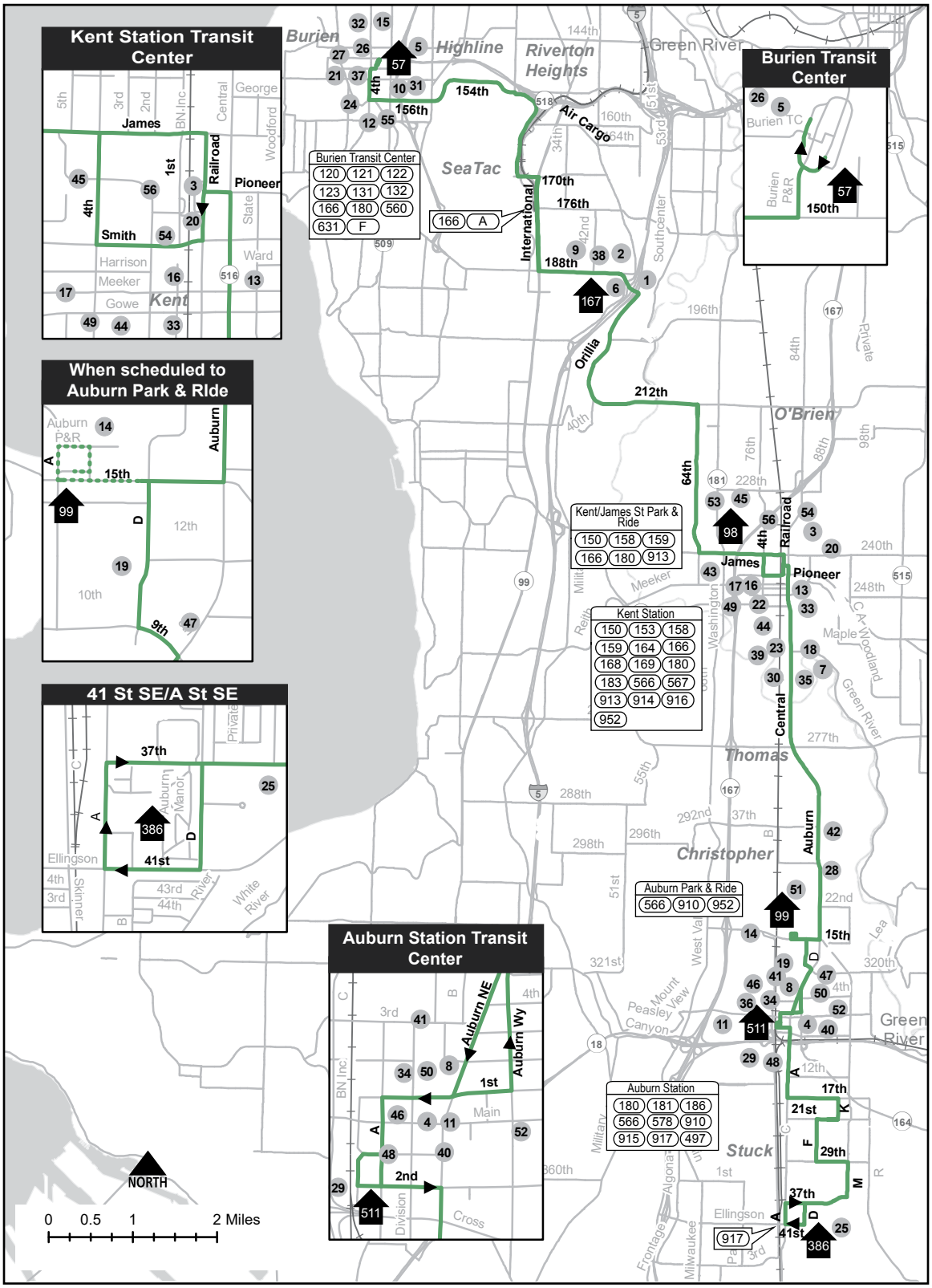
Kent Station Transit Center
When scheduled to Auburn Park & RIde
41 St SE/A St SE
Auburn Station Transit Center
Burien Transit Center
Burien Transit Center
120 121 122
123 131 132
166 180 560
631 F
166 A
Kent/James St Park & Ride
150 158 159
166 180 913
Kent Station
150 153 158
159 164 166
168 169 180
183 566 567
913 914 916
952
Auburn Park & Ride
566 910 952
Auburn Station
180 181 186
566 578 910
915 917 497
Burien
Highline
Riverton Heights
Green River
SeaTac
Air Cargo
International
Orillia
O'Brien
Thomas
Christopher
Stuck
Kent
Auburn
Central
Railroad
Pioneer
James
Smith
Harrison
Meeker
Gowe
Ward
Burien TC
Burien P&R
Auburn P&R
Auburn Manor
Ellingson
Skinner
White River
Auburn NE
Auburn Wy
Main
Division
Cross
Mount View
Peasley Canyon
Military
Frontage
Algona
Milwaukee
Maple
Green River
Lea
Private
NORTH
0 0.5 1 2 Miles

Twin Lakes Park & Ride

From: SE 320 St/122 Av SE (Green River CC)

♦ S 320 St
(122 Av SE layover)
L 124 Av SE
L SE 316 St
L 116 Av SE
R SE 320 St
R 112 Av SE
L Lea Hill Rd SE
C SE 320 St
C 8 St NE
L M St NE
(Harvey Rd NE)
R E Main St
L Auburn Way S
R 2 St SE
C 2 St SW
R A St SW
L Auburn Station Transit Center rdwy
2 Bay 3
C transit rdwy
R A St SW
C S Division St
L 3 St SW overpass
L C St SW exit
R C St SW
R 15 St SW
R W Valley Rd
L S Peasley Canyon Rd
C S 320 St
R 23 Av S
L enter Federal Way Transit Center (S 317 St)
2 Bay #3 stop
C through transit center (clockwise loop)
R 23 Av S
R S 320 St
C SW 320 St
L 21 Av SW
L enter Twin Lakes P&R (E-W rdwy)
R N-S rdwy
S (Bay 2)

Green River College

From: Twin Lakes Park & Ride

♦ Twin Lakes P&R Bay 2
R SW 344 St
R 21 Av SW
R SW 320 St
C S 320 St
L 23 Av S
L enter Federal Way Transit Center (S 317 St)
C through transit center (clockwise loop)
2 Bay 8 stop
C through Federal Way Transit Center (E/B rdwy)
R 23 Av S
L S 320 St
R S Peasley Canyon Rd
R W Valley Rd
L 15 St SW
L C St SW
R 3 St SW exit
C 3 St SW overpass
R S Division St
C A St SW
L Auburn Station Transit Center rdwy
2 Bay 1
L transit center rdwy
C 2 St SW
C 2 St SE
L Auburn Way S
R E Main St
L M St NE
R 8 St NE
C SE 320 St
C Lea Hill Rd SE
R 112 Av SE
L SE 320 St
S (122 Av SE layover)

Awareness Areas
23rd Av S/S 320th St

To		*Base*	
Twin Lakes Park & Ride	061A	South Base	04D9
at Auburn Station	060E		
Green River College	048A		

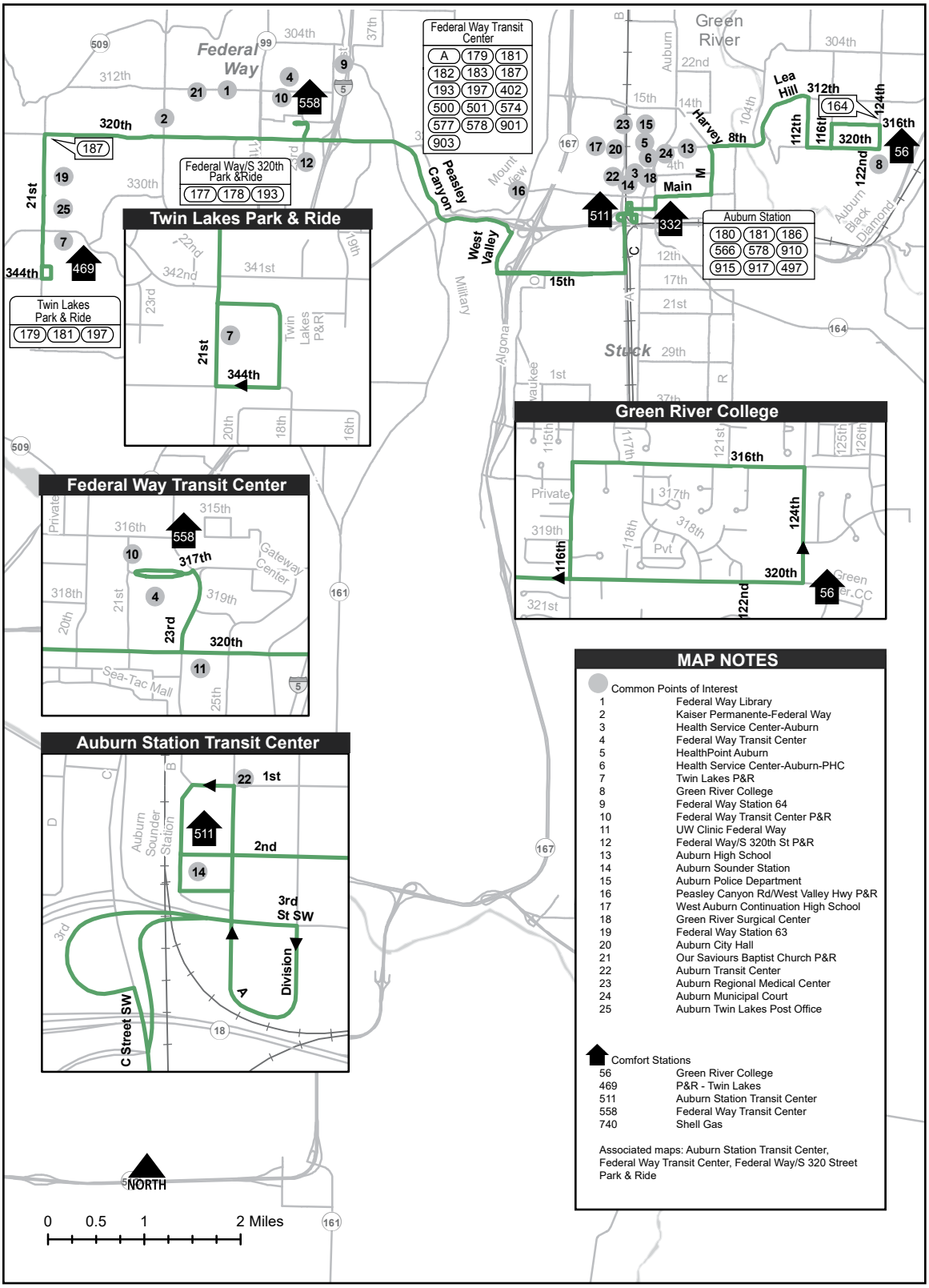

MAP NOTES

Common Points of Interest

1	Federal Way Library
2	Kaiser Permanente-Federal Way
3	Health Service Center-Auburn
4	Federal Way Transit Center
5	HealthPoint Auburn
6	Health Service Center-Auburn-PHC
7	Twin Lakes P&R
8	Green River College
9	Federal Way Station 64
10	Federal Way Transit Center P&R
11	UW Clinic Federal Way
12	Federal Way/S 320th St P&R
13	Auburn High School
14	Auburn Sounder Station
15	Auburn Police Department
16	Peasley Canyon Rd/West Valley Hwy P&R
17	West Auburn Continuation High School
18	Green River Surgical Center
19	Federal Way Station 63
20	Auburn City Hall
21	Our Saviours Baptist Church P&R
22	Auburn Transit Center
23	Auburn Regional Medical Center
24	Auburn Municipal Court
25	Auburn Twin Lakes Post Office

Comfort Stations

56	Green River College
469	P&R - Twin Lakes
511	Auburn Station Transit Center
558	Federal Way Transit Center
740	Shell Gas

Associated maps: Auburn Station Transit Center, Federal Way Transit Center, Federal Way/S 320 Street Park & Ride

Federal Way Transit Center Bay 3

From: 49 Av NE/42 St NE

- ♦ 49 Av NE
- **C** 39 Av SW
- **L** Northshore Pkwy
- **L** 45 Av NE
- **L** 41 St NE
- **R** 49 Av NE
- **R** through roundabout
- **2** Norpoint Way NE (E/B)
- **C** Norpoint Way NE
- **L** 29 St NE
- **C** SW 356 St
- **L** 1 Av S
- **R** S 348 St
- **L** 9 Av S
- **R** S 336 St
- **L** Pacific Hwy S
- **R** S 324 St
- **L** 23 Av S
- **L** S 317 St
- **C** Federal Way Transit Center
- **S** (Bay 3)

Northeast Tacoma

From: Federal Way Transit Center Bay 3

- ♦ Federal Way Transit Center (Bay 3)
- **C** through transit center (clockwise loop)
- **C** through transit center (E/B rdwy)
- **R** 23 Av S
- **R** S 324 St
- **L** Pacific Hwy S
- **R** S 336 St
- **L** 9 Av S
- **R** S 348 St
- **L** 1 Av S
- **R** SW 356 St
- **C** 29 St NE
- **R** Norpoint Way NE
- **C** Norpoint Way NE
- **R** through roundabout
- **2** 49 Av NE N/B
- **R** 49 Av NE
- **S** (fs 42 St NE)

Awareness Areas
23rd Av S/S 320th St

Route 182 is grouped with Route 187

To		*Base*	
Federal Way Transit Center	040E	South Base	04D9
NE Tacoma	0628		

When scheduled from Rt 187 to Rt 182, change signs at S 320 St/20 Av S
When scheduled from Rt 182 to Rt 187, change signs at S 324 St/17 Av S.

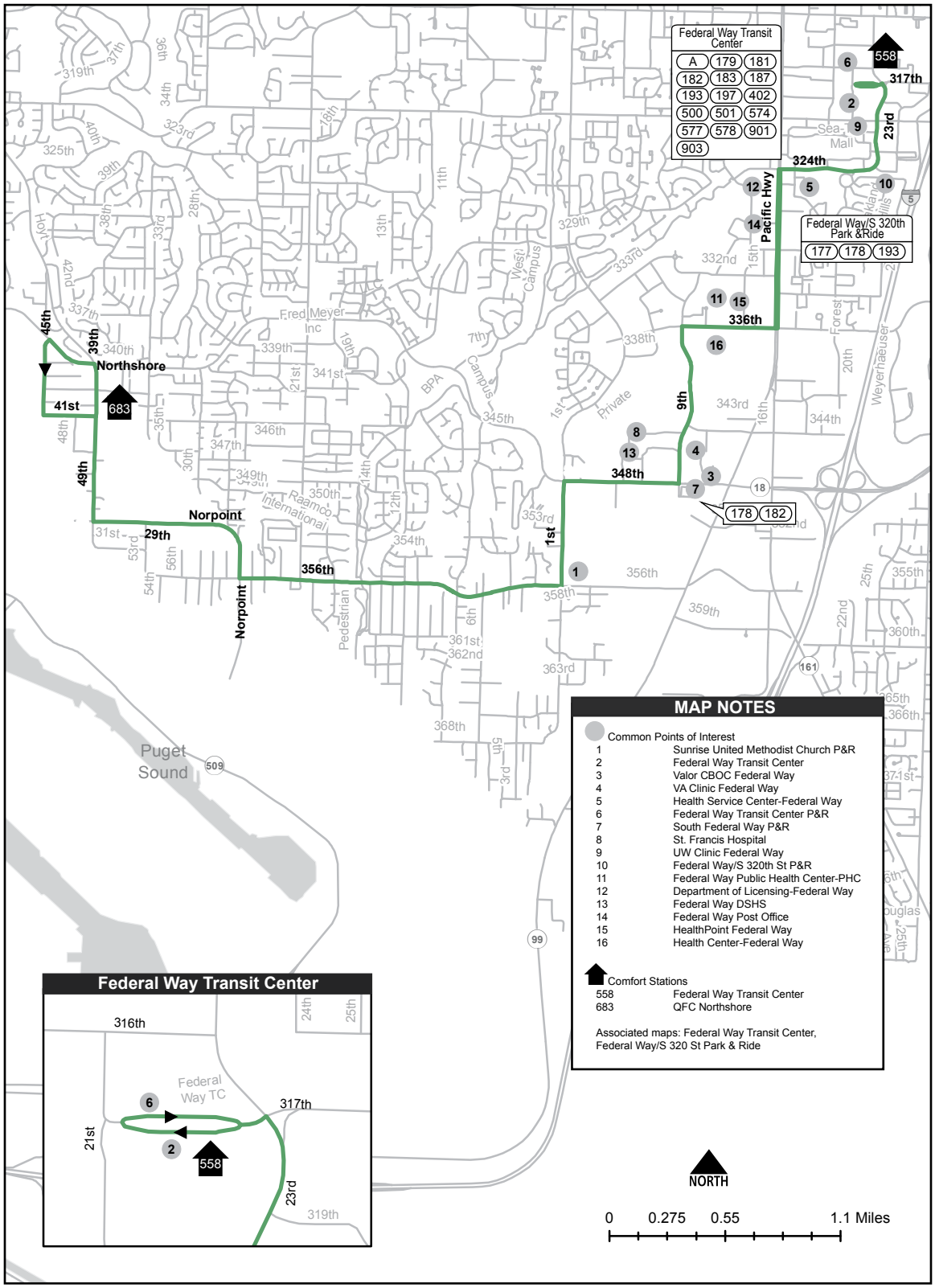

MAP NOTES

Common Points of Interest

1	Sunrise United Methodist Church P&R
2	Federal Way Transit Center
3	Valor CBOC Federal Way
4	VA Clinic Federal Way
5	Health Service Center-Federal Way
6	Federal Way Transit Center P&R
7	South Federal Way P&R
8	St. Francis Hospital
9	UW Clinic Federal Way
10	Federal Way/S 320th St P&R
11	Federal Way Public Health Center-PHC
12	Department of Licensing-Federal Way
13	Federal Way DSHS
14	Federal Way Post Office
15	HealthPoint Federal Way
16	Health Center-Federal Way

Comfort Stations

558	Federal Way Transit Center
683	QFC Northshore

Associated maps: Federal Way Transit Center, Federal Way/S 320 St Park & Ride

Kent Station Transit Center Bay 3

From: Federal Way Transit Center Bay 8

♦ Bay 8
C through transit center (E/B rdwy)
C S 317 St
R through roundabout
2 28 Av S (N/B)
R S 304 St
R Military Rd S
L 31 Av S
R S 304 St
L 37 Av S
L S 298 St
R 36 Pl S
C 39 Av S
C S 294 St
C 45 Pl S
L S 288 St
R Military Rd S
L S Star Lake Rd
R S 272 St
L Military Rd S
R Reith Rd
C W Meeker St
L Lincoln Av N
R W Smith St
L Railroad Av N
L Kent Station Transit Center bus loop
2 Bay 3

Federal Way Transit Center Bay 1

From: Kent Station Transit Center Bay 9

♦ Railroad Av N (Bay 9)
R W Smith St
L Lincoln Av N
R W Meeker St
C Reith Rd
L Military Rd S
R S 272 St
L S Star Lake Rd
R Military Rd S
L S 288 St
R 45 Pl S
C S 294 St
C 39 Av S
C 36 Pl S
L S 298 St
R 37 Av S
R S 304 St
L 31 Av S
R Military Rd S
L S 304 St
L 28 Av S
R through roundabout
2 S 317 St (W/B) (use right lane marked "Except Transit")
L enter Federal Way Transit Center
S (Bay 1)

Route 183 is grouped with Routes 153, 164, 168

To		*Base*	
Kent	0543	South Base	04D9
Federal Way Transit Center	040D		

When through-routed (153/183) change signs upon arrival at Kent Station

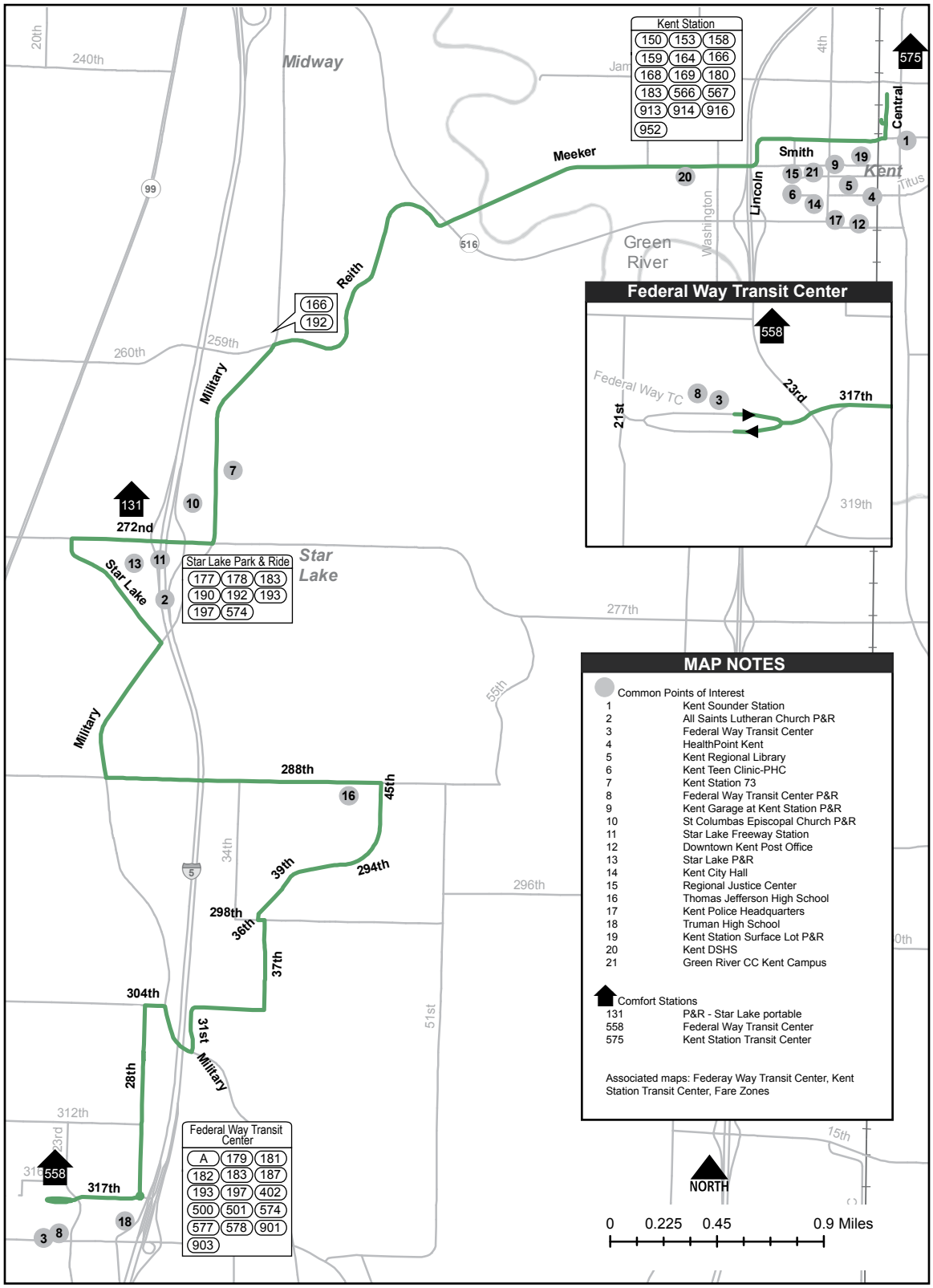
Kent Station
150 153 158
159 164 166
168 169 180
183 566 567
913 914 916
952
Federal Way Transit Center
558
Federal Way TC
21st
23rd
317th
319th
Star Lake Park & Ride
177 178 183
190 192 193
197 574
Federal Way Transit Center
A 179 181
182 183 187
193 197 402
500 501 574
577 578 901
903
Midway
Kent
Green River
Star Lake
Meeker
Smith
Central
Lincoln
Reith
Military
272nd
288th
45th
294th
39th
298th
36th
37th
304th
31st
28th
317th
240th
260th
259th
277th
296th
312th
Washington
Titus
4th
20th
55th
34th
51st
15th
NORTH
0 0.225 0.45 0.9 Miles
MAP NOTES
Common Points of Interest
1 Kent Sounder Station
2 All Saints Lutheran Church P&R
3 Federal Way Transit Center
4 HealthPoint Kent
5 Kent Regional Library
6 Kent Teen Clinic-PHC
7 Kent Station 73
8 Federal Way Transit Center P&R
9 Kent Garage at Kent Station P&R
10 St Columbas Episcopal Church P&R
11 Star Lake Freeway Station
12 Downtown Kent Post Office
13 Star Lake P&R
14 Kent City Hall
15 Regional Justice Center
16 Thomas Jefferson High School
17 Kent Police Headquarters
18 Truman High School
19 Kent Station Surface Lot P&R
20 Kent DSHS
21 Green River CC Kent Campus
Comfort Stations
131 P&R - Star Lake portable
558 Federal Way Transit Center
575 Kent Station Transit Center
Associated maps: Federay Way Transit Center, Kent Station Transit Center, Fare Zones

Auburn Station Bay 2

From: Griffin Av/Cedar St

♦ Griffin Av (SR-164)
R Roosevelt Av (SR-410)
R Monroe Av (past QFC)
R Cole St
L Myrtle Av
L Wells St
R Griffin Av (SR-164)
C SE 436 Way (SR-164)
C SE 436 St (SR-164)
C Auburn-Enumclaw Rd (SR-164)
C Auburn Way S (SR-164)
L 2 St SE
C 2 St SW
R A St SW
L Auburn station transit roadway
2 Bay 2

When scheduled from Griffin Av/Wells St
Operate regular route
2 Wells St
♦ Wells St
C Regular route

Enumclaw

From: Auburn Station Bay 2

♦ Bay 2 (transit rdwy)
L 2 St SW
C 2 St SE
R Auburn Way S (SR-164)
C Auburn-Enumclaw Rd (SR-164)
C SE 436 St (SR-164)
C SE 436 Way (SR-164)
C Griffin Av (SR-164)
S (Cedar St)

Special Instructions
Make only off-road stops at zones along SR-164. Utilize driveways and/or intersections at posted stops if necessary. Do not make in-lane stops on SR-164.

To		*Base*	
Auburn	01E4	South Base	04D9
Enumclaw	01EA		

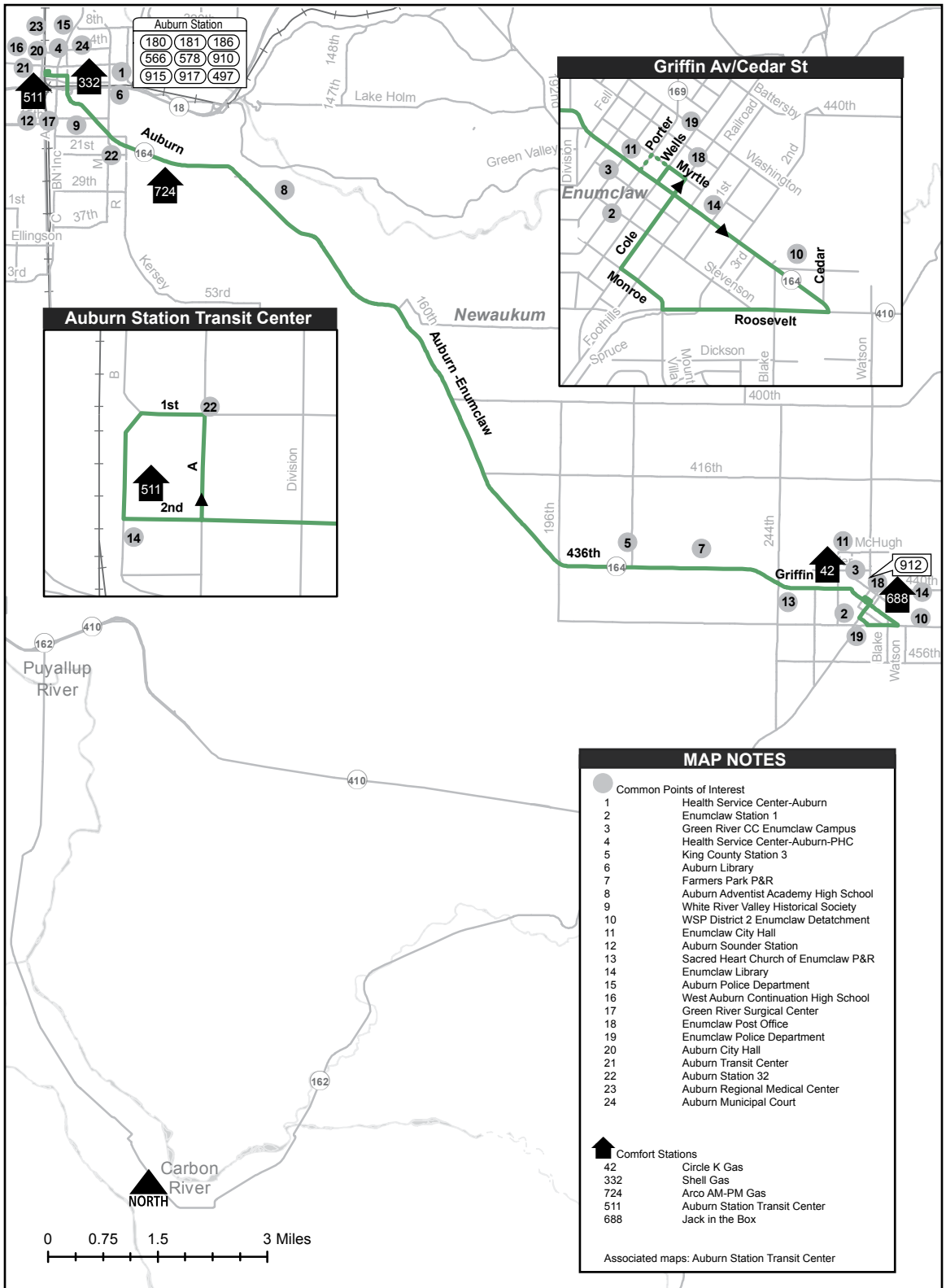

MAP NOTES

Common Points of Interest

1	Health Service Center-Auburn
2	Enumclaw Station 1
3	Green River CC Enumclaw Campus
4	Health Service Center-Auburn-PHC
5	King County Station 3
6	Auburn Library
7	Farmers Park P&R
8	Auburn Adventist Academy High School
9	White River Valley Historical Society
10	WSP District 2 Enumclaw Detatchment
11	Enumclaw City Hall
12	Auburn Sounder Station
13	Sacred Heart Church of Enumclaw P&R
14	Enumclaw Library
15	Auburn Police Department
16	West Auburn Continuation High School
17	Green River Surgical Center
18	Enumclaw Post Office
19	Enumclaw Police Department
20	Auburn City Hall
21	Auburn Transit Center
22	Auburn Station 32
23	Auburn Regional Medical Center
24	Auburn Municipal Court

Comfort Stations

42	Circle K Gas
332	Shell Gas
724	Arco AM-PM Gas
511	Auburn Station Transit Center
688	Jack in the Box

Associated maps: Auburn Station Transit Center

Twin Lakes

From: Federal Way Transit Center Bay 3

♦ Bay 3
C through Federal Way Transit Center (clockwise loop)
C through transit center (E/B rdwy)
R 23 Av S
R S 320 St
C SW 320 St
S (21 Av SW)

Federal Way Transit Center Bay 3

From: SW 320 St/21 Av SW

♦ SW 320 St (W/B)
L 47 Av SW
C Hoyt Rd SW
C 39 Av SW
L SW 342 St
L 35 Av SW

Slow Order
15 mph or less between 35 Ave SW and 26 Ave SW on SW 325 St and SW 327 St

R SW 325 St
C 30 Av SW
C SW 327 St
L 26 Av SW
L SW 323 St
R 26 Av SW
R SW 320 St
C S 320 St
L 23 Av S
L S 317 St
C Federal Way Transit Center
S (Bay 3)

Awareness Areas
23rd Av S/S 320th St

Route 187 is grouped with Route 182

To		*Base*	
Twin Lakes	06D2	South Base	04D9
Federal Way Transit Center	040E		

When scheduled from Rt 187 to Rt 182, change signs at S 320 St/20 Av S.
When scheduled from Rt 182 to Rt 187, change signs at S 324 St/17 Av S.

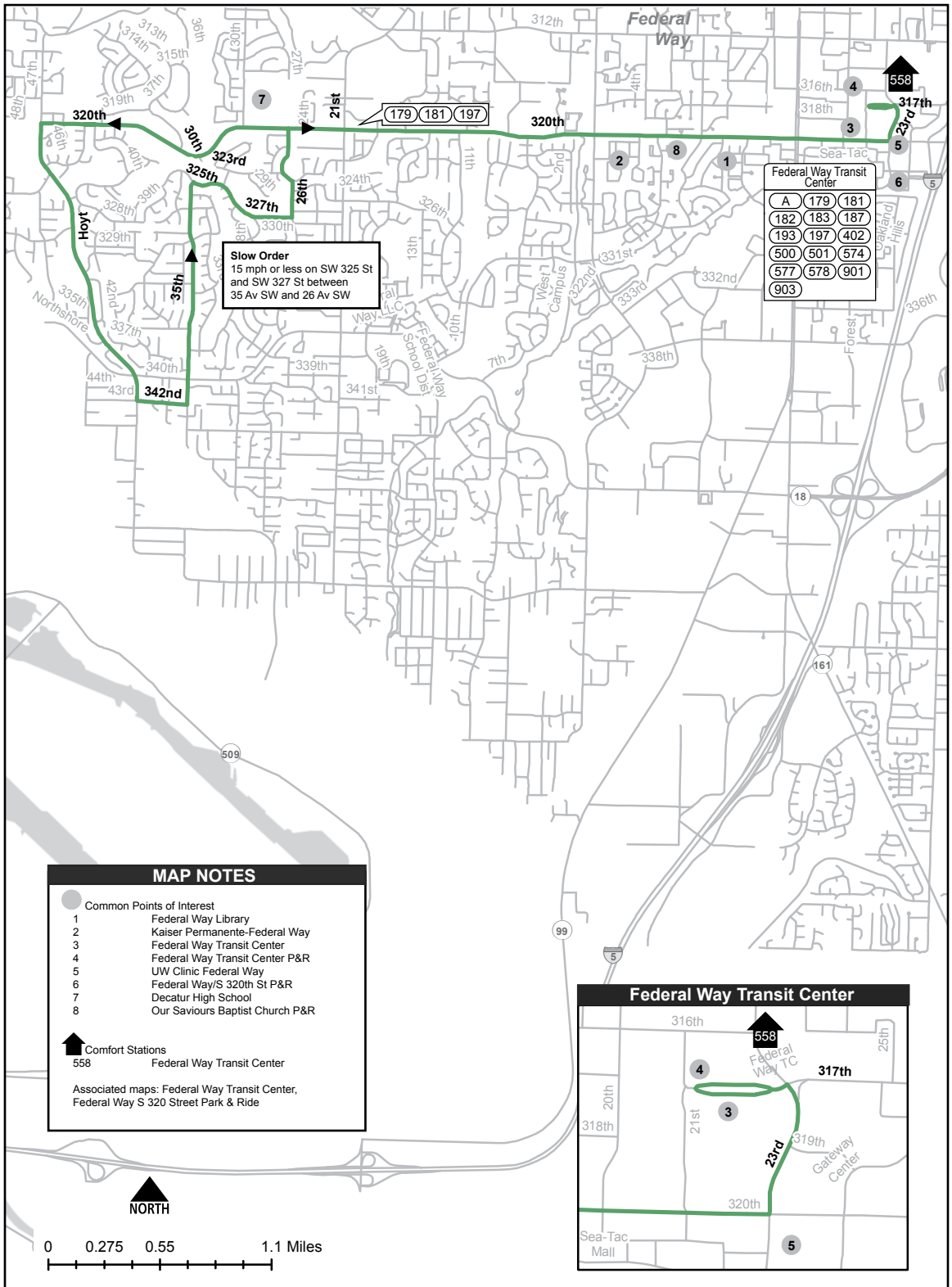
Federal Way
Federal Way Transit Center
A 179 181
182 183 187
193 197 402
500 501 574
577 578 901
903
Slow Order
15 mph or less on SW 325 St and SW 327 St between 35 Av SW and 26 Av SW
320th
30th
323rd
325th
327th
26th
21st
Hoyt
35th
342nd
317th
23rd
558
179 181 197
Sea-Tac
Oakland Hills
Forest
West Campus
Federal Way School Dist
Northshore
MAP NOTES
Common Points of Interest
1 Federal Way Library
2 Kaiser Permanente-Federal Way
3 Federal Way Transit Center
4 Federal Way Transit Center P&R
5 UW Clinic Federal Way
6 Federal Way/S 320th St P&R
7 Decatur High School
8 Our Saviours Baptist Church P&R
Comfort Stations
558 Federal Way Transit Center
Associated maps: Federal Way Transit Center, Federal Way S 320 Street Park & Ride
NORTH
0 0.275 0.55 1.1 Miles
Federal Way Transit Center
316th
318th
319th
320th
317th
23rd
21st
20th
25th
Federal Way TC
Gateway Center
Sea-Tac Mall

Downtown Seattle

From: Redondo Heights Park & Ride

♦ Redondo Heights P&R
C through P&R loop rdwy (counterclockwise)
C P&R rdwy
R S 276 St
R Pacific Hwy S (Hwy 99)
R S 272 St
L 26 Av S
R Star Lake P&R rdwy
C through P&R (counter-clockwise loop)
L 26 Av S
L S 272 St
L enter N/B I-5
C I-5
R "W. Seattle Bridge/ Columbian Way" Exit (#163)
C "W. Seattle Bridge" Exit
C "Safeco Field/ Spokane St" Exit
C S Spokane St
R SODO Busway
L S Royal Brougham Way
R 4 Av S
C 4 Av
R Olive Way
L Terry Av
R Howell St
2 Minor St

Redondo Heights Park & Ride

From: 2 Av/Bell St

♦ 2 Av
C 2 Av Ext S
C 4 Av
L S Royal Brougham Way
R SODO Busway
L S Spokane St
R enter S/B I-5
C I-5
R "S 272 St" Exit (#147)
2 Star Lake freeway stop (S/B I-5/S 272 St off-ramp)
R S 272 St
L Pacific Hwy S (Hwy 99)
L S 276 St
L Redondo Heights P&R rdwy
C P&R loop rdwy
S

Awareness Areas
4th Av/S Washington St
4th Av/University St

To		*Base*	
Downtown Seattle	0560	South Base	04D9
Redondo Heights Park & Ride	0568		

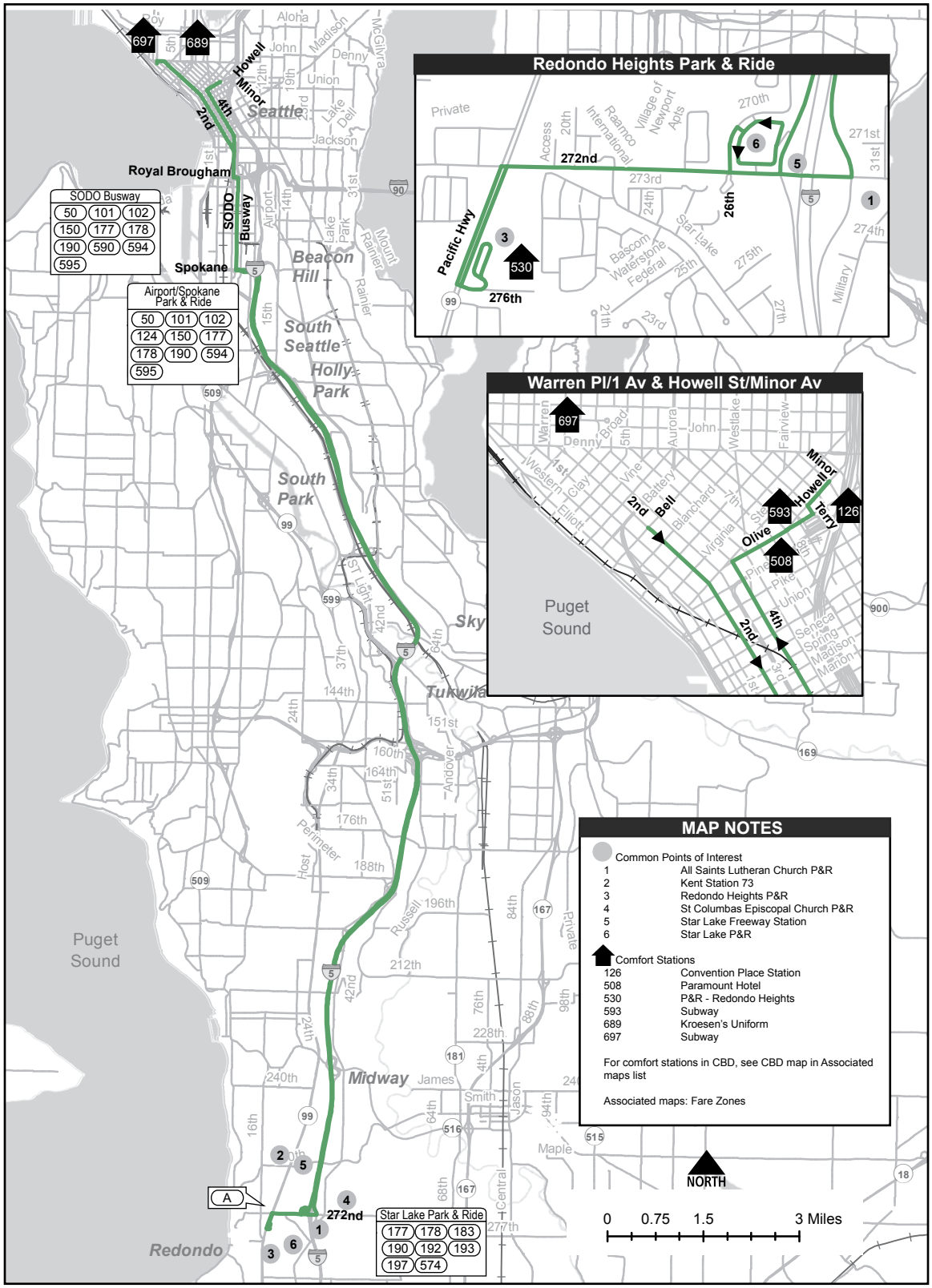
Redondo Heights Park & Ride
Warren Pl/1 Av & Howell St/Minor Av
SODO Busway
50 101 102
150 177 178
190 590 594
595
Airport/Spokane Park & Ride
50 101 102
124 150 177
178 190 594
595
Star Lake Park & Ride
177 178 183
190 192 193
197 574
MAP NOTES
Common Points of Interest
1 All Saints Lutheran Church P&R
2 Kent Station 73
3 Redondo Heights P&R
4 St Columbas Episcopal Church P&R
5 Star Lake Freeway Station
6 Star Lake P&R
Comfort Stations
126 Convention Place Station
508 Paramount Hotel
530 P&R - Redondo Heights
593 Subway
689 Kroesen's Uniform
697 Subway
For comfort stations in CBD, see CBD map in Associated maps list
Associated maps: Fare Zones
NORTH
0 0.75 1.5 3 Miles
Puget Sound
Royal Brougham
Spokane
Beacon Hill
South Seattle
Holly Park
South Park
Tukwila
Midway
Redondo
Howell
Minor
Seattle
Pacific Hwy
272nd
276th
26th
Olive
Terry
Bell
4th
2nd

Downtown Seattle

From: Star Lake Park & Ride

♦ Star Lake freeway stop (S/B I-5 Off- Ramp)
L S 272 St
L Military Rd S
L enter Kent/Des Moines P&R
C through P&R
R Military Rd S
R Kent/Des Moines Rd
C Kent/Des Moines freeway station
C enter N/B I-5
C I-5
L "Seneca St" Exit (#165)
C Seneca St
R 4 Av
L Pine St
L 2 Av
C 2 Av Ext S

Star Lake

From: 2 Av/Bell St

♦ 2 Av
C 2 Av Ext S
C 4 Av S
R ramp "East I-90/ I-5/Spokane" Exit
L S Atlantic St
C enter "I-90/I-5"
R enter "I-5/South/ Portland" Exit (#2A)
C I-5
R "SR-516/Kent/ Des Moines" Exit (#149)
L "E/B SR-516/Kent" (Kent/Des Moines Rd)
C Kent/Des Moines Rd (SR-516)
L Military Rd S
L enter Kent/Des Moines P&R
C through P&R
R Military Rd S
R S 272 St
S

Awareness Areas
4th Av/University St
3rd Av/Pine St

To		*Base*	
Downtown Seattle	0764	South Base	04D9
Star Lake	0745		

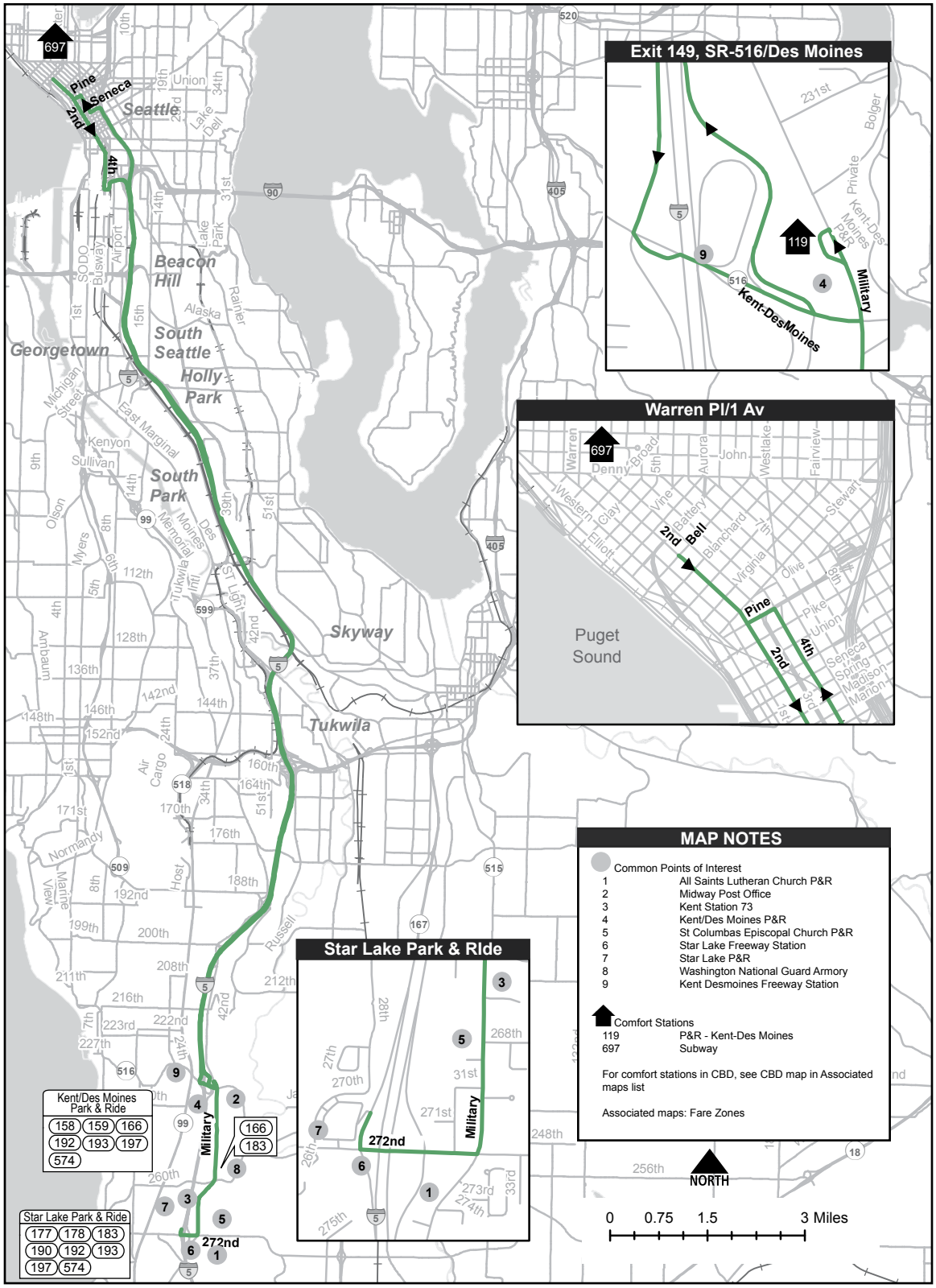
Exit 149, SR-516/Des Moines
Warren Pl/1 Av
Star Lake Park & RIde
MAP NOTES
Common Points of Interest
1 All Saints Lutheran Church P&R
2 Midway Post Office
3 Kent Station 73
4 Kent/Des Moines P&R
5 St Columbas Episcopal Church P&R
6 Star Lake Freeway Station
7 Star Lake P&R
8 Washington National Guard Armory
9 Kent Desmoines Freeway Station
Comfort Stations
119 P&R - Kent-Des Moines
697 Subway
For comfort stations in CBD, see CBD map in Associated maps list
Associated maps: Fare Zones
Kent/Des Moines Park & Ride
158 159 166
192 193 197
574
Star Lake Park & Ride
177 178 183
190 192 193
197 574
166
183
NORTH
0 0.75 1.5 3 Miles
Seattle
Beacon Hill
South Seattle
Georgetown
Holly Park
South Park
Skyway
Tukwila
Puget Sound
Kent-DesMoines
Military
272nd
Pine
Seneca
2nd
4th
Bell



Ali Direh
Central Base Operator of the Month
April 2017



Kevin Ralston
Bellevue Base Operator of the Month
April 2017



Jack Millman
North Base Operator of the Month
April 2017



Tedla Yirdaw-Gebeyehu
Ryerson Base Operator of the Month
April 2017

First Hill

From: Federal Way/S 320 Park & Ride Layover

♦ Bay 1
C through P&R
L S 322 St
R 23 Av S
L enter Federal Way Transit Center (S 317 St)
C through transit center (clockwise loop)
2 Bay #7 stop
C through transit center (E/B Rdwy)
C S 317 St
R through roundabout
2 S 317 St E/B
L I-5 HOV N/B ramp
C I-5 HOV lane
C I-5
R "S 272 St" Exit (#147)
C enter N/B I-5
2 Star Lk freeway stop
C enter N/B I-5
R "Kent/Des Moines" Exit (#149A)
2 Kent/Des Moines Freeway Stop
C enter N/B I-5
C I-5
R "SR-599/Tukwila/ W Marginal Way" Exit (#156)
C SR-599
R "Tukwila" Exit
R Interurban Av S
R 1st rdwy into north entrace Tukwila P&R
C through P&R
L 52 Av S
L Interurban Av S
2 Tukwila P&R stop
R enter N/B I-5
C I-5
R "Dearborn St/James St/ Madison St/Hospital" Exit (#164A)
C I-5 N/B collector/ distributor lanes (Stay in second to right lane)
R "Madison St" Exit (#164)
C 7 Av
C Hubbell Pl
R Seneca St
R 9 Av
L Jefferson St
C E Jefferson St
S (17 Av)

Express Stops Northbound

- Federal Way/S 320 St P&R (Bay 1)
- 23 Av S/S 319 PL
- Federal Way Transit Center (Bay 7)
- S 317 St/26 Av S
- I-5/S 272 on-ramp N/B Freeway Stop (Star Lake P&R)
- I-5/Kent-D.M. Rd N/B Freeway Stop (Kent-Des Moines P&R)
- Interurban Av S/48 Av S
- Interurban Av S/52 Av S (Tukwila P&R)
- 8 Av/Seneca St
- 9 Av/Spring St
- 9 Av/Marion St
- 9 Av/Cherry St
- 9 Av/Jefferson St
- Jefferson St/Broadway
- E Jefferson St/12 Av
- E Jefferson St/17 Av

Awareness Areas
23rd Av S/S 320th St

To		*Base*	
First Hill	01DD	South Base	04D9

Federal Way S/S 320 Street Park & Ride

From: E Jefferson St/17 Av

♦ Jefferson St
R 9 Av
R Seneca St
R Boren Av
R James St

Safety Stop
9 Av and James St (W/B) test brakes and check air pressure (90 lbs)

L 6 Av
C enter I-5 collector/ distributor lanes
C I-5 S/B collector/ distributor lanes
C I-5
R "Tukwila/Interurban Av" Exit (#156)
L Interurban Av S
R 1st rdwy into north entrance of Tukwila P&R lot
C through P&R lot
L 52 Av S
L Interurban Av S
2 Tukwila P&R stop
L S 133 St
R enter S/B SR-599
L enter "I-405 North/ Renton"
C I-5
R "SR-516/ Kent-Des Moines" Exit (#149)
2 Kent/Des Moines Freeway Stop
C enter S/B I-5
R "S 272 St" Exit (#147)
2 Star Lake freeway stop (S/B I-5/S 272 St off-ramp)
C enter S/B I-5
C I-5
C I-5 HOV Lane
L S 317 HOV exit ramp
R S 317 St
R through roundabout
2 S 317 St
C enter Federal Way Transit Center
2 Bay #2 Stop
C through transit center (clockwise loop)
R 23 Av S
L S 320 St
R enter S/B I-5
R Federal Way/S 320 St P&R
S (Bay 2)

Express Stop Instructions Southbound

- E Jefferson St/17 Av
- E Jefferson St/12 Av
- Jefferson St/Broadway
- Jefferson St/9 Av
- 9 Av/fm James St
- 9 Av/fs Columbia St
- 9 Av/Spring S
- Boren Av/fs Seneca St
- Boren Av/Madison St
- Boren Av/Columbia St
- Interurban Av S/52 Av S (Tukwila P&R)
- Interurban Av S/48 Av S
- I-5/Kent D.M. Rd on-ramp S/B Freeway Stop (Kent-Des Moines P&R)
- I-5/S 272 off-ramp S/B Freeway Stop (Star Lake P&R)
- S 317 St/26 Av S
- Federal Way Transit Center (Bay 2)
- 23 Av S/S 320 St
- Federal Way/S 320 St P&R (Bay 2)

Awareness Areas
23rd Av S/S 320th St

To		*Base*	
Federal Way	00EE	South Base	04D9

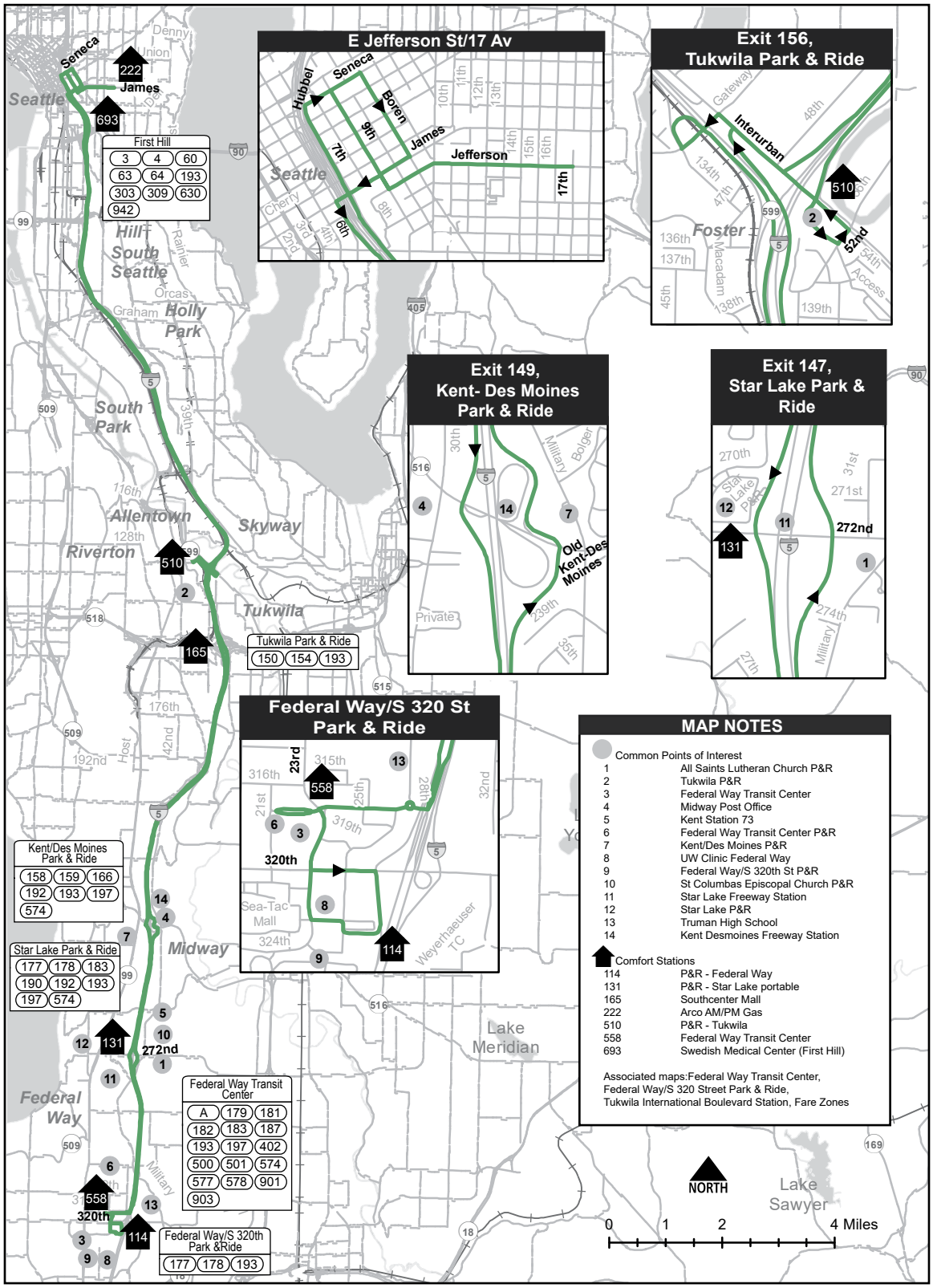
E Jefferson St/17 Av
Exit 156, Tukwila Park & Ride
Exit 149, Kent- Des Moines Park & Ride
Exit 147, Star Lake Park & Ride
Federal Way/S 320 St Park & Ride
MAP NOTES
Common Points of Interest
1 All Saints Lutheran Church P&R
2 Tukwila P&R
3 Federal Way Transit Center
4 Midway Post Office
5 Kent Station 73
6 Federal Way Transit Center P&R
7 Kent/Des Moines P&R
8 UW Clinic Federal Way
9 Federal Way/S 320th St P&R
10 St Columbas Episcopal Church P&R
11 Star Lake Freeway Station
12 Star Lake P&R
13 Truman High School
14 Kent Desmoines Freeway Station
Comfort Stations
114 P&R - Federal Way
131 P&R - Star Lake portable
165 Southcenter Mall
222 Arco AM/PM Gas
510 P&R - Tukwila
558 Federal Way Transit Center
693 Swedish Medical Center (First Hill)
Associated maps:Federal Way Transit Center, Federal Way/S 320 Street Park & Ride, Tukwila International Boulevard Station, Fare Zones
First Hill 3 4 60 63 64 193 303 309 630 942
Kent/Des Moines Park & Ride 158 159 166 192 193 197 574
Star Lake Park & Ride 177 178 183 190 192 193 197 574
Tukwila Park & Ride 150 154 193
Federal Way Transit Center A 179 181 182 183 187 193 197 402 500 501 574 577 578 901 903
Federal Way/S 320th Park &Ride 177 178 193
NORTH
0 1 2 4 Miles

University District

From: Twin Lakes Park & Ride

♦ Twin Lakes P&R Bay 2
R SW 344 St
R 21 Av SW
R SW 320 St
L Pacific Hwy S
R S 316 St
R 21 Av S
L enter Federal Way Transit Center
2 Bay 8
C through Federal Way Transit Center (E/B rdwy)
C S 317 St
C through roundabout
C S 317 St
L enter I-5 HOV N/B direct access ramp
C I-5
R "S 272 St" Exit (#147)
S Star Lake freeway stop
C enter N/B I-5
C I-5
R "SR516/Kent/ Des Moines" Exit (#149A)
S (Kent/Des Moines freeway stop)
C enter N/B I-5
C I-5
R "NE 45 St/NE 50 St" Exit (#169)
C "NE 45 St" Exit
C 7 Av NE (right lane)
R NE 45 St
R 15 Av NE
L NE Pacific St
S

Twin Lakes Park & Ride

From: 45th/Roosevelt

***Note**: For safety reasons, do not board or deboard customers at 7 Av NE/NE 47 St layover*

♦ NE 45 St
R 15 Av NE
L NE Pacific St
R Montlake Blvd NE
C Montlake Blvd E
R enter W/B SR-520
C SR-520
C enter "I-5 South/ Seattle/Portland"
C I-5
R "Kent/Des Moines" Exit (#149)
S Kent/Des Moines freeway stop
C enter S/B I-5
C I-5
R "S 272 St" Exit (#147)
S Star Lake freeway stop
C enter S/B I-5
C I-5
C I-5 HOV Lane
L S 317 St direct access ramp
R S 317 St
R through roundabout
2 S 317 St (W/B) (use right lane marked "Except Transit")
C enter Federal Way Transit Center
2 Bay 2
C through transit center
2 21 Av S exit
C 21 Av S
L S 316 St
L Pacific Hwy S
R S 320 St
C SW 320 St
L 21 Av SW
L enter Twin Lakes P&R (E-W rdwy)
R N-S rdwy
S (P&R Bay 2)

Stop Instructions
Make only off-road stops at zones along state roads. Utilize driveways and/or intersections at posted stops if necessary. Do not make in-lane stops on state roads.

To		*Base*	
University District	041F	South Base	04D9
Twin Lakes Park & Ride	042B		

Awareness Areas
23rd Av S/S 320th St

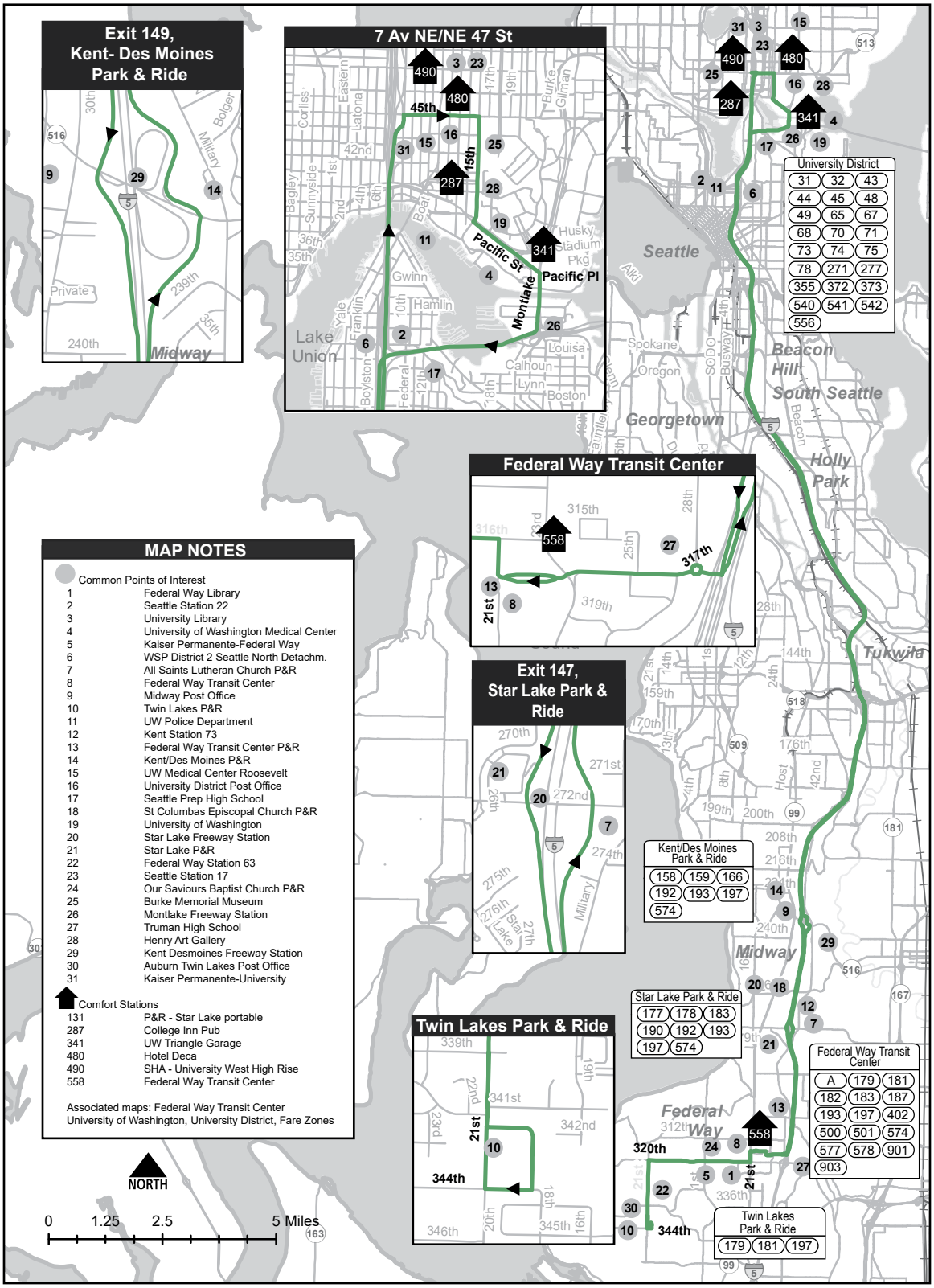

MAP NOTES

Common Points of Interest

1	Federal Way Library
2	Seattle Station 22
3	University Library
4	University of Washington Medical Center
5	Kaiser Permanente-Federal Way
6	WSP District 2 Seattle North Detachm.
7	All Saints Lutheran Church P&R
8	Federal Way Transit Center
9	Midway Post Office
10	Twin Lakes P&R
11	UW Police Department
12	Kent Station 73
13	Federal Way Transit Center P&R
14	Kent/Des Moines P&R
15	UW Medical Center Roosevelt
16	University District Post Office
17	Seattle Prep High School
18	St Columbas Episcopal Church P&R
19	University of Washington
20	Star Lake Freeway Station
21	Star Lake P&R
22	Federal Way Station 63
23	Seattle Station 17
24	Our Saviours Baptist Church P&R
25	Burke Memorial Museum
26	Montlake Freeway Station
27	Truman High School
28	Henry Art Gallery
29	Kent Desmoines Freeway Station
30	Auburn Twin Lakes Post Office
31	Kaiser Permanente-University

Comfort Stations

131	P&R - Star Lake portable
287	College Inn Pub
341	UW Triangle Garage
480	Hotel Deca
490	SHA - University West High Rise
558	Federal Way Transit Center

Associated maps: Federal Way Transit Center
University of Washington, University District, Fare Zones

Downtown Issaquah

From: Swedish Medical Center (NE Blakely Dr)

- ♦ NE Blakely Dr (Swedish Medical Center)
- **L** 8 Av NE
- **R** NE Discovery Dr
- **L** Highlands Dr NE
- **L** "Transit Only" enter Issaquah Highlands P&R
- **C** counterclockwise through P&R
- **2** Bay 1
- **C** counterclockwise through P&R to N/B exit
- **C** Highlands Dr NE
- **L** SE Black Nugget Rd
- **R** E Lake Sammamish Parkway SE
- **L** SE 56 St
- **C** NW Sammamish Rd
- **L** 10 Av NW
- **R** Lake Dr
- **R** 12 Av NW (second stop sign; unmarked)
- **L** 17 Av NW (Renton/Issaquah Rd SE/ SR-900)
- **L** NW Gilman Blvd
- **R** 12 Av NW
- **R** Newport Way NW
- **R** enter Issaquah Transit Center (bus only)
- **C** bus loop to Bay 1
- **C** NW Maple St exit
- **R** NW Maple St
- **L** Maple St NW
- **R** NW Gilman Blvd
- **R** Front St N
- **L** E Sunset Way
- **R** 2 Av SE
- **R** enter Community Center (SE Clark St)
- **S**

Swedish Medical Center

From: Issaquah Community Center (SE Clark St/2 Av SE)

- ♦ Community Center rdwy (SE Clark St)
- **R** parking lot rdwy
- **L** SE Bush St
- **R** Front St S
- **L** NW Gilman Blvd
- **L** Maple St NW
- **R** NW Maple St
- **L** enter Issaquah Transit Center (bus only)
- **C** bus loop to Bay 5
- **C** exit to NW Maple St
- **R** NW Maple St
- **L** 12 Av NW
- **L** NW Gilman Blvd
- **R** 17 Av NW (Renton/Issaquah Rd SE/ SR-900)
- **R** 12 Av NW
- **L** Lake Dr (unmarked; first street on left, sign "Private Street")
- **L** 10 Av NW
- **R** NW Sammamish Rd
- **R** E Lk Sammamish Pkwy
- **L** SE Black Nugget Rd
- **R** Highlands Dr NE
- **C** 9 Av NE
- **L** "transit only" entrance Issaquah Highlands P&R
- **C** bus loop to Bay 1
- **C** through P&R to exit S/B 9 Av NE
- **C** 9 Av NE
- **R** NE Discovery Dr
- **L** 7 Av NE
- **L** NE Blakely Dr
- **S**

To		*Base*	
Downtown Issaquah	0150	Bellevue Base	04D2
Swedish Medical Center	0038		

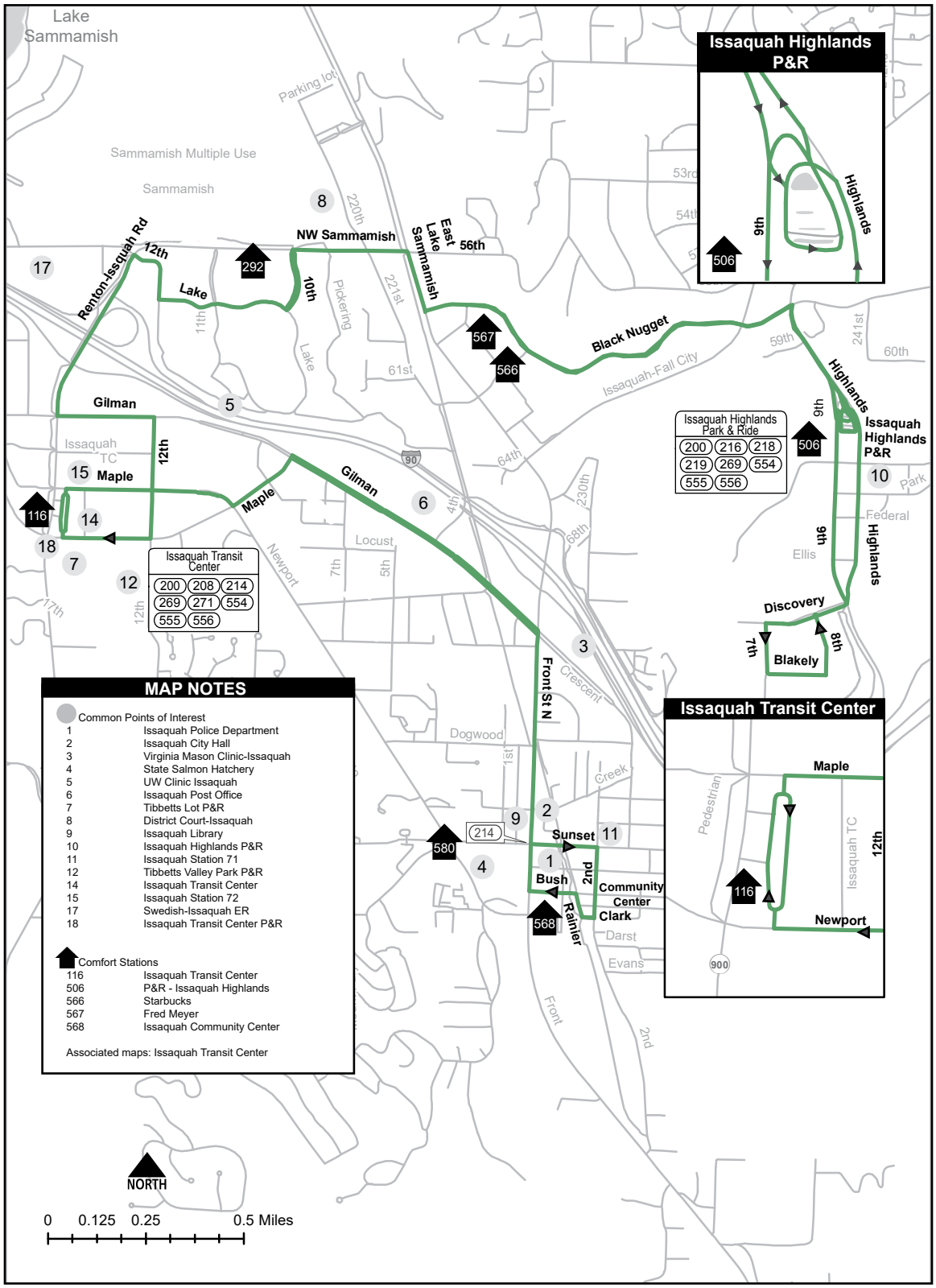
Lake Sammamish
Parking lot
Sammamish Multiple Use
Sammamish
8
220th
NW Sammamish
East Lake Sammamish
56th
17
Renton-Issaquah Rd
12th
292
Lake
10th
Pickering
221st
11th
Lake
61st
567
566
Black Nugget
Issaquah-Fall City
59th
241st
60th
Highlands
Issaquah Highlands P&R
9th
506
Highlands
53rd
54th
Gilman
5
Issaquah TC
15
Maple
12th
116
14
18
7
12
Maple
Gilman
90
64th
6
4th
230th
68th
Locust
Newport
7th
5th
17th
12th
Issaquah Transit Center
200 208 214
269 271 554
555 556
Issaquah Highlands Park & Ride
200 216 218
219 269 554
555 556
506
9th
Issaquah Highlands P&R
10
Park
Federal
Ellis
9th
Highlands
Discovery
7th
8th
Blakely
3
Front St N
Crescent
Dogwood
1st
Creek
9
2
214
580
Sunset
11
4
1
Bush
2nd
Community Center
Clark
568
Rainier
Darst
Evans
Front
2nd
Issaquah Transit Center
Maple
Pedestrian
Issaquah TC
12th
116
Newport
900
MAP NOTES
Common Points of Interest
1 Issaquah Police Department
2 Issaquah City Hall
3 Virginia Mason Clinic-Issaquah
4 State Salmon Hatchery
5 UW Clinic Issaquah
6 Issaquah Post Office
7 Tibbetts Lot P&R
8 District Court-Issaquah
9 Issaquah Library
10 Issaquah Highlands P&R
11 Issaquah Station 71
12 Tibbetts Valley Park P&R
14 Issaquah Transit Center
15 Issaquah Station 72
17 Swedish-Issaquah ER
18 Issaquah Transit Center P&R
Comfort Stations
116 Issaquah Transit Center
506 P&R - Issaquah Highlands
566 Starbucks
567 Fred Meyer
568 Issaquah Community Center
Associated maps: Issaquah Transit Center
NORTH
0 0.125 0.25 0.5 Miles

North Mercer Island
Mercer Village Shopping Center

♦ N-S rdwy
R SE 68 St
C SE 70 Pl
R E Mercer Way
C W Mercer Way
R 78 Av SE
R SE 27 St
L 80 Av SE
L N Mercer Way
S (fs 80 Av SE)

Mercer Village Shopping Center
76 Av SE/SE 24 St

♦ 76 Av SE
R N Mercer Way
R 80 Av SE
R SE 27 St
L 78 Av SE
L W Mercer Way
C E Mercer Way
L SE 70 Pl
C SE 68 St
L enter into Shopping Center (2nd rdwy past fire station)
L E-W rdwy
L N-S rdwy
2 layover on west side of Fire Station
S

Route 201 is grouped with Routes 204

To		*Base*	
North Mercer Island	0274	Bellevue Base	04D2
South Mercer Island	026A		

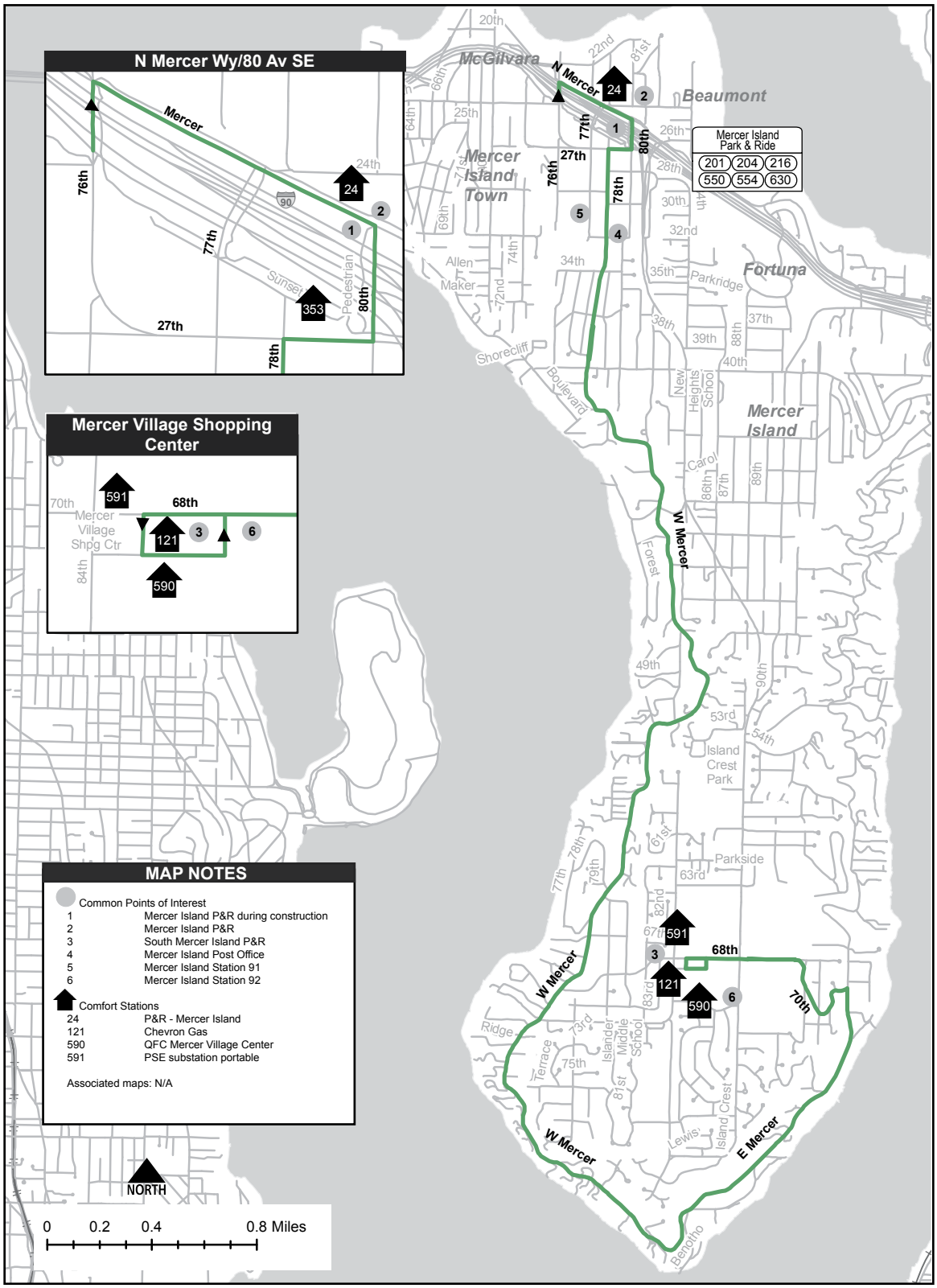
N Mercer Wy/80 Av SE
Mercer
76th
77th
27th
78th
80th
Sunset
Pedestrian
90
24
353
1
2
Mercer Village Shopping Center
70th
Mercer Village Shpg Ctr
84th
68th
591
121
590
3
6
MAP NOTES
Common Points of Interest
1 Mercer Island P&R during construction
2 Mercer Island P&R
3 South Mercer Island P&R
4 Mercer Island Post Office
5 Mercer Island Station 91
6 Mercer Island Station 92
Comfort Stations
24 P&R - Mercer Island
121 Chevron Gas
590 QFC Mercer Village Center
591 PSE substation portable
Associated maps: N/A
NORTH
0 0.2 0.4 0.8 Miles
McGilvra
N Mercer
Beaumont
Mercer Island Town
Fortuna
Mercer Island
Parkridge
Shorecliff
Boulevard
New Heights School
Allen Maker
Island Crest Park
Parkside
W Mercer
E Mercer
Island Crest
Lewis
Ridge
Terrace
Islander Middle School
Mercer Island Park & Ride
201 204 216
550 554 630

Mercer Village Shopping Center

From 76 Av SE/SE 24 St

♦ 76 Av SE
R N Mercer Way
C N Mercer Way
R 80 Av SE
R SE 27 St
L 78 Av SE
L SE 40 St
R 86 Av SE
L Island Crest Way
R SE 68 St
L enter shopping center (2nd rdwy past fire station)
L E-W rdwy
L N-S rdwy
2 Layover (west side of fire station)
S

When Scheduled via 84 Av SE/SE 78 St
R SE 78 St
R 84 Av SE
R 84 Av SE (at intersection with SE 72 St)
R enter into Shopping Center
C E-W rdwy
L N-S rdwy
2 Layover (west side of fire station)

North Mercer Island

From: Mercer Village Shopping Center

♦ N-S rdwy
R SE 68 St
L Island Crest Way
R 86 Av SE
L SE 40 St
R 78 Av SE
R SE 27 St
L 80 Av SE
L N Mercer Way
S (at P&R W/B)
C N Mercer Way
L 77 Av SE
R SE 27 St
R 76 Av SE
2 (ns SE 24 St)

When Scheduled via 84 Av SE/SE 78 St
♦ N-S roadway
L SE 68 St
L 84 Av SE
L 84 Av SE (at intersection with SE 72 St)
L SE 78 St
L Island Crest Way
C Regular route

Route 204 is grouped with Routes 201

To		*Base*	
South Mercer Island	05A4	Bellevue Base	04D2
North Mercer Island	03C1		

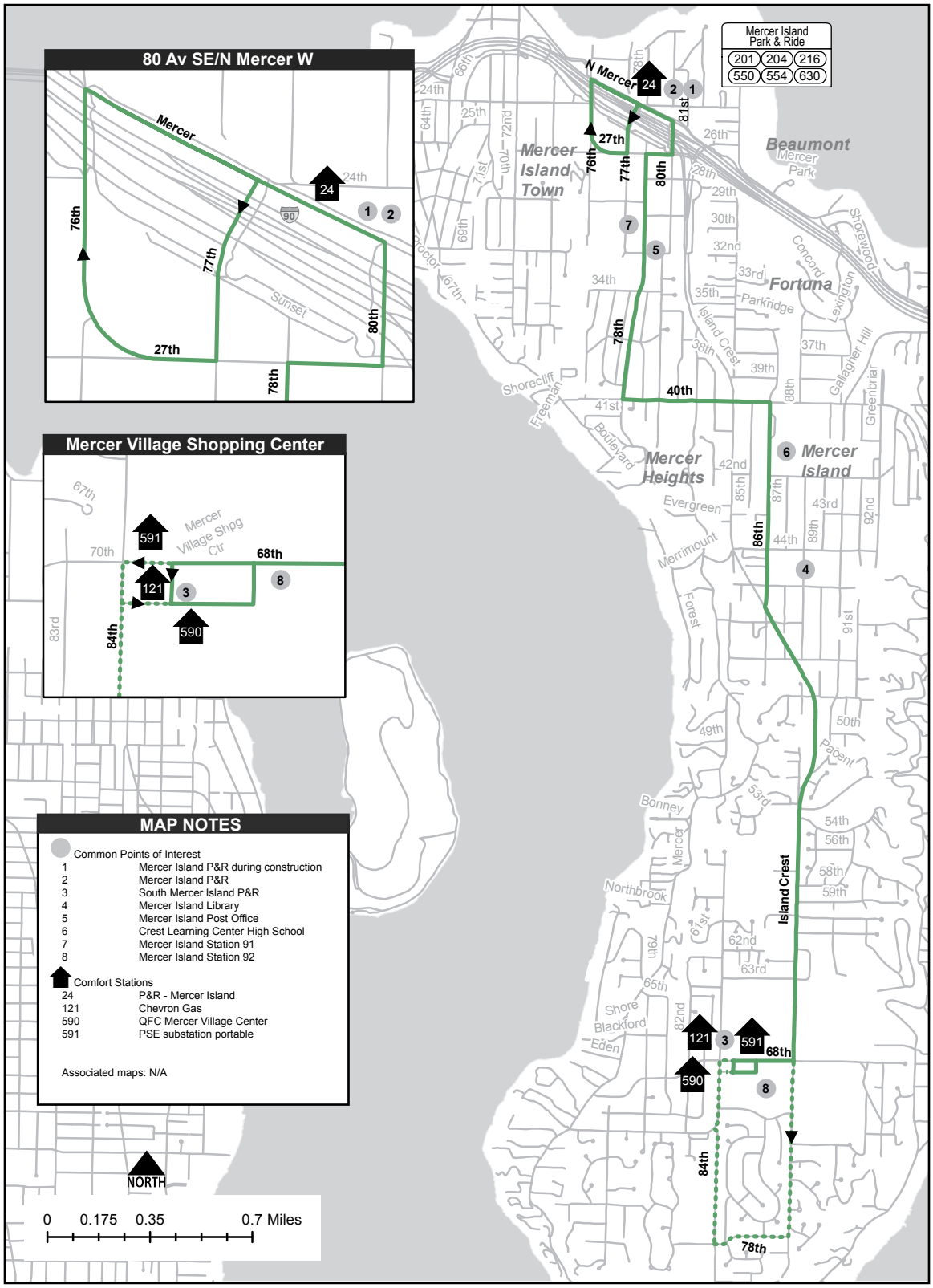

MAP NOTES

Common Points of Interest

1	Mercer Island P&R during construction
2	Mercer Island P&R
3	South Mercer Island P&R
4	Mercer Island Library
5	Mercer Island Post Office
6	Crest Learning Center High School
7	Mercer Island Station 91
8	Mercer Island Station 92

Comfort Stations

24	P&R - Mercer Island
121	Chevron Gas
590	QFC Mercer Village Center
591	PSE substation portable

Associated maps: N/A

Issaquah Transit Center

From: Factory Stores of North Bend

♦ Bus stop
(at Vanity Fair store)
C perimeter rdwy
2 STOP sign
C perimeter rdwy
2 STOP sign
R exit rdwy
R S Fork Av (412 Av SE)
L Bendigo Blvd S
R W Park St
R Main Av S
L Stow Av S
L Healy Av S
L E Park St
C W Park St
R Bendigo Blvd S
C Bendigo Blvd N
L Bendigo Blvd N
R Boalch Av NW
L NW Fourteenth St
R Bendigo Blvd N
C Railroad Av SE
L SE Snoqualmie Pkwy
R Fairway Av SE
L SE Ridge St
L Douglas Av SE
R SE Snoqualmie Pkwy
R enter W/B I-90
C I-90
R "High Point Way"
Exit (#20)
C enter W/B I-90
C I-90
R "E Sunset Way"
Exit (#18)
C E Sunset Way
L 2 Av SE
R SE Bush St
R Front St S
C Front St N
L NW Gilman Blvd
L Maple St NW
C Newport Way NW
(straight at intersection
with Maple St NW)
R enter Issaquah Transit
Center (bus only)
C bus loop
S Bay 3

Factory Stores of North Bend

From: Issaquah Transit Center

♦ Issaquah Transit Center
Bay 4
C NW Maple St exit
R NW Maple St
L Maple St NW
R NW Gilman Blvd
R Front St N
C Front St S
L SE Bush St
L 2 Av SE
R E Sunset Way
R enter E/B I-90
C I-90
R "High Point Way"
Exit (#20)
C entr E/B I-90
C I-90
R "SR-18/Snoqualmie
Parkway" Exit (#25)
L SE Snoqualmie Pkwy
L Fairway Av SE
L SE Ridge St
L Douglas Av SE
L SE Snoqualmie Pkwy
R Railroad Av SE (SR-202)
C Bendigo Blvd N
L NW Fourteenth St
R Boalch Av NW
L Bendigo Blvd N
R Bendigo Blvd N
C Bendigo Blvd S
L W Park St
R Main Av S
L Stow Av S
L Healy Av S
L E Park St
C W Park St
L Bendigo Blvd S
R enter "Factory Stores of
North Bend"
2 STOP sign
R perimeter rdwy
2 bus stop
(at Vanity Fair store)
S

Comfort Station
When mall is closed layover in east zone and use Chevron comfort station on SW Mt Si Blvd

To		*Base*	
Issaquah Transit Center	02DE	Bellevue Base	04D2
North Bend	02BB		

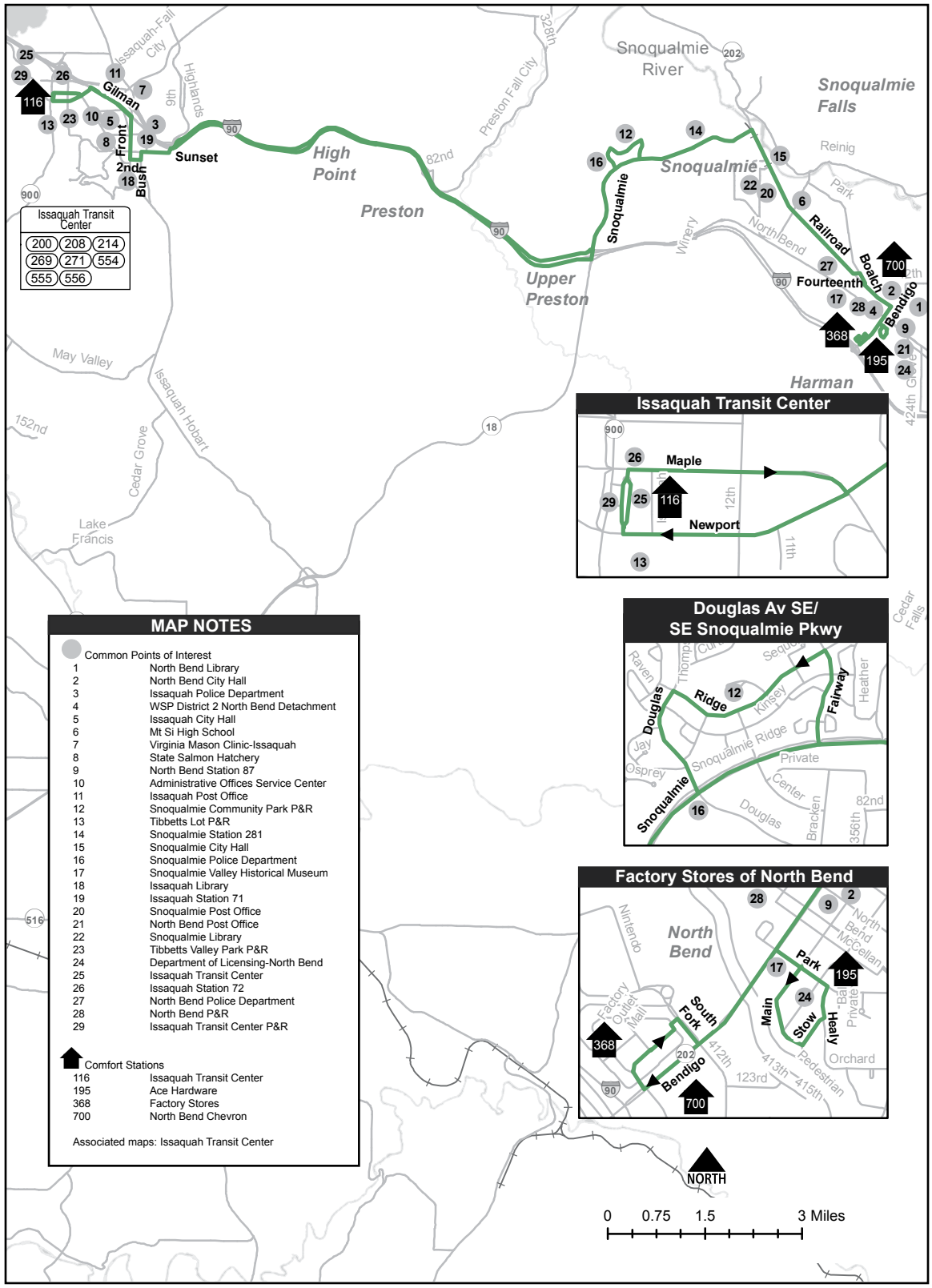

MAP NOTES

Common Points of Interest

1	North Bend Library
2	North Bend City Hall
3	Issaquah Police Department
4	WSP District 2 North Bend Detachment
5	Issaquah City Hall
6	Mt Si High School
7	Virginia Mason Clinic-Issaquah
8	State Salmon Hatchery
9	North Bend Station 87
10	Administrative Offices Service Center
11	Issaquah Post Office
12	Snoqualmie Community Park P&R
13	Tibbetts Lot P&R
14	Snoqualmie Station 281
15	Snoqualmie City Hall
16	Snoqualmie Police Department
17	Snoqualmie Valley Historical Museum
18	Issaquah Library
19	Issaquah Station 71
20	Snoqualmie Post Office
21	North Bend Post Office
22	Snoqualmie Library
23	Tibbetts Valley Park P&R
24	Department of Licensing-North Bend
25	Issaquah Transit Center
26	Issaquah Station 72
27	North Bend Police Department
28	North Bend P&R
29	Issaquah Transit Center P&R

Comfort Stations

116	Issaquah Transit Center
195	Ace Hardware
368	Factory Stores
700	North Bend Chevron

Associated maps: Issaquah Transit Center

Downtown Seattle

From: Eastgate Park & Ride

♦ Eastgate P&R Bay 1
C bus loop exit
R 140 Av SE
R SE 32 St
R 142 Pl SE
R enter W/B I-90 ("buses/carpools")
C I-90 (bus/carpool lane)
C I-90 Regular lanes
L "Bus Only" exit (upon exiting Mount Baker tunnel)
S W/B I-90/Rainier Av S Flyer Stop
R W/B I-90 Regular lanes
C W/B I-90 (merge two lanes to the right) Follow signs to City Center/Amtrak
L 4 Av S
C 4 Av
R Olive Way
S (8 Av)

When Scheduled via SE 36th St
C Regular route
2 142 Pl SE
R SE 36 St
R Richards Rd SE
L enter W/B I-90 (SE Eastgate Way)
C Regular route ("When Express lanes are closed")

When Scheduled to 4 Av/Stewart
Regular route
2 4 Av
R (fs Stewart St)

Eastgate Park & Ride

From: Bell St/2 Av

♦ Bell St (fs 2Av)
L 2 Av
C 2 Av S
L S Washington St
R 5 Av S
C I-90 Bus/Carpool lane
C I-90 regular lanes (east of Rainier Av S freeway station)
C I-90 regular lanes
R "I-90 East/Issaquah/Spokane" Exit
C I-90 (HOV if possible)
L "142 Pl SE" Exit (buses/carpools)
L 142 Pl SE
L SE 32 St
L 140 Av SE
L enter P&R
C through bus loop
2 Bay 2
S

When Scheduled to Eastgate P&R Bay 1
Continue regular route
2 Through bus loop
S (Bay 1)

When Scheduled via SE 36 St
C Regular route ("When Express Lanes are closed")
C I-90 regular lanes (do not use left HOV lane)
R "Richards Road/Factoria Blvd" Exit (#10B)
C SE 36 St
L 142 Pl SE
C Regular route

Express Lanes Advisory
Never enter express lanes if signage is blank or closed

Awareness Areas
4th Av/S Washington St
4th Av/University St

To		*Base*	
Downtown Seattle	07DA	East Base	04D4
Downtown Seattle (via SE 36 St)	0736		
at Rainier Av/I-90	07DA		
Eastgate Park & Ride	07DB		
Eastgate Park & Ride (via SE 36 St)	071C		

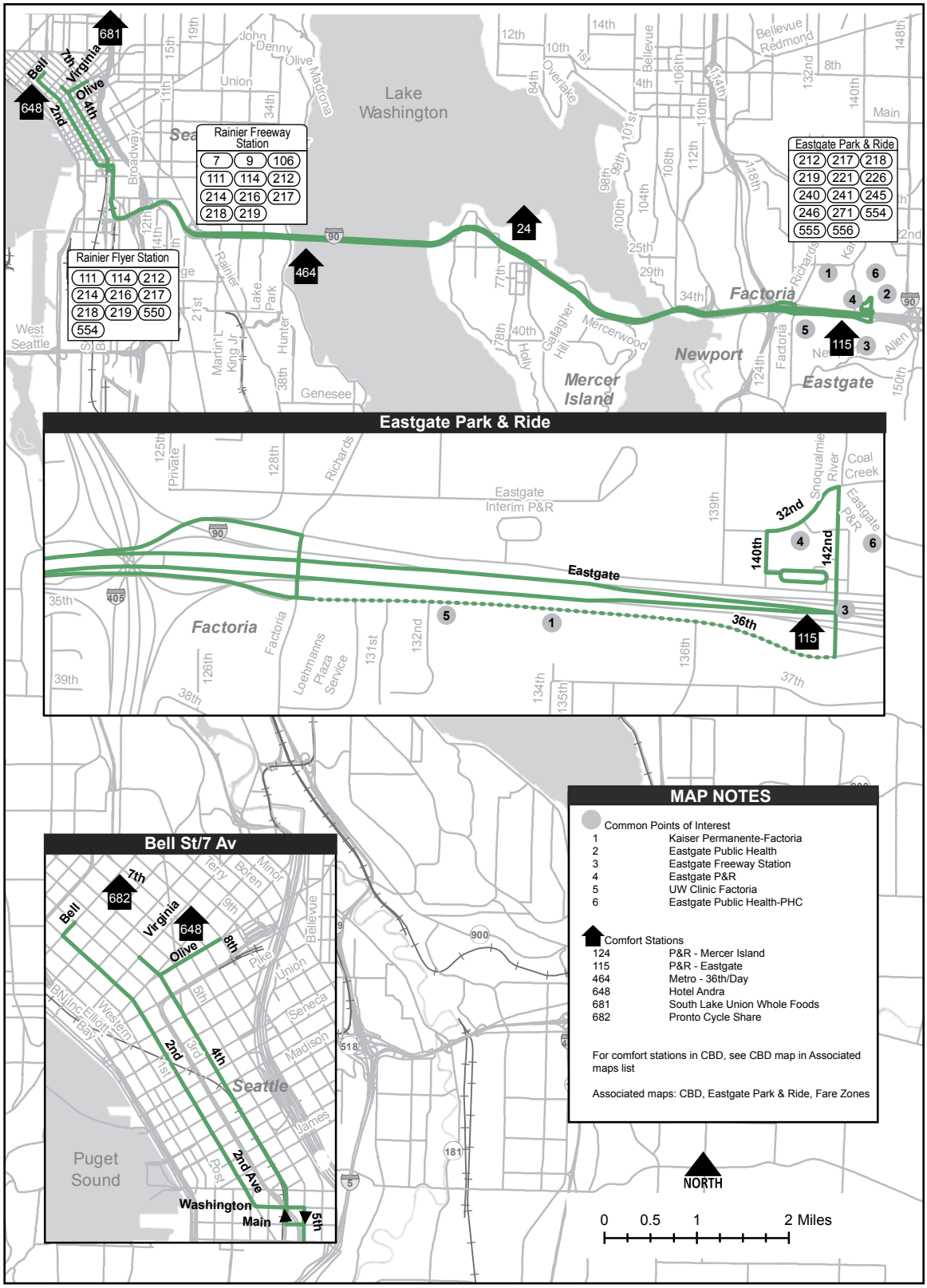
Rainier Freeway Station
7 9 106
111 114 212
214 216 217
218 219
Rainier Flyer Station
111 114 212
214 216 217
218 219 550
554
Eastgate Park & Ride
212 217 218
219 221 226
240 241 245
246 271 554
555 556
Lake Washington
Factoria
Newport
Mercer Island
Eastgate
Eastgate Park & Ride
Eastgate Interim P&R
Eastgate
36th
32nd
140th
142nd
Bell St/7 Av
Seattle
Puget Sound
Washington
Main
5th
2nd Ave
MAP NOTES
Common Points of Interest
1 Kaiser Permanente-Factoria
2 Eastgate Public Health
3 Eastgate Freeway Station
4 Eastgate P&R
5 UW Clinic Factoria
6 Eastgate Public Health-PHC
Comfort Stations
124 P&R - Mercer Island
115 P&R - Eastgate
464 Metro - 36th/Day
648 Hotel Andra
681 South Lake Union Whole Foods
682 Pronto Cycle Share
For comfort stations in CBD, see CBD map in Associated maps list
Associated maps: CBD, Eastgate Park & Ride, Fare Zones
NORTH
0 0.5 1 2 Miles

Downtown Seattle

From: Newport Way SW/W Sunset Way

♦ Newport Way SW
R W Sunset Way
L Front St N
L NW Gilman Blvd
L Maple St NW
C Newport Way NW (straight through intersection with NW Maple St)
R enter Issaquah Transit Center (bus only)
C through bus loop to Bay 2
C 17 Av NW exit (Renton-Issaquah Rd SE/ SR-900)
R 17 Av NW (Renton-Issaquah Rd SE/ SR-900)
R enter W/B I-90
C I-90 regular lanes
L "Bus Only" exit (upon exiting Mount Baker tunnel)
S W/B I-90/Rainier Av S Flyer Stop
R W/B I-90 Regular lanes
C W/B I-90 (merge two lanes to the right) Follow signs to City Center/ Amtrak
L 4 Av S
C 4 Av
R Olive Way
S (8 Av)

When Scheduled from Issaquah Transit Center

♦ Bay 2
C 17 Av NW exit (Renton-Issaquah Rd SE/SR-900)
C Regular route

Issaquah

From: Lenora St/4 Av

♦ Lenora St
L 2 Av
C 2 Av Ext S
L S Washington St
R 5 Av S
2 enter E/B I-90 ("Buses/ Carpools")
C I-90 Bus/Carpool lane
R I-90 regular lanes (east of Rainier Av S freeway station)
C I-90 regular lanes
R "SR-900 South/ Renton" Exit (#15)
R 17 Av NW (Renton-Issaquah Rd SE/ SR-900)
L enter Issaquah Transit Center (bus only)
C through bus loop
2 Bay 4
C NW Maple St exit
R NW Maple St
C Newport Way NW
L Front St S
C Front St N
L NW Gilman Blvd
L Maple St NW
C Newport Way NW
R entr Issaquah Transit Center (bus only)
C bus loop to Bay 1
S

When Scheduled to Issaquah Transit Center
Operate regular route

2 enter Issaquah Transit Center (bus only)
C through bus loop
S Bay 4

Express Lanes Advisory
Never enter express lanes if signage is blank or closed

Awareness Areas
4th Av/S Washington St
4th Av/University St

To		*Base*	
Downtown Seattle	07DC	Central Base	04D3
Issaquah	07DE		
Issaquah Transit Center Only	02E7		

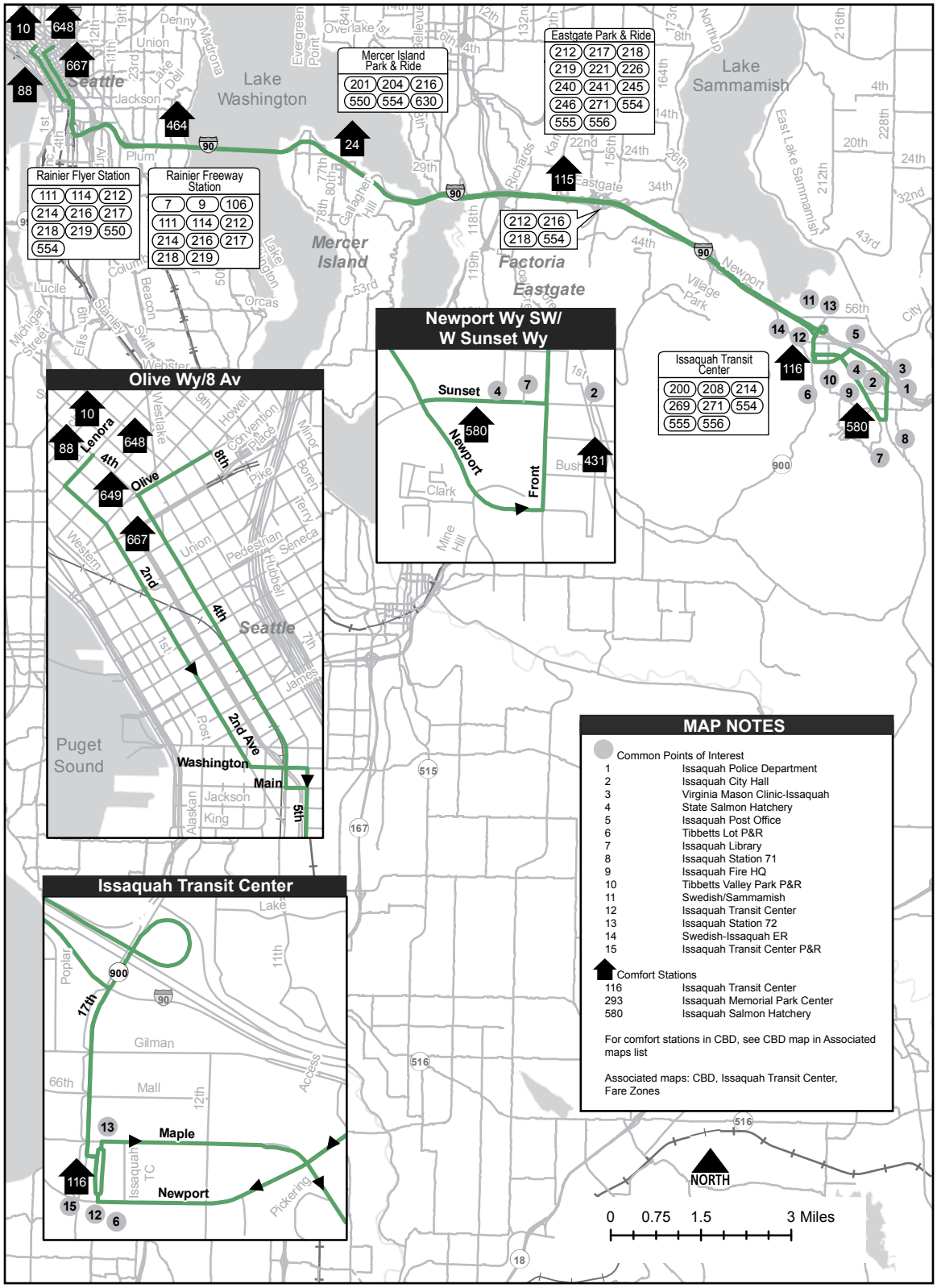
Mercer Island Park & Ride
201 204 216
550 554 630
Eastgate Park & Ride
212 217 218
219 221 226
240 241 245
246 271 554
555 556
Rainier Flyer Station
111 114 212
214 216 217
218 219 550
554
Rainier Freeway Station
7 9 106
111 114 212
214 216 217
218 219
212 216
218 554
Issaquah Transit Center
200 208 214
269 271 554
555 556
Newport Wy SW/
W Sunset Wy
Olive Wy/8 Av
Issaquah Transit Center
Lake Washington
Lake Sammamish
Mercer Island
Factoria
Eastgate
Seattle
Puget Sound
MAP NOTES
Common Points of Interest
1 Issaquah Police Department
2 Issaquah City Hall
3 Virginia Mason Clinic-Issaquah
4 State Salmon Hatchery
5 Issaquah Post Office
6 Tibbetts Lot P&R
7 Issaquah Library
8 Issaquah Station 71
9 Issaquah Fire HQ
10 Tibbetts Valley Park P&R
11 Swedish/Sammamish
12 Issaquah Transit Center
13 Issaquah Station 72
14 Swedish-Issaquah ER
15 Issaquah Transit Center P&R
Comfort Stations
116 Issaquah Transit Center
293 Issaquah Memorial Park Center
580 Issaquah Salmon Hatchery
For comfort stations in CBD, see CBD map in Associated maps list
Associated maps: CBD, Issaquah Transit Center, Fare Zones
NORTH
0 0.75 1.5 3 Miles

Eastlake Av E/John St

From: Bear Creek Park & Reddmond

- ♦ Bear Creek P&R (east rdwy)
- **R** E-W rdwy
- **R** passenger pick-up rdwy
- **L** 178 Pl NE
- **C** 180 Av NE
- **L** NE 68 St
- **R** 185 Av NE
- **L** NE 65 St
- **R** 188 Av NE
- **L** NE Redmond-Fall City Rd (SR-202)
- **R** Sahalee Way NE
- **C** 228 Av NE
- **C** 228 Av SE
- **R** SE 30 St
- **L** enter S Sammamish P&R bus loop
- **C** counterclockwise through P&R bus loop
- **2** Bay 1
- **C** bus loop
- **R** SE 30 St
- **C** Issaquah Pine Lake Rd SE
- **C** Highlands Dr NE
- **C** 9 Av NE
- **L** "Transit Only" entrance Issaquah Highlands P&R
- **2** Bay 4
- **C** through P&R to exit B/B 9 Av NE
- **C** 9 Av NE
- **C** Highlands Dr NE
- **R** enter W/B I-90
- **C** I-90 (move left to bus/ carpool lane)
- **L** "142 Pl SE" Exit (buses/ carpools)
- **C** enter W/B I-90
- **C** I-90 HOV lane (Stay in regular I-90 roadway - do not enter center express lanes)
- **L** "80 Av SE" Exit ("Buses/ Carpools")
- **R** 80 Av SE
- **L** N Mercer Way
- **R** enter I-90 ("Buses/ Carpools")
- **C** C I-90 (regular lanes)
- **L** "Bus Only" exit (after exiting Mount Baker tunnel)
- **S** W/B I-90/Rainier Av S Flyer Stop
- **R** W/B I-90 Regular Lanes
- **C** W/B I-90 (merge two lanes to the right) Follow signs to City Center/ Amtrak
- **L** 4 Av S
- **C** 4 Av
- **R** Olive Way
- **S** (8 Av)

Express Lanes Advisory
Never enter express lanes if signage is blank or closed

Bear Creek Park & Ride

From: Stewart St/Yale Av

- ♦ Stewart St/Yale Av
- **C** Stewart St
- **L** 2 Av
- **C** 2 Av S
- **L** S Washington St
- **R** 5 Av S
- **C** enter E/B I-90 ("Buses/Carpools")
- **C** Express lanes (east of Rainier Av S freeway station)
- **L** "77 Av SE" Exit (#7A)
- **L** 77 Av SE
- **R** N Mercer Way
- **R** 80 Av SE
- **L** enter E/B I-90 ("Buses/ Carpools")
- **C** HOV lane
- **C** HOV right lane ("I-90 East/Spokane/Buses/ Carpools")
- **R** "I-90 East/Spokane" exit
- **C** I-90
- **L** "142 Pl SE" HOV exit (buses/carpools)
- **C** enter E/B I-90 HOV on-ramp
- **C** I-90
- **R** "E Sunset Way/Highlands Dr" Exit (#18)
- **C** "Highlands Dr" Exit
- **C** Highlands Dr NE
- **L** "Transit Only" entrance Issaquah Highlands P&R
- **C** counterclockwise through P&R
- **2** Bay 1
- **C** through P&R to exit
- **C** Highlands Dr NE
- **C** Issaquah-Pine Lake Rd SE
- **C** SE 30 St
- **C** enter S Sammamish P&R bus loop
- **C** counterclockwise through P&R bus loop
- **2** Bay 1
- **C** bus loop
- **R** SE 30 St
- **L** 228 Av SE
- **C** 228 Av NE
- **C** Sahalee Way NE
- **L** NE Redmond-Fall City Rd (SR-202)
- **R** 188 Av NE
- **L** NE 65 St
- **R** 185 Av NE
- **L** NE 68 St
- **R** 180 Av NE
- **C** 178 Pl NE
- **R** enter Bear Creek P&R
- **S**

Awareness Areas
4th Av/S Washington St
4th Av/University St

To		Base	
Downtown Seattle	0391	East Base	04D4
Bear Creek Park & Ride	03DC		

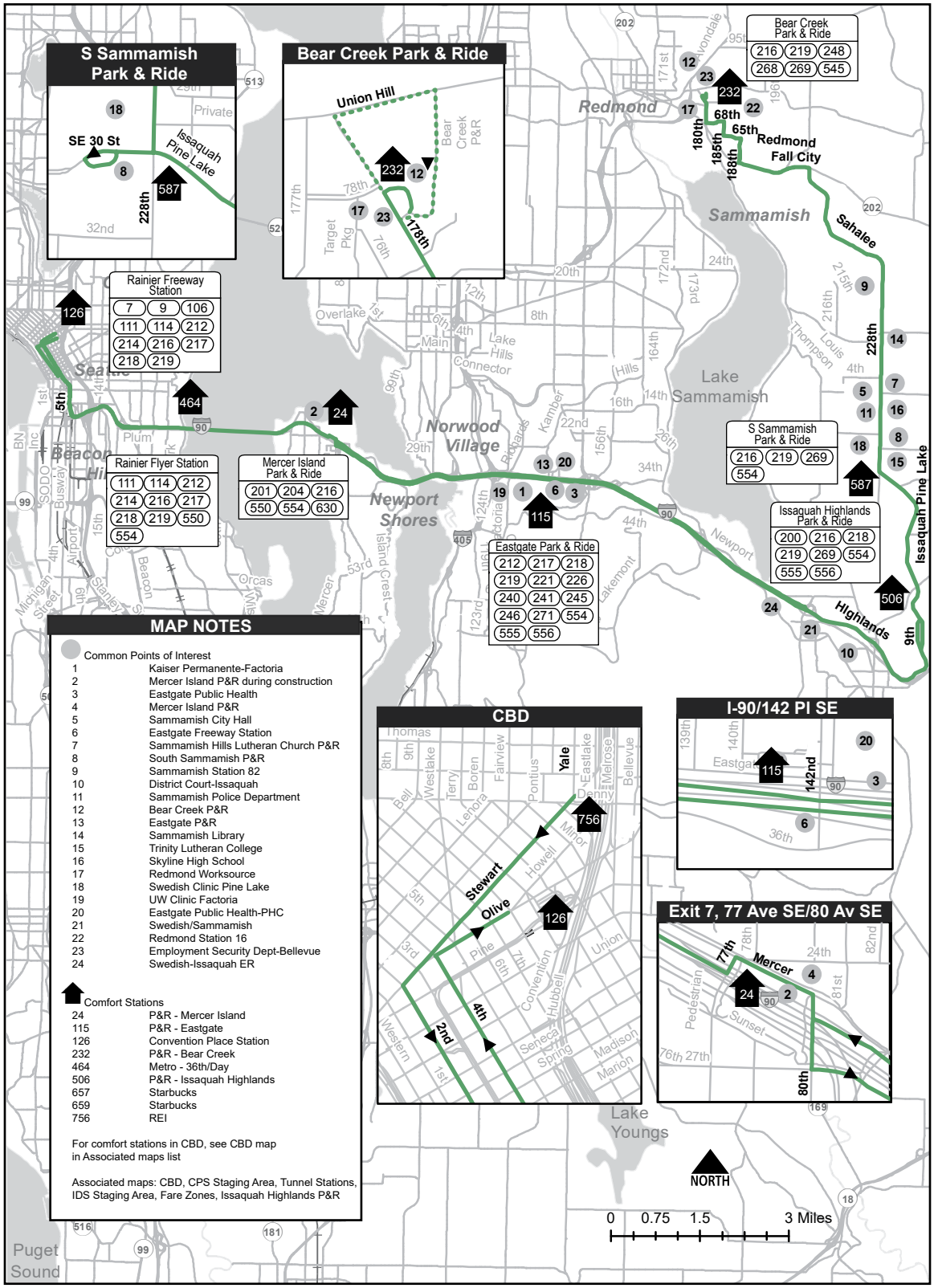

MAP NOTES

Common Points of Interest

1	Kaiser Permanente-Factoria
2	Mercer Island P&R during construction
3	Eastgate Public Health
4	Mercer Island P&R
5	Sammamish City Hall
6	Eastgate Freeway Station
7	Sammamish Hills Lutheran Church P&R
8	South Sammamish P&R
9	Sammamish Station 82
10	District Court-Issaquah
11	Sammamish Police Department
12	Bear Creek P&R
13	Eastgate P&R
14	Sammamish Library
15	Trinity Lutheran College
16	Skyline High School
17	Redmond Worksource
18	Swedish Clinic Pine Lake
19	UW Clinic Factoria
20	Eastgate Public Health-PHC
21	Swedish/Sammamish
22	Redmond Station 16
23	Employment Security Dept-Bellevue
24	Swedish-Issaquah ER

Comfort Stations

24	P&R - Mercer Island
115	P&R - Eastgate
126	Convention Place Station
232	P&R - Bear Creek
464	Metro - 36th/Day
506	P&R - Issaquah Highlands
657	Starbucks
659	Starbucks
756	REI

For comfort stations in CBD, see CBD map in Associated maps list

Associated maps: CBD, CPS Staging Area, Tunnel Stations, IDS Staging Area, Fare Zones, Issaquah Highlands P&R

Downtown Seattle

From: SE 51 St/220 Av SE

♦ SE 51 St
L 220 Av SE
R SE 56 St
C NW Sammamish Rd
C Renton/Issaquah Rd SE (SR-900)
R enter W/B I-90
C I-90
R "148 Av SE/150 Av SE" Exit (#11)
R "161 Av SE" Exit
L SE Eastgate Way
R entr P&R (bus only)
C through bus loop to Bay 1
C bus loop exit
R 140 Av SE
R SE 32 St
R 142 Pl SE
R SE 36 St
R Richards Rd
L enter W/B I-90 (SE Eastgate Way)
C I-90
C "Buses/Carpools" exit (upon exiting Mount Baker tunnel)
S W/B I-90/Rainier Av S Flyer Stop
R W/B I-90 Regular lanes
C W/B I-90 (merge two lanes to the right)
C Follow signs to City Center/Amtrak
L 4 Av S
C 4 Av
R Olive Way
S 5 Av

When Scheduled to 5 Av/Virginia St
Operate regular route
2 4 Av
R Virginia St
S (fs 5 Av)

North Issaquah

From: 2 Av/Bell St

♦ 2 Av (fs Bell St)
C 2 Av
L S Washington St
R 5 Av S
C enter E/B I-90 ("Buses/Carpools")
C I-90 Bus/Carpool lanes
R I-90 regular lanes (east of Rainier Av S freeway station)
R "Richards Rd/Factoria Blvd" Exit (#10B)
C SE 36 St
L 142 Pl SE
L SE 32 St
L 140 Av SE
L enter P&R
C through bus loop to Bay 2
C bus loop exit
L 140 Av SE
L SE Eastgate Way
R SE 35 Pl ("Spokane" sign)
C through tunnel
R enter E/B I-90
C I-90
R "Lk Samm State Pk" Exit (#15) stay in left lane
L Renton-Issaquah Rd SE (SR-900)
C NW Sammamish Rd
C SE 56 St
L E Lake Sammamish Pkwy SE
L SE 51 St
L 220 Av SE
S (ns SE 56 St)

Express Lanes Advisory
Never enter express lanes if signage is blank or closed

Awareness Areas
4th Av/S Washington St
4th Av/University St

To		*Base*	
Downtown Seattle	0723	East Base	04D4
North Issaquah	0721		

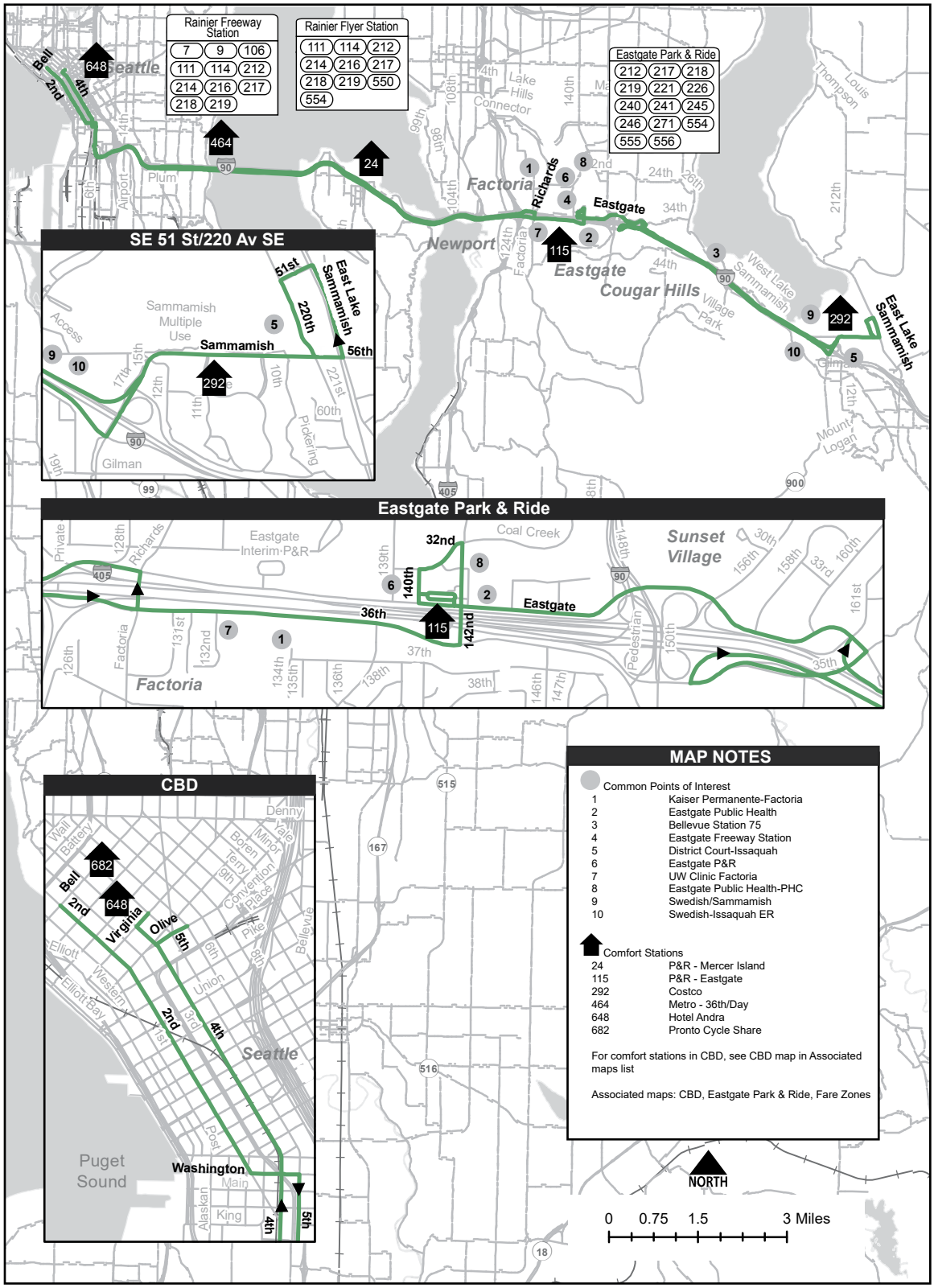
Rainier Freeway Station
7 9 106
111 114 212
214 216 217
218 219
Rainier Flyer Station
111 114 212
214 216 217
218 219 550
554
Eastgate Park & Ride
212 217 218
219 221 226
240 241 245
246 271 554
555 556
SE 51 St/220 Av SE
Eastgate Park & Ride
CBD
Seattle
Bellevue
Factoria
Newport
Eastgate
Cougar Hills
Sammamish
Gilman
Sunset Village
Puget Sound
Lake Hills Connector
Eastgate Interim P&R
Sammamish Multiple Use
Access
Village Park
Mount Logan
Glima
Pedestrian
Coal Creek
Denny
Wall
Battery
Minor
Yale
Boren
Terry
9th
Convention Place
Pike
Union
Western
Elliott
Elliott Bay
Post
Main
King
Alaskan
Washington
Virginia
Olive
Bell
2nd
4th
5th
6th
8th
Richards
Eastgate
Lake Hills Connector
Louis Thompson
Private
Airport
Plum
Access
Sammamish Multiple Use

Downtown Seattle

From: Issaquah Highlands Park & Ride

- ♦ Bay 4
- **C** through P&R to exit B/B 9 Av NE
- **C** 9 Av NE
- **C** Highlands Dr NE
- **R** enter W/B I-90
- **C** I-90 (move left to bus/ carpool lane)
- **L** "142 Pl SE" Exit (buses/ carpools)
- **C** enter W/B I-90
- **C** C I-90 (regular lanes)
- **L** "Bus Only" exit (after exiting Mount Baker tunnel)
- **S** W/B I-90/Rainier Av S Flyer Stop
- **R** W/B I-90 Regular Lanes
- **C** W/B I-90 (merge two lanes to the right) Follow signs to City Center/ Amtrak
- **L** 4 Av S
- **C** 4 Av
- **R** Olive Way
- **S** (8 Av)

Issaquah Highlands Park & Ride

From: Eastlake Av E/John St

- ♦ Stewart St/Yale Av
- **C** Stewart St
- **L** 2 Av
- **C** 2 Av S
- **L** S Washington St
- **R** 5 Av S
- **C** enter E/B I-90 ("Buses/ Carpools")
- **C** I-90 Bus/Carpool lane
- **R** I-90 regular lanes (east of Rainier Av S freeway station)
- **C** I-90 regular lanes
- **R** "E Sunset Way/Highlands Dr" Exit (#18)
- **C** "Highlands Dr" Exit
- **C** Highlands Dr NE
- **L** "Transit Only" enter Issaquah Highlands P&R
- **C** counterclockwise through P&R
- **2** Bay 4

Express Lanes Advisory
Never enter express lanes if closed or signage is blank

Awareness Areas
4th Av/S Washington St
4th Av/University St

To		*Base*	
Downtown Seattle	042D	East Base	04D4
Issaquah Highlands Park & Ride	0433		

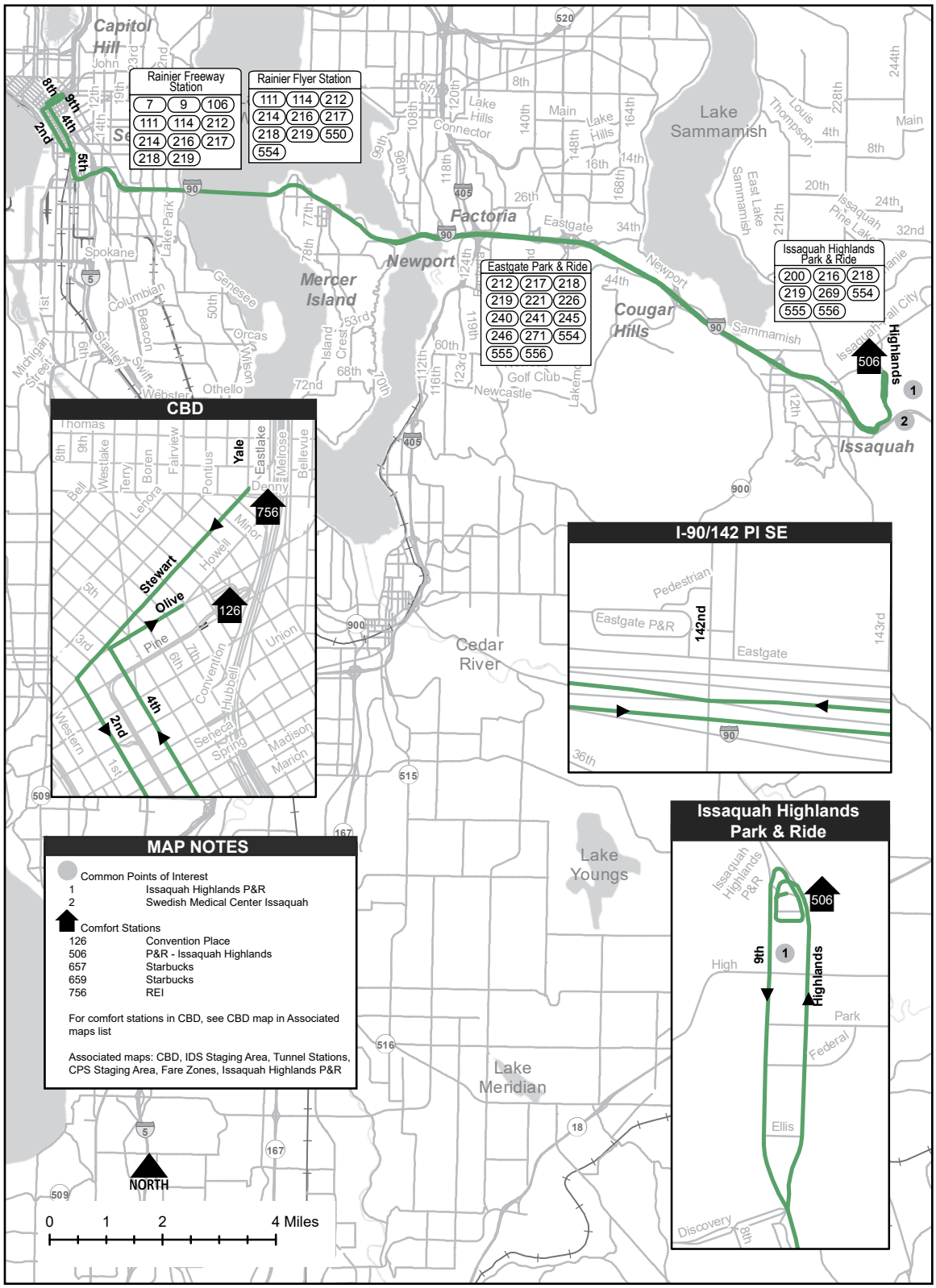
Rainier Freeway Station
7 9 106
111 114 212
214 216 217
218 219
Rainier Flyer Station
111 114 212
214 216 217
218 219 550
554
Eastgate Park & Ride
212 217 218
219 221 226
240 241 245
246 271 554
555 556
Issaquah Highlands Park & Ride
200 216 218
219 269 554
555 556
Capitol Hill
Lake Sammamish
Factoria
Newport
Mercer Island
Cougar Hills
Issaquah
Cedar River
Lake Youngs
Lake Meridian
CBD
I-90/142 Pl SE
Issaquah Highlands Park & Ride
MAP NOTES
Common Points of Interest
1 Issaquah Highlands P&R
2 Swedish Medical Center Issaquah
Comfort Stations
126 Convention Place
506 P&R - Issaquah Highlands
657 Starbucks
659 Starbucks
756 REI
For comfort stations in CBD, see CBD map in Associated maps list
Associated maps: CBD, IDS Staging Area, Tunnel Stations, CPS Staging Area, Fare Zones, Issaquah Highlands P&R
NORTH
0 1 2 4 Miles

Downtown Seattle

From: NE Redmond-Fall City Rd/185 Av NE

- ♦ NE Redmond-Fall City Rd
- **R** Sahalee Way
- **C** 228 Av NE
- **C** 228 Av SE
- **R** SE 30 St
- **L** enter S Sammamish P&R bus loop
- **C** counterclockwise through P&R bus loop
- **2** Bay 1
- **C** bus loop
- **R** SE 30 St
- **C** Issaquah Pine Lake Rd SE
- **C** Highlands Dr NE
- **C** 9 Av NE
- **L** "Transit Only" entrance Issaquah Highlands P&R
- **2** Bay 4
- **C** through P&R to exit S/B 9 Av NE
- **C** 9 Av NE
- **C** Highlands Dr NE
- **R** enter W/B I-90
- **C** I-90 (move left to bus/ carpool lane)
- **L** "142 Pl SE" Exit (buses/ carpools)
- **C** enter W/B I-90
- **C** I-90 (move left to bus/ carpool lane)
- **C** I-90 (regular lanes)
- **L** "Bus Only" exit (upon exiting Mount Baker tunnel)
- **S** W/B I-90/Rainier Av S Flyer Stop
- **R** W/B I-90 Regular Lanes
- **C** W/B I-90 (merge two lanes to the right) Follow signs to City Center/ Amtrak
- **L** 4 Av S
- **C** 4 Av
- **R** Olive Way
- **S** (8 Av)

Express Lanes Advisory
Never enter express lanes if signage is blank or closed

Redmond

From: Eastlake Av E/John St

- ♦ Stewart St/Yale Av
- **C** Stewart St
- **L** 2 Av
- **C** 2 Av S
- **L** S Washington St
- **R** 5 Av S
- **C** enter E/B I-90 ("Buses/Carpools")
- **C** I-90 Bus/Carpool lane
- **R** I-90 regular lanes (east of Rainier Av S freeway station)
- **C** I-90 regular lanes
- **R** "I-90 East/Issaquah/ Spokane" Exit
- **C** I-90
- **R** "E Sunset Way/Highlands Dr" Exit (#18)
- **C** "Highlands Dr" Exit
- **C** Highlands Dr NE
- **L** "Transit Only" entrance Issaquah Highlands P&R
- **C** counterclockwise through P&R
- **2** Bay 1
- **C** through P&R to exit Highlands Dr NE
- **C** Highlands Dr NE
- **C** Issaquah-Pine Lake Rd SE
- **C** SE 30 St
- **L** enter S Sammamish P&R bus loop
- **C** counterclockwise through P&R bus loop
- **2** Bay 1
- **C** bus loop
- **R** SE 30 St
- **L** 228 Av SE
- **C** 228 Av NE
- **C** Sahalee Way NE
- **L** NE Redmond-Fall City Rd (SR-202)
- **S** (farside 185 Av NE)

Awareness Areas
4th Av/S Washington St
4th Av/University St

To		*Base*	
Downtown Seattle	0487	East Base	04D4
Redmond	05D5		

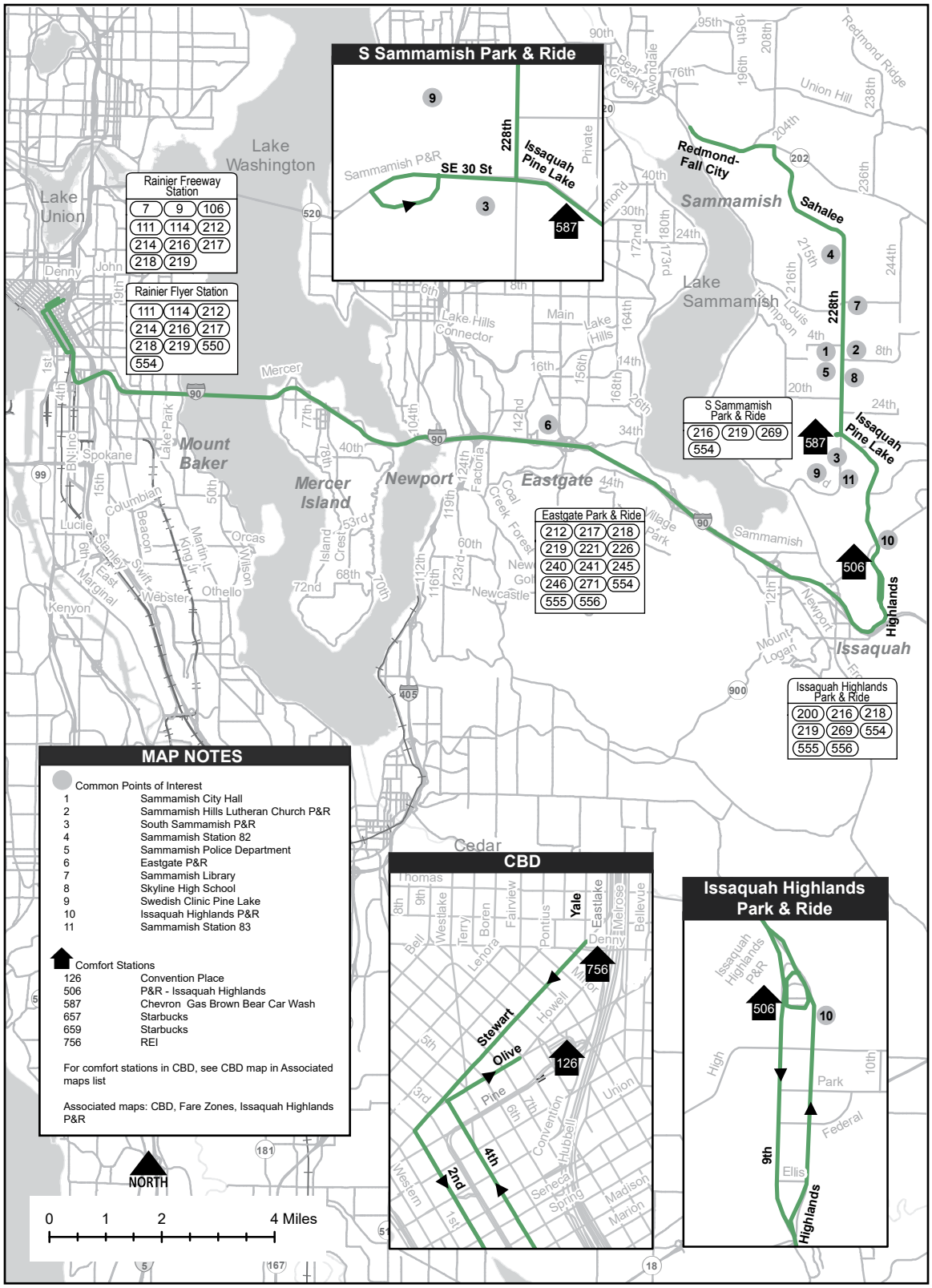

MAP NOTES

Common Points of Interest

1	Sammamish City Hall
2	Sammamish Hills Lutheran Church P&R
3	South Sammamish P&R
4	Sammamish Station 82
5	Sammamish Police Department
6	Eastgate P&R
7	Sammamish Library
8	Skyline High School
9	Swedish Clinic Pine Lake
10	Issaquah Highlands P&R
11	Sammamish Station 83

Comfort Stations

126	Convention Place
506	P&R - Issaquah Highlands
587	Chevron Gas Brown Bear Car Wash
657	Starbucks
659	Starbucks
756	REI

For comfort stations in CBD, see CBD map in Associated maps list

Associated maps: CBD, Fare Zones, Issaquah Highlands P&R



John Bruns
South Base Operator of the Month
May 2017



Samuel Smith
Ryerson Base Operator of the Month
May 2017



Mark Wige
Atlantic Base Operator of the Month
May 2017



William Donald
Bellevue Base Operator of the Month
May 2017

Redmond Transit Center

From: Eastgate Park & Ride

♦ Eastgate P&R Bay 2
C bus loop exit
L 140 Av SE
L SE Eastgate Way
L 150 Av SE
L 148 Av SE
L SE 28 St
R Coal Creek Rd (traffic circle)
L Tye River Rd
C Kelsey Creek Rd (main rdwy)
C SE 24 St
L 145 Pl SE
R SE 22 St
C SE 22 Pl
C SE 24 St (straight forward)
C 168 Av SE
C SE 14 St
R 164 Av SE
C 164 Av NE
L NE 8 St
R 148 Av NE
R NE Old Redmond Rd
L W Lake Sammamish Way NE (SR-908)
R NE Redmond Way
R Bear Creek Pkwy
L 161 Av NE
R NE 83 St
L enter Redmond Transit Center layover
C layover rdwy (counter-clockwise loop)
2 Redmond Transit Center Bay 5
L NE 83 St
L 166 Av NE
L NE 104 St
C 160 Av NE
C NE 109 St
R Woodinville-Redmond Rd (SR-202)
R NE 116 St
R 172 Av NE
L NE 111 St
C 179 Av NE
R NE 104 St
L 166 Av NE
R NE 83 St
R enter Redmond Transit Center layover
C layover rdwy (counter-clockwise loop)
2 Redmond Transit Center Bay 5

When Scheduled to Redmond Transit Center Bay #4
Operate regular route
2 NE 83 St (westbound)
C Redmond Transit Center Bay 4
S (Bay 4)

When not Scheduled Through Bellevue College
Operate regular route
2 150 Av SE
C 148 Av SE
L SE 24 St
R 145 Pl SE
C Regular route

To		*Base*	
Redmond Transit Center	074D	Bellevue Base	04D2
Redmond TC (via Education Hill)	072F		
at 160 Av NE/NE 104 St	074D		

Eastgate Park & Ride

From: Redmond Transit Center (Via Education Hill)

♦ Redmond Transit Center Bay 5
L NE 83 St
L 166 Av NE
L NE 104 St
C 160 Av NE
C NE 109 St
R Woodinville-Redmond Rd (SR-202)
R NE 116 St
R 172 Av NE
L NE 111 St
C 179 Av NE
R NE 104 St
L 166 Av NE
R NE 83 St
2 Redmond Transit Center Bay 4
C NE 83 St
L 161 Av NE
R Bear Creek Pkwy
L NE Redmond Way
L W Lake Sammamish Way NE (SR-908)
R NE Old Redmond Rd
L 148 Av NE
L NE 8 St
R 164 Av NE
C 164 Av SE
L SE 14 St
C 168 Av SE
C SE 24 St
C SE 22 Pl (slight right)
C SE 22 St
L 145 Pl SE
R SE 24 St (north entrance Bellevue College)
C Kelsey Creek Rd (main rdwy)
L Tye River Rd
R Coal Creek Rd
L SE 28 St (at traffic circle)
C 148 Av SE
C 150 Av SE
R SE Eastgate Way
R enter P&R (bus only)
C through bus loop
2 Bay 1
C bus loop rdwy (counterclockwise loop)
2 Eastgate P&R layover

When not Scheduled Through Bellevue College
Operate regular route
2 145 Pl SE
L SE 24 St
R 148 Av SE
C Regular route

To		*Base*	
Eastgate Park & Ride	00ED	Bellevue Base	04D2
Education Hill	072F		
160 Av NE/NE 104 St	00ED		

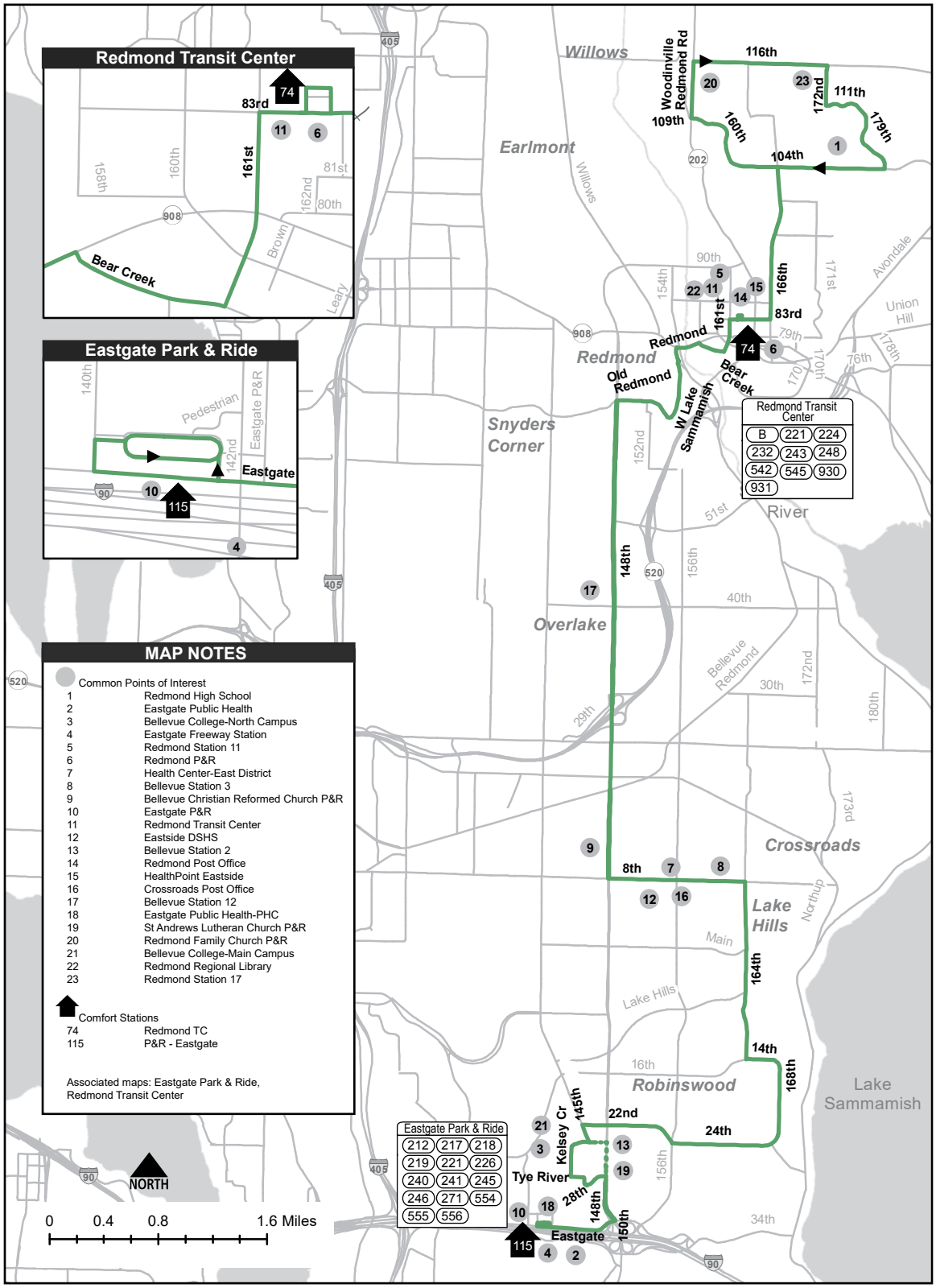

MAP NOTES

Common Points of Interest

1	Redmond High School
2	Eastgate Public Health
3	Bellevue College-North Campus
4	Eastgate Freeway Station
5	Redmond Station 11
6	Redmond P&R
7	Health Center-East District
8	Bellevue Station 3
9	Bellevue Christian Reformed Church P&R
10	Eastgate P&R
11	Redmond Transit Center
12	Eastside DSHS
13	Bellevue Station 2
14	Redmond Post Office
15	HealthPoint Eastside
16	Crossroads Post Office
17	Bellevue Station 12
18	Eastgate Public Health-PHC
19	St Andrews Lutheran Church P&R
20	Redmond Family Church P&R
21	Bellevue College-Main Campus
22	Redmond Regional Library
23	Redmond Station 17

Comfort Stations

74	Redmond TC
115	P&R - Eastgate

Associated maps: Eastgate Park & Ride, Redmond Transit Center

Duvall

From: Redmond Transit Center

♦ Bay 5
L NE 83 St
R 164 Av NE (SR-202)
L NE Redmond Way
L Avondale Way NE
R NE Union Hill Rd
L Avondale Rd NE
R NE Novelty Hill Rd (at one-way cutoff)
R Cedar Park Crescent NE
C NE Cedar Park Crescent
L Eastridge Dr NE
L NE 113 Way
R Trilogy Pkwy NE
R NE Novelty Hill Rd
L W Snoqualmie Valley Rd NE
R NE Woodinville-Duvall Rd
R Main St (SR-203)
L Valley St
L Brown Av NE
S fs Richardson St

When Brown Av NE is Blocked at Richardson St
Thursdays in summer for the farmers market
R Richardson St
L 1 Av NE (first stop sign)
L Ring St (next stop sign)
S ns S Main St

Redmond Transit Center

From: Brown Av NE/Richardson St

♦ Brown Av NE
L NE Ring St
R Main St (SR-203)
L NE Woodinville-Duvall Rd (at Virginia St)
L West Snoqualmie Valley Rd NE
R NE Novelty Hill Rd
L Trilogy Pkwy NE
L NE 113 Way
R Eastridge Dr NE
R NE Cedar Park Crescent
C Cedar Park Crescent NE
L NE Novelty Hill Rd
L Avondale Rd NE
R NE 80 St/Union Hill Rd
L Avondale Way NE
R Redmond Way
R 164 Av NE (SR-202)
L NE 83 St
L enter Redmond Transit Center bus loop
L (Bay 5)

When Scheduled from Ring Street (Brown Av NE is Blocked at Richardson St)
Thursdays in summer for the farmers market
♦ Ring St
R Main St
C Regular route

To		*Base*	
Duvall	0682	Bellevue Base	04D2
Redmond	01EB		

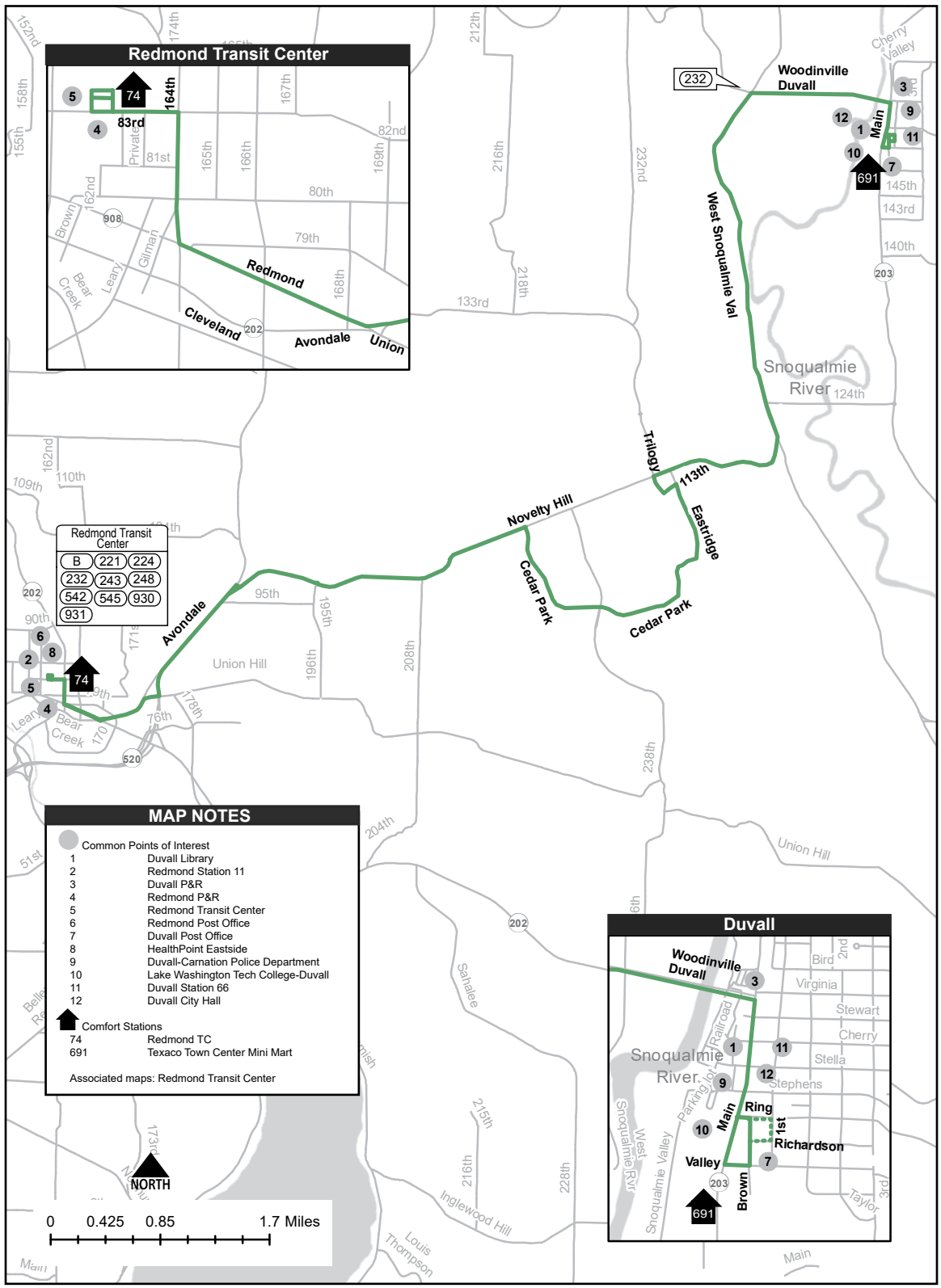
Redmond Transit Center
Redmond
Cleveland
Avondale
Union
Woodinville
Duvall
West Snoqualmie Val
Snoqualmie River
Trilogy
113th
Eastridge
Novelty Hill
Cedar Park
Cedar Park
Avondale
Union Hill
Redmond Transit Center
B 221 224
232 243 248
542 545 930
931
MAP NOTES
Common Points of Interest
1 Duvall Library
2 Redmond Station 11
3 Duvall P&R
4 Redmond P&R
5 Redmond Transit Center
6 Redmond Post Office
7 Duvall Post Office
8 HealthPoint Eastside
9 Duvall-Carnation Police Department
10 Lake Washington Tech College-Duvall
11 Duvall Station 66
12 Duvall City Hall
Comfort Stations
74 Redmond TC
691 Texaco Town Center Mini Mart
Associated maps: Redmond Transit Center
NORTH
0 0.425 0.85 1.7 Miles
Duvall
Woodinville
Duvall
Snoqualmie River
Main
Ring
1st
Richardson
Valley
Brown
Bird
Virginia
Stewart
Cherry
Stella
Stephens
Railroad
Parking lot
West Snoqualmie Rvr
Snoqualmie Valley
Taylor
Union Hill
Sahalee
Inglewood Hill
Louis Thompson
Cherry Valley
Main

Bellevue Transit Center

From: Eastgate Park & Ride

♦ Eastgate P&R Bay 1
C bus loop to exit
L 140 Av SE
L SE Eastgate Way
L 150 Av SE
C 148 Av SE
L SE 28 St (Bellevue College entrance)
R Coal Creek Rd (at traffic circle)
L Tyee River Rd (main rdwy)
C Kelsey Creek Rd (main rdwy)
C SE 24 St
L 148 Av SE
R Lake Hills Blvd
L 156 Av SE
C 156 Av NE
R NE 8 St
L Northup Way (173 Av NE)
R 164 Av NE
L NE 24 St
L 156 Av NE
R Northup Way
C NE 20 St
L NE Bel-Red Rd
C NE 12 St
L 116 Av NE
R NE 10 St
L 108 Av NE
S Bellevue Transit Center Bay 1

When not Scheduled Through Bellevue College
Operate regular route
2 150 Av SE
C 148 Av SE
R Lake Hills Blvd
C Regular route

Eastgate Park & Ride

From: Bellevue Transit Center

♦ Bellevue Transit Center Bay 11
R 108 Av NE
R NE 10 St
L 116 Av NE
R NE 12 St
C NE Bel-Red Rd
R NE 20 St
L 156 Av NE
R NE 24 St
R 164 Av NE
L Northup Way
R NE 8 St
L 156 Av NE
C 156 Av SE
R Lake Hills Blvd
L 148 Av SE
R SE 24 St (north entrance Bellevue College)
C Kelsey Creek Rd (main rdwy)
C Tyee River Rd
C Coal Creek Rd
L SE 28 St
R 148 Av SE
C 150 Av SE
R SE Eastgate Way
R enter P&R (bus only)
2 Eastgate P&R Bay 2

When not Scheduled Through Bellevue College
Operate regular route
2 148 Av SE
C 150 Av SE
C regular route

When Scheduled to Eastgate P&R Bay 1
S Bay 1

Route 226 is grouped with Route 241

To		*Base*	
Bellevue Transit Center	00F6	Bellevue Base	04D2
at 156 Av NE/NE 8 St	00F7		
Eastgate Park and Ride	00F5		

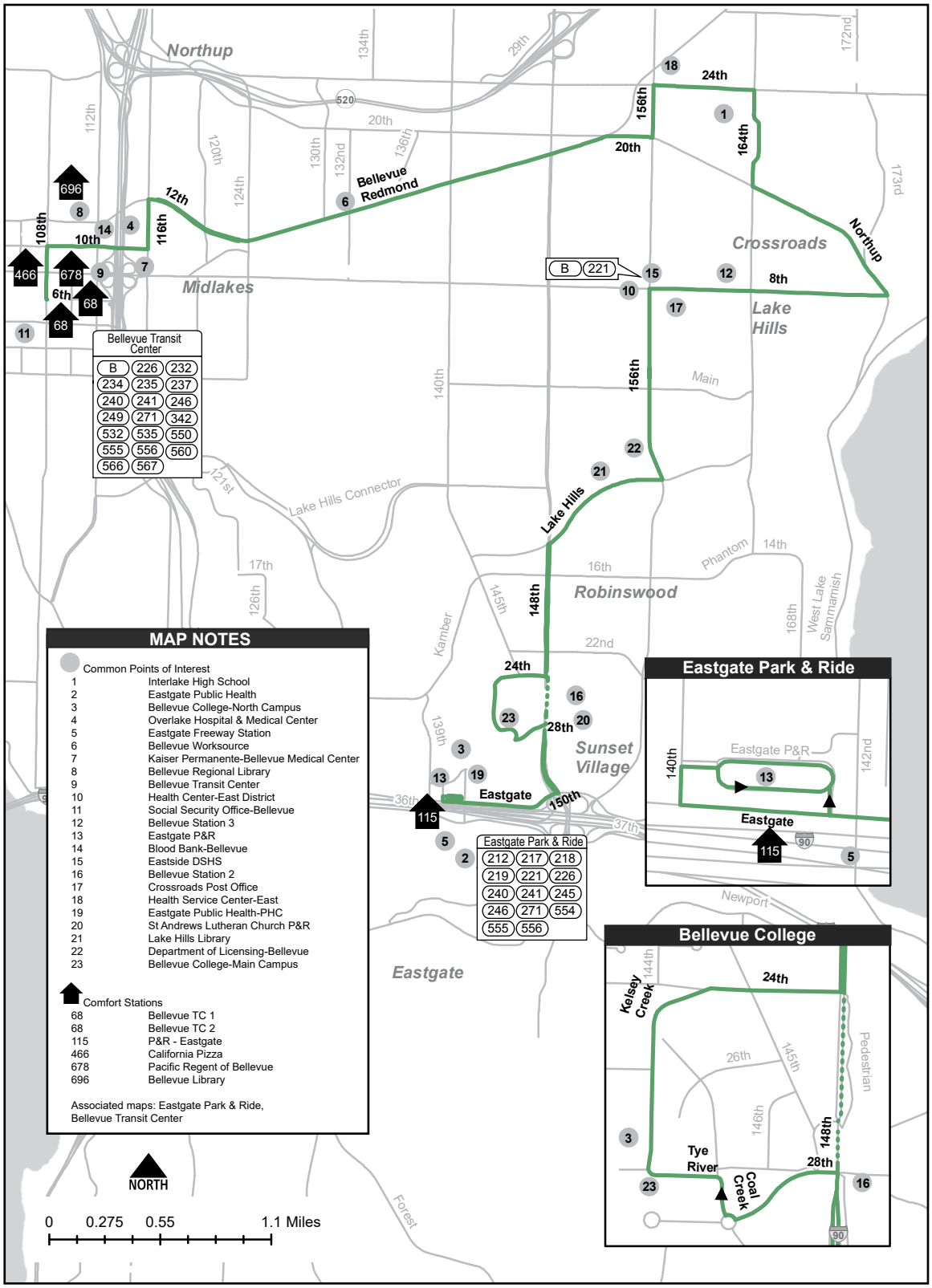

MAP NOTES

Common Points of Interest

1	Interlake High School
2	Eastgate Public Health
3	Bellevue College-North Campus
4	Overlake Hospital & Medical Center
5	Eastgate Freeway Station
6	Bellevue Worksource
7	Kaiser Permanente-Bellevue Medical Center
8	Bellevue Regional Library
9	Bellevue Transit Center
10	Health Center-East District
11	Social Security Office-Bellevue
12	Bellevue Station 3
13	Eastgate P&R
14	Blood Bank-Bellevue
15	Eastside DSHS
16	Bellevue Station 2
17	Crossroads Post Office
18	Health Service Center-East
19	Eastgate Public Health-PHC
20	St Andrews Lutheran Church P&R
21	Lake Hills Library
22	Department of Licensing-Bellevue
23	Bellevue College-Main Campus

Comfort Stations

68	Bellevue TC 1
68	Bellevue TC 2
115	P&R - Eastgate
466	California Pizza
678	Pacific Regent of Bellevue
696	Bellevue Library

Associated maps: Eastgate Park & Ride, Bellevue Transit Center

Bellevue Transit Center

From: Brown Av NE/Richardson St

♦ Brown Av NE
L NE Ring St
R Main St (SR-203)
L NE Woodinville-Duvall Rd
L Avondale Rd NE
R Avondale Way NE
R NE Redmond Way
R 164 Av NE
L NE 83 St
2 Redmond Transit Center Bay #6
C NE 83 St
R 161 Av NE
L NE 85 St
L 154 Av NE
C W Lake Sammamish Pkwy NE
R enter W/B SR-520
C SR-520
R "NE 51 St" Exit
2 NE 51 Freeway Express stop
C collector/distributor lanes
R "NE 40 St" Exit
C across NE 40 St
2 Freeway Express stop
C enter W/B SR-520
C SR-520
R "108 Av NE" Exit
L 108 Av NE
C 112 Av NE
R NE 10 St
L 110 Av NE
R enter Bellevue Transit Center
S (Bay 7 drop off only)

Duvall

From: Bellevue Transit Center

♦ Bellevue Transit Center Bay 7
2 Bay 11 stop
R 108 Av NE
R NE 10 St
L enter "SR-520 Seattle/ Redmond"
R "SR-520 East/Redmond" Exit
C SR-520
R "NE 40 St/NE 51 St" Exit
2 Freeway Express stop at Overlake Transit Center
C across NE 40 St
C collector/distributor lanes
R "NE 51 St" Exit
C across NE 51 St
2 Freeway Express stop
C enter E/B SR-520
C SR-520
R "W Lk Sammamish Pkwy NE" Exit
L W Lake Sammamish Pkwy NE
C 154 Av NE
R NE 85 St
R 161 Av NE
L NE 83 St
2 Redmond Transit Center Bay 2
C NE 83 St
R 164 Av NE
L NE Redmond Way
L Avondale Way NE
L Avondale Rd NE
R NE Woodinville-Duvall Rd
R Main St (SR-203)
L Valley St
L Brown Av NE
S (fs Richardson St)

When Scheduled to Redmond Transit Center
Operate regular route
2 NE 83 St
S (Redmond Transit Center Bay 1 or Bay 2)

When Brown Av NE is Blocked at Richardson St (for summer Thursdays Farmers Market)
R Richardson St
L 1 Av NE (first stop sign)
L Ring St (next stop sign)
S ns S Main St

To		*Base*	
Bellevue Transit Center	0731	Bellevue Base	04D2
at Redmond TC (Bay 6)	074B		
Duvall	0733		
Redmond TC (Bays 1 & 2)	054E		

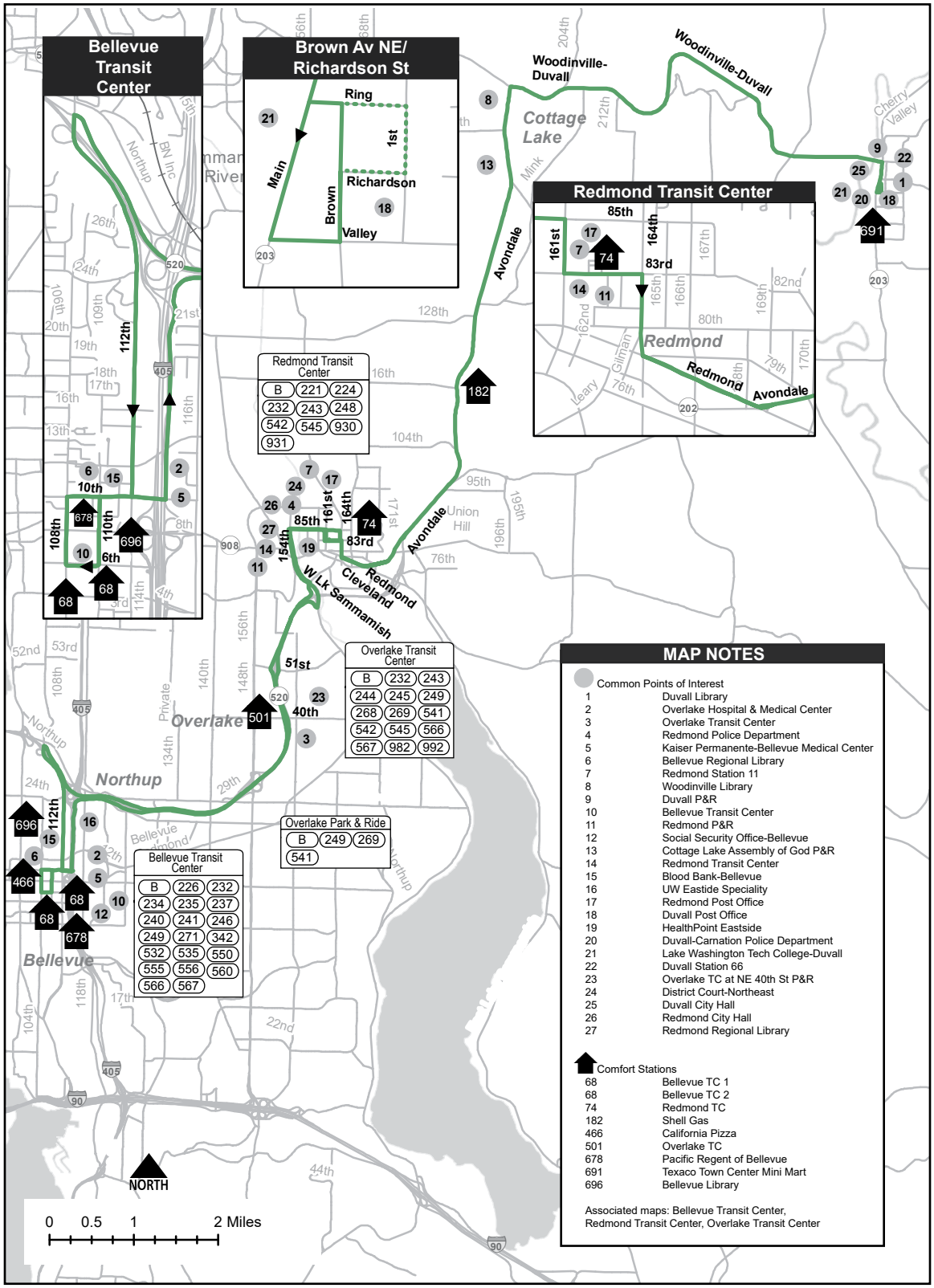

Redmond Transit Center		
B	221	224
232	243	248
542	545	930
931		

Overlake Transit Center		
B	232	243
244	245	249
268	269	541
542	545	566
567	982	992

Overlake Park & Ride		
B	249	269
541		

Bellevue Transit Center		
B	226	232
234	235	237
240	241	246
249	271	342
532	535	550
555	556	560
566	567	

MAP NOTES

Common Points of Interest

1	Duvall Library
2	Overlake Hospital & Medical Center
3	Overlake Transit Center
4	Redmond Police Department
5	Kaiser Permanente-Bellevue Medical Center
6	Bellevue Regional Library
7	Redmond Station 11
8	Woodinville Library
9	Duvall P&R
10	Bellevue Transit Center
11	Redmond P&R
12	Social Security Office-Bellevue
13	Cottage Lake Assembly of God P&R
14	Redmond Transit Center
15	Blood Bank-Bellevue
16	UW Eastide Speciality
17	Redmond Post Office
18	Duvall Post Office
19	HealthPoint Eastside
20	Duvall-Carnation Police Department
21	Lake Washington Tech College-Duvall
22	Duvall Station 66
23	Overlake TC at NE 40th St P&R
24	District Court-Northeast
25	Duvall City Hall
26	Redmond City Hall
27	Redmond Regional Library

Comfort Stations

68	Bellevue TC 1
68	Bellevue TC 2
74	Redmond TC
182	Shell Gas
466	California Pizza
501	Overlake TC
678	Pacific Regent of Bellevue
691	Texaco Town Center Mini Mart
696	Bellevue Library

Associated maps: Bellevue Transit Center, Redmond Transit Center, Overlake Transit Center

Bellevue Transit Center Bay 10

From: Kenmore Park & Ride

♦ Kenmore P&R
C through P&R
R NE Bothell Way (SR-522)
R 73 Av NE
L NE 181 St
L 68 Av NE
C Juanita Dr NE
L NE 153 Pl
C NE 155 St
C NE 155 Pl
C NE 155 St
R 84 Av NE
L NE 132 St
L 87 Av NE
R NE 134 St
C NE 135 St
C NE 136 St

Safety Stop
Farside 93 Av NE and before crest of hill, test brakes and check air pressure (90 lbs.)

C NE 137 St
R 100 Av NE
C NE 120 Pl
C 98 Av NE
C Market St
L Central Way
R 3 St
2 Kirkland Transit Center Bay 3
C 3 St
C State St
R NE 68 St
C Lakeview Dr NE
L Lake Washington Blvd NE
L Northup Way
L 108 Av NE
L enter S Kirkland P&R
2 stop
L 107 Ln NE (exit rdwy)
L NE 38 Pl
R 108 Av NE
L Northup Way
R 116 Av NE
R NE 10 St
L 110 Av NE
R NE 6 St
2 Bellevue Transit Center Bay 10

Kenmore Park & Ride

From: Bellevue Transit Center Bay 10

♦ Bellevue Transit Center Bay 10
C NE 6 St
R 108 Av NE
R NE 10 St
L 116 Av NE
L Northup Way
R 108 Av NE
L enter S Kirkland P&R
2 stop
L 107 Ln NE (exit rdwy)
R NE 38 Pl
R Lake Washington Blvd NE
R Lakeview Dr NE
C NE 68 St
L State St
C 3 St
2 Kirkland Transit Center Bay 2
C 3 St
L Central Way
R Market St
C 98 Av NE
C NE 120 Pl
C 100 Av NE
L NE 137 St
C NE 136 St
C NE 134 St
L 87 Av NE
R NE 132 St
R 84 Av NE
L NE 155 St
C NE 155 PL
C NE 155 St
C NE 153 Pl
R Juanita Dr NE
C 68 Av NE
R NE 181 St
R enter Kenmore P&R
S

Route 234 is grouped with Route 235

To		*Base*	
Bellevue Transit Center (Bay 10)	00E4	Bellevue Base	04D2
at Kirkland Transit Center	00E5		
Kenmore	0660		
at Kirkland Transit Center	02C0		

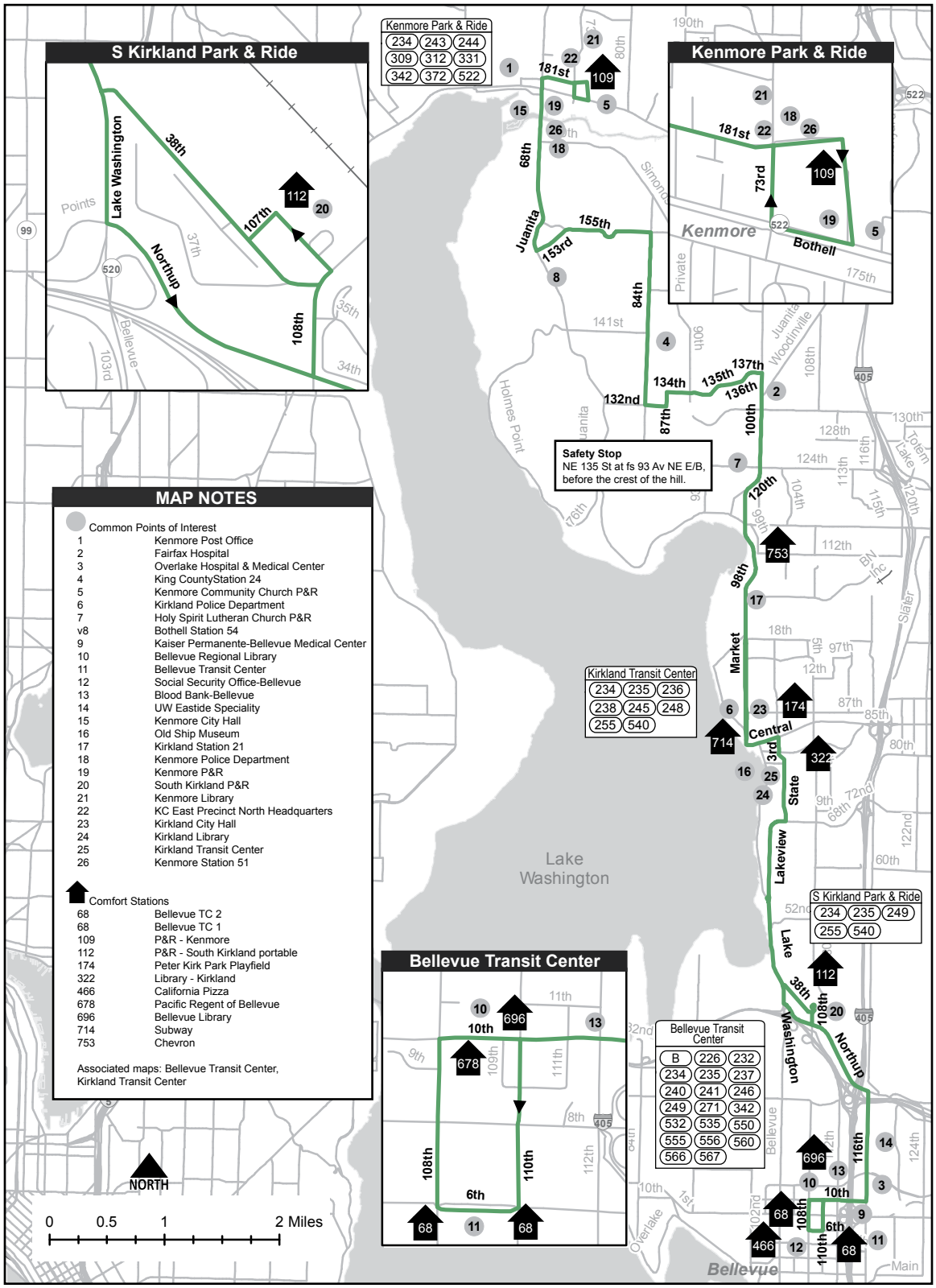

MAP NOTES

Common Points of Interest

1	Kenmore Post Office
2	Fairfax Hospital
3	Overlake Hospital & Medical Center
4	King CountyStation 24
5	Kenmore Community Church P&R
6	Kirkland Police Department
7	Holy Spirit Lutheran Church P&R
v8	Bothell Station 54
9	Kaiser Permanente-Bellevue Medical Center
10	Bellevue Regional Library
11	Bellevue Transit Center
12	Social Security Office-Bellevue
13	Blood Bank-Bellevue
14	UW Eastide Speciality
15	Kenmore City Hall
16	Old Ship Museum
17	Kirkland Station 21
18	Kenmore Police Department
19	Kenmore P&R
20	South Kirkland P&R
21	Kenmore Library
22	KC East Precinct North Headquarters
23	Kirkland City Hall
24	Kirkland Library
25	Kirkland Transit Center
26	Kenmore Station 51

Comfort Stations

68	Bellevue TC 2
68	Bellevue TC 1
109	P&R - Kenmore
112	P&R - South Kirkland portable
174	Peter Kirk Park Playfield
322	Library - Kirkland
466	California Pizza
678	Pacific Regent of Bellevue
696	Bellevue Library
714	Subway
753	Chevron

Associated maps: Bellevue Transit Center, Kirkland Transit Center

Totem Lake

From: Bellevue Transit Center Bay 10

♦ Bellevue Transit Center Bay 10
C NE 6 St
R 108 Av NE
R NE 10 St
L 116 Av NE
L Northup Way
R 108 Av NE
L enter S Kirkland P&R
2 stop
L 107 Ln NE (exit rdwy)
R NE 38 Pl
R Lk Wash Blvd NE
R Lakeview Dr NE
C NE 68 St
L State St
C 3 St
2 Kirkland Transit Center Bay 2
C 3 St
R Central Way
C NE 85 St
L 124 Av NE
C Totem Lk Blvd
R 120 Av NE
R NE 128 St
R Totem Lake Transit Center rdwy (transit only)
C clockwise on transit center rdwy
2 Bay 1
C through transit center
L NE 128 St
R 116 Way NE
L enter Kingsgate P&R
S

Bellevue Transit Center Bay 10

From: Kingsgate Park & Ride

♦ Kingsgate P&R
R 116 Way NE
L NE 128 St
R Totem Lake Transit Center rdwy (transit only)
C clockwise on transit center rdwy
2 Bay 2
C through transit center
L NE 128 St
L 120 Av NE
L Totem Lk Blvd
C 124 Av NE
R NE 85 St
C Central Way
L 3 St
2 Kirkland Transit Center Bay 3
C 3 St
C State St
R NE 68 St
C Lakeview Dr NE
L Lk Wash Blvd NE
L Northup Way
L 108 Av NE
L enter S Kirkland P&R
2 stop
L 107 Ln NE (exit rdwy)
L NE 38th Pl
R 108 Av NE
L Northup Way
R 116 Av NE
R NE 10 St
L 110 Av NE
R NE 6 St
2 Bellevue Transit Center Bay 10

Route 235 is grouped with Route 234

To		*Base*	
Kingsgate Park and Ride	00E7	Bellevue Base	04D2
at Kingsgate	00E8		
Bellevue Transit Center	00EA		
at Kirkland Transit Center	00EB		

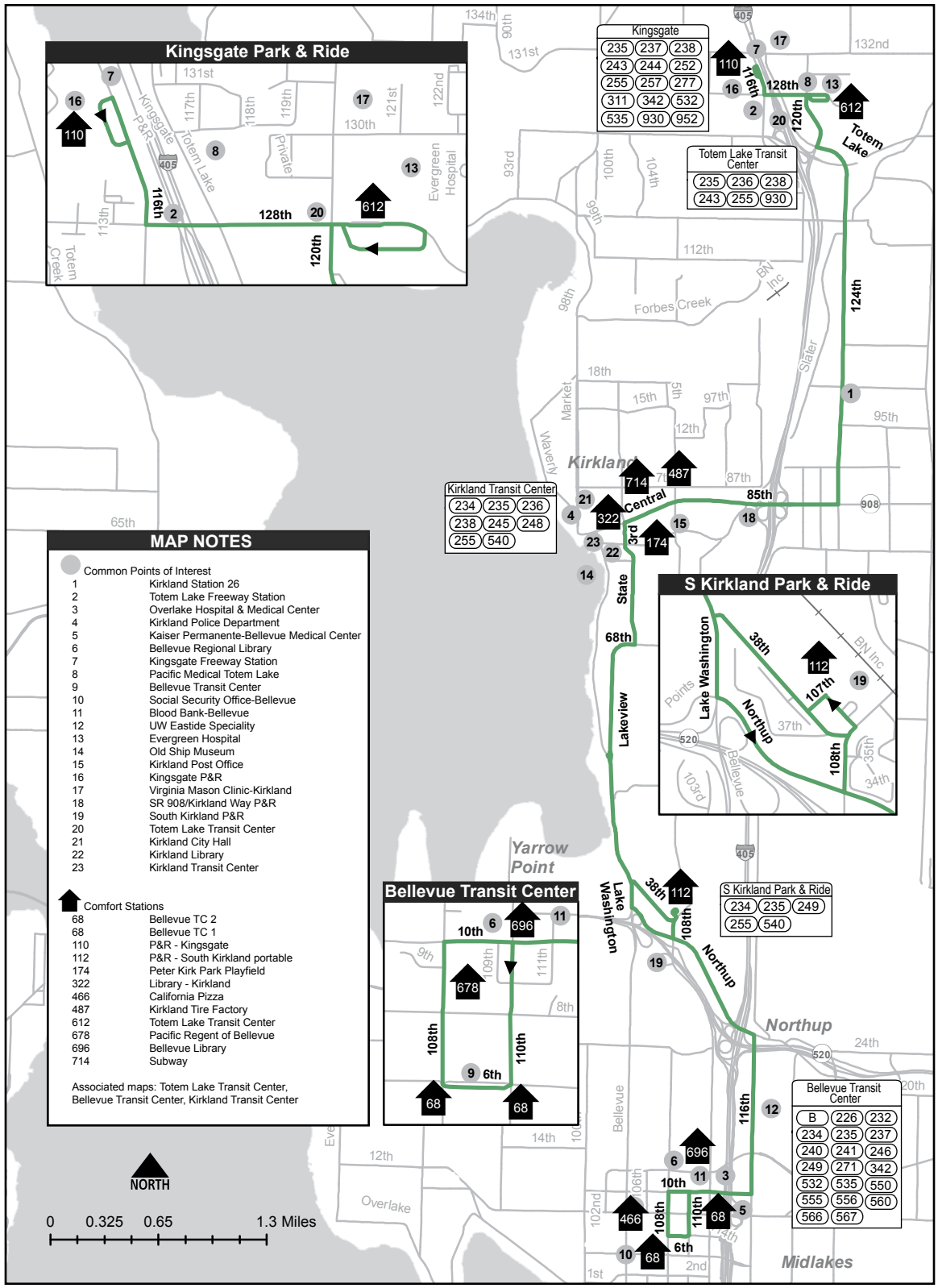
Kingsgate Park & Ride
Kingsgate
235 237 238
243 244 252
255 257 277
311 342 532
535 930 952
Totem Lake Transit Center
235 236 238
243 255 930
Kirkland Transit Center
234 235 236
238 245 248
255 540
S Kirkland Park & Ride
234 235 249
255 540
Bellevue Transit Center
B 226 232
234 235 237
240 241 246
249 271 342
532 535 550
555 556 560
566 567
MAP NOTES
Common Points of Interest
1 Kirkland Station 26
2 Totem Lake Freeway Station
3 Overlake Hospital & Medical Center
4 Kirkland Police Department
5 Kaiser Permanente-Bellevue Medical Center
6 Bellevue Regional Library
7 Kingsgate Freeway Station
8 Pacific Medical Totem Lake
9 Bellevue Transit Center
10 Social Security Office-Bellevue
11 Blood Bank-Bellevue
12 UW Eastide Speciality
13 Evergreen Hospital
14 Old Ship Museum
15 Kirkland Post Office
16 Kingsgate P&R
17 Virginia Mason Clinic-Kirkland
18 SR 908/Kirkland Way P&R
19 South Kirkland P&R
20 Totem Lake Transit Center
21 Kirkland City Hall
22 Kirkland Library
23 Kirkland Transit Center
Comfort Stations
68 Bellevue TC 2
68 Bellevue TC 1
110 P&R - Kingsgate
112 P&R - South Kirkland portable
174 Peter Kirk Park Playfield
322 Library - Kirkland
466 California Pizza
487 Kirkland Tire Factory
612 Totem Lake Transit Center
678 Pacific Regent of Bellevue
696 Bellevue Library
714 Subway
Associated maps: Totem Lake Transit Center, Bellevue Transit Center, Kirkland Transit Center
NORTH
0 0.325 0.65 1.3 Miles
Kirkland
Yarrow Point
Northup
Midlakes
Overlake
Bellevue
Forbes Creek
Totem Creek
Totem Lake
Evergreen Hospital
Kingsgate P&R
Lake Washington
Lakeview
Central
State
3rd
Market
Waverly
Slater
BN Inc
Points
Bellevue
Kirkland Way
Totem Lake Freeway
Kingsgate Freeway
Virginia Mason Clinic-Kirkland
Kirkland Post Office
Kirkland Police Department
Kirkland Station 26
Kirkland Library
Kirkland City Hall
Kirkland Transit Center
Old Ship Museum
Bellevue Transit Center
Bellevue Regional Library
Blood Bank-Bellevue
Social Security Office-Bellevue
Kaiser Permanente-Bellevue Medical Center
UW Eastide Speciality
Pacific Medical Totem Lake
Totem Lake Transit Center
South Kirkland P&R
Pacific Regent of Bellevue
Peter Kirk Park Playfield
Bellevue TC 1
Bellevue TC 2
P&R - Kingsgate
P&R - South Kirkland portable
Library - Kirkland
California Pizza
Kirkland Tire Factory
SR 908/Kirkland Way P&R
Comfort Stations
Common Points of Interest

Kirkland Transit Center

From: Woodinville Park & Ride

♦ NE 179 St (E/B)
R N-S rdwy
R E-W rdwy
C NE 178 Pl (across 140 Av NE)
L 138 Pl NE
L NE 175 St
R 140 Av NE
R NE 171 St
C 131 Av NE
L SR-202 (NE 175 St)
R NE Woodinville Dr
L Brickyard NE
C Juanita-Woodinville Way NE
R Juanita-Woodinville Way NE (at NE 160 St/ 116 Av NE)
L enter S/B I-405 (keep right)
R bus only rdwy (loop roadway next to Brickyard P&R)
R Juanita-Woodinville Way NE
C NE 160 St
R 119 Av NE
C 119 Pl NE
L NE 144 St
C NE 143 St
R 132 Av NE
R NE 132 St
L 120 Av NE
L NE 128 St
R Totem Lake Transit Center (eastern rdwy)
C clockwise transit center rdwy
2 Bay 2
C through transit center
L NE 128 St
L 120 Av NE
L Totem Lake Blvd
C 124 Av NE
R NE 116 St
L 98 Av NE
L Market St
L 18 Av
R 3 St
2 Kirkland Transit Center Bay 4
S (interlined with Rt.238)

Woodinville Park & Ride

From: Kirkland Transit Center

♦ Kirkland Transit Center Bay 1
C 3 St
L 18 Av
R Market St
C 98 Av NE
R NE 116 St
L 124 Av NE
C Totem Lake Blvd
R 120 Av NE
R NE 128 St
R Totem Lake Transit Center (eastern rdwy)
C clockwise transit center rdwy
2 Bay 1
C through transit center
L NE 128 St
R 120 Av NE
R NE 132 St
L 132 Av NE
L NE 143 St
C NE 144 St
R 119 Pl NE
C 119 Av NE
L NE 160 St
C Juanita-Woodinville Way NE
L enter S/B I-405 (keep right)
R bus only rdwy (loop rdwy next to Brickyard P&R)
R Juanita-Woodinville Way NE
L Juanita-Woodinville Way NE (at NE 160 St/ 116 Av NE)
C Brickyard NE
R NE Woodinville Dr
L SR 202 (NE 175 St)
R 131 Av NE
C NE 171 St
L 140 Av NE
L NE 175 St
R 138 Pl NE
R NE 178 Pl
L 140 Av NE
R NE 179 St
S

Route 236 is grouped with Route 238

To		*Base*	
Woodinville	0747	Bellevue Base	04D2
Kirkland	0743		

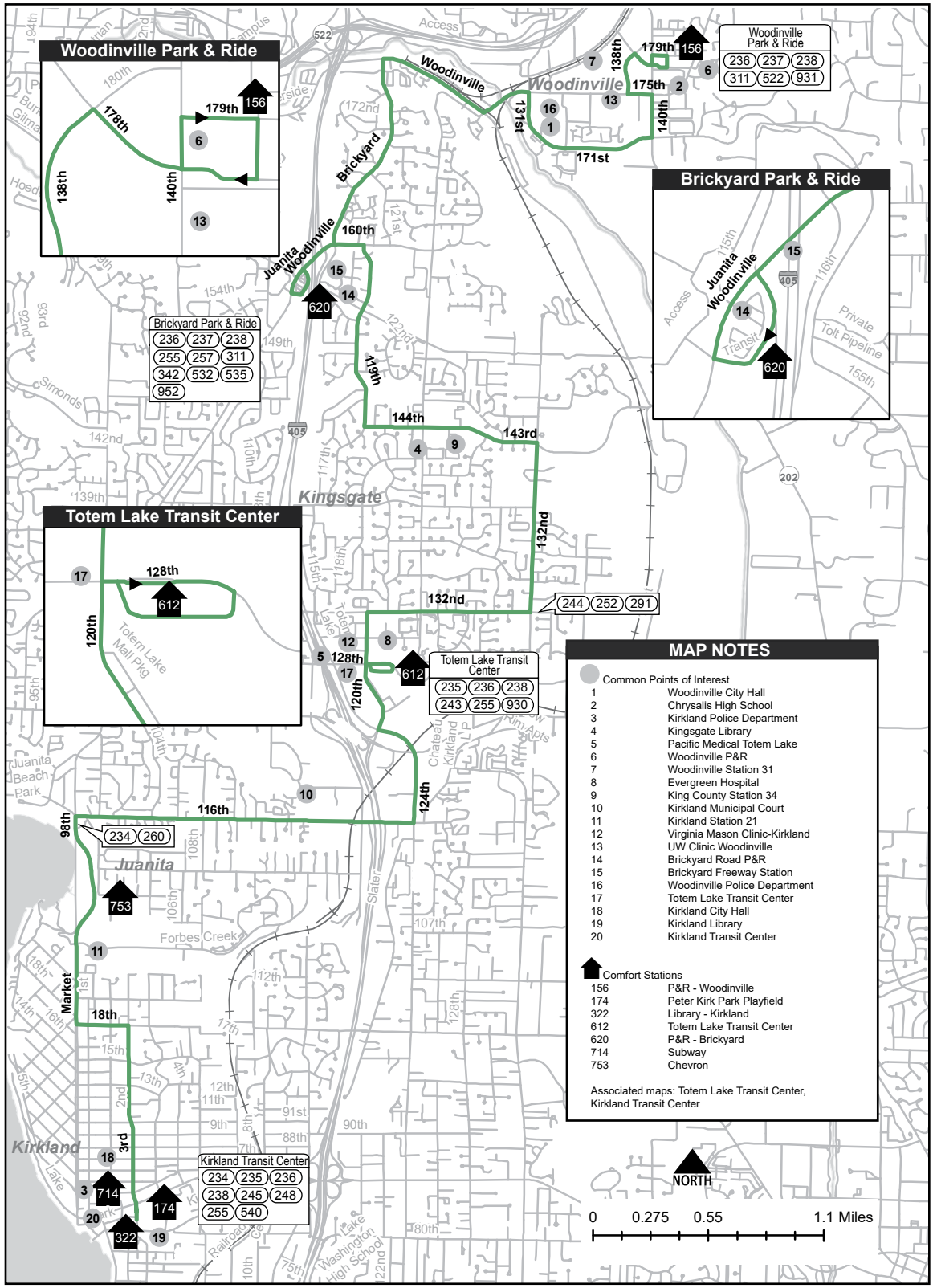
Woodinville Park & Ride
178th
179th
156
138th
140th
6
13
Woodinville Park & Ride
236 237 238
311 522 931
Brickyard Park & Ride
Juanita
Woodinville
15
14
620
Brickyard Park & Ride
236 237 238
255 257 311
342 532 535
952
Totem Lake Transit Center
17
128th
612
120th
Totem Lake Mall Pkg
Totem Lake Transit Center
235 236 238
243 255 930
244 252 291
Kirkland Transit Center
234 235 236
238 245 248
255 540
Woodinville
Brickyard
Juanita
Kingsgate
Juanita
Kirkland
Forbes Creek
Market
Slater
Lake Washington High School
Juanita Beach Park
Access
Private Tolt Pipeline
Transit
NORTH
0 0.275 0.55 1.1 Miles
MAP NOTES
Common Points of Interest
1 Woodinville City Hall
2 Chrysalis High School
3 Kirkland Police Department
4 Kingsgate Library
5 Pacific Medical Totem Lake
6 Woodinville P&R
7 Woodinville Station 31
8 Evergreen Hospital
9 King County Station 34
10 Kirkland Municipal Court
11 Kirkland Station 21
12 Virginia Mason Clinic-Kirkland
13 UW Clinic Woodinville
14 Brickyard Road P&R
15 Brickyard Freeway Station
16 Woodinville Police Department
17 Totem Lake Transit Center
18 Kirkland City Hall
19 Kirkland Library
20 Kirkland Transit Center
Comfort Stations
156 P&R - Woodinville
174 Peter Kirk Park Playfield
322 Library - Kirkland
612 Totem Lake Transit Center
620 P&R - Brickyard
714 Subway
753 Chevron
Associated maps: Totem Lake Transit Center, Kirkland Transit Center

Bellevue Transit Center Bay 10

From: Woodinville Park & Ride

- ♦ NE 179 St (E/B)
- **R** N-S rdwy
- **R** E-W rdwy
- **C** NE 178 Pl (across 140 Av)
- **L** 138 Pl NE
- **R** NE 175 St
- **R** 131 Av NE (SR-202)
- **C** 132 Av NE (SR-202)
- **L** enter W/B SR-522
- **C** SR-522
- **R** exit to S/B I-405
- **C** I-405
- **R** "NE 160 St" Exit (#22)
- 2 NE 160 St freeway stop
- **C** enter S/B I-405 (left to HOV lane)
- **C** I-405 HOV lane
- **L** "NE 128 St" transit exit
- **C** enter S/B I-405 HOV lane
- **C** I-405 HOV lane
- **L** "NE 6 St" HOV Exit
- **R** NE 6 St
- **C** enter Bellevue Transit Center
- **S** (Bay 10 drop off only)

Woodinville Park & Ride

From: Bellevue Transit Center

- ♦ Bellevue Transit Center (Bay 4)
- **C** NE 6 St
- **L** I-405 HOV N/B entrance ramp
- **C** I-405 HOV lane
- **L** "NE 128 St" transit exit
- **C** enter N/B HOV lane
- **C** I-405 HOV lane (move right to regular lanes)
- **R** "NE 160 St" Exit (#22)
- **C** I-405 ramp N/B
- **C** I-405
- **R** "SR-522 East/SR-202/ Monroe/Wenatchee" Exit (#23A)
- **C** SR-522
- **R** "SR-202 East/ Woodinville/Redmond" Exit
- **C** "Transit Only" lane
- **R** 132 Av NE (SR-202)
- **C** 131 Av NE (SR-202)
- **L** NE 175 St
- **L** 138 Pl NE
- **R** NE 178 Pl
- **L** 140 Av NE
- **R** NE 179 St
- **R** N-S rdwy
- **S**

Awareness Areas
NE 6th St/112th Av NE

To		*Base*	
Bellevue Transit Center	02BE	Bellevue Base	04D2
Woodinville Park & Ride	02BC		

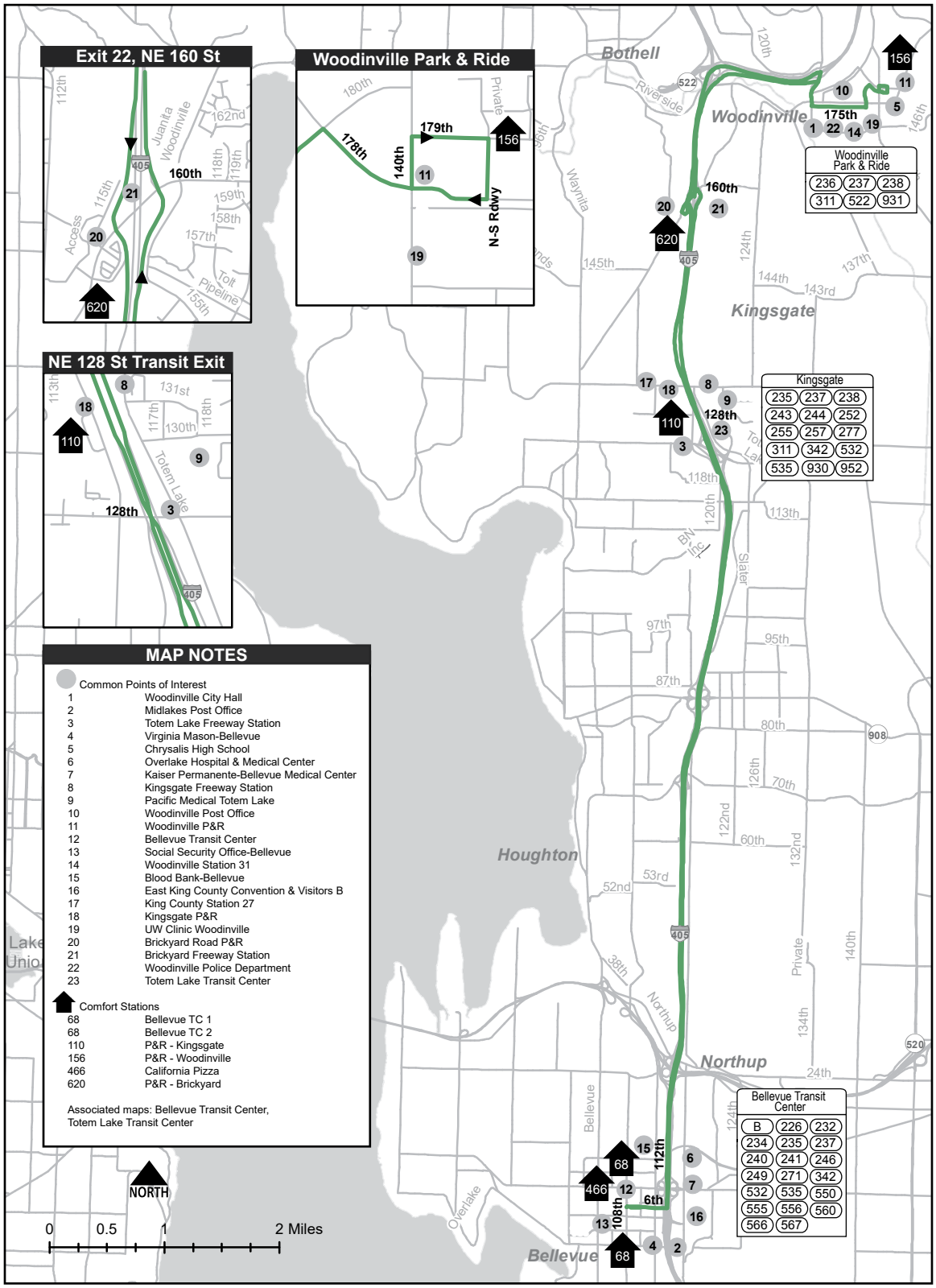
Exit 22, NE 160 St
Woodinville Park & Ride
NE 128 St Transit Exit
MAP NOTES
Common Points of Interest
1 Woodinville City Hall
2 Midlakes Post Office
3 Totem Lake Freeway Station
4 Virginia Mason-Bellevue
5 Chrysalis High School
6 Overlake Hospital & Medical Center
7 Kaiser Permanente-Bellevue Medical Center
8 Kingsgate Freeway Station
9 Pacific Medical Totem Lake
10 Woodinville Post Office
11 Woodinville P&R
12 Bellevue Transit Center
13 Social Security Office-Bellevue
14 Woodinville Station 31
15 Blood Bank-Bellevue
16 East King County Convention & Visitors B
17 King County Station 27
18 Kingsgate P&R
19 UW Clinic Woodinville
20 Brickyard Road P&R
21 Brickyard Freeway Station
22 Woodinville Police Department
23 Totem Lake Transit Center
Comfort Stations
68 Bellevue TC 1
68 Bellevue TC 2
110 P&R - Kingsgate
156 P&R - Woodinville
466 California Pizza
620 P&R - Brickyard
Associated maps: Bellevue Transit Center, Totem Lake Transit Center
NORTH
0 0.5 1 2 Miles
Bothell
Woodinville
Kingsgate
Houghton
Northup
Bellevue
Lake Union
Overlake
Woodinville Park & Ride
236 237 238
311 522 931
Kingsgate
235 237 238
243 244 252
255 257 277
311 342 532
535 930 952
Bellevue Transit Center
B 226 232
234 235 237
240 241 246
249 271 342
532 535 550
555 556 560
566 567

Kirkland Transit Center

From: Woodinville Park & Ride

♦ NE 179 St (E/B)
R N-S rdwy through P&R
R E-W rdwy
C NE 178 Pl (across 140 Av)
L 138 Pl NE
R NE 175 St
R 131 Av NE (SR-202)
C 132 Av NE
L NE 180 St
C 120 Av NE
L NE 195 St
L Beardslee Blvd
L 110 Av NE
L Upper Campus Loop (first rdwy past Campus Way NE)
2 stop
C Upper Campus Loop
L Campus Way NE
R 110 Av NE
L Beardslee Blvd
R NE 185th St
L 102 Av NE
L E Riverside Dr
R Brickyard Rd NE
C Juanita-Woodinville Way NE
R Juanita-Woodinville Way NE (at NE 160 St/ 116 Av NE)
L 100 Av NE
L NE 132 St
R 116 Way NE
R enter Kingsgate P&R
C through P&R
R 116 Way NE
L NE 128 St
R Totem Lake Transit Center rdwy
C transit center rdwy
2 Bay 2
C through transit center
L NE 128 St
L 120 Av NE
L Totem Lake Blvd
C 124 Av NE
L NE 120 St
C 132 Av NE
R NE 80 St
L 116 Av NE
L NE 70 Pl
R enter Houghton P&R
R "Bus Only" W/B rdwy
2 Bay 2
R 116 Av NE
L NE 70 Pl
C NE 72 Pl
C NE 68 St
R State St
C 3 St
2 Kirkland Transit Center Bay 1
S

When Scheduled from UW-Bothell (Weekends Only)

♦ Upper campus loop (first roadway past Campus Way NE) stop

Woodinville Park & Ride

From: Kirkland Transit Center

♦ Kirkland Transit Center Bay 4
C 3 St
C State St
L NE 68 St
C NE 72 Pl
C NE 70 Pl
R enter Houghton P&R
R "Bus Only" W/B lane
R 116 Av NE
2 Bay 1
R NE 80 St
L 132 Av NE
C NE 120 St
R 124 Av NE
C Totem Lake Blvd
R 120 Av NE
R NE 128 St
R Totem Lake Transit Center rdwy
C clockwise on transit center rdwy
2 Bay 1
C through transit center
L NE 128 St
R 116 Way NE
L enter Kingsgate P&R
C through P&R
L 116 Way NE
L NE 132 St
R 100 Av NE
R Juanita-Woodinville Way NE
L Juanita-Woodinville Way NE (at NE 160 St/ 116 Av NE)
C Brickyard Rd
L East Riverside Dr
R 102 Av NE
R NE 185 St
L Beardslee Blvd
R 110 Av NE
L Upper campus loop (first roadway past Campus Way NE)
2 stop
C Upper Campus Loop
L Campus Way NE
R 110 Av NE
R Beardslee Blvd
R NE 195 St
R 120 Av NE
C NE 180 St
R 132 Av NE
C 131 Av NE (SR-202)
L NE 175 St
L 138 Pl NE
R NE 178 Pl
L 140 Av NE
R NE 179 St
S

When Scheduled to UW-Bothell (Weekends Only)

Operate regular route

2 Upper Campus loop stop

Route 238 is grouped with Route 236

To		*Base*	
Kirkland	0756	Bellevue Base	04D2
Woodinville	005A		

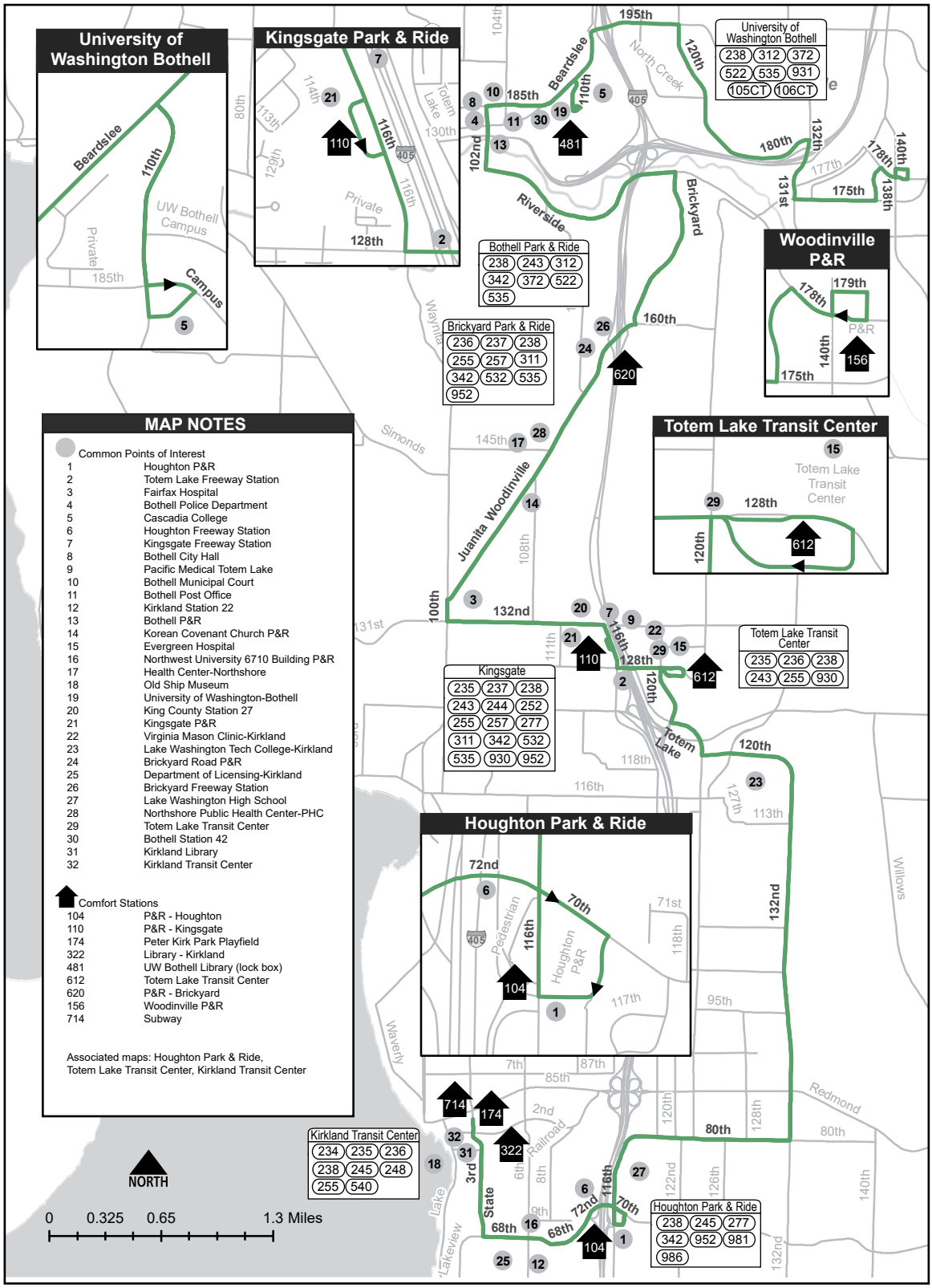

MAP NOTES

Common Points of Interest

1	Houghton P&R
2	Totem Lake Freeway Station
3	Fairfax Hospital
4	Bothell Police Department
5	Cascadia College
6	Houghton Freeway Station
7	Kingsgate Freeway Station
8	Bothell City Hall
9	Pacific Medical Totem Lake
10	Bothell Municipal Court
11	Bothell Post Office
12	Kirkland Station 22
13	Bothell P&R
14	Korean Covenant Church P&R
15	Evergreen Hospital
16	Northwest University 6710 Building P&R
17	Health Center-Northshore
18	Old Ship Museum
19	University of Washington-Bothell
20	King County Station 27
21	Kingsgate P&R
22	Virginia Mason Clinic-Kirkland
23	Lake Washington Tech College-Kirkland
24	Brickyard Road P&R
25	Department of Licensing-Kirkland
26	Brickyard Freeway Station
27	Lake Washington High School
28	Northshore Public Health Center-PHC
29	Totem Lake Transit Center
30	Bothell Station 42
31	Kirkland Library
32	Kirkland Transit Center

Comfort Stations

104	P&R - Houghton
110	P&R - Kingsgate
174	Peter Kirk Park Playfield
322	Library - Kirkland
481	UW Bothell Library (lock box)
612	Totem Lake Transit Center
620	P&R - Brickyard
156	Woodinville P&R
714	Subway

Associated maps: Houghton Park & Ride, Totem Lake Transit Center, Kirkland Transit Center

Renton

From: Bellevue Transit Center

♦ Bellevue Transit Center
Bay 1
C 108 Av NE
L NE 4 St
R 112 Av NE
C 112 Av SE
L SE 8 St
R Lake Hills Connector
R Richards Rd
L SE 26 St
R 139 Av SE
L SE 32 St
R 140 Av SE
L enter P&R bus loop
2 Bay 2
C bus loop exit
L 140 Av SE
R SE Eastgate Way
L Richards Rd SE
C Factoria Blvd SE
R Coal Creek Pkwy SE
L 119 Av SE

Slow Order
20 mph or less on
119 Av SE between
SE 48 St & SE 60 St

L SE 60 St
R 123 Av SE
L Newcastle Way
R Newcastle Golf
Club Rd
L Coal Creek Pkwy SE
C Duvall Av NE
R NE Sunset Blvd
L Union Av NE
R NE 12 St
L NE Sunset Blvd
C NE Park Dr
C N Park Dr
C Logan Av N
L Park Av N
R Bronson Way N
C Bronson Way S
R S 2 St
L Logan Av S
L E-W rdwy
2 Renton Transit Center
Bay 3
S

Bellevue Transit Center

From: Renton Transit Center

♦ Renton Transit Center
Bay 4
R Burnett Av S
L S 3 St
L Houser Way S
L Mill Av S
R Bronson Way S
C Bronson Way N
L Park Av N
R Logan Av N
C N Park Dr
C NE Park Dr
C NE Sunset Blvd
R NE 12 St
L Union Av NE
R NE Sunset Blvd
L Duvall Av NE
C Coal Creek Pkwy SE
R Newcastle Golf
Club Rd
L Newcastle Way
R 123 Av SE
L SE 60 St
R 119 Av SE

Slow Order
20 mph or less on
119 Av SE between
SE 60 St & SE 48 St

R Coal Creek Pkwy SE
L Factoria Blvd SE
C Richards Rd
R SE Eastgate Way
L 140 Av SE
R enter P&R
C through P&R bus loop
2 Bay 1
C bus loop exit
R 140 Av SE
L SE 32 St
R 139 Av SE
L SE 26 St
R Richards Rd
L Lake Hills Connector
L SE 8 St
R 112 Av SE
C 112 Av NE
L NE 4 St
R 106 Av NE
R NE 8 St
R 108 Av NE
S Bellevue Transit Center
Bay 1(back of bay)

When Scheduled from Newcastle Way/ 132 Pl SE

♦ Newcastle Way
C Regular route

Awareness Areas
Renton TC

To		*Base*	
Renton	079C	Bellevue Base	04D2
Bellevue Transit Center	05E5		

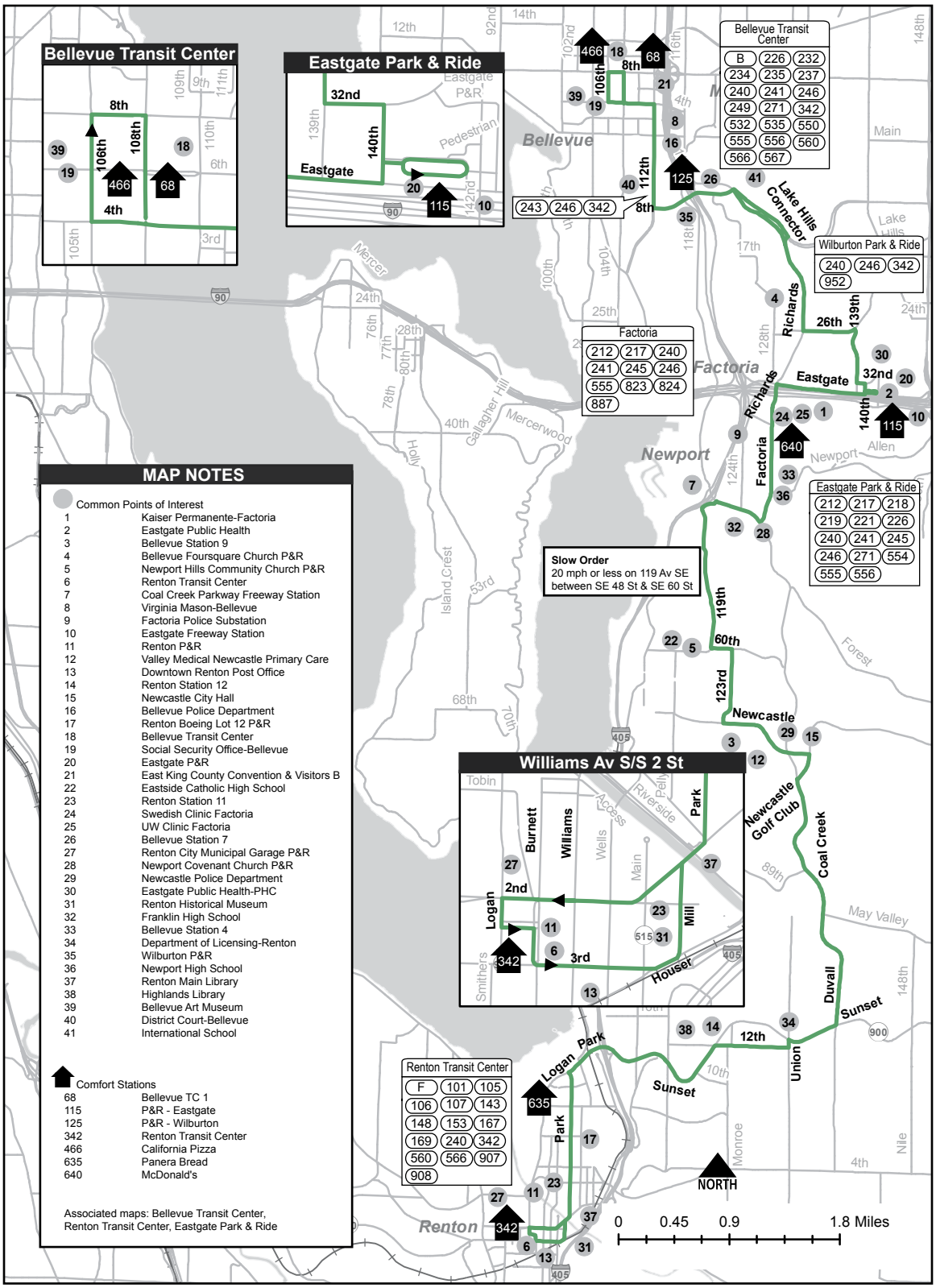

MAP NOTES

Common Points of Interest

1	Kaiser Permanente-Factoria
2	Eastgate Public Health
3	Bellevue Station 9
4	Bellevue Foursquare Church P&R
5	Newport Hills Community Church P&R
6	Renton Transit Center
7	Coal Creek Parkway Freeway Station
8	Virginia Mason-Bellevue
9	Factoria Police Substation
10	Eastgate Freeway Station
11	Renton P&R
12	Valley Medical Newcastle Primary Care
13	Downtown Renton Post Office
14	Renton Station 12
15	Newcastle City Hall
16	Bellevue Police Department
17	Renton Boeing Lot 12 P&R
18	Bellevue Transit Center
19	Social Security Office-Bellevue
20	Eastgate P&R
21	East King County Convention & Visitors B
22	Eastside Catholic High School
23	Renton Station 11
24	Swedish Clinic Factoria
25	UW Clinic Factoria
26	Bellevue Station 7
27	Renton City Municipal Garage P&R
28	Newport Covenant Church P&R
29	Newcastle Police Department
30	Eastgate Public Health-PHC
31	Renton Historical Museum
32	Franklin High School
33	Bellevue Station 4
34	Department of Licensing-Renton
35	Wilburton P&R
36	Newport High School
37	Renton Main Library
38	Highlands Library
39	Bellevue Art Museum
40	District Court-Bellevue
41	International School

Comfort Stations

68	Bellevue TC 1
115	P&R - Eastgate
125	P&R - Wilburton
342	Renton Transit Center
466	California Pizza
635	Panera Bread
640	McDonald's

Associated maps: Bellevue Transit Center, Renton Transit Center, Eastgate Park & Ride

Eastgate Park & Ride

From: Bellevue Transit Center

♦ Bellevue Transit Center Bay 1
C 108 Av NE
C 108 Av SE
L Bellevue Way SE
L enter E/B I-90 (under I-405)
R "Richards Rd/Factoria" Exit (#10B)
R Factoria Blvd SE
L SE Newport Way
L SE Allen Rd
L 146 Av SE
L SE 36 St
R 142 Pl SE
L SE 32 St
L 140 Av SE
L enter P&R
C through bus loop
S (Bay 2)

When Scheduled to Eastgate P&R Bay 1
S (Bay 1)

Bellevue Transit Center

From: Eastgate Park & Ride

♦ Eastgate P&R Bay 1
C bus loop exit
R 140 Av SE
R SE 32 St
R 142 Pl SE
L SE 36 St
R 146 Av SE
R SE Allen Rd
R SE Newport Way
R Factoria Blvd SE
C Richards Rd
L enter W/B I-90 (SE Eastgate Way)
C W/B I-90
R "Bellevue Way SE" Exit (#9)
C Bellevue Way SE
R 108 Av SE
C 108 Av NE
R NE 4 St
L 110 Av NE
L NE 6 St (Bellevue Transit Center)
S Bay 11

Route 241 is grouped with Route 226

To		*Base*	
Eastgate Park and Ride	00FE	Bellevue Base	04D2
Bellevue Transit Center	00FA		

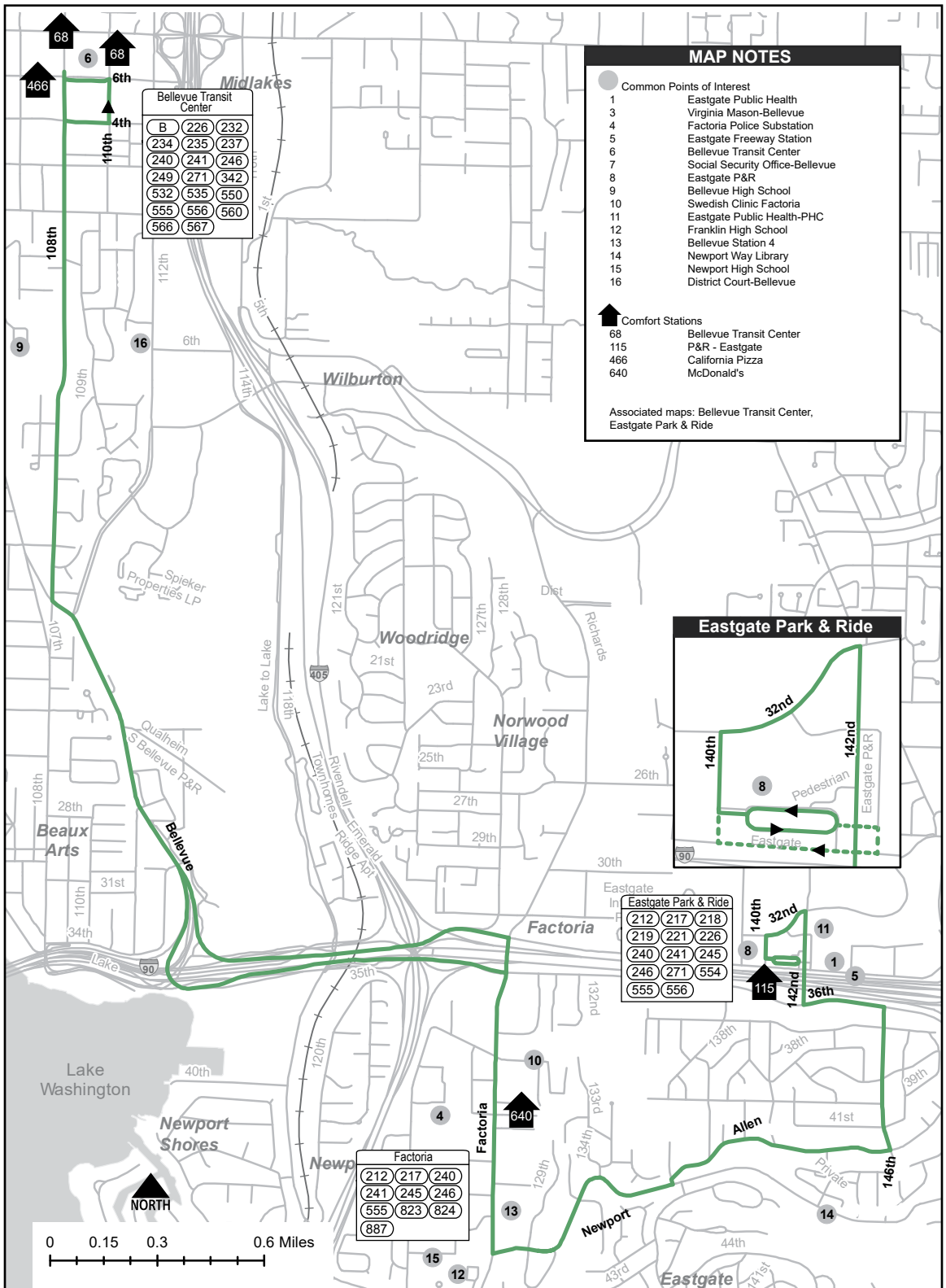
MAP NOTES
Common Points of Interest
1 Eastgate Public Health
3 Virginia Mason-Bellevue
4 Factoria Police Substation
5 Eastgate Freeway Station
6 Bellevue Transit Center
7 Social Security Office-Bellevue
8 Eastgate P&R
9 Bellevue High School
10 Swedish Clinic Factoria
11 Eastgate Public Health-PHC
12 Franklin High School
13 Bellevue Station 4
14 Newport Way Library
15 Newport High School
16 District Court-Bellevue
Comfort Stations
68 Bellevue Transit Center
115 P&R - Eastgate
466 California Pizza
640 McDonald's
Associated maps: Bellevue Transit Center, Eastgate Park & Ride
Bellevue Transit Center
B 226 232 234 235 237 240 241 246 249 271 342 532 535 550 555 556 560 566 567
Eastgate Park & Ride
212 217 218 219 221 226 240 241 245 246 271 554 555 556
Factoria
212 217 240 241 245 246 555 823 824 887
Midlakes
Wilburton
Woodridge
Norwood Village
Factoria
Beaux Arts
Newport Shores
Lake Washington
Eastgate
Bellevue
Newport
Allen
Lake to Lake
Spieker Properties LP
Qualheim S Bellevue P&R
Rivendell Townhomes
Emerald Ridge Apt
Richards
Dist
Pedestrian
Eastgate P&R
Eastgate
NORTH
0 0.15 0.3 0.6 Miles



Ken Woo
East Base Operator of the Month
May 2017



Chuck Lysen
Ryerson Base Operator of the Month
June 2017



Riceda Stewart
Central Base Operator of the Month
June 2017



Greg Neisinger
Bellevue Base Operator of the Month
June 2017

Kenmore Park & Ride

From: Overlake Transit Center

♦ Overlake Transit Center Bay 8
L NE 40 St
R enter E/B SR-520
C collector/distributor lanes
C SR-520
R "W Lake Sammamish Pkwy NE" Exit
L W Lake Sammamish Pkwy NE
C 154 Av NE
R NE 85 St
R 161 Av NE
L NE 83 St
L enter Redmond Transit Center bus loop
C through Redmond Transit Center bus loop
R NE 83 St
2 Redmond Transit Center Bay 4
R 161 Av NE
L NE 85 St
R 160 Av NE
L NE 90 St
R Willows Rd NE
L NE 124 St
R Totem Lake Blvd
R 120 Av NE
R NE 128 St
R Totem Lake Transit Center rdwy (transit only)
C clockwise on transit center rdwy
2 Bay 1
C through transit center
L NE 128 St
R HOV entr N/B I-405
C I-405 HOV lane (move right to regular lanes)
R "NE 195 St/Beardslee Blvd Exit Only" (Exit #24)
L NE 195 St
L Beardslee Blvd
L 110 Av NE
L Upper campus loop (first rdwy past Campus Wy)
2 stop
C Upper campus loop
L Campus Wy NE
R 110 Av NE
L Beardslee Blvd
L 104 Av NE
C Kaysner Way
R Woodinville Dr (SR-522)
2 Bothell P&R - Woodinville Dr zone
C Woodinville Dr
C Bothell Wy NE
C NE Bothell Wy
R 73 Av NE
R NE 181 St
R enter P&R
S layover

Express Stops Northbound

- Overlake TC Access Rd/ 156 Av NE
- NE 83 St/161 Av NE
- NE 90 St/160 Av NE
- NE 90 St/154 Av NE
- Willows Rd NE/NE 91 St
- Willows Rd NE/NE 95 St
- Willows Rd NE/NE 100 Ct
- Willows Rd NE/NE 102 St
- Willows Rd NE/NE 116 St
- Willows Rd NE/NE 124 St
- Totem Lake TC Rdwy/ NE 128 St
- I-405 Express Ramp/ NE 128 St
- Campus Access Rdwy/ Campus Way NE
- Woodinville Dr/Kaysner Wy
- NE 181 St/73 Av NE
- Kenmore P&R Access Rd/ NE Bothell Way

Overlake Transit Center

From: Kenmore Park & Ride

♦ Kenmore Park & Ride
C through P&R
R NE Bothell Wy (SR-522)
R 73 Av NE
L NE 181 St
L 68 Av NE
L NE Bothell Wy (SR-522)
C Bothell Wy NE
L 98 Av NE
R Old Bothell Wy
C Main St
C Beardslee Blvd
R 110 Av NE
L Upper campus loop (first rdwy past Campus Wy)
2 stop
C Upper campus loop
L Campus Wy NE
R 110 Av NE
R Beardslee Blvd
R NE 195 St
R enter S/B I-405
C I-405 (move left to HOV lane)
L "NE 128 St" HOV Exit
L NE 128 St
R Totem Lake Transit Center rdwy (transit only)
C clockwise on transit center rdwy
2 Bay 2
C through transit center
L NE 128 St
L 120 Av Ne
L Totem Lake Blvd
L NE 124 St
R Willows Rd NE
L NE 90 St
R 160 Av NE
L NE 85 St
R 164 Av NE
R NE 83 St
2 Redmond Transit Center Bay 6
C NE 83 St
R 161 Av NE
L NE 85 St
L 154 Av NE
C W Lake Sammamish Pkwy NE
R enter W/B SR-520
C SR-520
R "NE 51 St/NE 40 St" Exit
C collector/distributor lanes
R "NE 40 St" Exit
L NE 40 St
R 156 Av NE
S Overlake Transit Center Bay 7

Express Stops Southbound

- NE Bothell Way/Kenmore P&R AcRd
- Main St/103 Av NE
- Campus AcRd/Campus Way NE
- I-405 Express Ramp/ NE 128 St
- Totem Lake TC Rdwy/ NE 128 St
- Willows Rd NE/NE 124 St
- Willows Rd NE/NE 116 St
- Willows Rd NE/NE 102 St
- Willows Rd NE/NE 100 Ct
- Willows Rd NE/NE 95 St
- Willows Rd NE/NE 91 St
- NE 90 St/154 Av NE
- NE 90 St/160 Av NE
- NE 83 St/161 Av NE
- 156 Av NE/NE 40 St

To		*Base*	
Kenmore P&R	07F7	Bellevue Base	04D2
Overlake Transit Center	068D		

MAP NOTES

Common Points of Interest

1	Totem Lake Freeway Station
2	Kenmore Post Office
3	Bothell Police Department
4	Kenmore Community Church P&R
5	Overlake Transit Center
6	Cascadia Community College
7	Redmond Police Department
8	Redmond Station 11
9	Kingsgate Freeway Station
10	Bothell City Hall
11	Pacific Medical Totem Lake
12	Bothell Municipal Court
13	Bothell Post Office
14	Bothell P&R
15	Redmond P&R
16	Redmond Transit Center
17	Evergreen Hospital
18	Kenmore City Hall
19	Redmond Post Office
20	HealthPoint Eastside
21	University of Washington-Bothell
22	King County Station 27
23	Kingsgate P&R
24	Virginia Mason Clinic-Kirkland
25	Brickyard Road P&R
26	Kenmore Police Department
27	Brickyard Freeway Station
28	Kenmore P&R
29	Overlake TC at NE 40th St P&R
30	District Court-Northeast
31	Kenmore Library
32	Totem Lake Transit Center
33	KC East Precinct North Headquarters
34	Bothell Station 42
35	Redmond City Hall
36	Kenmore Station 51
37	Redmond Regional Library
38	Bothell Regional Library

Comfort Stations

74	Redmond TC
109	P&R - Kenmore
110	P&R - Kingsgate
113	P&R - Bothell
481	U W Bothell Campus
501	Overlake TC
549	Lyon's Den Coffee Shoppe
612	Totem Lake Transit Center
620	P&R - Brickyard

Associated maps: Overlake Transit Center, Redmond Transit Center, Totem Lake Transit Center, Kenmore

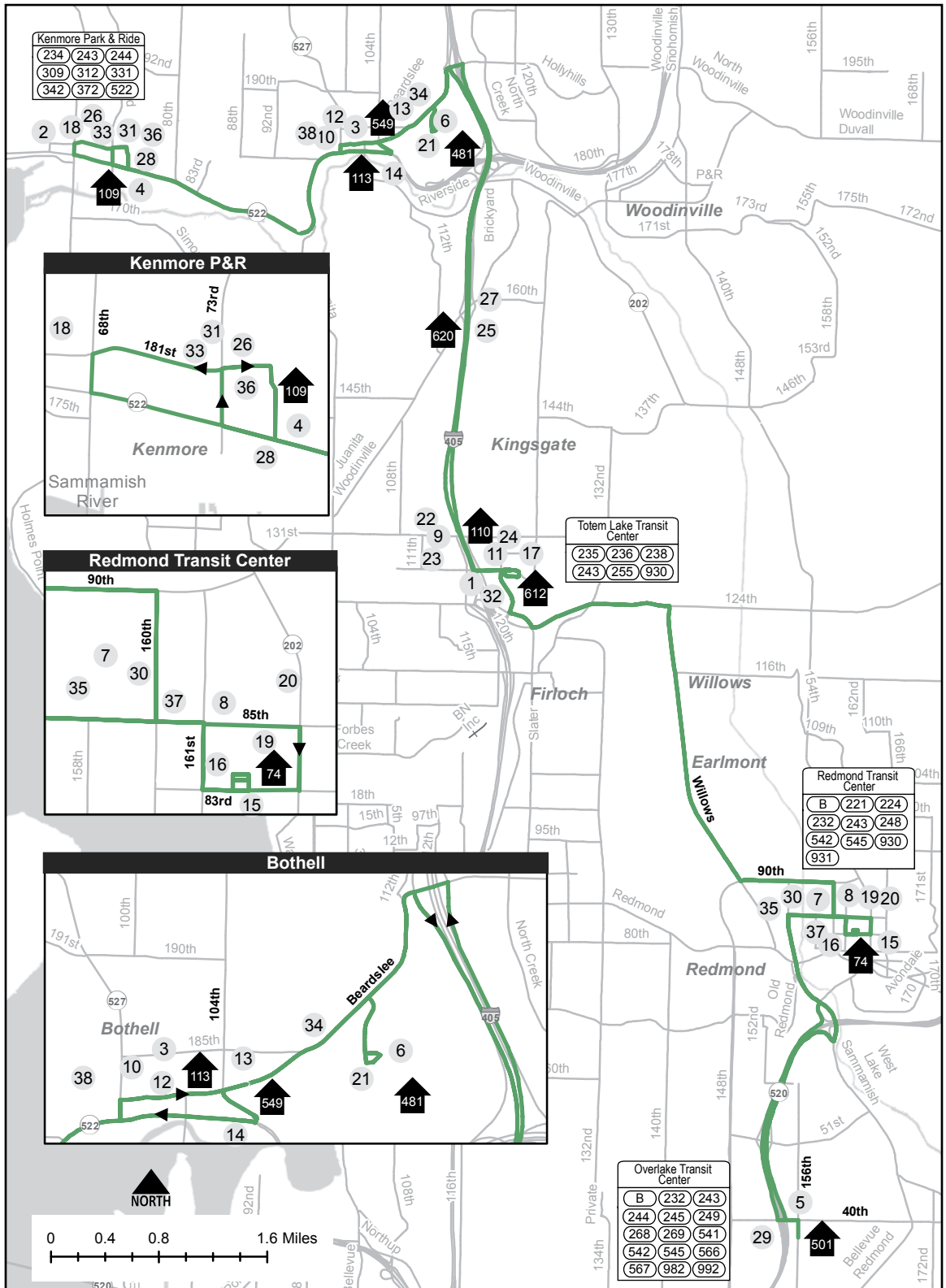
Kenmore Park & Ride
234 243 244
309 312 331
342 372 522
Kenmore P&R
Redmond Transit Center
Bothell
Totem Lake Transit Center
235 236 238
243 255 930
Redmond Transit Center
B 221 224
232 243 248
542 545 930
931
Overlake Transit Center
B 232 243
244 245 249
268 269 541
542 545 566
567 982 992
Kenmore
Kingsgate
Woodinville
Willows
Earlmont
Firloch
Redmond
Bothell
Sammamish River
Woodinville Duvall
NORTH
0 0.4 0.8 1.6 Miles

Overlake Transit Center

From: Kenmore Park & Ride

♦ P&R lot (inside)
R Bothell Way (SR-522)
L 68 Av NE
C Juanita Dr NE
L NE 153 Pl
C NE 155 St
C NE 155 Pl
C NE 155 St
R 84 Av NE
L NE 132 St
L 87 Av NE
R NE 134 St
C NE 135 St

Safety Stop
Farside 93 Av NE and before crest of hill, test brakes and check air pressure (90 lb)

C NE 136 St
C NE 137 St
R 100 Av NE
L NE 124 St
L 116 Av NE
C 116 Way NE
L enter Kingsgate P&R
C through P&R
L 116 Way NE
R NE 132 St
R 132 Ave NE
C 132 Pl NE
L NE 124 St
R Willows Rd NE
R 148 Av NE
L NE 40 St
R 156 Av NE
2 Overlake Transit Center Bay 7

Kenmore Park & Ride

From: Overlake Transit Center

♦ Overlake Transit Center Bay 8
L NE 40 St
R 148 Av NE
L Willows Rd NE
L NE 124 St
R 132 Pl NE
C 132 Av NE
L NE 132 St
L 116 Way NE
R enter Kingsgate P&R
C through P&R
R 116 Way NE
C 116 Av NE
R NE 124 St
R 100 Av NE
L NE 137 St
C NE 136 St
C NE 134 St
L 87 Av NE
R NE 132 St
R 84 Av NE
L NE 155 St
C NE 155 Pl
C NE 155 St
C NE 153 Pl
R Juanita Way NE
C 68 Av NE
R NE Bothell Way
S (fs 73 Av NE)

To		*Base*	
Kenmore	011C	Bellevue Base	04D2
Overlake Transit Center	0101		

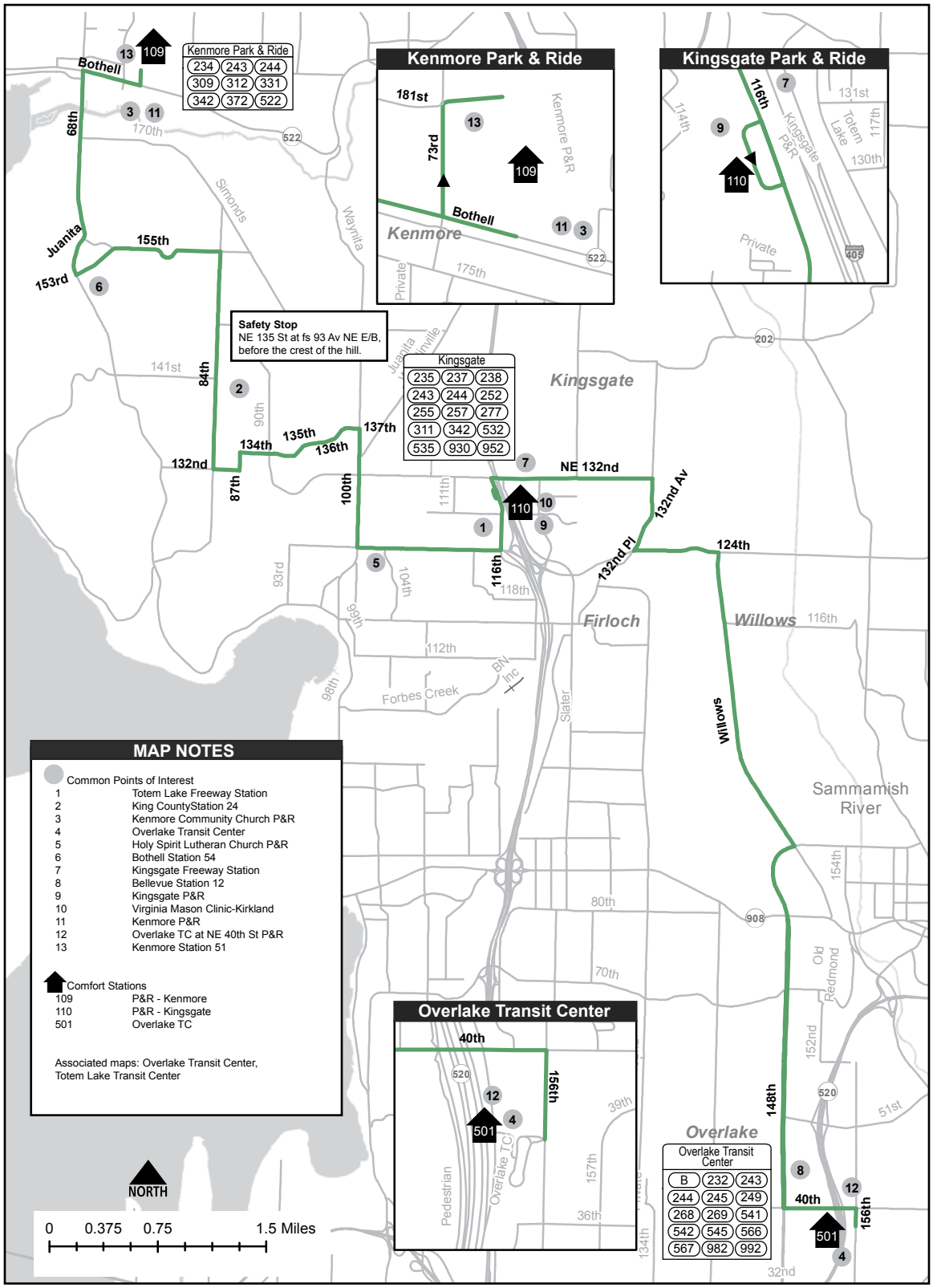

MAP NOTES

Common Points of Interest

1	Totem Lake Freeway Station
2	King CountyStation 24
3	Kenmore Community Church P&R
4	Overlake Transit Center
5	Holy Spirit Lutheran Church P&R
6	Bothell Station 54
7	Kingsgate Freeway Station
8	Bellevue Station 12
9	Kingsgate P&R
10	Virginia Mason Clinic-Kirkland
11	Kenmore P&R
12	Overlake TC at NE 40th St P&R
13	Kenmore Station 51

Comfort Stations

109	P&R - Kenmore
110	P&R - Kingsgate
501	Overlake TC

Associated maps: Overlake Transit Center, Totem Lake Transit Center

Eastgate Park and Ride (via Factoria)

From: Kirkland Transit Center Bay 4

♦ Kirkland Transit Center Bay 4
C 3 St
L Kirkland Av
C Kirkland Way
R 6 St
C 6 St S
L NE 68 St
C NE 72 Pl
C NE 70 Pl
C NE 70 St
C NE 70 Pl
C NE Old Redmond Rd
R 148 Av NE
L NE 51 St
R 156 Av NE
R Main St
L 140 Av SE
L 145 Pl SE
R SE 24 St (north enter Bellevue College)
C Kelsey Creek Rd (main rdwy)
L Tyee River Rd
R Coal Creek Rd
L SE 28 St (at traffic circle)
R 148 Av SE
C 150 Av SE
R SE Eastgate Way
R enter P&R (bus only)
C through bus loop to Bay 1
C bus loop exit
R 140 Av SE
R SE 32 St
R 142 Pl SE
R SE 36 St
L Factoria Blvd SE
R Coal Creek Pkwy SE
R 124 Av SE
R SE 41 Pl
L Factoria Blvd SE
R SE 36 St
L 142 Pl SE
L SE 32 St
L 140 Av SE
L enter P&R
C through bus loop
2 Bay 2
S

When Scheduled to 124 Av SE/SE 44 St
Operate regular route
2 124 Av SE
S SE 44 St

When not Scheduled Through Bellevue College
Operate regular route
2 145 Pl SE
L SE 24 St
R 148 Av SE
C Regular route

To		*Base*	
Factoria	0760	Bellevue Base	04D2
at 156 Av NE/NE 8 St	0726		
at 124 Av SE/SE 44 St	0094		
Kirkland	0775		
at 156 Av NE/NE 8 St	077A		

Kirkland Transit Center Bay 4

From: Eastgate Park and Ride

♦ Eastgate P&R Bay 2
C bus loop exit
L 140 Av SE
L SE Eastgate Way
L 150 Av SE
C 148 Av SE
L SE 28 St
R Coal Creek Rd (at traffic circle)
L Tyee River Rd
C Kelsey Creek Rd (main rdwy)
L 145 Pl SE
R 140 Av SE
R Main St
L 156 Av NE
2 Overlake Transit Center Bay 8
L NE 51 St
R 148 Av NE
L NE Old Redmond Rd
C NE 70 Pl
C NE 70 St
C NE 70 Pl
L enter Houghton P&R
R "Bus only" W/B rdwy
2 Bay 2
R 116 Av NE
L NE 70 Pl
C NE 72 Pl
C NE 68 Pl
R 6 St S
C 6 St
L Central Way
L 3 St
2 Kirkland Transit Center Bay 4

When Scheduled from 124 Av SE/SE 44 St
♦ 124 Av SE
R SE 41 St
L Factoria Blvd SE
R SE 36 St
L 142 Pl SE
L SE 32 St
L 140 Av SE
L enter P&R
C through bus loop
2 Bay 2
C Regular route

When not Scheduled Through Bellevue College
Operate regular route
2 148 Av SE
L SE 24 St
R 145 Pl SE
C Regular route

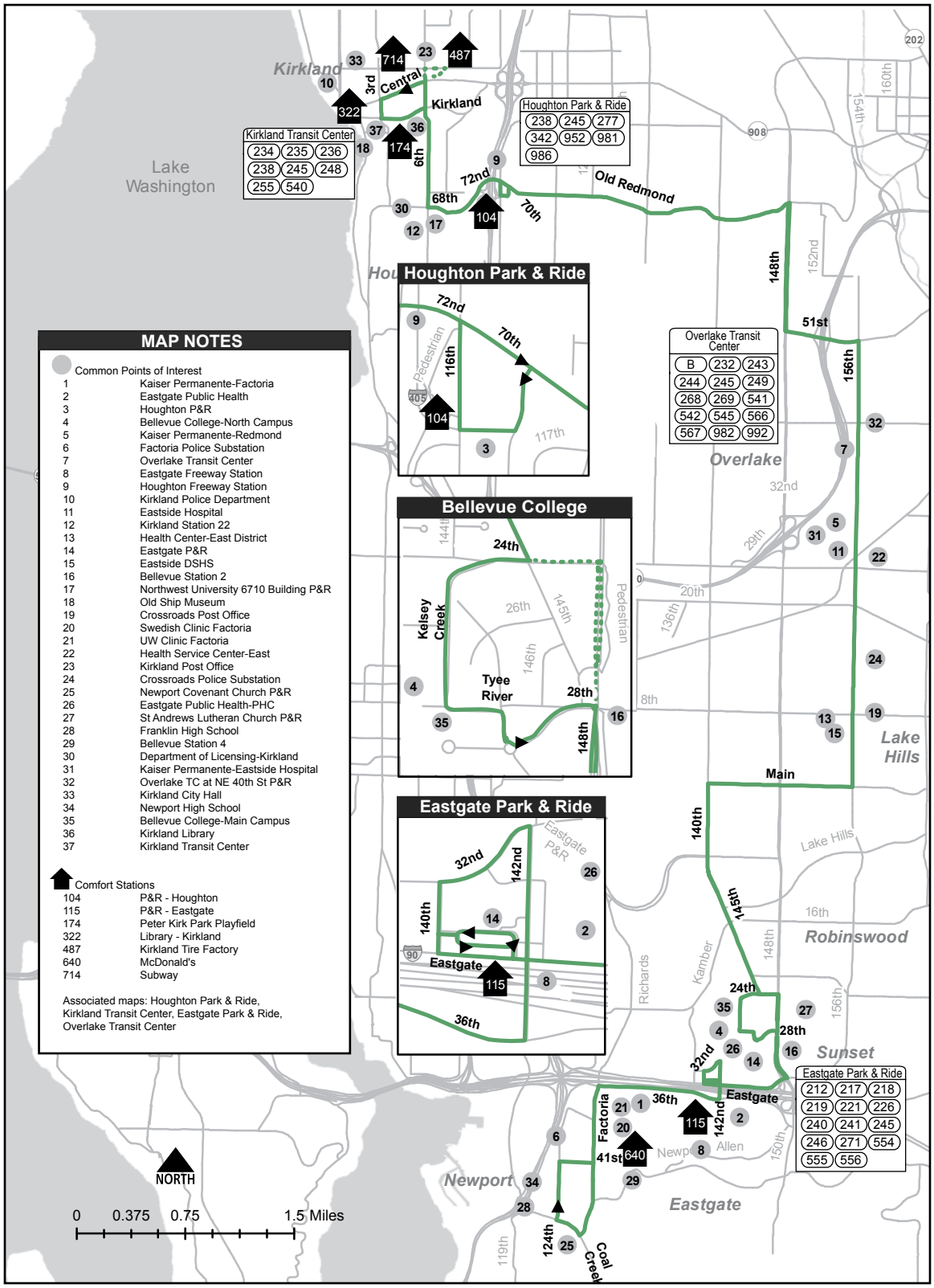

MAP NOTES

Common Points of Interest

1	Kaiser Permanente-Factoria
2	Eastgate Public Health
3	Houghton P&R
4	Bellevue College-North Campus
5	Kaiser Permanente-Redmond
6	Factoria Police Substation
7	Overlake Transit Center
8	Eastgate Freeway Station
9	Houghton Freeway Station
10	Kirkland Police Department
11	Eastside Hospital
12	Kirkland Station 22
13	Health Center-East District
14	Eastgate P&R
15	Eastside DSHS
16	Bellevue Station 2
17	Northwest University 6710 Building P&R
18	Old Ship Museum
19	Crossroads Post Office
20	Swedish Clinic Factoria
21	UW Clinic Factoria
22	Health Service Center-East
23	Kirkland Post Office
24	Crossroads Police Substation
25	Newport Covenant Church P&R
26	Eastgate Public Health-PHC
27	St Andrews Lutheran Church P&R
28	Franklin High School
29	Bellevue Station 4
30	Department of Licensing-Kirkland
31	Kaiser Permanente-Eastside Hospital
32	Overlake TC at NE 40th St P&R
33	Kirkland City Hall
34	Newport High School
35	Bellevue College-Main Campus
36	Kirkland Library
37	Kirkland Transit Center

Comfort Stations

104	P&R - Houghton
115	P&R - Eastgate
174	Peter Kirk Park Playfield
322	Library - Kirkland
487	Kirkland Tire Factory
640	McDonald's
714	Subway

Associated maps: Houghton Park & Ride, Kirkland Transit Center, Eastgate Park & Ride, Overlake Transit Center

Eastgate Park & Ride
212 217 218
219 221 226
240 241 245
246 271 554
555 556

Eastgate Park & Ride

From: Bellevue Transit Center

♦ Bellevue Transit Center
Bay 1
C 108 Av NE
L Main St
R 112 Av SE
L SE 8 St
R 121 Av SE
C 123 Av SE
C SE 27 St
L 128 Av SE
R SE 26 Pl
C SE 26 St
R Richards Rd
C Factoria Blvd SE
L SE Newport Way
R Somerset Blvd SE
L Highland Dr
C 148 Av SE
C 150 Av SE
L SE Eastgate Way
R enter P&R (bus only)
C through bus loop
2 Bay 2

When Scheduled from 124 Av SE/SE 44 St

♦ 124 Av SE (N/B)
R SE 41 Pl
R Factoria Blvd SE
C Regular route
2 Eastgate P&R bus loop
S Bay 2

Bellevue Transit Center

From: Eastgate Park & Ride

♦ Layover A
C through bus loop
2 Bay 1
C bus loop exit
L 140 Av SE
L SE Eastgate Way
R 150 Av SE
C 148 Av SE
C Highland Dr
R Somerset Blvd SE
L SE Newport Way
R Factoria Blvd SE
C Richards Rd
L SE 26 St
C SE 26 Pl
L 128 Av SE
R SE 27 St
C 123 Av SE
C 121 Av SE
L SE 8 St
R 112 Av SE
L Main St
R 108 Av NE
C Bellevue Transit Center
Bay 12
C 108 Av NE
L NE 8 St
R 100 Av NE
L NE 23 St
R 98 Av NE
L NE 24 St
R 92 Av NE
R enter roundabout
C through roundabout
2 92 Av NE S/B
C 92 Av NE S/B
2 bus stop
(in bus-only pullout
adjacent to travel lane)
C 92 Av NE
L NE 24 St
R 100 Av NE
L NE 8 St
R 108 Av NE
2 Bellevue Transit Center
Bay 1

To		*Base*	
Eastgate Park & Ride	01ED	East Base	04D2
Clyde Hill	0162		
at 92nd Ave NE/NE 28th Pl	00FF		

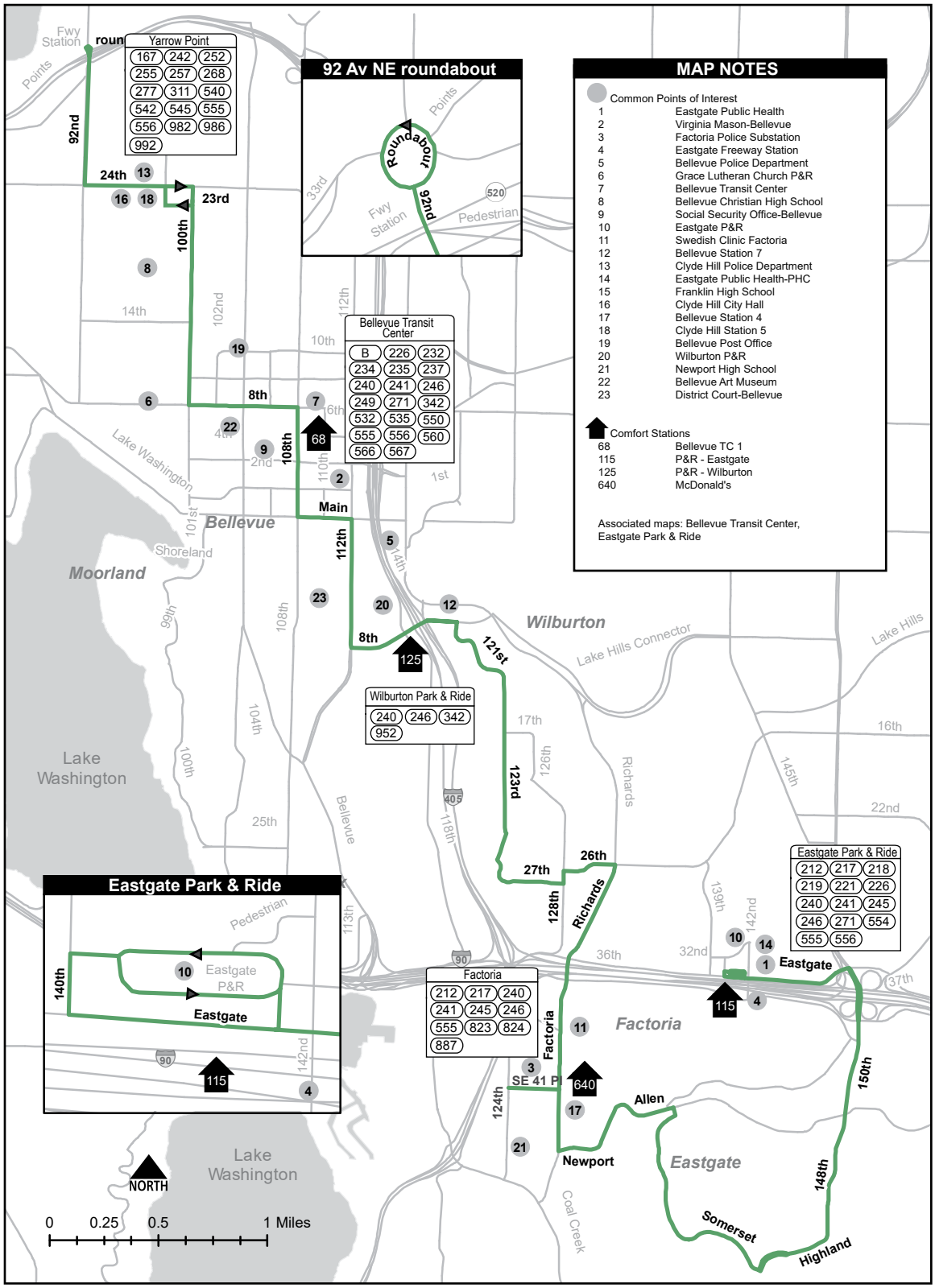
Yarrow Point
167 242 252
255 257 268
277 311 540
542 545 555
556 982 986
992
92 Av NE roundabout
Roundabout
Points
Fwy Station
Pedestrian
92nd
24th
23rd
100th
Bellevue Transit Center
B 226 232
234 235 237
240 241 246
249 271 342
532 535 550
555 556 560
566 567
8th
108th
Main
112th
Bellevue
Moorland
Lake Washington
Shoreland
Wilburton
Lake Hills Connector
Lake Hills
121st
123rd
Wilburton Park & Ride
240 246 342
952
Richards
27th
26th
128th
Eastgate Park & Ride
212 217 218
219 221 226
240 241 245
246 271 554
555 556
Eastgate
Factoria
212 217 240
241 245 246
555 823 824
887
Factoria
SE 41 P
Allen
Newport
Eastgate
Somerset
Highland
150th
148th
Coal Creek
Eastgate Park & Ride
140th
Eastgate P&R
Eastgate
NORTH
0 0.25 0.5 1 Miles
MAP NOTES
Common Points of Interest
1 Eastgate Public Health
2 Virginia Mason-Bellevue
3 Factoria Police Substation
4 Eastgate Freeway Station
5 Bellevue Police Department
6 Grace Lutheran Church P&R
7 Bellevue Transit Center
8 Bellevue Christian High School
9 Social Security Office-Bellevue
10 Eastgate P&R
11 Swedish Clinic Factoria
12 Bellevue Station 7
13 Clyde Hill Police Department
14 Eastgate Public Health-PHC
15 Franklin High School
16 Clyde Hill City Hall
17 Bellevue Station 4
18 Clyde Hill Station 5
19 Bellevue Post Office
20 Wilburton P&R
21 Newport High School
22 Bellevue Art Museum
23 District Court-Bellevue
Comfort Stations
68 Bellevue TC 1
115 P&R - Eastgate
125 P&R - Wilburton
640 McDonald's
Associated maps: Bellevue Transit Center, Eastgate Park & Ride

Kirkland Transit Center Bay 1

From: Avondale Pl NE/Avondale Rd NE

- ♦ Avondale Place NE
- **L** Avondale Rd NE
- **L** NE Union Hill Rd
- **R** 178 Pl NE
- **L** enter Bear Creek P&R
- **C** through P&R (passenger pick-up rdwy)
- **R** 178 Pl NE
- **L** NE Union Hill Rd
- **L** Avondale Way NE
- **R** NE Redmond Way
- **R** 164 Av NE (SR-202)
- **L** NE 83 St
- **2** Redmond Transit Center Bay #4
- **L** 161 Av NE
- **R** NE Redmond Way
- **C** NE 85 St
- **L** 6 St
- **R** Kirkland Way
- **C** Kirkland Av
- **R** 3 St
- **2** Kirkland Transit Center Bay 1

Avondale

From: Kirkland Transit Center Bay 1

- ♦ Kirkland Transit Center Bay 1
- **C** 3 St
- **R** Central Way
- **C** NE 85 St
- **C** NE Redmond Way
- **L** 161 Av NE
- **R** NE 83 St
- **2** Redmond Transit Center Bay 2
- **C** NE 83 St
- **R** 164 Av NE
- **L** NE Redmond Way
- **L** Avondale Way NE
- **R** NE Union Hill Rd (NE 80 St)
- **R** 178 Pl NE
- **L** enter Bear Creek P&R
- **C** through P&R (passenger pick-up rdwy)
- **R** 178 Pl NE
- **L** NE Union Hill Rd
- **R** Avondale Rd NE
- **R** Avondale Pl NE
- **S**

To		*Base*	
Kirkland Transit Center	00AE	Bellevue Base	04D2
at NE 83/164 Av NE	00B0		
Avondale	076F		

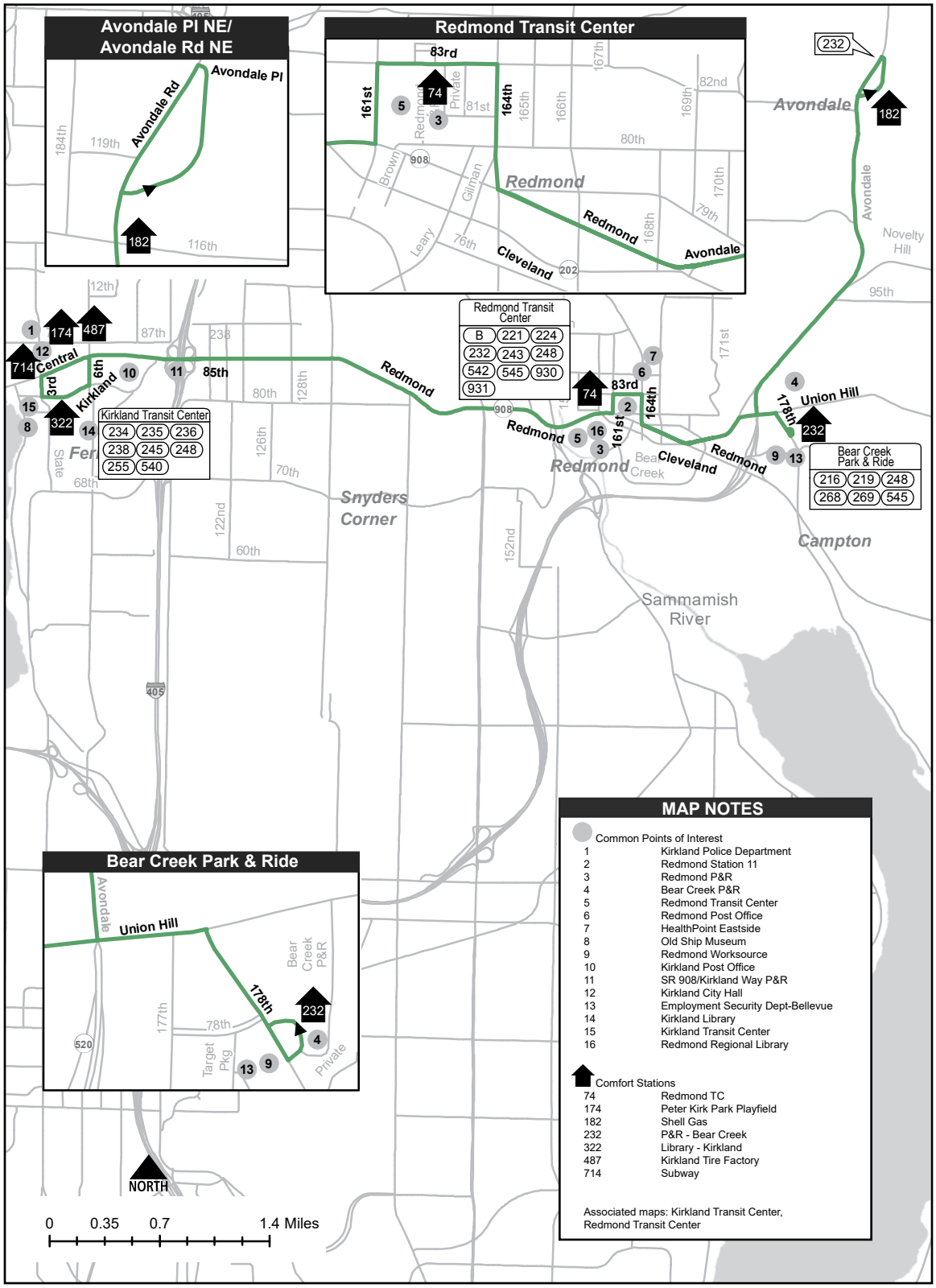

MAP NOTES

Common Points of Interest

1	Kirkland Police Department
2	Redmond Station 11
3	Redmond P&R
4	Bear Creek P&R
5	Redmond Transit Center
6	Redmond Post Office
7	HealthPoint Eastside
8	Old Ship Museum
9	Redmond Worksource
10	Kirkland Post Office
11	SR 908/Kirkland Way P&R
12	Kirkland City Hall
13	Employment Security Dept-Bellevue
14	Kirkland Library
15	Kirkland Transit Center
16	Redmond Regional Library

Comfort Stations

74	Redmond TC
174	Peter Kirk Park Playfield
182	Shell Gas
232	P&R - Bear Creek
322	Library - Kirkland
487	Kirkland Tire Factory
714	Subway

Associated maps: Kirkland Transit Center, Redmond Transit Center

Overlake Transit Center

From: Bellevue Wy SE/112 Av SE

♦ Bellevue Wy SE/ (ns 112 Av SE)
C Bellevue Wy SE
R SE 30 St
C 113 Av SE
C SE 34 St
L 108 Av SE
R 106 Av SE
L SE 30 St
R 105 Av SE
L SE 28 St
R 104 Av SE
R SE 10 St
L Bellevue Way SE
R Main St
L 108 Av NE
2 Bellevue Transit Center Bay 12
C 108 Av NE
L NE 10 St
R Bellevue Way NE
C Lake Washington Blvd NE
R Northup Way
L 108 Av NE
L S Kirkland P&R
2 stop
L 107 Ln NE (exit rdwy)
L NE 38 Pl
R 108 Av NE
L Northup Way
C NE 20 St
L 140 Av NE
R NE 24 St
L NE 29 Pl
L 148 Av NE
R NE 36 St
C through roundabout
2 152 Av NE
C 152 AV NE
L enter Overlake P&R
C through P&R (counter-clockwise loop)
L 152 Av NE
L NE 24 St
L W Lake Sammamish Pkwy NE
L NE 40 St
L 156 Av NE
R enter Overlake Transit Center
2 Bay 3

When Scheduled to Overlake Transit Center
S Bay 3

When Scheduled to Bellevue Transit Center Bay 12
Operate regular route
2 108 Av NE
S Bellevue TC Bay 12

South Bellevue

From: Overlake Transit Center

♦ Overlake Transit Center Bay 3
C through transit center
L 156 Av NE
R NE 40 St
R W Lake Sammamish Pkwy NE
R NE 24 St
R 152 Av NE
R enter Overlake P&R
C through P&R (counter-clockwise loop)
R 152 Av NE
C through roundabout
2 NE 36 St
C NE 36 St
L 148 Av NE
R NE 29 Pl
R NE 24 St
L 140 Av NE
R NE 20 St
C Northup Way
R 108 Av NE
L enter S Kirkland P&R
2 stop
L 107 Ln NE (exit rdwy)
R NE 38 Pl
L Lk Wash Blvd NE
C Bellevue Way NE
L NE 10 St
R 108 Av NE
2 Bellevue Transit Center Bay 1
C 108 Av NE
R Main St
L Bellevue Way SE
S (ns 112 Av SE)

When Scheduled from Bellevue Transit Center Bay 1
♦ Bellevue Transit Center Bay 1
C Regular route

To		*Base*	
Overlake Transit Center	0787	Bellevue Base	04D2
at S Kirkland Park & Ride	0774		
South Bellevue	0102		
at S Kirkland Park & Ride	0103		

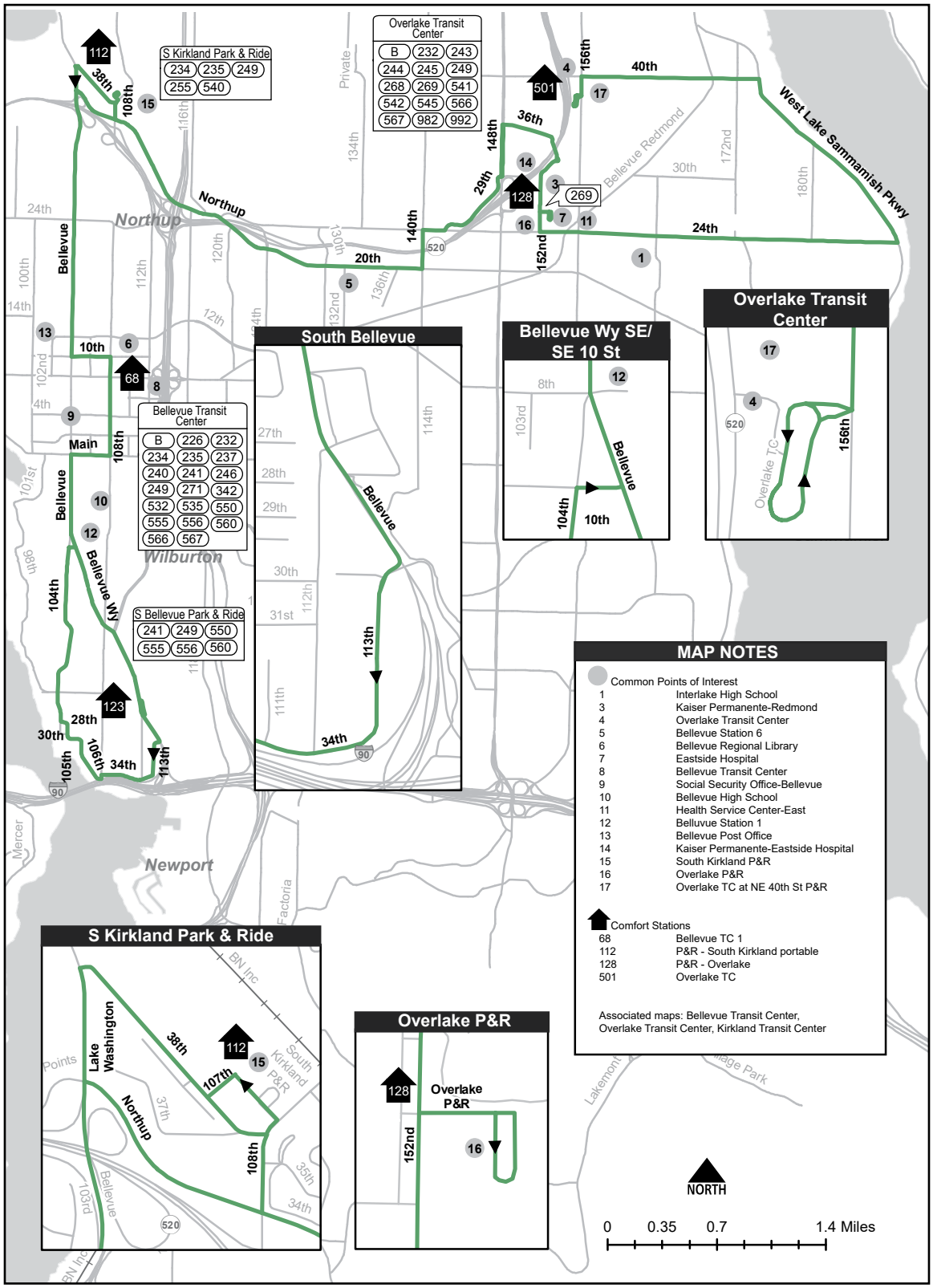
S Kirkland Park & Ride
234 235 249
255 540
Overlake Transit Center
B 232 243
244 245 249
268 269 541
542 545 566
567 982 992
Bellevue Transit Center
B 226 232
234 235 237
240 241 246
249 271 342
532 535 550
555 556 560
566 567
S Bellevue Park & Ride
241 249 550
555 556 560
South Bellevue
Bellevue Wy SE/ SE 10 St
Overlake Transit Center
S Kirkland Park & Ride
Overlake P&R
Northup
Wilburton
Newport
West Lake Sammamish Pkwy
Bellevue Redmond
Bellevue
Main
Bellevue Wy
Lake Washington
South Kirkland P&R
Overlake P&R
Overlake TC
Mercer
Factoria
Lakemont
Village Park
NORTH
0 0.35 0.7 1.4 Miles
MAP NOTES
Common Points of Interest
1 Interlake High School
3 Kaiser Permanente-Redmond
4 Overlake Transit Center
5 Bellevue Station 6
6 Bellevue Regional Library
7 Eastside Hospital
8 Bellevue Transit Center
9 Social Security Office-Bellevue
10 Bellevue High School
11 Health Service Center-East
12 Belluvue Station 1
13 Bellevue Post Office
14 Kaiser Permanente-Eastside Hospital
15 South Kirkland P&R
16 Overlake P&R
17 Overlake TC at NE 40th St P&R
Comfort Stations
68 Bellevue TC 1
112 P&R - South Kirkland portable
128 P&R - Overlake
501 Overlake TC
Associated maps: Bellevue Transit Center, Overlake Transit Center, Kirkland Transit Center

Downtown Seattle

From: NE 132 st/124 Av NE

♦ NE 132 St (fs 124 Av NE)
C NE 132 St
L 132 Av NE
L NE 143 St
C NE 144 St
L 124 Av NE
R NE 132 St
L 116 Way NE
R enter Kingsgate P&R
C through P&R
R 116 Way NE
L NE 128 St
R HOV entrance S/B I-405
C I-405
R "SR-520 West/ Seattle" Exit (#14B)
C SR-520 (merge left to HOV lane)
L "Bus Only" exit to Clyde Hill/Yarrow Point freeway station
2 Clyde Hill/Yarrow Point freeway station
C SR-520 bus only lane
2 Evergreen Point freeway station
C SR-520
C enter "I-5 South/ Seattle/Portland"
C I-5
R "Stewart St/Denny Way" Exit (#166)
C Stewart St
L 5 Av (ns monorail pillars)
C 5 Av (right lane when clear of pillars)
C 5 Av S
2 S Jackson St stop

Kingsgate

From: 5 Av S/S Jackson St

♦ 5 Av S (fs S Jackson St)
R 6 Av S
L Seattle Blvd (Airport Way S)
R 5 Av S
L S Main St
R 4 Av S
C 4 Av
R Olive Way
L enter N/B I-5
C I-5
R "SR-520/Bellevue/ Kirkland" Exit (#168B)
C SR-520 (merge left after Montlake freeway station)
L "Bus Only" exit to Evergreen Point freeway station
2 Evergreen Point freeway station SR-520 HOV lane
L "Bus Only" exit to Clyde Hill/Yarrow Point freeway station
2 Clyde Hill/Yarrow Point freeway station
C SR-520 (merge right)
R enter "North I-405/ Everett" Exit
C I-405 (merge left to HOV lane)
L "NE 128 St" HOV Exit
L NE 128 St
R 116 Way NE
L enter Kingsgate P&R
C through P&R
L 116 Way NE
R NE 132 St
L 132 Av NE
L NE 143 St
C NE 144 St
L 124 Av NE
2 (fs NE 137 Pl)

When Scheduled from 6 Av S/Atlantic Base NW Yard Access Rdwy

♦ 6 Av S
C Regular route

When Flyover Ramp from SR-520 to I-405 is Congested & When Directed by Coordinator

Operate regular route
2 enter "North I-405/ Everett Exit"
R "South I-405/Tacoma" Exit
R NE 4 St (Exit #13A)
R 112 Av NE
R NE 6 St
L I-405 HOV N/B entrance ramp
C Regular route

Awareness Areas

5th Av/Union St
4th Av/S Washington St
4th Av/University St
Montlake Blvd E/SR-520

Procedure for Use of SR-520/I-405 Reroute:
If the operator believes traffic warrants the use of the reroute, but the coordinator has not yet ordered it, the operator may place a RTT to get permission from the coordinator. If the coordinator is unable to respond to your call in a timely fashion, the operator may use these reroutes at their discretion, but is required to complete the notification of the coordinator that the reroute was used.

To		*Base*	
Downtown Seattle	078E	East Base	04D4
Kingsgate	078C		

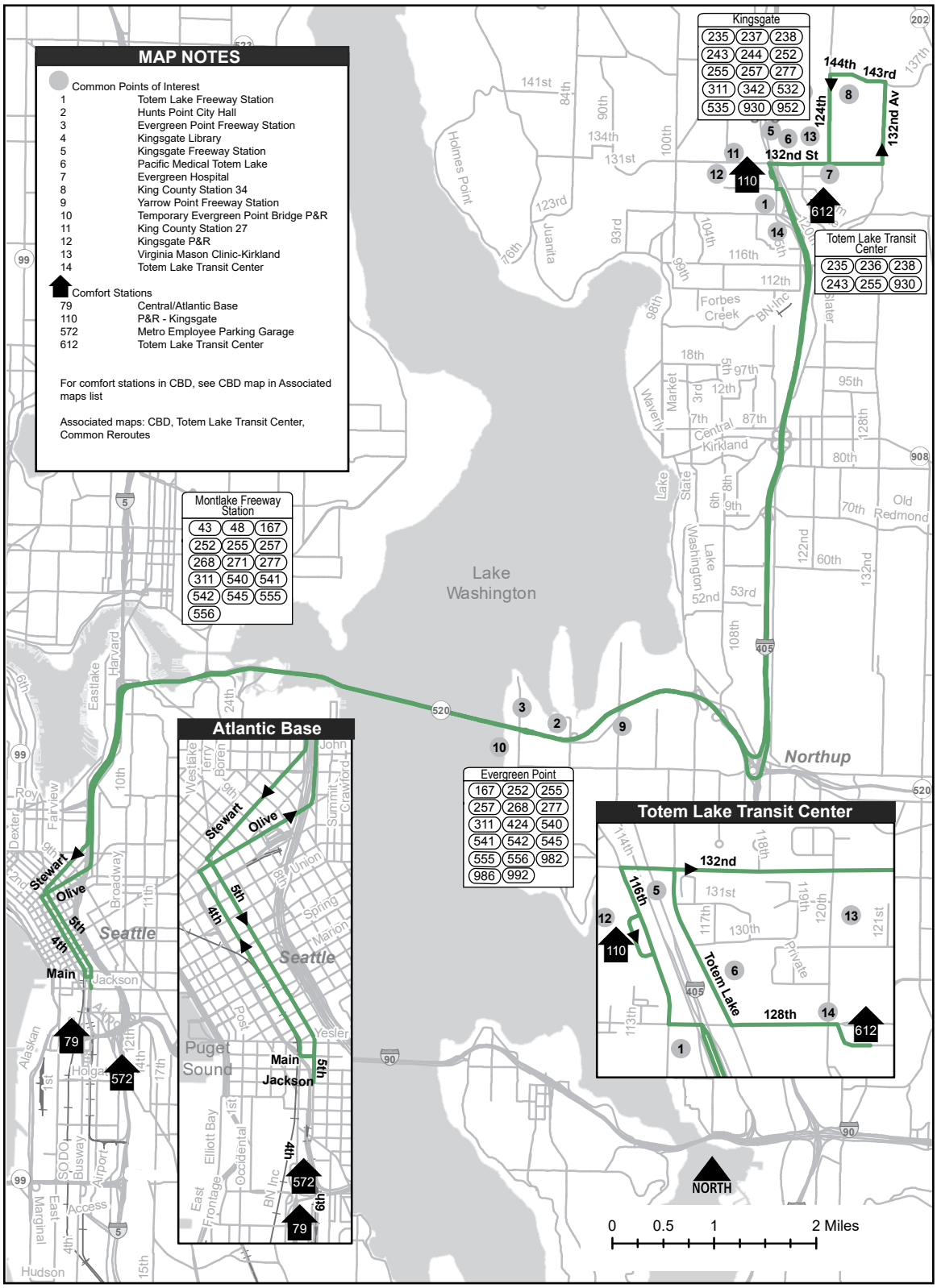
MAP NOTES
Common Points of Interest
1 Totem Lake Freeway Station
2 Hunts Point City Hall
3 Evergreen Point Freeway Station
4 Kingsgate Library
5 Kingsgate Freeway Station
6 Pacific Medical Totem Lake
7 Evergreen Hospital
8 King County Station 34
9 Yarrow Point Freeway Station
10 Temporary Evergreen Point Bridge P&R
11 King County Station 27
12 Kingsgate P&R
13 Virginia Mason Clinic-Kirkland
14 Totem Lake Transit Center
Comfort Stations
79 Central/Atlantic Base
110 P&R - Kingsgate
572 Metro Employee Parking Garage
612 Totem Lake Transit Center
For comfort stations in CBD, see CBD map in Associated maps list
Associated maps: CBD, Totem Lake Transit Center, Common Reroutes
Kingsgate
235 237 238
243 244 252
255 257 277
311 342 532
535 930 952
Totem Lake Transit Center
235 236 238
243 255 930
Montlake Freeway Station
43 48 167
252 255 257
268 271 277
311 540 541
542 545 555
556
Evergreen Point
167 252 255
257 268 277
311 424 540
541 542 545
555 556 982
986 992
Atlantic Base
Totem Lake Transit Center
Lake Washington
Northup
Seattle
Puget Sound
Stewart
Olive
5th
4th
Main
Jackson
Holgate
Holmes Point
Juanita
Forbes Creek
Central
Kirkland
Old Redmond
Eastlake
Harvard
Fairview
Broadway
Dexter
Roy
Alaskan
Airport
Access
Hudson
Elliott Bay
Occidental
Post
Union
Spring
Marion
Yesler
Westlake
Terry
Boren
Summit
Crawford
Waverly
Market
State
Lake Washington
Slater
144th
143rd
124th
132nd Av
132nd St
132nd
116th
128th
Totem Lake
NORTH
0 0.5 1 2 Miles



Richard Bolmgren
Atlantic Base Operator of the Month
June 2017



Eric Kuhn
East Base Operator of the Month
June 2017



Shelly Petersen
East Base Operator of the Month
July 2017



Ryan Warnes
Ryerson Base Operator of the Month
July 2017

Brickyard Park and Ride

From: IDS

♦ IDS
C Bay "A" route through tunnel
C CPS Bay A/B
R flyover ramp
R Olive Way
L enter N/B I-5
C I-5
R "SR-520/Bellevue/ Kirkland" Exit (#168B)
C SR-520 (merge left after Montlake freeway station)
L "Bus Only" exit to Evergreen Point freeway station
2 Evergreen Point freeway station
C SR-520 HOV lane
L "Bus Only" exit to Clyde Hill/Yarrow Point freeway station
2 Clyde Hill/Yarrow Point freeway station
C SR-520 HOV lane
C "108 Ave NE" HOV Exit
L 108 Av NE
L enter S Kirkland P&R
2 stop
L 107 Ln NE (exit rdwy)
L NE 38 Pl
L 108 Av NE
C 6 St S
C 6 St
L Kirkland Way
C Kirkland Av
R 3 St
2 Kirkland Transit Center Bay 2
C 3 St
L Central Way
R Market St
C 98 Av NE
C NE 120 Pl
C 100 Av NE
R NE 124 St
L 116 Av NE
C 116 Way NE
L enter Kingsgate P&R
C through P&R
L 116 Way NE
R NE 132 St
L 124 Av NE
L NE 160 St
C Juanita-Woodinville Way NE
L enter S/B I-405 (keep right)
R "Bus only" rdwy (loop rdwy next to Brickyard P&R)
S

When Scheduled to Kirkland Transit Center
Operate regular route
2 Kirkland Transit Center
S (Bay 2)

When Scheduled to Totem Lake Transit Center
Operate regular route
2 116 Av NE
R NE 128 St
R Totem Lake Transit Center rdwy
R clockwise on transit center rdwy
2 Bay 3 Totem Lake Transit Center
S

When Scheduled to Brickyard S/B freeway station
Operate regular route
2 enter S/B I-405 (keep right)
S

For Emergency Tunnel Closure, Refer to Tunnel Maps and Emergency Closure Information Section

Awareness Areas
5th Av/Union St

To		*Base*	
Brickyard Park and Ride	07D3	East Base	04D4
Totem Lake Transit Center	003C		
Kirkland Transit Center	077D		

International District Station (IDS)

From: Brickyard P&R layover

♦ "Bus only" rdwy next to Brickyard P&R
R Juanita-Woodinville Way NE
C NE 160 St
R 124 Av NE
R NE 132 St
L 116 Way NE
R enter Kingsgate P&R
C through P&R
R 116 Way NE
C 116 Av NE
R NE 124 St
L 100 Av NE
C NE 120 Pl
C 98 Av NE
C Market St
L Central Way
R 3 St
2 Kirkland Transit Center Bay 3
C 3 St
L Kirkland Av
C Kirkland Way
R 6 St
C 6 St S
C 108 Av NE
R enter S Kirkland P&R
2 stop
L 107 Ln NE (exit rdwy)
L NE 38 Pl
R 108 Av NE
R HOV entrance W/B SR-520
C SR-520 HOV lane
L "Bus Only" exit to Clyde Hill/Yarrow Point freeway station
2 Clyde Hill/Yarrow Point freeway station
C SR-520 bus only lane
2 Evergreen Point freeway station
C SR-520
C enter "I-5 South/ Seattle/Portland"
C I-5
R "Stewart St/ Denny Way" Exit (#166)
C Stewart St
L 9 Av
C enter CPS
L Lane 7

Slow Order
5 mph or less on lane 7 at Convention Place Station (CPS)

C Bay "I" through CPS
C Bay "C" through tunnel
2 IDS stop
S

When Scheduled from Totem Lake Transit Center

♦ Totem Lake Transit Center Bay 3
2 Bay 2
C through transit center
L NE 128 St
L 116 Av NE
R NE 124 St
C Regular route

When Scheduled from Kirkland Transit Center

♦ Kirkland Transit Center Bay 3
C Regular route

When Tunnel Closed:
Operate regular route

2 Stewart St
L 5 Av (ns monorail pillars)
C 5 Av (right lane when clear of pillars)
C 5 Av S
S (fs S Jackson St)

MAP NOTES

Common Points of Interest

1	Totem Lake Freeway Station
2	Hunts Point City Hall
3	Evergreen Point Freeway Station
4	Northwest University
5	Kirkland Police Department
6	Holy Spirit Lutheran Church P&R
7	Kingsgate Library
8	Kingsgate Freeway Station
9	Northwest University
10	Pacific Medical Totem Lake
11	Kirkland Station 22
12	Evergreen Hospital
13	Northwest University 6710 Building P&R
14	Old Ship Museum
15	Yarrow Point Freeway Station
16	Kirkland Post Office
17	Temporary Evergreen Point Bridge P&R
18	Kirkland Station 21
19	King County Station 27
20	Kingsgate P&R
21	Virginia Mason Clinic-Kirkland
22	Brickyard Road P&R
23	Department of Licensing-Kirkland
24	Brickyard Freeway Station
25	Emerson High School
26	South Kirkland P&R
27	Puget Sound Adventist Academy
28	Totem Lake Transit Center
29	Kirkland City Hall
30	Kirkland Library
31	Kirkland Transit Center

Comfort Stations

79	Central/Atlantic Base
110	P&R - Kingsgate
112	P&R - South Kirkland portable
136	Tunnel - IDS Staging area
174	Peter Kirk Park Playfield
322	Library - Kirkland
487	Kirkland Tire Factory
572	Metro Employee Parking Garage
612	Totem Lake Transit Center
620	P&R - Brickyard
714	Subway
753	Chevron

For comfort stations in CBD, see CBD map in Associated maps list

Associated maps: CBD, Tunnel Station, IDS Staging Area, CPS Staging Area, Kirkland Transit Center

For Emergency Tunnel Closure, Refer to Tunnel Maps and Emergency Closure Information Section

Awareness Areas
5th Av/Union St

To		Base	
Downtown Seattle	02D2	East Base	04D4
at South Kirkland Park and Ride	07C6		

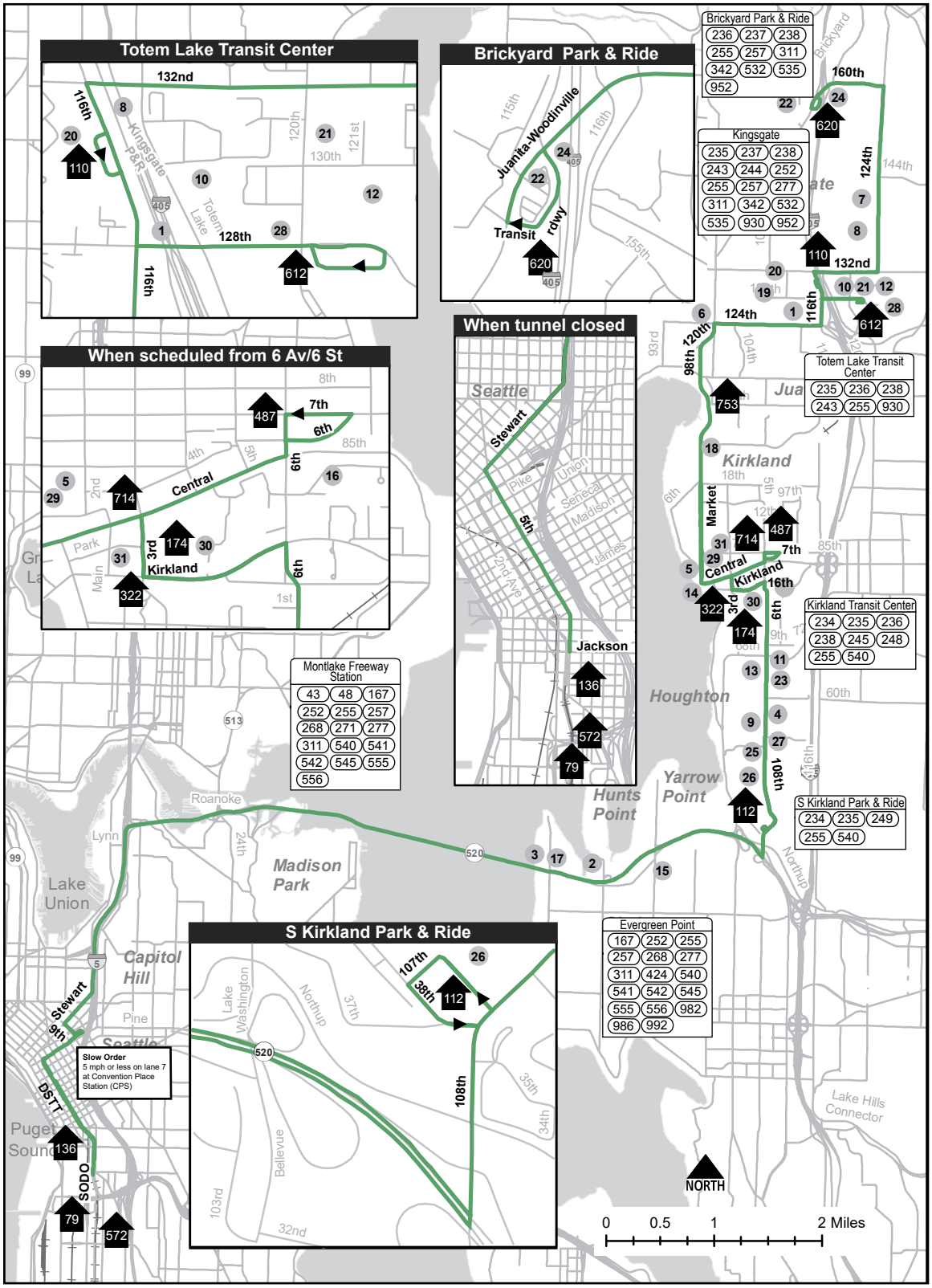
Totem Lake Transit Center
132nd
116th
120th
121st
130th
Kingsgate P&R
Totem Lake
128th
116th
405
8
20
110
10
1
28
612
21
12
Brickyard Park & Ride
115th
116th
Juanita-Woodinville
24
22
405
Transit rdwy
620
155th
Brickyard Park & Ride
236 237 238
255 257 311
342 532 535
952
Kingsgate
235 237 238
243 244 252
255 257 277
311 342 532
535 930 952
160th
24
620
22
124th
144th
7
8
110
132nd
20
19
10 21 12
28
612
116th
When tunnel closed
Seattle
Stewart
Pike
Union
Seneca
Madison
James
5th
2nd Ave
Jackson
136
572
79
When scheduled from 6 Av/6 St
99
8th
487
7th
6th
85th
4th
5th
6th
16
5
29
2nd
714
Central
3rd
174
30
31
Kirkland
322
Park
Main
6th
1st
Montlake Freeway Station
43 48 167
252 255 257
268 271 277
311 540 541
542 545 555
556
513
Roanoke
Lynn
24th
Lake Union
Madison Park
520
3 17 2
15
Houghton
Yarrow Point
Hunts Point
Northup
6th
Market
Kirkland
18th
5th
97th
12th
487
714
31
7th
85th
29
Central
Kirkland
16th
5
14
322
3rd
30
6th
174
9th
88th
11
13
23
60th
9
4
27
25
108th
26
112
116th
Totem Lake Transit Center
235 236 238
243 255 930
753
98th
120th
124th
1
116th
6
93rd
104th
Kirkland Transit Center
234 235 236
238 245 248
255 540
S Kirkland Park & Ride
234 235 249
255 540
Evergreen Point
167 252 255
257 268 277
311 424 540
541 542 545
555 556 982
986 992
S Kirkland Park & Ride
107th
26
38th
112
Lake Washington
Northup
37th
520
108th
35th
34th
Bellevue
103rd
32nd
Capitol Hill
Stewart
9th
Pine
Seattle
Slow Order
5 mph or less on lane 7 at Convention Place Station (CPS)
DSTT
Puget Sound
136
SODO
79
572
Lake Hills Connector
NORTH
0 0.5 1 2 Miles

Downtown Seattle

From: Brickyard Park & Ride

♦ "Bus Only" (loop rdwy next to Brickyard P&R)
R Juanita-Woodinville Rd NE
C NE 160 St
R 124 Av NE
R NE 144 St
R 119 Pl NE
C 119 Av NE
L NE 160 St
C Juanita-Woodinville Way NE
L 100 Av NE
L NE 132 St
R 116 Way NE
R enter Kingsgate P&R
C through P&R
R 116 Way NE
L NE 128 St
R HOV entr S/B I-405
C I-405
R "SR-520 West/Seattle" Exit (#14B)
C SR-520 (merge left to HOV lane)
L "Bus Only" exit to Clyde Hill/Yarrow Point freeway station
2 Clyde Hill/Yarrow Point freeway station
C SR-520 bus only lane
2 Evergreen Point freeway station
C SR-520
C enter "I-5 South/ Seattle/Portland"
C I-5
R "Stewart St/Denny Way" Exit (#166)
C Stewart St
L 5 Av (ns monorail pillars)
C 5 Av (right lane when clear of pillars)
C 5 Av S
S (S Jackson St)

Awareness Areas
5th Av/Union St
4th Av/S Washington St
4th Av/University St

Kingsgate

From: 5 Av S/S Jackson St

♦ 5 Av S (fs S Jackson St)
L S Main St
R 4 Av S
C 4 Av
R Olive Way
L entr N/B I-5
C I-5
R "SR-520/Bellevue/ Kirkland" Exit (#168B)
C SR-520 (merge left after Montlake freeway station)
L "Bus Only" exit to Evergreen Point freeway station
2 Evergreen Point freeway station
C SR-520 HOV lane
L "Bus Only" exit to Clyde Hill/Yarrow Point freeway station
2 Clyde Hill/Yarrow Point freeway station
C SR-520 (merge right)
R "North I-405/ Everett" Exit
C I-405 (left to HOV lane)
L "NE 128 St" HOV Exit
L NE 128 St
R 116 Way NE
L enter Kingsgate P&R
C through P&R
L 116 Way NE
L NE 132 St
R 100 Av NE
R Juanita-Woodinville Way NE
C NE 160 St
R 119 Av NE
C 119 Pl NE
L NE 144 St
L 124 Av NE
L NE 160 St
S (ns 116 Av NE)

When Flyover Ramp from SR-520 to I-405 is Congested & When Directed by Coordinator
R "South I-405/Tacoma" Exit
R NE 4 St (Exit #13A)
R 112 Av NE
R NE 6 St
L I-405 HOV N/B entr ramp
C I-405 (left to HOV lane)
C Regular route

Procedure for Use of SR-520/I-405 Reroute:
If the operator believes traffic warrants the use of the reroute, but the coordinator has not yet ordered it, the operator may place a RTT to get permission from the coordinator. If the coordinator is unable to respond to your call in a timely fashion, the operator may use these reroutes at their discretion, but is required to complete the notification of the coordinator that the reroute was used.

To		*Base*	
Downtown Seattle	02D8	East Base	04D4
Kingsgate	02D7		

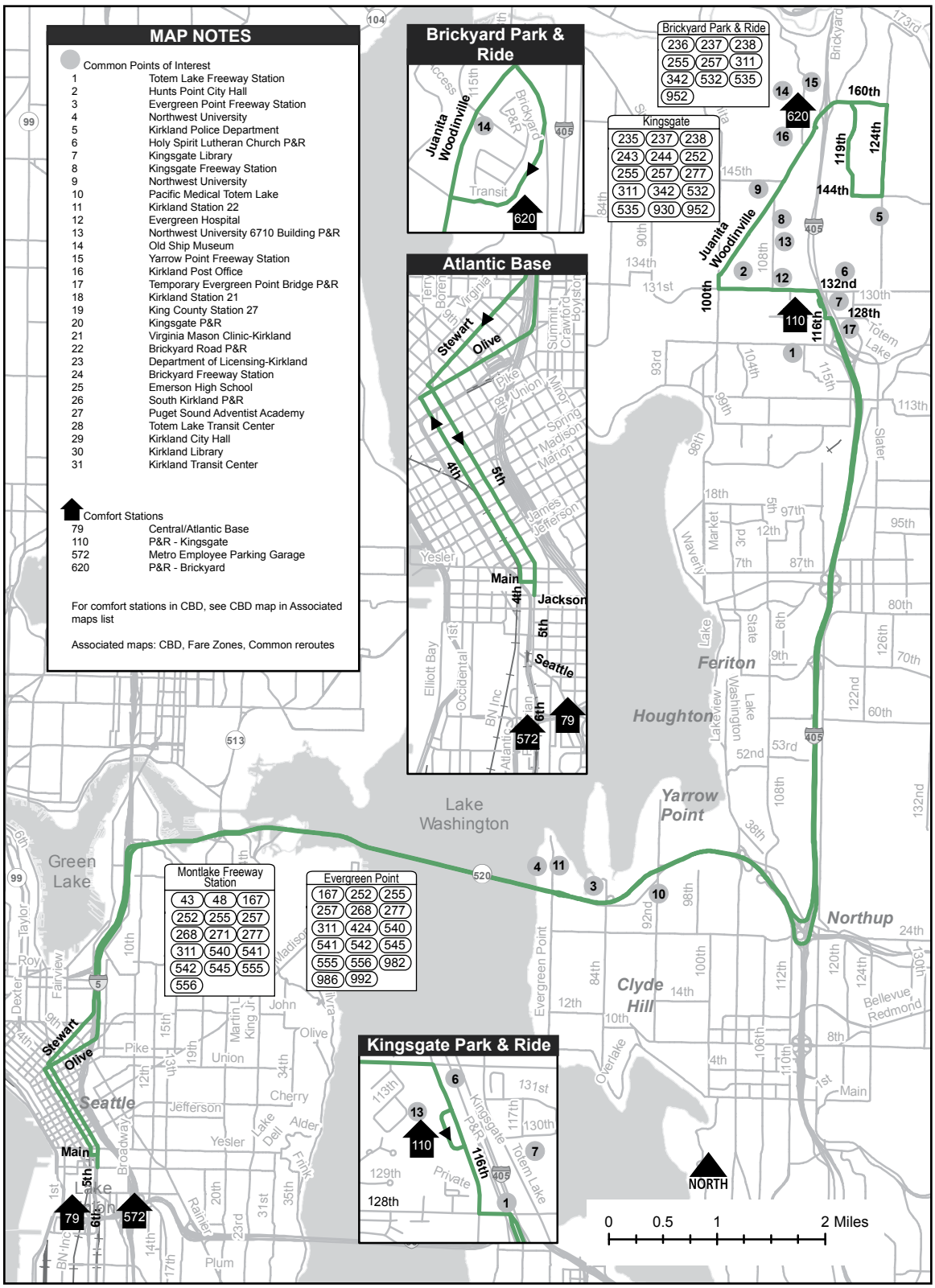
MAP NOTES
Common Points of Interest
1 Totem Lake Freeway Station
2 Hunts Point City Hall
3 Evergreen Point Freeway Station
4 Northwest University
5 Kirkland Police Department
6 Holy Spirit Lutheran Church P&R
7 Kingsgate Library
8 Kingsgate Freeway Station
9 Northwest University
10 Pacific Medical Totem Lake
11 Kirkland Station 22
12 Evergreen Hospital
13 Northwest University 6710 Building P&R
14 Old Ship Museum
15 Yarrow Point Freeway Station
16 Kirkland Post Office
17 Temporary Evergreen Point Bridge P&R
18 Kirkland Station 21
19 King County Station 27
20 Kingsgate P&R
21 Virginia Mason Clinic-Kirkland
22 Brickyard Road P&R
23 Department of Licensing-Kirkland
24 Brickyard Freeway Station
25 Emerson High School
26 South Kirkland P&R
27 Puget Sound Adventist Academy
28 Totem Lake Transit Center
29 Kirkland City Hall
30 Kirkland Library
31 Kirkland Transit Center
Comfort Stations
79 Central/Atlantic Base
110 P&R - Kingsgate
572 Metro Employee Parking Garage
620 P&R - Brickyard
For comfort stations in CBD, see CBD map in Associated maps list
Associated maps: CBD, Fare Zones, Common reroutes
Brickyard Park & Ride
Brickyard Park & Ride
236 237 238
255 257 311
342 532 535
952
Kingsgate
235 237 238
243 244 252
255 257 277
311 342 532
535 930 952
Atlantic Base
Montlake Freeway Station
43 48 167
252 255 257
268 271 277
311 540 541
542 545 555
556
Evergreen Point
167 252 255
257 268 277
311 424 540
541 542 545
555 556 982
986 992
Kingsgate Park & Ride
Lake Washington
Seattle
Bellevue
Redmond
Northup
Houghton
Feriton
Yarrow Point
Clyde Hill
Green Lake
Juanita Woodinville
Stewart
Olive
Pike
Union
Main
Jackson
Yesler
Jefferson
Cherry
Madison
Spring
Marion
Columbia
Seneca
Terry
Boren
Virginia
Summit
Crawford
Boylston
Minor
James
Jefferson
Elliott Bay
Occidental
Alaskan Way
BN Inc
Lakeview
Westlake
Lake Washington
Brickyard
Totem Lake
Kingsgate P&R
Private
Overlake
Evergreen Point
Broadway
Martin L King Jr
Rainier
Lake Dell
Alder
Plum
NORTH
0 0.5 1 2 Miles

Downtown Seattle

From: Redmond-Fall City Rd/185 Av NE

♦ Redmond-Fall City Rd (SR-202)
L 188 Av NE
L NE 65 St
R 185 Av NE
L NE 68 St
R 180 Av NE
C 178 Pl NE
R enter Bear Creek P&R
C through P&R (counterclockwise)
L 178 Pl NE
R NE 76 St
C enter W/B SR-520
C SR-520
R "NE 51 St" Exit
2 NE 51 Freeway Express stop
C collector/distributor lanes
R "NE 40 St" Exit
C across NE 40 St
2 Freeway Express stop
C enter W/B SR-520
C SR-520 (merge left to HOV lane)
L "Bus Only" exit to Clyde Hill/Yarrow Point freeway station
2 Clyde Hill/Yarrow Point freeway station
C SR-520 bus only lane
2 Evergreen Point freeway station
C SR-520
C enter "I-5 South/ Seattle/Portland"
C I-5
R "Stewart St/Denny Way" Exit (#166)
C Stewart St
L 5 Av (ns monorail pillars)
C 5 Av S (right lane when clear of pillars)
S (fs S Jackson St)

185 Av NE/Redmond-Fall City Rd

From: 5 Av S/S Jackson St

♦ 5 Av S (fs S Jackson St)
L S Main St
R 4 Av S
C 4 Av
R Olive Way
L enter N/B I-5
C I-5
R "SR-520/Bellevue/ Kirkland" Exit (#168B)
C SR-520 (merge left after Montlake freeway station)
L "Bus Only" exit to Evergreen Point freeway station
2 Evergreen Point freeway station
C SR-520 HOV lane
L "Bus Only" exit to Clyde Hill/Yarrow Point freeway station
2 Clyde Hill/Yarrow Point freeway station
C SR-520 (merge right)
R "NE 40 St/NE 51 St" Exit
2 Freeway Express stop at Overlake Transit Ctr
C across NE 40 St
C collector/distributor lanes
R "NE 51 St" Exit
C across NE 51 St
2 Freeway Express stop
C enter E/B SR-520
C SR-520
C Avondale Rd NE
R NE Union Hill Rd
R 178 Pl NE
L enter Bear Creek P&R
C through P&R (counterclockwise)
L 178 Pl NE
C 180 Av NE
L NE 68 St
R 185 Av NE
L NE 65 St
R 188 Av NE
R Redmond-Fall City Rd (SR-202)
S (fs 185 Av NE)

Awareness Areas
5th Av/Union St
4th Av/S Washington St
4th Av/University St

To		*Base*	
Downtown Seattle	02E9	East Base	04D4
Bear Creek Park & Ride	06D8		

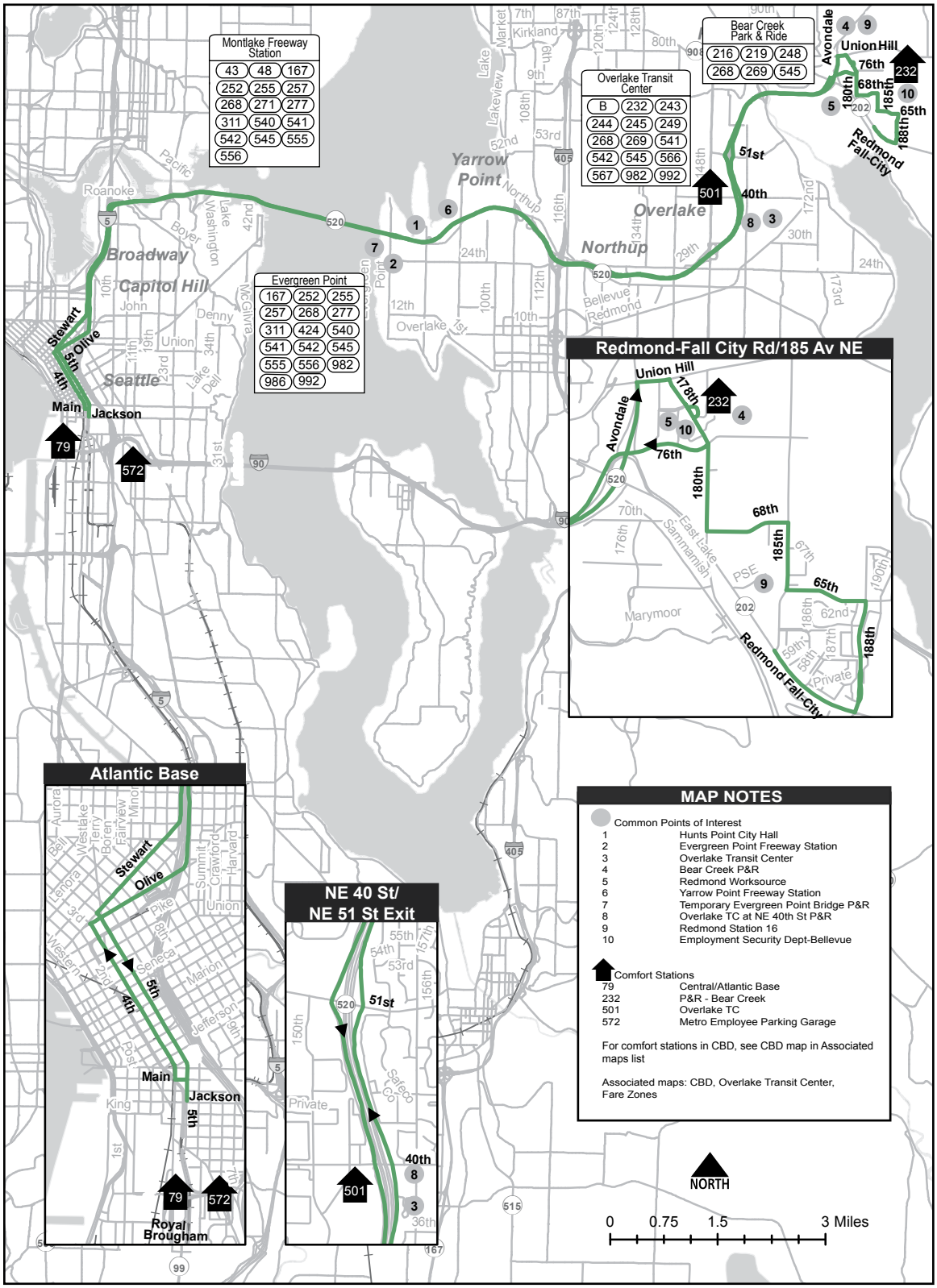
Montlake Freeway Station
43 48 167
252 255 257
268 271 277
311 540 541
542 545 555
556
Overlake Transit Center
B 232 243
244 245 249
268 269 541
542 545 566
567 982 992
Bear Creek Park & Ride
216 219 248
268 269 545
Evergreen Point
167 252 255
257 268 277
311 424 540
541 542 545
555 556 982
986 992
Redmond-Fall City Rd/185 Av NE
Union Hill
Avondale
76th
68th
180th
185th
65th
188th
Redmond Fall-City
Yarrow Point
Overlake
Northup
Broadway
Capitol Hill
Seattle
Stewart
Olive
5th
4th
Main
Jackson
79
572
501
232
Atlantic Base
Stewart
Olive
5th
4th
Main
Jackson
5th
79
572
Royal Brougham
NE 40 St/
NE 51 St Exit
51st
40th
501
MAP NOTES
Common Points of Interest
1 Hunts Point City Hall
2 Evergreen Point Freeway Station
3 Overlake Transit Center
4 Bear Creek P&R
5 Redmond Worksource
6 Yarrow Point Freeway Station
7 Temporary Evergreen Point Bridge P&R
8 Overlake TC at NE 40th St P&R
9 Redmond Station 16
10 Employment Security Dept-Bellevue
Comfort Stations
79 Central/Atlantic Base
232 P&R - Bear Creek
501 Overlake TC
572 Metro Employee Parking Garage
For comfort stations in CBD, see CBD map in Associated maps list
Associated maps: CBD, Overlake Transit Center, Fare Zones
NORTH
0 0.75 1.5 3 Miles

Issaquah Transit Center

From: Overlake Park & Ride

♦ through P&R
R 152 Av NE
C through roundabout
2 NE 31 St
C NE 31 St
L Microsoft Way (157 Av NE)
R NE 36 St
L 159 Av NE
L NE 40 St
R 148 Av NE
R NE 51 St
L enter E/B SR-520
C SR-520
C Avondale Rd NE
R NE Union Hill Rd
R 178 Pl NE
L enter Bear Creek P&R
C through P&R (counterclockwise)
L 178 Pl NE
C 180 Av NE
L NE 68 St
R 185 Av NE
L NE 65 St
R 188 Av NE
L NE Redmond-Fall City Rd (SR-202)
R Sahalee Way NE
C 228 Av NE
C 228 Av SE
R SE 30 St
L enter S Sammamish P&R
C through P&R loop
2 Bay 1
C through loop
R SE Pine Lake Rd
C Issaquah-Pine Lake Rd SE
C Highlands Dr NE
C 9 Av NE
L "transit only" entrance Issaquah Highlands P&R
2 Bay 1
C counterclockwise through P&R to N/B exit
C Highlands Dr NE
L SE Black Nugget Rd
R E Lake Sammamish Pkwy SE
L SE 56 St
C NW Sammamish Rd
C 17 Av NW (Renton-Issaquah Rd SE/ SR-900)
L enter Issaquah Transit Center (bus only)
C bus loop
2 Bay 5

When Scheduled from Bear Creek P&R

♦ Bear Creek P&R
C through Bear Creek P&R (counterclockwise)
L 178 Pl NE
C Regular route

When Scheduled to Issaquah Highlands P&R

Operate regular route
2 9 Av NE
L "transit only" entrance Issaquah Highlands P&R
2 Bay 1
S Bay 1

Overlake Park & Ride

From: Issaquah Transit Center

♦ Bay 5
C 17 Av NW exit (SR-900)
R 17 Av NW (Renton-Issaquah Rd SE/ SR-900)
C NW Sammamish Rd
C SE 56 St
R E Lake Sammamish Pkwy SE
L SE Black Nugget Rd
R Highlands Dr NE
C 9 Av NE
L "transit only" entrance Issaquah Highlands P&R
C through bus loop
2 Bay 1
C through bus loop counterclockwise
2 N/B exit
C Highlands Dr NE
C Issaquah-Pine Lake Rd SE
C SE 30 St
L Transit entrance S Sammamish P&R
C through P&R loop
R SE 30 St
L 228 Av SE
C 228 Av NE
C Sahalee Way NE
L NE Redmond-Fall City Rd (SR-202)
R 188 Av NE
L NE 65 St
R 185 Av NE
L NE 68 St
R 180 Av NE
C 178 Pl NE
R enter Bear Creek P&R
C through P&R (counterclockwise)
L 178 Pl NE
R NE 76 St
C enter W/B SR-520
C SR-520
R "NE 51 St" Exit
R NE 51 St
L 148 Av NE
L NE 40 St
R 159 Av NE
R NE 36 St
L 157 Av NE (Microsoft Way)
R NE 31 St
C through roundabout
2 152 Av NE
C 152 Av NE
L enter Overlake P&R
S

When Scheduled from Issaquah Highlands P&R

♦ Bay 1
C through bus loop (counterclockwise)
2 N/B exit
C Regular route

When Scheduled to Bear Creek P&R

Operate regular route
2 178 Pl NE
R enter Bear Creek P&R
S Bear Creek P&R bus stop

To		*Base*	
Issaquah Transit Center	0434	Bellevue Base	04D2
Overlake Park & Ride	0321	East Base	04D4
Issaquah Highlands	0278		
Bear Creek	0538		

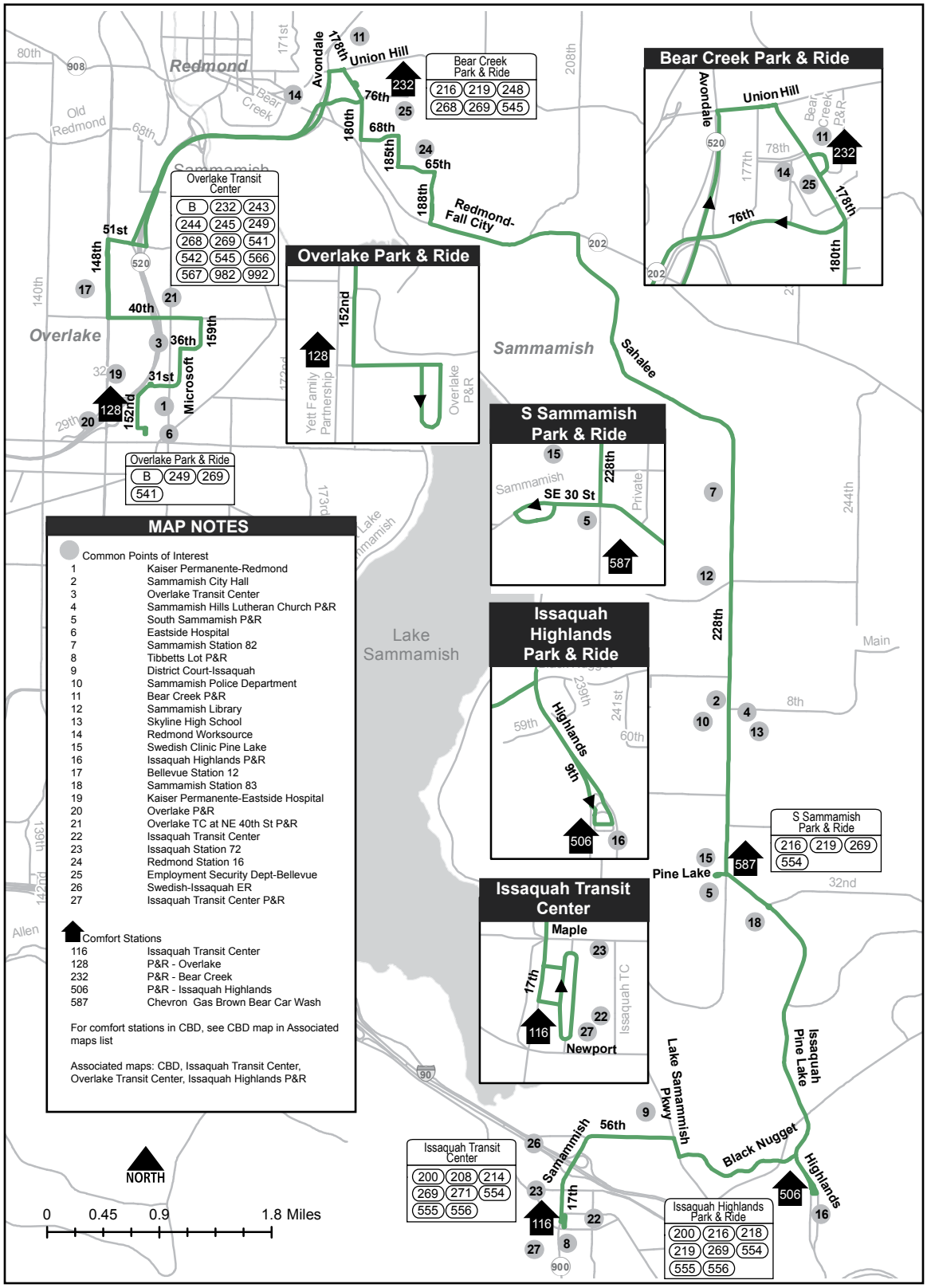

MAP NOTES

Common Points of Interest

1	Kaiser Permanente-Redmond
2	Sammamish City Hall
3	Overlake Transit Center
4	Sammamish Hills Lutheran Church P&R
5	South Sammamish P&R
6	Eastside Hospital
7	Sammamish Station 82
8	Tibbetts Lot P&R
9	District Court-Issaquah
10	Sammamish Police Department
11	Bear Creek P&R
12	Sammamish Library
13	Skyline High School
14	Redmond Worksource
15	Swedish Clinic Pine Lake
16	Issaquah Highlands P&R
17	Bellevue Station 12
18	Sammamish Station 83
19	Kaiser Permanente-Eastside Hospital
20	Overlake P&R
21	Overlake TC at NE 40th St P&R
22	Issaquah Transit Center
23	Issaquah Station 72
24	Redmond Station 16
25	Employment Security Dept-Bellevue
26	Swedish-Issaquah ER
27	Issaquah Transit Center P&R

Comfort Stations

116	Issaquah Transit Center
128	P&R - Overlake
232	P&R - Bear Creek
506	P&R - Issaquah Highlands
587	Chevron Gas Brown Bear Car Wash

For comfort stations in CBD, see CBD map in Associated maps list

Associated maps: CBD, Issaquah Transit Center, Overlake Transit Center, Issaquah Highlands P&R

University District

From: Issaquah Transit Center

♦ Bay 3
C 17 Av NW exit (SR-900)
R 17 Av NW (Renton-Issaquah Rd SE/ SR-900)
L NW Sammamish Rd
C W Lake Sammamish Pkwy SE
R roundabout
C through roundabout
2 S/B Lakemont Blvd SE
R SE Newport Way
R 150 Av SE
R SE 37 St
C "To SE 35 Pl" (left lane)
C through tunnel
L SE Eastgate Way
R enter Eastgate P&R (transit only)
C through bus loop to Bay 1
C bus loop exit
L 140 Av SE
L SE Eastgate Way
L 150 Av SE
C 148 Av SE
L SE 28 St
R Coal Creek Rd (at traffic circle)
L Tye River Rd
C Kelsey Creek Rd (main rdwy)
L 145 Pl SE
C 140 Av SE
L Lake Hills Connector
C 116 Av SE
C 116 Av NE
L NE 4 St
R 112 Av NE
L NE 6 St
2 Bellevue Transit Center Bay 8
R 108 Av NE
L NE 8 St
C NE 1 St
C Lake Washington Blvd
C NE 12 St
R 84 Av NE
L enter W/B SR-520
C SR-520
R "Montlake Blvd/University of WA" Exit
R Montlake Blvd E
L NE Pacific St
R 15 Av NE
S NE 42 St

When not Scheduled via 160 Av SE/ SE Eastgate Way
Operate regular route
2 150 Av SE/SE 37 St
C 150 Av SE
L SE Eastgate Way
C Regular route

When not Scheduled via Bellevue College
Operate regular route
2 148 Av SE/ SE 28 St
C 148 Av SE
L SE 24 St
R 145 Pl SE
C Regular route

When Scheduled from Newport Way SW/ W Sunset Way
♦ Newport Way SW
R W Sunset Way
L Front St N
L NW Gilman Blvd
L Maple St NW
C Newport Way NW (straight through intersection with NW Maple St)
R enter Issaquah Transit Center (bus only)
C through transit center (clockwise loop)
2 Bay 3
C Regular route

Awareness Areas
Montlake Blvd E/SR-520
Montlake BlvdNE/ NE Pacific St
NE 6th St/112th Av NE

To		*Base*	
University District	02FE	Bellevue Base	04D2
at Bellevue Transit Center	05C3		

Issaquah Transit Center

From: 15 Av NE/NE 43 St

♦ 15 Sv NE (fs NE 43 St)
C 15 Av NE
L NE Pacific St
R Montlake Blvd NE
C Montlake Blvd E
2 Montlake Station stop
R enter E/B SR-520 (Bus/Carpool lane)
C SR-520
R "84 Av NE" Exit
R 84 Av NE
L NE 12 St
C Lake Washington Blvd
L NE 1 St
C NE 8 St
R 108 Av NE
L enter Bellevue Transit Center
2 Bay 5
C NE 6 St
R 112 Av NE
L NE 4 St
R 116 Av NE
C 116 Av SE
C Lake Hills Connector
R 140 Av SE
C 145 Pl SE
R SE 24 St (north entrance Bellevue College)
C Kelsey Creek Rd (main rdwy)
L Tye River Rd
R Coal Creek Rd
L SE 28 St (at traffic circle)
R 148 Av SE
C 150 Av SE
R SE Eastgate Way
R enter Eastgate P&R (transit only)
C through bus loop to Bay 2
C bus loop exit
L 140 Av SE
L SE Eastgate Way
R SE 35 Pl
C through tunnel
C SE 37 St
L 150 Av SE
L SE Newport Way
L Lakemont Blvd SE (move to far right lane)
R W Lake Sammamish Pkwy SE
C NW Sammamish Rd
R 17 Av NW (Renton-Issaquah Rd SE/ SR-900)
L enter Issaquah Transit Center (bus only)
C bus loop
2 Bay 1

When Scheduled to 15220 SE 37 St zone
Operate regular route
2 SE 37 St
S

When Scheduled to Newport Way SW/ W Sunset Way
Operate regular route
2 Issaquah Transit Center Bay 1
C NW Maple St exit
R NW Maple St
L Maple St NW
R NW Gilman Blvd
R Front St N
C Front St S
R Newport Way SW
S

When not Scheduled via Bellevue College
Operate regular route
2 145 Pl SE/SE 24 St
L SE 24 St
R 148 Av SE
C regular route

When not Scheduled via 160 Av SE/ SE Eastgate Way
Operate regular route
2 SE Eastgate Way/ 150 Av SE
R 150 Av SE
L SE Newport Way
C Regular route

Awareness Areas
Montlake Blvd E/SR-520
Montlake BlvdNE/ NE Pacific St
NE 6th St/112th Av NE

TO		*Base*	
Issaquah Transit Center	02FC	Bellevue Base	04D2
at Bellevue Transit Center	0356		
Eastgate Park & Ride	0630		
at Bellevue Transit Center	067A		
Eastgate (15220 SE 37 St)	043B		
at Bellevue Transit Center	043F		
Issaquah (Newport Way SW/W Sunset Way)	0793		
at Bellevue Transit Center	0355		

When scheduled to Newport Way SW/W Sunset Way, display dash sign #271 - "Serves Downtown Issaquah".

MAP NOTES

Common Points of Interest

1	University of Washington Medical Center
2	Eastgate Public Health
3	Issaquah Police Department
4	Eastgate Congregational Church P&R
5	Issaquah City Hall
6	Midlakes Post Office
7	Bellevue College-North Campus
8	Virginia Mason-Bellevue
9	Bellevue Station 75
10	Hunts Point City Hall
11	Evergreen Point Freeway Station
12	Virginia Mason Clinic-Issaquah
13	State Salmon Hatchery
14	Eastgate Freeway Station
15	UW Police Department
16	Issaquah Post Office
17	University District Post Office
18	Bellevue Police Department
19	Grace Lutheran Church P&R
20	Tibbetts Lot P&R
21	Bellevue Transit Center
22	Social Security Office-Bellevue
23	Eastgate P&R
24	East King County Convention & Visitors B
25	Bellevue Station 2
26	St Thomas Episcopal Church P&R
27	University of Washington
28	Issaquah Library
29	Bellevue Station 7
30	Temporary Evergreen Point Bridge P&R
31	Issaquah Station 71
32	Issaquah Fire HQ
33	Eastgate Public Health-PHC
34	St Andrews Lutheran Church P&R
35	Tibbetts Valley Park P&R
36	Swedish/Sammamish
37	Bellevue City Hall
38	Wilburton P&R
39	Issaquah Transit Center
40	Issaquah Station 72
41	Burke Memorial Museum
42	Montlake Freeway Station
43	Henry Art Gallery
44	Bellevue College-Main Campus
45	Bellevue Art Museum
46	Swedish-Issaquah ER
47	Issaquah Transit Center P&R
48	International School

Comfort Stations

68	Bellevue TC 2
68	Bellevue TC 1
115	P&R - Eastgate
116	Issaquah Transit Center
341	UW Triangle Garage
580	Issaquah Salmon Hatchery
675	Denny Hall (DEN)
734	Odegaard Library
735	Dempsey Hall
736	Parrington Hall
737	Paccar Hall

Associated maps: For comfort stations in CBD, see CBD map in Associated maps list

Associated maps: Bellevue Transit Center, Issaquah Transit Center, Eastgate Park & Ride, University of Washington, University District, Fare Zones

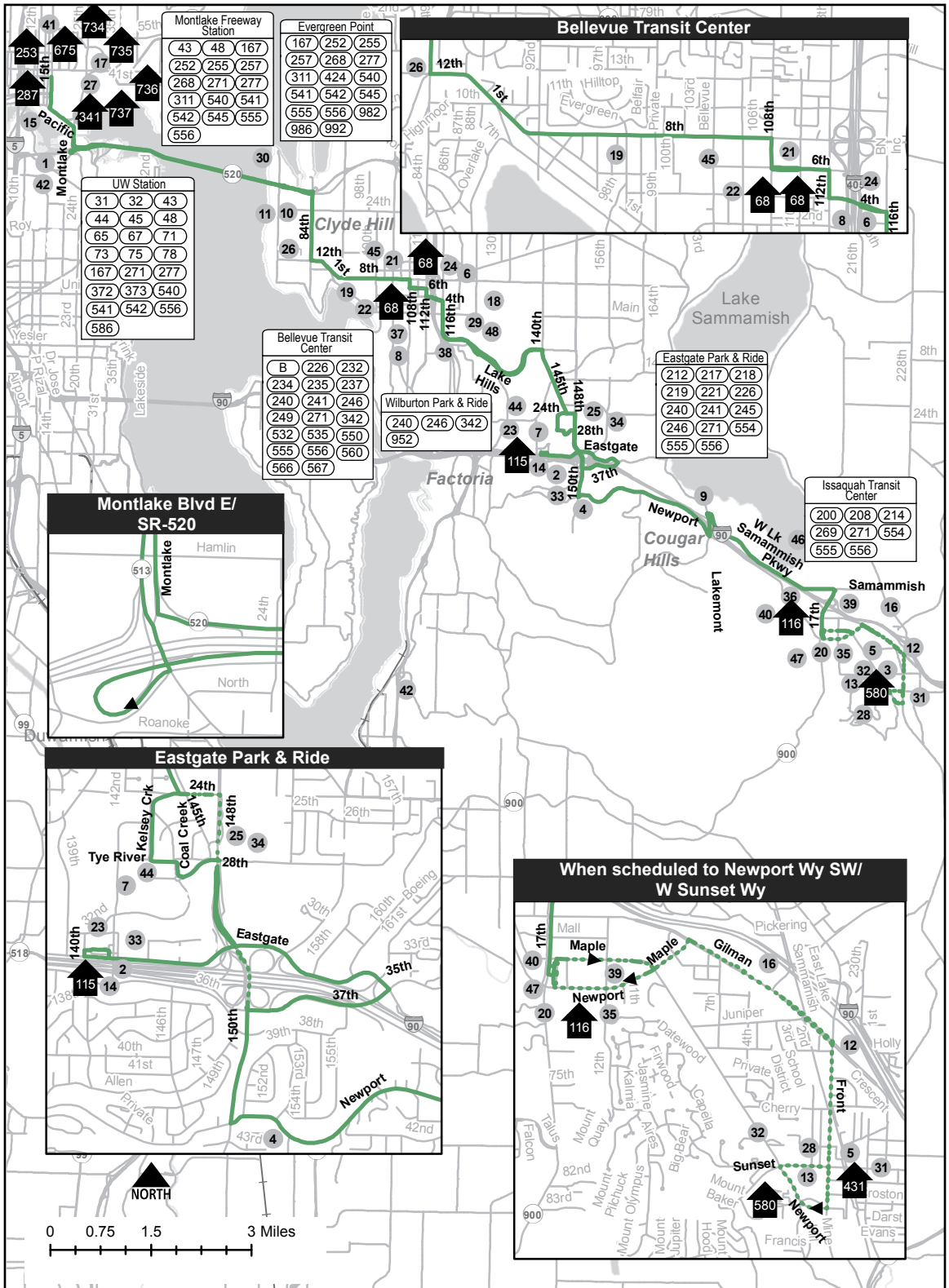
Montlake Freeway Station
43 48 167
252 255 257
268 271 277
311 540 541
542 545 555
556
Evergreen Point
167 252 255
257 268 277
311 424 540
541 542 545
555 556 982
986 992
UW Station
31 32 43
44 45 48
65 67 71
73 75 78
167 271 277
372 373 540
541 542 556
586
Bellevue Transit Center
Bellevue Transit Center
B 226 232
234 235 237
240 241 246
249 271 342
532 535 550
555 556 560
566 567
Wilburton Park & Ride
240 246 342
952
Eastgate Park & Ride
212 217 218
219 221 226
240 241 245
246 271 554
555 556
Issaquah Transit Center
200 208 214
269 271 554
555 556
Montlake Blvd E/ SR-520
Eastgate Park & Ride
When scheduled to Newport Wy SW/ W Sunset Wy
Clyde Hill
Lake Sammamish
Factoria
Cougar Hills
Montlake
Pacific
Lake Hills
Eastgate
Newport
W Lk Samammish Pkwy
Samammish
Lakemont
Tye River
Kelsey Crk
Coal Creek
Maple
Gilman
Sunset
Front
NORTH
0 0.75 1.5 3 Miles

University of Washington

From: NE 116 St/101 Pl NE

♦ NE 116 St
(pullout at 101 Pl NE)
C NE 116 St
R 98 Av NE
C NE 120 Pl
C 100 Av NE
R NE 132 St
R 116 Way NE
R enter Kingsgate P&R
C through P&R
R 116 Way NE
L NE 128 St
R 120 Av NE
L Totem Lake Blvd
C 124 Av NE
R NE 80 St
L 116 Av NE
L NE 70 Pl
R enter Houghton P&R
R "Bus Only" W/B rdwy
S Houghton P&R Bay 2
R 116 Av NE
L NE 70 Pl
C NE 72 Pl
L enter S/B I-405
C I-405
R "SR-520 West/Seattle" Exit (#14B)
C SR-520
(merge left to HOV lane)
L "Bus Only" exit to Clyde Hill/Yarrow Point freeway station
2 Clyde Hill/Yarrow Point freeway station
C SR-520 bus only lane
2 Evergreen Point freeway station
C SR-520
R "Montlake Blvd/ Univ of Wash" Exit
R Montlake Blvd E
L NE Pacific St
R 15 Av NE
R NE 45 St
R 17 Av NE
C Memorial Way
L Stevens Way
2 UW Hub stop
C Stevens Way
L Grant Lane
S

Awareness Areas
Montlake Blvd E/SR-520
Montlake BlvdNE/ NE Pacific St

Juanita

From: University Way NE/NE Pacific St

♦ 15 Av NE (fs NE 42 St)
R NE 45 St
R 17 Av NE
C Memorial Way
L Stevens Way
L NE 40 St (Grant Lane)
L 15 Av NE
L NE Pacific St
R Montlake Blvd NE
C Montlake Blvd E
2 Montlake Station stop
R enter E/B SR-520 (Bus/Carpool lane)
C SR-520 (merge left)
L "Bus Only" exit to Evergreen Point freeway station
2 Evergreen Point freeway station
C SR-520 HOV lane
L "Bus Only" exit to Clyde Hill/Yarrow Point freeway station
2 Clyde Hill/Yarrow Point freeway station
C SR-520 (merge right)
R enter "North I-405/ Everett" exit
C I-405
R "NE 70 Pl" Exit (#17)
L 116 Av NE
2 Houghton P&R Bay 1
C 116 Av NE
R NE 80 St
L 124 Av NE
C Totem Lake Blvd
R 120 Av NE
L NE 128 St
R 116 Way NE
L enter Kingsgate P&R
C through P&R
L 116 Way NE
L NE 132 St
L 100 Av NE
C NE 120 Pl
C 98 Av NE
L NE 116 St
2 101 Pl NE stop

When Flyover Ramp from SR-520 to I-405 is Congested & When Directed by Coordinator
Operate regular route
2 SR-520
R "South I-405/Tacoma" Exit
R NE 4 St (Exit #13A)
R 112 Av NE
R NE 6 St
L I-405 HOV N/B entrance ramp
C Regular route

Procedure for Use of SR-520/I-405 Reroute:
If the operator believes traffic warrants the use of the reroute, but the coordinator has not yet ordered it, the operator may place a RTT to get permission from the coordinator. If the coordinator is unable to respond to your call in a timely fashion, the operator may use these reroutes at their discretion, but is required to complete the notification of the coordinator that the reroute was used.

To		*Base*	
University District	011F	Bellevue Base	04D2
Juanita	011D		

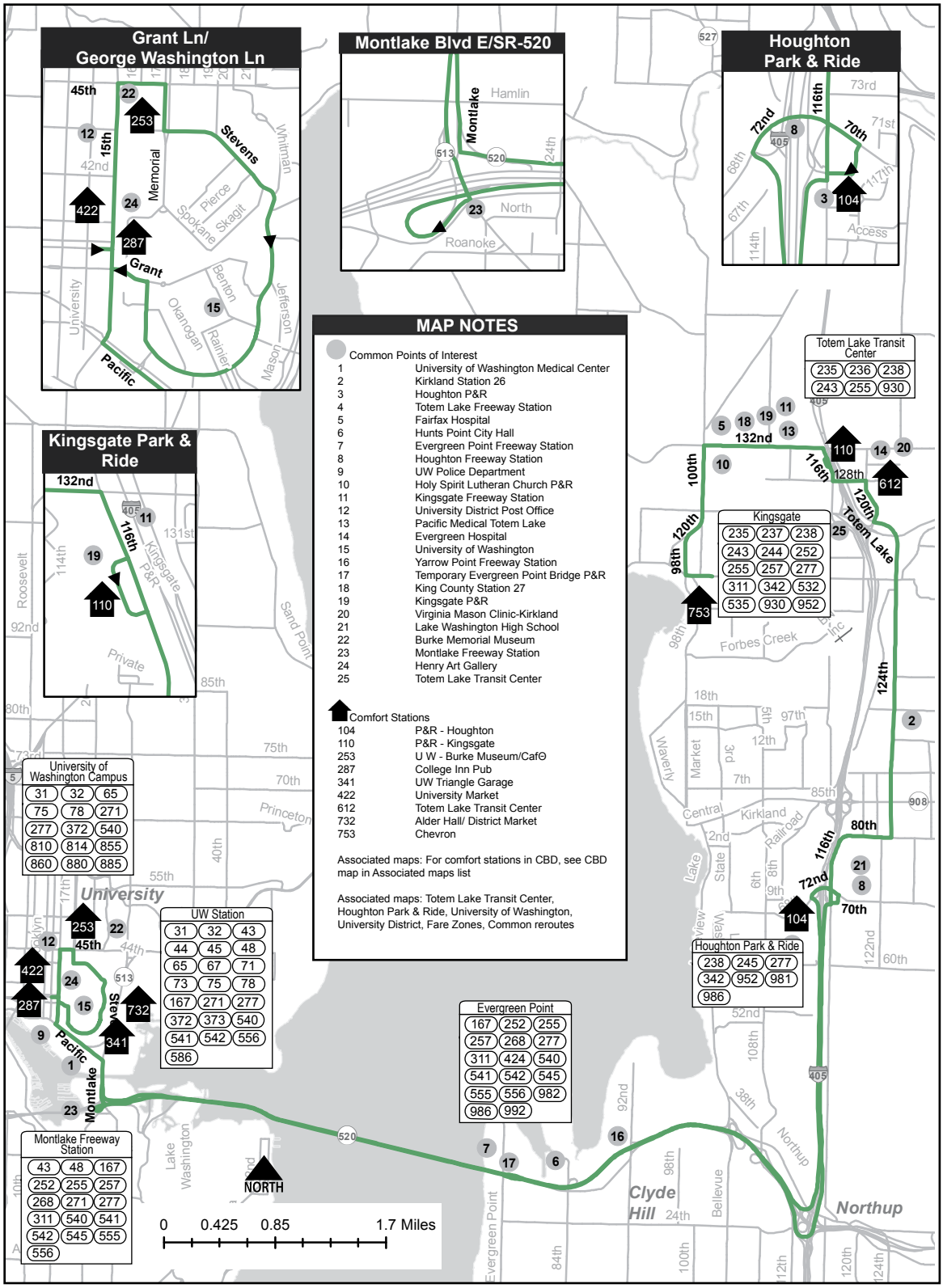
Grant Ln/
George Washington Ln
Montlake Blvd E/SR-520
Houghton
Park & Ride
Kingsgate Park &
Ride
MAP NOTES
Common Points of Interest
1 University of Washington Medical Center
2 Kirkland Station 26
3 Houghton P&R
4 Totem Lake Freeway Station
5 Fairfax Hospital
6 Hunts Point City Hall
7 Evergreen Point Freeway Station
8 Houghton Freeway Station
9 UW Police Department
10 Holy Spirit Lutheran Church P&R
11 Kingsgate Freeway Station
12 University District Post Office
13 Pacific Medical Totem Lake
14 Evergreen Hospital
15 University of Washington
16 Yarrow Point Freeway Station
17 Temporary Evergreen Point Bridge P&R
18 King County Station 27
19 Kingsgate P&R
20 Virginia Mason Clinic-Kirkland
21 Lake Washington High School
22 Burke Memorial Museum
23 Montlake Freeway Station
24 Henry Art Gallery
25 Totem Lake Transit Center
Comfort Stations
104 P&R - Houghton
110 P&R - Kingsgate
253 U W - Burke Museum/CafΘ
287 College Inn Pub
341 UW Triangle Garage
422 University Market
612 Totem Lake Transit Center
732 Alder Hall/ District Market
753 Chevron
Associated maps: For comfort stations in CBD, see CBD map in Associated maps list
Associated maps: Totem Lake Transit Center, Houghton Park & Ride, University of Washington, University District, Fare Zones, Common reroutes
Totem Lake Transit Center
235 236 238
243 255 930
Kingsgate
235 237 238
243 244 252
255 257 277
311 342 532
535 930 952
University of Washington Campus
31 32 65
75 78 271
277 372 540
810 814 855
860 880 885
UW Station
31 32 43
44 45 48
65 67 71
73 75 78
167 271 277
372 373 540
541 542 556
586
Evergreen Point
167 252 255
257 268 277
311 424 540
541 542 545
555 556 982
986 992
Houghton Park & Ride
238 245 277
342 952 981
986
Montlake Freeway Station
43 48 167
252 255 257
268 271 277
311 540 541
542 545 555
556
NORTH
0 0.425 0.85 1.7 Miles
University
Clyde Hill
Northup
Forbes Creek
Kingsgate P&R
Private
Stevens
Memorial
Grant
Pacific
Montlake
Hamlin
North
Roanoke
Access
Totem Lake
Lake Washington
Evergreen Point
Lake View
Kirkland
Central
Market
Railroad
Sand Point
Princeton
Roosevelt
Whitman
Benton
Okanogan
Rainier
Jefferson
Mason
Spokane
Skagit
Pierce
Yarrow Pt
Bellevue
Northup
Lake
Washington
Blvd
Evergreen
Point
Forbes
Creek
Kingsgate
P&R
Private
Access
Totem
Lake
Lake
View
Central
Kirkland
Railroad
Market
Stevens
Pacific
Montlake
Grant
Memorial
Whitman
Benton
Okanogan
Rainier
Jefferson
Mason
Spokane
Skagit
Pierce
Sand
Point
Princeton
Roosevelt
Yarrow
Pt
Bellevue
Northup
Clyde
Hill



Ed Rutledge
North Base Operator of the Month
July 2017



Robert Leyse
Bellevue Base Operator of the Month
July 2017



Derek DuNann
Atlantic Base Operator of the Month
July 2017



Nathaniel Jarvis
South Base Operator of the Month
July 2017

Downtown Seattle

From: Aurora Village Transit Center

Local

♦ Aurora Village Transit Center Bay 1
C through transit center
R N 200 St
L Aurora Av N
L N 175 St
R enter S/B I-5
C I-5
R "Bus Only" off ramp (just past NE 145 St off ramp)
2 freeway station
C enter S/B I-5
C I-5
R "NE 50 St/NE 45 St" Exit (#169)
C "NE 45 St" Exit
C 5 Av NE
L enter S/B I-5
C I-5
R "Union St" Exit (#165B)
C Union St
L 2 Av
C 2 Av Ext S
C 4 Av S
L Seattle Blvd S (Airport Way S)
R 6 Av S
L S Royal Brougham Way
R enter Atlantic Base NW Yard
2 Lane N9

When Scheduled via 3 Av NW/NW Richmond Beach Rd

♦ Aurora Village Transit Center Bay 1
C through Transit Center
R N 200 St
R Aurora Av N
L N 205 St (244 St SW)
C Firdale Av
L 238 St SW
C 100 Av W
C 8 Av NW
L NW Richmond Beach Rd
L 3 Av NW
R NW 200 St
C N 200 St
R Aurora Av N
C Regular route

When I-5 is Congested South of Lake Washington Ship Canal Bridge

Operate regular route
2 S/B I-5
R "Boylston Av/ Roanoke St" Exit (#168A)
C Boylston Av E
L Lakeview Blvd E
R Freeway overpass
C Eastlake Av E
R Stewart St
L 7 Av
R Union St
C Regular route

Express

♦ Aurora Village Transit Center Bay 1
C through transit center
R N 200 St
L Aurora Av N
L N 175 St
R enter S/B I-5
C I-5
L S/B I-5 "Express Lanes"
C S/B Express Lanes
R "Pike St" Exit
C Convention Pl
C Union St
L 2 Av
C 2 Av Ext S
C 4 Av S
L Seattle Blvd S (Airport Way S)
C Airport Way S
R S Massachusetts St
S (fs Airport Way S)

When Scheduled via 3 Av NW/NW Richmond Beach Rd

♦ Aurora Village Transit Center Bay 1
C through Transit Center
R N 200 St
R Aurora Av N
L N 205 St (244 St SW)
C Firdale Av
L 238 St SW
C 100 Av W
C 8 Av NW
L NW Richmond Beach Rd
L 3 Av NW
R NW 200 St
C N 200 St
R Aurora Av N
C Regular route

Express Lanes Advisory

Never enter express lanes if signage is blank or closed

When Express Lanes Closed

Operate regular route
2 I-5
C I-5 regular lanes
R "Union St" Exit (#165B)
C Union St
L 2 Av
C Regular route

Awareness Areas
5th Av/Union St
4th Av/S Washington St
4th Av/University St

To		*Express*		*Base*	
Downtown Seattle	02F5	Downtown Seattle	05B0	North Base	04D5

When scheduled to Richmond Beach display dash sign #203 - "Via Richmond Beach" between AVTC and 8 Av NW/NW Richmond Beach Rd.

Aurora Village Transit Center

From: Atlantic Base NW Yard

Local

♦ 4 Av
R Pike St
L 8 Av
R Olive Way
L enter N/B I-5 regular lanes
C I-5
R "NE 45 St/NE 50 St" Exit (#169)
C "NE 45 St" Exit
C 7 Av NE (operate to left of loading area)
C enter N/B I-5
C I-5
R "NE 145 St/ 5 Av NE" Exit (#175)
C Bus Only lane through freeway station
C enter N/B I-5
C I-5
R "NE 175 St/ Aurora Av N" Exit (#176)
L NE 175 St
C N 175 St
R Aurora Av N
R N 200 St
L enter Aurora Village Transit Center
S (Bay 1)

Express

♦ 4 Av
R Pike St
L enter N/B I-5 Express Lanes
C I-5 regular lanes
R "NE 175 St/ Aurora Av N" Exit (#176)
L NE 175 St
C N 175 St
R Aurora Av N
L South entrance Shoreline P&R
2 P&R stop
R N 192 St
L Aurora Av N
R N 200 St
L enter Aurora Village Transit Center
2 Bay 1

When Scheduled via 3 Av NW/NW Richmond Beach Rd
Operate regular route

2 Aurora Av N/N 200 St
C Aurora Av N
L N 205 St (244 St SW)
C Firdale Av
L 238 St SW
C 100 Av W
C 8 Av NW
L NW Richmond Beach Rd
L 3 Av NW
R NW 200 St
C N 200 St
L enter Aurora Village Transit Center
2 Bay 1

Express Lanes Advisory
Never enter express lanes if signage is blank or closed

When Express Lanes are closed at Pike St/I-5
Operate regular route

2 Pike St
L 8 Av
R Olive Way
L enter N/B I-5 regular lanes
C I-5
C Regular route

EK Express Via I-5/NE 145 St
Operate regular route

2 I-5 regular lanes
R "NE 145 St/ 5 Av NE" Exit (#175)
C Bus Only lane through freeway station
C enter N/B I-5
C I-5 regular lanes

Awareness Areas
5th Av/Union St
4th Av/S Washington St
4th Av/University St

Stop Instructions
Make off-road stops at zones along state routes unless otherwise directed. In-lane stops are approved at
- Aurora Av N/N 198 St (N/B)
- Aurora Av N/N 195 St (S/B).

To		*Express*		*Base*	
Aurora Villiage	0632	Aurora Village	0634	North Base	04D5
		Aurora Village (via Richmond Beach)	0636		

When scheduled to serve I-5/NE 145 Freeway stop, display dash sign #68 "EXPRESS-Serves I-5/NE 145th".

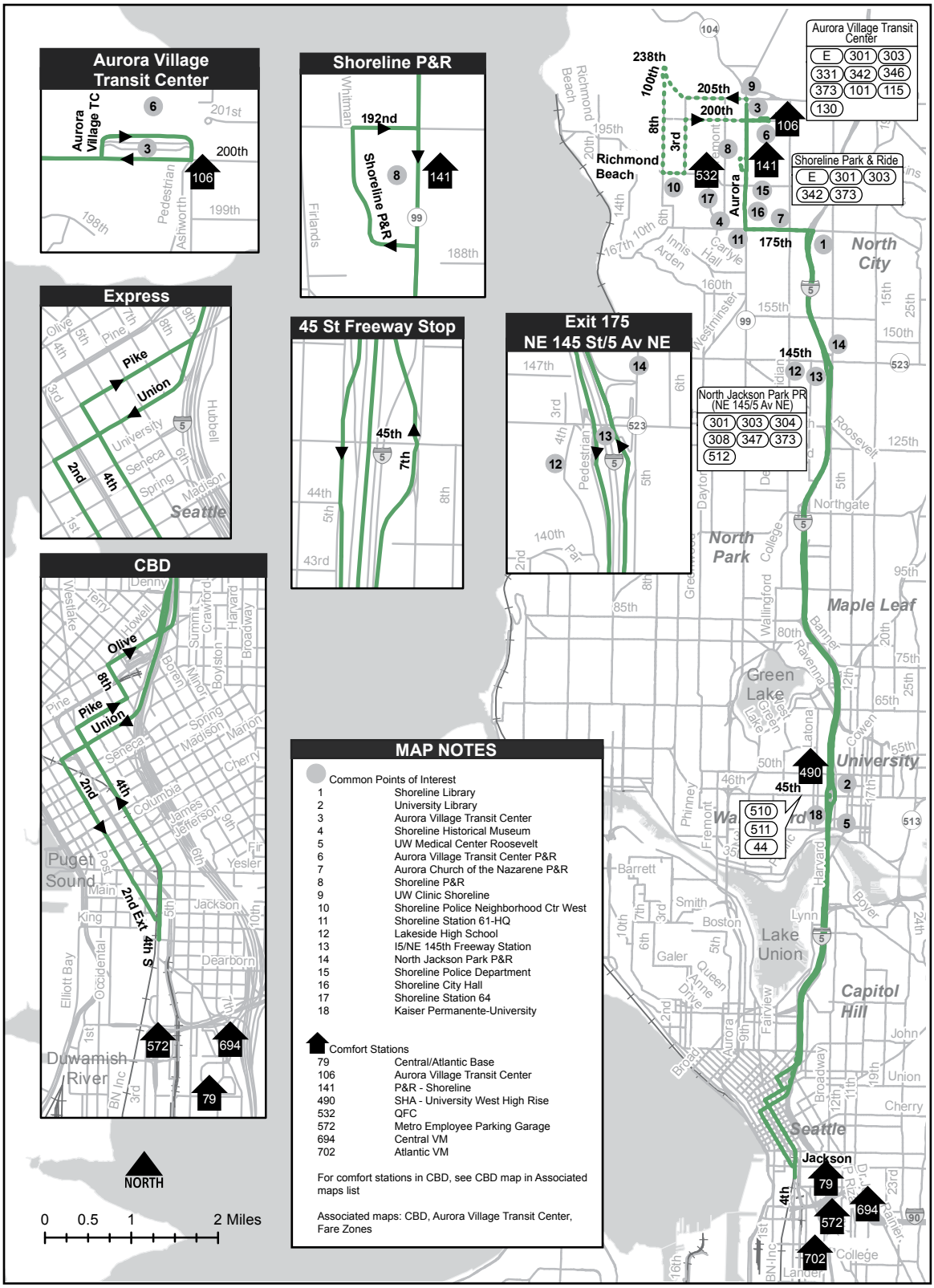

MAP NOTES

Common Points of Interest

1	Shoreline Library
2	University Library
3	Aurora Village Transit Center
4	Shoreline Historical Museum
5	UW Medical Center Roosevelt
6	Aurora Village Transit Center P&R
7	Aurora Church of the Nazarene P&R
8	Shoreline P&R
9	UW Clinic Shoreline
10	Shoreline Police Neighborhood Ctr West
11	Shoreline Station 61-HQ
12	Lakeside High School
13	I5/NE 145th Freeway Station
14	North Jackson Park P&R
15	Shoreline Police Department
16	Shoreline City Hall
17	Shoreline Station 64
18	Kaiser Permanente-University

Comfort Stations

79	Central/Atlantic Base
106	Aurora Village Transit Center
141	P&R - Shoreline
490	SHA - University West High Rise
532	QFC
572	Metro Employee Parking Garage
694	Central VM
702	Atlantic VM

For comfort stations in CBD, see CBD map in Associated maps list

Associated maps: CBD, Aurora Village Transit Center, Fare Zones

First Hill

From: Shoreline P&R

♦ layover zone
C through P&R
R N 192 St
L Aurora Av N
R N 200 St
L enter Aurora Village Transit Center
2 Bay 2
C through transit center
L N 200 St
R Meridian Av N
L N 175 St
R enter S/B I-5
C I-5
R "Bus only" off ramp (just past NE 145 St off ramp)
2 freeway station
C enter S/B I-5
C I-5
R "Northgate Way/ 1 Av NE" Exit (#173)
C E/B "NE Northgate Way" Exit
R N Northgate Way
R 1 Av NE
L NE 103 St
R enter Northgate Transit Center
2 Bay 5
C through transit center
R NE 100 St
R 1 Av NE
L enter S/B I-5 Exp Lanes
C I-5 Express Lanes
C "5 Av/Columbia St" Exit
L 5 Av
L James St
L 9 Av
R Seneca St
R Boren Av
L Jefferson St
C E Jefferson St
S (17 Av)

Limited Stops Southbound

- Shoreline P&R (at inner layover)
- Aurora Village Transit Center Bay 2
- Meridian Av N/ fs N 190 St
- Meridian Av N/ fs N 185 St
- Meridian Av N/ fs N 180 St
- N 175 St/ fs Meridian Av N
- I-5/NE 145 St freeway stop
- Northgate Transit Center Bay 5
- James St/fs 5 Av
- 9 Av/fm James St
- 9 Av/ns Spring St
- Seneca St/fs 9 Av
- Boren Av/ fs Madison St
- Boren Av/ fs Columbia St
- E Jefferson St/ fs Broadway
- E Jefferson St/ fs 12 Av
- E Jefferson St/ fs 17 Av

When Express Lanes are Closed

Operate regular route

2 NE 100 ST
L N Northgate Way
R enter S/B I-5
C S/B I-5
R "James St" Exit
C 6 Av
L James St
C Regular route

Shoreline Park & Ride

From: E Jefferson St/19 Av

♦ Jefferson st
R 9 Av
L Seneca St
L 5 Av
L enter N/B I-5 Express Lanes
C I-5 Express Lanes
R "NE 103 St" Exit
R 1 Av NE
L NE 100 St
L enter Northgate Transit Center
2 Bay 2
L NE 103 St
R 1 Av NE
L First entrance N/B I-5
C N/B I-5
R "NE 145 St/ 5 Av NE" Exit (#175)
C Bus Only lane through freeway station
R enter N/B I-5
C I-5
R "NE 175 St/ Aurora Av N" Exit (#176)
L NE 175 St
C N 175 St
R Meridian Av N
L N 200 St
S Aurora Village Transit Center Bay 12
C N 200 St
L Aurora Av N
S (Shoreline P&R)

Limited Stops Northbound

- E Jefferson St/ fs 17 Av
- E Jefferson St/ fs 12 Av
- Jefferson St/ fs Broadway
- Jefferson St/ns 9 Av
- 9 Av/fm James St
- 9 Av/fs Columbia St
- 9 Av/ns Spring St
- 5 Av/fs Spring St
- Northgate Transit Center Bay 2
- I-5/NE 145th St freeway station
- Meridian Av N/ fs N 175 St
- Meridian Av N/ fs N 180 St
- Meridian Av N/ fs N 185 St
- Meridian Av N/ fs N 190 St
- Aurora Village Transit Center Bay 12
- Aurora Av N/N 192 St

When Express Lanes are Closed

Operate regular route

2 5 Av
L Cherry St
R enter N/B I-5
C N/B I-5
R "Northgate Way" Exit
C Regular route

Express Lanes Advisory

Never enter express lanes if signage is blank or closed

Awareness Areas

Northgate TC

To		Base	
First Hill	0638	Ryerson Base	04D8
at Northgate TC Bay 5	063A		
Shoreline Park & Ride	063C		

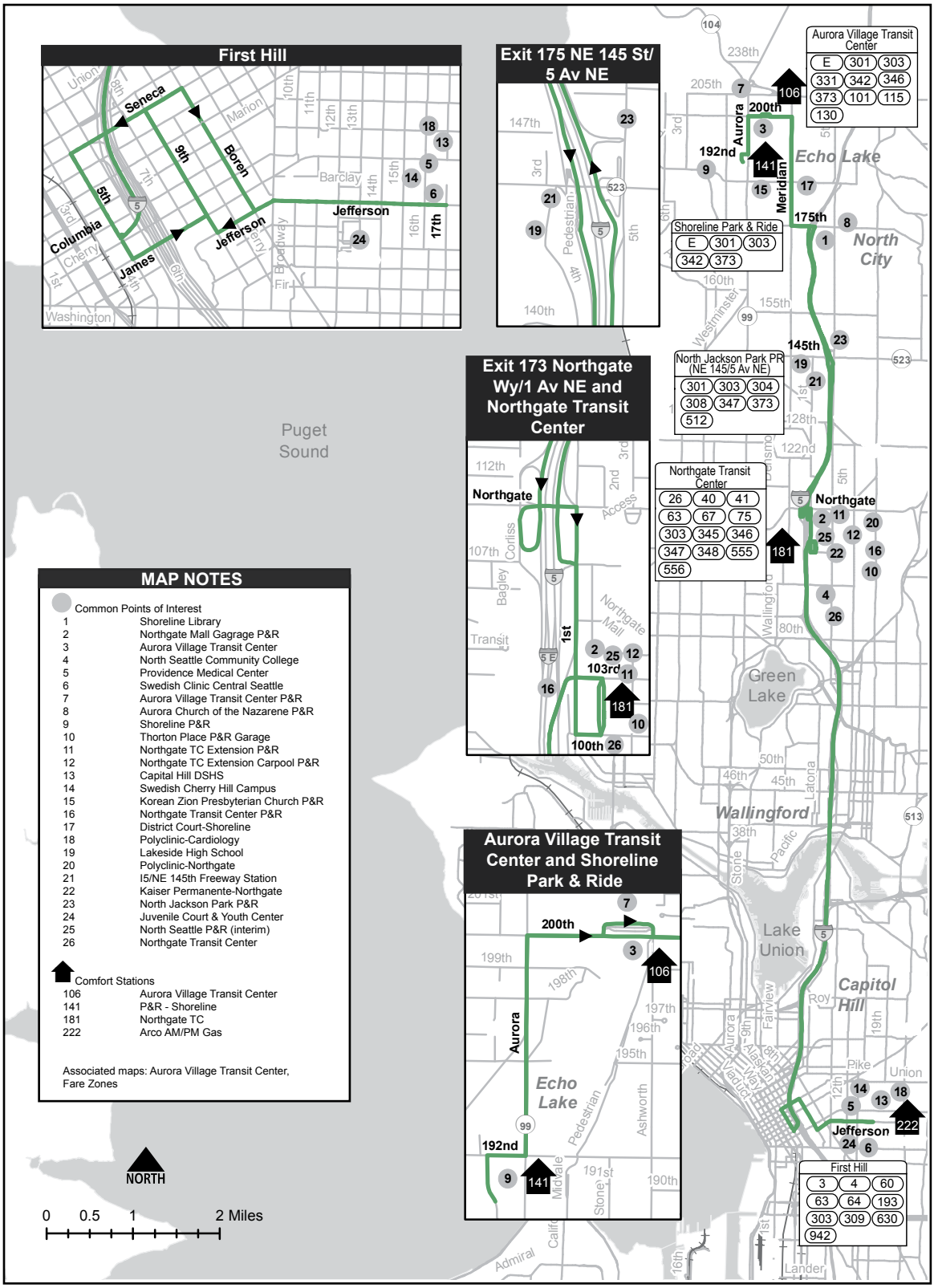
First Hill
Exit 175 NE 145 St/ 5 Av NE
Exit 173 Northgate Wy/1 Av NE and Northgate Transit Center
Aurora Village Transit Center and Shoreline Park & Ride
Aurora Village Transit Center
E 301 303 331 342 346 373 101 115 130
Shoreline Park & Ride
E 301 303 342 373
North Jackson Park PR (NE 145/5 Av NE)
301 303 304 308 347 373 512
Northgate Transit Center
26 40 41 63 67 75 303 345 346 347 348 555 556
First Hill
3 4 60 63 64 193 303 309 630 942
Puget Sound
Echo Lake
North City
Green Lake
Wallingford
Lake Union
Capitol Hill
Seneca
Marion
Spring
Madison
Barclay
Jefferson
Columbia
Cherry
James
Boren
9th
5th
Union
Pike
Pine
Broadway
Washington
Aurora
Meridian
Westminster
Pedestrian
Northgate
Northgate Mall
Access
Corliss
Bagley
Transit
Wallingford
Latona
Pacific
Stone
Fairview
Roy
Aurora Bridge
Aurora-9th Ave Viaduct
Alaskan Way Viaduct
Ashworth
Midvale
Admiral
Lander
238th
205th
200th
192nd
175th
160th
155th
145th
140th
147th
128th
122nd
112th
107th
103rd
100th
80th
50th
46th
45th
38th
199th
198th
197th
196th
195th
191st
190th
MAP NOTES
Common Points of Interest
1 Shoreline Library
2 Northgate Mall Gagrage P&R
3 Aurora Village Transit Center
4 North Seattle Community College
5 Providence Medical Center
6 Swedish Clinic Central Seattle
7 Aurora Village Transit Center P&R
8 Aurora Church of the Nazarene P&R
9 Shoreline P&R
10 Thorton Place P&R Garage
11 Northgate TC Extension P&R
12 Northgate TC Extension Carpool P&R
13 Capital Hill DSHS
14 Swedish Cherry Hill Campus
15 Korean Zion Presbyterian Church P&R
16 Northgate Transit Center P&R
17 District Court-Shoreline
18 Polyclinic-Cardiology
19 Lakeside High School
20 Polyclinic-Northgate
21 I5/NE 145th Freeway Station
22 Kaiser Permanente-Northgate
23 North Jackson Park P&R
24 Juvenile Court & Youth Center
25 North Seattle P&R (interim)
26 Northgate Transit Center
Comfort Stations
106 Aurora Village Transit Center
141 P&R - Shoreline
181 Northgate TC
222 Arco AM/PM Gas
Associated maps: Aurora Village Transit Center, Fare Zones
NORTH
0 0.5 1 2 Miles

Downtown Seattle

From: Richmond Beach

♦ Richmond Beach Dr NW
L NW 195 Pl
R NW 196 St
C NW 195 St
C NW Richmond Beach Rd
C N Richmond Beach Rd
R Dayton Av N
R Westminster Way N
C Greenwood Av N
L N 145 St
C NE 145 St
R enter S/B I-5
2 Freeway stop
C I-5
L S/B I-5 Express lanes
C "5 Av/Columbia St" Exit
L 5 Av
C 5 Av S
R Terrace St
R Yesler
R 3 Av
C 3 Av
R Virginia St
S

When Express Lanes are Closed
Operate regular route
2 S/B I-5
C S/B I-5 regular lanes
R "Columbia St/ James St" Exit (#165A)
C 6 Av
R Columbia St
L 5 Av
C Regular route

Express Lanes Advisory
Never enter express lanes if signage is blank or closed

Richmond Beach

From: Eastlake Av E/Aloha St

♦ Eastlake Av E
R Stewart St
L 3 Av
C 3 Av S
L Yesler Way
L Terrace St
L 5 Av S
C 5 Av
C enter N/B I-5 Express lanes
C I-5 Express lane
R "NE 145 St/5 Av NE" Exit (#175)
C "Bus Only" lane
2 Freeway stop
R 5 Av NE
R NE 145 St
C N 145 St
R Greenwood Av N
C Westminster Way N
L Dayton Av N
L N Richmond Beach Rd
C NW Richmond Beach Rd
C NW 195 St
C NW 196 St
L Richmond Beach Dr NW
S (ns NW 195 Pl)

When Express Lanes are Closed
Operate regular route
2 5 Av S
C 5 Av
R Cherry St
L enter N/B I-5
C I-5
R "NE 145 St/5 Av NE" Exit (#175)
C Regular route

Awareness Areas
4th Av/S Washington St
3rd Av/Pike St
3rd Av/Pine St

To		*Base*	
Downtown Seattle	0303	North Base	04D5
Richmond Beach	0302		

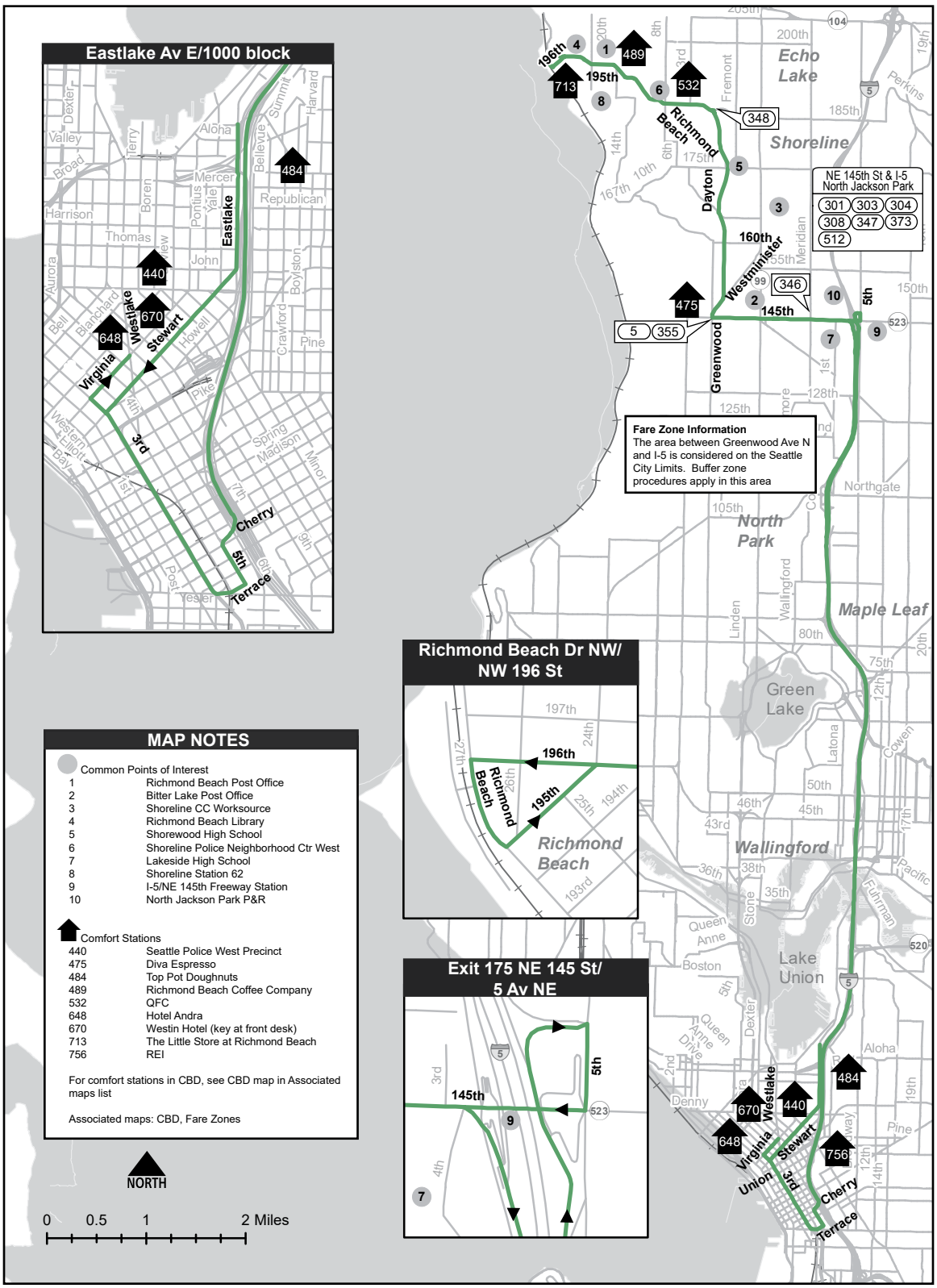

MAP NOTES

Common Points of Interest

1	Richmond Beach Post Office
2	Bitter Lake Post Office
3	Shoreline CC Worksource
4	Richmond Beach Library
5	Shorewood High School
6	Shoreline Police Neighborhood Ctr West
7	Lakeside High School
8	Shoreline Station 62
9	I-5/NE 145th Freeway Station
10	North Jackson Park P&R

Comfort Stations

440	Seattle Police West Precinct
475	Diva Espresso
484	Top Pot Doughnuts
489	Richmond Beach Coffee Company
532	QFC
648	Hotel Andra
670	Westin Hotel (key at front desk)
713	The Little Store at Richmond Beach
756	REI

For comfort stations in CBD, see CBD map in Associated maps list

Associated maps: CBD, Fare Zones

Downtown Seattle

From: 45 Av NE/NE 203 Pl

♦ Parking lot
C through parking area
R 45 Av NE
R NE 203 Pl
R NE 201 Pl
C NE 197 St
R 40 Pl NE
L 35 Av NE
L Ballinger Way NE
R Bothell Way NE
R NE 145 St
L enter S/B I-5
C through freeway station
C I-5
L enter I-5 Express lanes
C I-5 Express lanes
R "Stewart St" Exit
C Stewart St
L 2 Av
C 2 Av Ext S
S (S Jackson St)

Limited Stops
The first stop to be made inbound after leaving I-5 at the "Stewart St" exit is at 9 Av/Stewart St.

Express Lanes Advisory
Never enter express lanes if signage is blank or closed

Horizon View

From: 4 Av S/S Jackson St

♦ 4 Av S
C 4 Av
R Pike St
L enter N/B I-5 Express Lanes
C I-5 Express lanes
C I-5 regular lanes
R "NE 145 St/ 5 Av NE" Exit (#175)
C "Bus Only" lane
2 Freeway stop
R 5 Av NE
L NE 145 St
L Bothell Way NE
L Ballinger Way NE
R 35 Av NE
R 40 Pl NE
L NE 197 St
C NE 201 Pl
L NE 203 Pl
L 45 Av NE
L enter parking lot
S

If Express Lanes are Closed
Operate regular route

2 Pike St
L 8 Av
R Olive Way
L enter to N/B I-5 regular lanes
C Regular route

Awareness Areas
4th Av/S Washington St
4th Av/University St

To		*Base*	
Downtown Seattle	037E	North Base	04D5
Horizon View	01D5		

When scheduled to Horizon view display dash sign #682 - "Via Lake Forest Park".

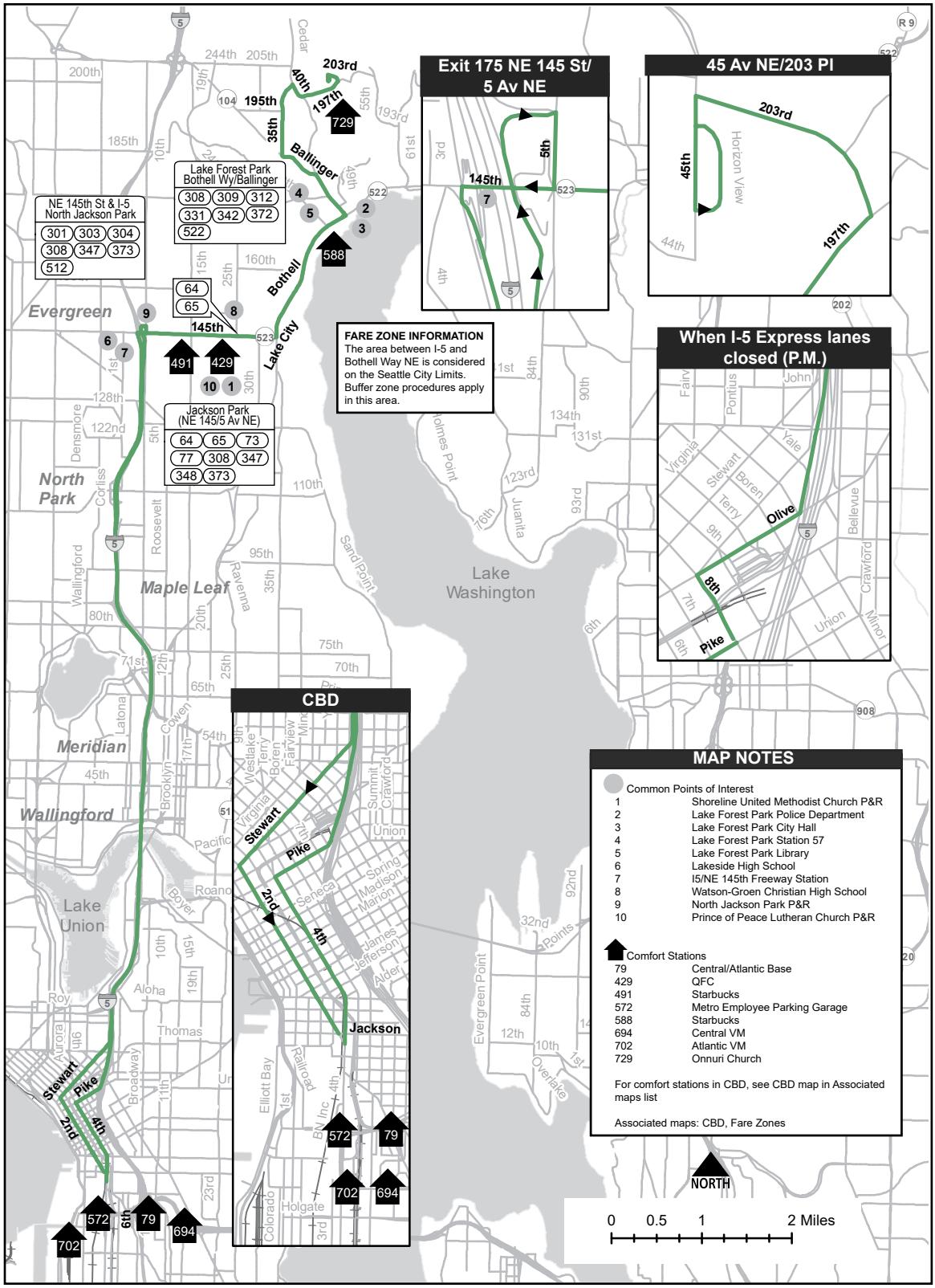
Exit 175 NE 145 St/ 5 Av NE
45 Av NE/203 Pl
When I-5 Express lanes closed (P.M.)
CBD
NE 145th St & I-5 North Jackson Park
301 303 304
308 347 373
512
Lake Forest Park Bothell Wy/Ballinger
308 309 312
331 342 372
522
Jackson Park (NE 145/5 Av NE)
64 65 73
77 308 347
348 373
64
65
FARE ZONE INFORMATION
The area between I-5 and Bothell Way NE is considered on the Seattle City Limits. Buffer zone procedures apply in this area.
MAP NOTES
Common Points of Interest
1 Shoreline United Methodist Church P&R
2 Lake Forest Park Police Department
3 Lake Forest Park City Hall
4 Lake Forest Park Station 57
5 Lake Forest Park Library
6 Lakeside High School
7 I5/NE 145th Freeway Station
8 Watson-Groen Christian High School
9 North Jackson Park P&R
10 Prince of Peace Lutheran Church P&R
Comfort Stations
79 Central/Atlantic Base
429 QFC
491 Starbucks
572 Metro Employee Parking Garage
588 Starbucks
694 Central VM
702 Atlantic VM
729 Onnuri Church
For comfort stations in CBD, see CBD map in Associated maps list
Associated maps: CBD, Fare Zones
NORTH
0 0.5 1 2 Miles
Evergreen
North Park
Maple Leaf
Meridian
Wallingford
Lake Union
Lake Washington
Bothell
Lake City
Ballinger
145th
195th
203rd
Stewart
Pike
2nd
4th
Jackson
Olive
8th
Pike
Horizon View
Holmes Point
Sand Point
Juanita
Evergreen Point
Points
Overlake
Bellevue
Crawford
Minor
Union
Spring
Madison
Marion
Seneca
James
Jefferson
Alder
Summit
Boren
Terry
Westlake
Virginia
Fairview
Mercer
Roanoke
Boyer
Aloha
Thomas
Roy
Pacific
Elliott Bay
Railroad
BNSF
Holgate
Colorado
Broadway
Aurora
Brooklyn
Cowen
Latona
Wallingford
Densmore
Corliss
Roosevelt
Ravenna
Fairview
Yale
Stewart
Boren
Terry
Olive
Virginia
Pontius
John
Fairv
Horizon View
45th
203rd
197th
44th
Cedar
244th
205th
200th
185th
160th
145th
128th
122nd
110th
95th
80th
75th
70th
65th
54th
45th
134th
131st
123rd
93rd
90th
84th
71st
61st
55th
40th
35th
30th
25th
20th
19th
15th
10th
5th
1st
3rd
4th
6th
7th
8th
9th
10th
11th
12th
14th
16th
17th
19th
20th
23rd
24th
32nd
35th
51
104
202
405
509
520
522
523
526
527
532
908
R 9
5
1
2
3
4
5
6
7
8
9
10
64
65
73
77
308
347
348
373
512
522
572
588
694
702
729
79
429
491

First Hill

From: Kenmore Park & Ride

♦ P&R lot (inside)
R NE Bothell Way (SR-522)
C Bothell Way NE (SR-522)
C Lake City Way NE (SR-522)
L enter S/B I-5 Express lanes
R exit S/B I-5 Express lane to Mercer Street
L Fairview Av N
C Boren Av
R 12 Av S
R S Jackson St
S

Express Stops Southbound
Make no stops between Lake City Way NE/ NE 120 St and 12 Av S/ S Jackson St except at:

- Lake City Way/NE 110 St
- Lake City Way/NE 95 St
- Lake City Way/20 Av NE
- Fairview Av N/Mercer St
- Fairview Av N/ Thomas St
- Fairview Av N/John St
- Boren Av/Virginia St
- Boren Av/Pike St
- Boren Av/Seneca St
- Boren Av/Madison St
- Boren Av/Columbia St
- Boren Av/James St
- Boren Av/E Yesler Way
- S Jackson St/12 Av S

Inbound do not stop at Bothell Way NE/ 39 Av NE

Express Lanes Advisory
Never enter express lanes if signage is blank or closed

Kenmore Park & Ride

From: 12 Av S/Boren Av

♦ 12 Av S (N/B)
L Boren Av
L Seneca St
R 8 Av
R Virginia St
L Fairview Av
C Fairview Av N
R I-5 Mercer St Express lane ramp
L I-5 Express lanes
L SR-522 Exit
C Lake City Way (SR-522)
C Bothell Way NE (SR-522)
C NE Bothell Way (SR-522)

Slow Order
30 mph or less on NE Bothell Wy between Ballinger Wy NE & 61 Av NE

L 73 Av NE
R NE 181 St
R enter Kenmore P&R
S

Express Stops Northbound
Make no stops between 12 Av S/S Jackson St and Lake City Way NE/ NE 120 St except at:

- 12 Av S/S Jackson St
- Boren Av/E Yesler Way
- Boren Av/Jefferson St
- Boren Av/Columbia St
- Boren Av/Madison St
- Seneca St/Terry Av
- 8 Av/Pine St
- Virginia St/9 Av
- Fairview Av/Denny Way
- Fairview Av/Harrison St
- Lake City Way NE/ NE 85 St
- Lake City Way NE/ NE 95 St
- Lake City Way NE/ NE 110 St

To		*Base*	
First Hill	00B4	North Base	04D5
Kenmore Park & Ride	00B2		

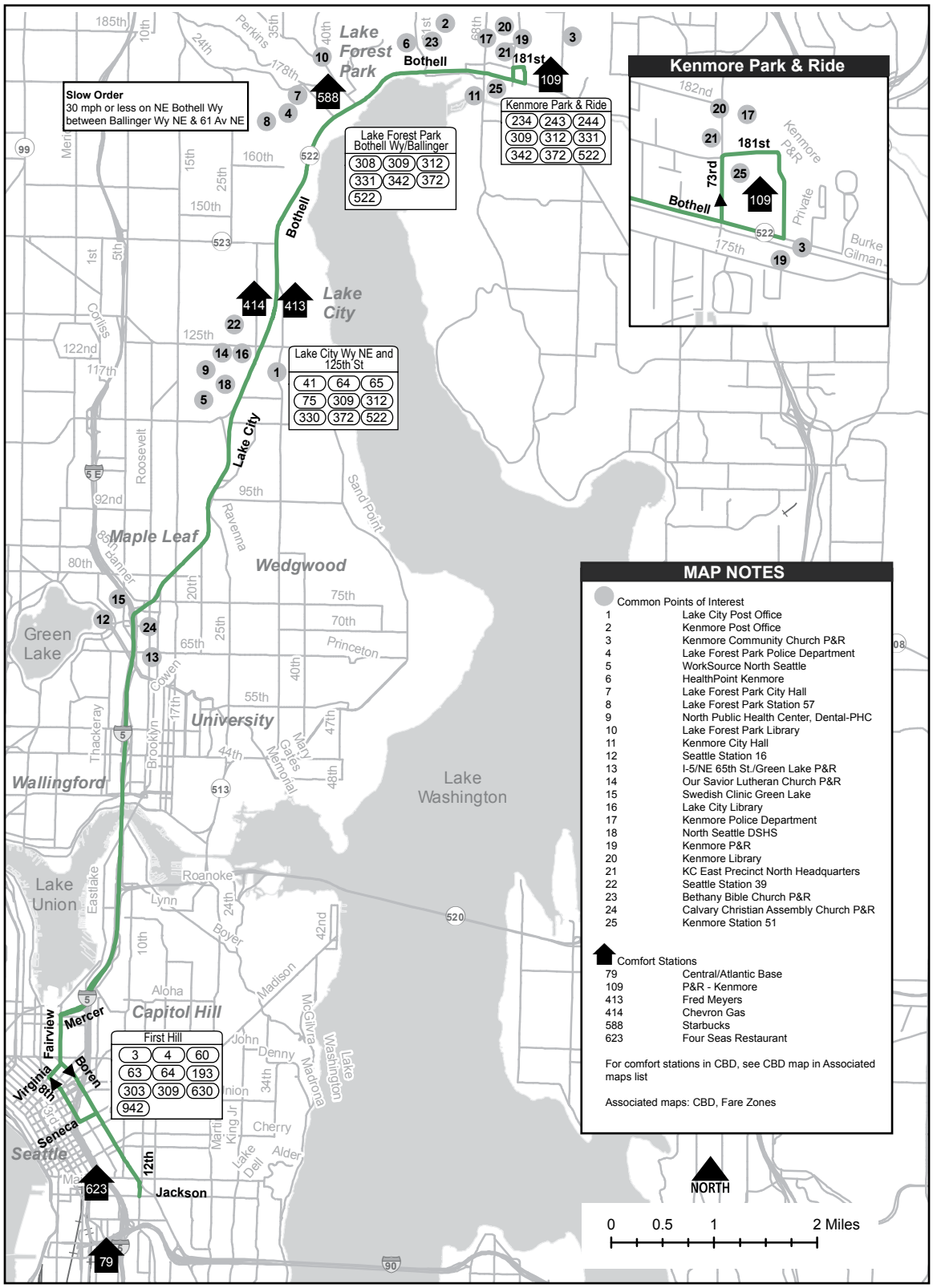
Slow Order
30 mph or less on NE Bothell Wy between Ballinger Wy NE & 61 Av NE
Lake Forest Park Bothell Wy/Ballinger
308 309 312
331 342 372
522
Kenmore Park & Ride
234 243 244
309 312 331
342 372 522
Lake City Wy NE and 125th St
41 64 65
75 309 312
330 372 522
First Hill
3 4 60
63 64 193
303 309 630
942
Kenmore Park & Ride
MAP NOTES
Common Points of Interest
1 Lake City Post Office
2 Kenmore Post Office
3 Kenmore Community Church P&R
4 Lake Forest Park Police Department
5 WorkSource North Seattle
6 HealthPoint Kenmore
7 Lake Forest Park City Hall
8 Lake Forest Park Station 57
9 North Public Health Center, Dental-PHC
10 Lake Forest Park Library
11 Kenmore City Hall
12 Seattle Station 16
13 I-5/NE 65th St./Green Lake P&R
14 Our Savior Lutheran Church P&R
15 Swedish Clinic Green Lake
16 Lake City Library
17 Kenmore Police Department
18 North Seattle DSHS
19 Kenmore P&R
20 Kenmore Library
21 KC East Precinct North Headquarters
22 Seattle Station 39
23 Bethany Bible Church P&R
24 Calvary Christian Assembly Church P&R
25 Kenmore Station 51
Comfort Stations
79 Central/Atlantic Base
109 P&R - Kenmore
413 Fred Meyers
414 Chevron Gas
588 Starbucks
623 Four Seas Restaurant
For comfort stations in CBD, see CBD map in Associated maps list
Associated maps: CBD, Fare Zones
NORTH
0 0.5 1 2 Miles
Lake Forest Park
Lake City
Maple Leaf
Wedgwood
University
Wallingford
Capitol Hill
Lake Union
Lake Washington
Green Lake
Seattle
Bothell
Lake City
Jackson
Mercer
Boren
Fairview
Virginia
Seneca
Kenmore P&R
Private
Burke Gilman

Downtown Seattle

From: Woodinville Park & Ride

♦ Woodinville Park & Ride
R E-W rdwy
C NE 178 Pl (across 140 Av NE)
L 138 Pl NE
R NE 175 St
R 131 Av NE (SR-202)
C 132 Av NE
L enter W/B SR-522
R exit to S/B I-405
C I-405
R "NE 160 St" Exit (#22)
2 NE 160 St Freeway stop
C enter S/B I-405
C I-405 (move left to HOV lane)
L "NE 128 St" HOV Exit
2 NE 128 St freeway stop
C HOV entrance S/B I-405
C I-405 HOV lane (move right to regular lanes)
R "SR-520 West/ Seattle" Exit (#14B)
C SR-520 (merge left to HOV lane)
L "Bus Only" exit to Clyde Hill/Yarrow Point freeway station
2 Clyde Hill/Yarrow Point freeway station
C SR-520 bus only lane
2 Evergreen Point freeway station
C SR-520
C enter "I-5 South/ Seattle/Portland"
C I-5
R "Stewart St/Denny Way" Exit (#166)
C Stewart St
L 5 Av (ns monorail pillars)
C 5 Av (right lane when clear of pillars)
C 5 Av S
S (S Jackson St)

Woodinville Park & Ride

From: 5 Av S/S Jackson

♦ 5 Av S
L S Main St
R 4 Av S
C 4 Av
R Olive Way
L enter N/B I-5
C I-5
R "SR-520/Bellevue/ Kirkland" Exit (#168B)
C SR-520 (merge left after Montlake freeway station)
L "Bus Only" exit to Evergreen Point freeway station
2 Evergreen Point freeway station
C SR-520 HOV lane
L "Bus Only" exit to Clyde Hill/Yarrow Point freeway station
2 Clyde Hill/Yarrow Point freeway station
C SR-520 (merge right)
R "N/B I-405/Everett" Exit
C I-405 (left to HOV lane)
L "NE 128 St" HOV Exit
2 NE 128 St freeway stop
C HOV entr N/B I-405
C I-405 HOV lane (move right to regular lanes)
R "NE 160 St" Exit (#22)
L Juanita-Woodinville Way NE (stay in left lane)
L enter S/B I-405 (keep right)
2 Brickyard P&R stop
R "bus only" rdwy (loop rdwy next to P&R)
R Juanita-Woodinvile Way NE (cross freeway)
L enter ramp to N/B I-405
C I-405
R "SR-522 East/ SR-202/Monroe/ Wenatchee" Exit (#23A)
C SR-522
R "SR-202/Woodinville/ Redmond" Exit
C "Transit Only" lane
R 132 Av NE (SR-202)
C 131 Av NE
L NE 175 St
L 138 Pl NE
R NE 178 Pl
L 140 Av NE
R NE 179 St
R N-S rdwy at Woodinville Park & Ride
S

When Flyover SR-520 to I-405 Congested & When Directed by Coordinator
operate regular route
2 SR-520
R "South I-405/Tacoma" exit
R NE 4 St (exit #13A)
R 112 Av NE
R NE 6 St
L I-405 HOV N/B entrance ramp
C Regular route

Awareness Areas
5th Av/Union St
4th Av/S Washington St
4th Av/University St

Stop Instructions
Make only off-road stops at zones along state roads. Utilize driveways and/or intersections at posted stops if necessary. Do not make in-lane stops on state roads.

To		Base	
Downtown Seattle	031C	North Base	04D5
Woodinville Park & Ride	0798		

Procedure for Use of the 520/I-405 Reroute:
If the operator believes traffic warrants the use of the reroute, but the coordinator has not yet ordered it, the operator may place a RTT to get permission from the coordinator. If the coordinator is unable to respond to your call in a timely fashion, the operator may use these reroutes at their discretion, but is REQUIRED to complete the notification of the coordinator that the reroute was used.

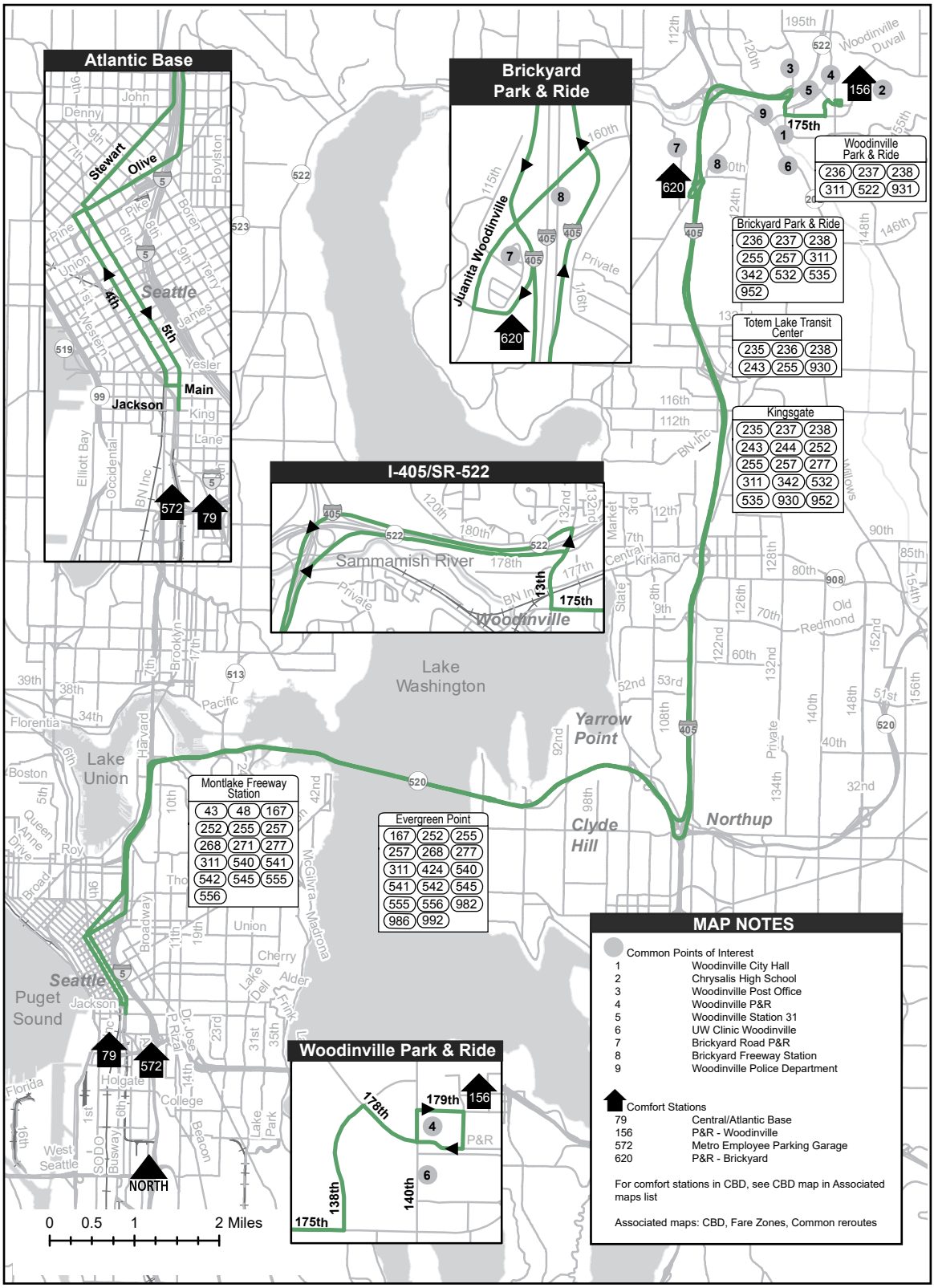

MAP NOTES

Common Points of Interest

1	Woodinville City Hall
2	Chrysalis High School
3	Woodinville Post Office
4	Woodinville P&R
5	Woodinville Station 31
6	UW Clinic Woodinville
7	Brickyard Road P&R
8	Brickyard Freeway Station
9	Woodinville Police Department

Comfort Stations

79	Central/Atlantic Base
156	P&R - Woodinville
572	Metro Employee Parking Garage
620	P&R - Brickyard

For comfort stations in CBD, see CBD map in Associated maps list

Associated maps: CBD, Fare Zones, Common reroutes

Downtown Seattle

From: UW Bothell Campus

♦ Upper Campus
L Campus Way NE
R 110 Av NE
L Beardslee Blvd
L 104 Av NE
C Kaysner Way
R Woodinville Dr (SR-522)
2 Bothell P&R - Woodinville Dr zone
C Woodinville Dr (SR-522)
C Bothell Way NE (SR-522)
C NE Bothell Way (SR-522)
C Bothell Way NE (SR-522)
C Lake City Way NE
L enter S/B I-5 Express lanes
C I-5 Express lanes
R "Pike St" Exit
C Convention Pl
C Union St
L 2 Av
C 2 Av Ext S
S (S Jackson St)

When Express Lanes are Closed:
Operate regular route
2 Lake City Way NE/I-5
C enter S/B I-5 regular lanes
C I-5
R "Union St" Exit (#165C)
C Union St
C Regular route

When Scheduled from Kenmore P&R
♦ P&R lot (inside)
R NE Bothell Way(SR522)
C Regular route

Express Lanes Advisory
Never enter express lanes if signage is blank or closed

Awareness Areas
5th Av/Union St
4th Av/S Washington St
4th Av/University St

Stop Instructions
Make off-road stops at all zones along state roads.

Express Stops Southbound
Make no stops between Lake City Way NE/ NE 120 St and the CBD except at:
- Lake City Way/NE 110 St
- Lake City Way/NE 95 St
- Lake City Way/20 Av NE

Inbound do not stop at Bothell Way NE/39 Av NE

University of Washington Bothell

From: 4 Av S/S Jackson St

♦ 4 Av S
C 4 Av
R Pike St
L enter N/B I-5 Express Lanes
C I-5 Express lanes
L "Lake City Way NE/ Bothell" Exit
C Lk City Way NE (SR-522)
C Bothell Way NE (SR-522)
C NE Bothell Way (SR-522)

Slow Order
30 mph or less on NE Bothell Wy between Ballinger Wy NE & 61 Av NE

C Bothell Way NE (SR-522)
L 98 Av NE
R Old Bothell Way
C Main St
C Beardslee Blvd
R 110 Av NE
L Upper Campus Loop (first rdwy past Campus Way NE)
2 stop

When Express Lanes are Closed:
Operate regular route
2 Pike St
L 8 Av
R Olive Way
L enter to N/B I-5 regular lanes
C I-5
R "SR-522/Bothell/Lake City Way" Exit (#171)
C Lake City Way NE (SR-522)
C Regular route

When Scheduled to Kenmore P&R
Operate regular route
2 NE Bothell Way

Slow Order
30 mph or less on NE Bothell Wy between Ballinger Wy NE & 61 Av NE

L 73 Av NE
R NE 181 St
R enter Kenmore P&R
2 stop

Express Stops Northbound
Make no stops between Lake City Way NE/ NE 120 St and the CBD except at:
- Lake City Way/NE 85 St
- Lake City Way/NE 95 St
- Lake City Way/NE 110 St

To		*Base*	
Downtown Seattle	079D	North Base	04D5
Kenmore	0161		
Bothell	055C		

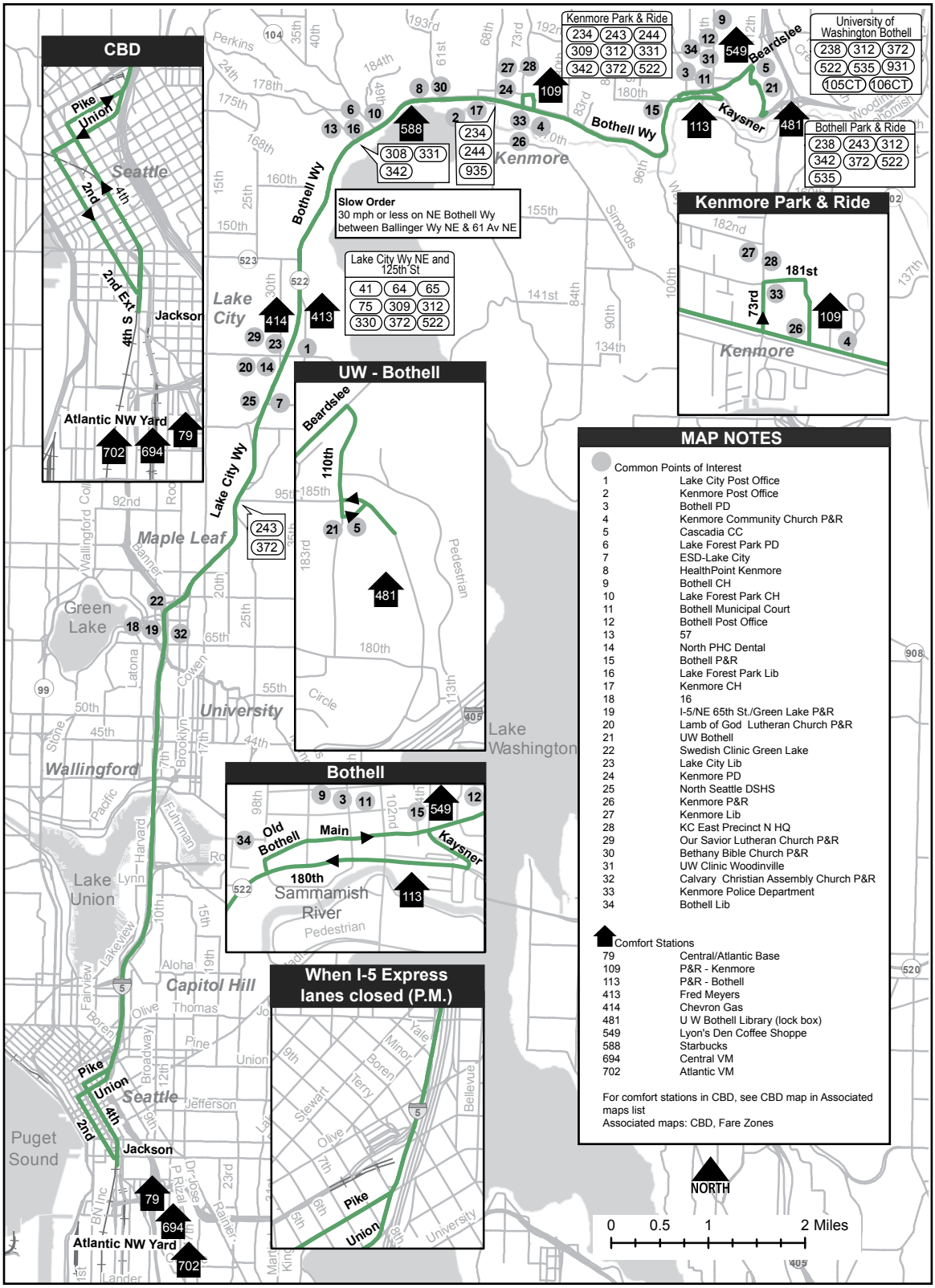

MAP NOTES

Common Points of Interest

1	Lake City Post Office
2	Kenmore Post Office
3	Bothell PD
4	Kenmore Community Church P&R
5	Cascadia CC
6	Lake Forest Park PD
7	ESD-Lake City
8	HealthPoint Kenmore
9	Bothell CH
10	Lake Forest Park CH
11	Bothell Municipal Court
12	Bothell Post Office
13	57
14	North PHC Dental
15	Bothell P&R
16	Lake Forest Park Lib
17	Kenmore CH
18	16
19	I-5/NE 65th St./Green Lake P&R
20	Lamb of God Lutheran Church P&R
21	UW Bothell
22	Swedish Clinic Green Lake
23	Lake City Lib
24	Kenmore PD
25	North Seattle DSHS
26	Kenmore P&R
27	Kenmore Lib
28	KC East Precinct N HQ
29	Our Savior Lutheran Church P&R
30	Bethany Bible Church P&R
31	UW Clinic Woodinville
32	Calvary Christian Assembly Church P&R
33	Kenmore Police Department
34	Bothell Lib

Comfort Stations

79	Central/Atlantic Base
109	P&R - Kenmore
113	P&R - Bothell
413	Fred Meyers
414	Chevron Gas
481	U W Bothell Library (lock box)
549	Lyon's Den Coffee Shoppe
588	Starbucks
694	Central VM
702	Atlantic VM

For comfort stations in CBD, see CBD map in Associated maps list
Associated maps: CBD, Fare Zones

Downtown Seattle

From: Meridian Av N/N 175 St

♦ Meridian Av N
R N 128 St
L Densmore Av N
L N 122 St
R Meridian Av N
C College Way N
R N 92 St
L Wallingford Av N
L N 80 St
R 1 Av NE
C Woodlawn Av NE
L NE Ravenna Blvd
R enter S/B I-5
L enter S/B I-5 Express Lanes
C I-5 Express lanes
R "Pike St" exit
C Convention Pl
C Union St
L 2 Av
C 2 Av Ext S
S (S Jackson St)

When Express lanes are Closed:
Operate regular route

2 E Ravenna Blvd
R enter S/B I-5
C S/B I-5 regular lanes
R "Union St" Exit (#165C)
C Union St
C Regular route

Meridian Park

From: Atlantic Base NW Yard Lane N9

♦ 4 Av
R Pike St
L enter N/B I-5 Express Lanes
C I-5 Express Lanes
R "NE 42 St" Exit
L 7 Av NE
L I-5 exit lane (middle Lane)
C enter HOV Lane (operate left of bus Island)
C enter N/B I-5
C I-5
R "Ravenna Blvd/ NE 65 St" Exit (#170)
L NE Ravenna Blvd
R Woodlawn Av NE
C 1 Av NE
L N 80 St
R Wallingford Av NE
R N 92 St
L College Way N
C Meridian Av N
L N 122 St
R Densmore Av N
R N 128 St
L Meridian Av N
R N 175 St

When Express lanes are Closed:
Operate regular route

2 Pike St
L 8 Av
R Olive Way
L enter to N/B I-5 regular lanes
C I-5
R "NE 45 St/NE 50 St" Exit (#169)
C "NE 45 St" Exit (use left lane)
C enter HOV lane (operate left of bus island)
L enter N/B I-5
C I-5
R "Ravenna Blvd/ NE 65 St" Exit (#170)
C Regular route

Express Lanes Advisory
Never enter express lanes if signage is blank or closed

Awareness Areas
5th Av/Union St
4th Av/S Washington St
4th Av/University St

To		*Base*	
Downtown Seattle	063E	North Base	04D5
Meridian Park	0646		

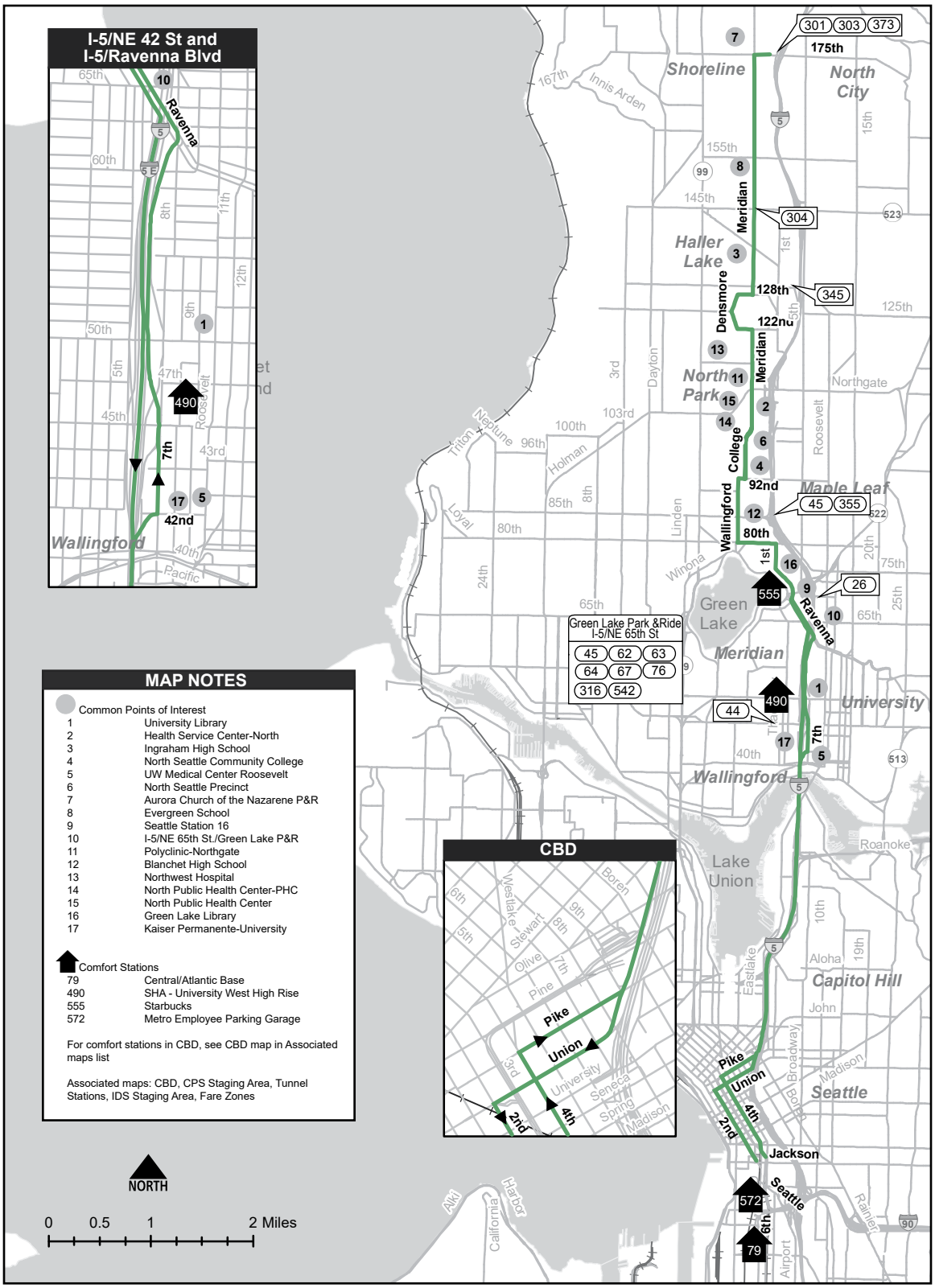

MAP NOTES

Common Points of Interest

1	University Library
2	Health Service Center-North
3	Ingraham High School
4	North Seattle Community College
5	UW Medical Center Roosevelt
6	North Seattle Precinct
7	Aurora Church of the Nazarene P&R
8	Evergreen School
9	Seattle Station 16
10	I-5/NE 65th St./Green Lake P&R
11	Polyclinic-Northgate
12	Blanchet High School
13	Northwest Hospital
14	North Public Health Center-PHC
15	North Public Health Center
16	Green Lake Library
17	Kaiser Permanente-University

Comfort Stations

79	Central/Atlantic Base
490	SHA - University West High Rise
555	Starbucks
572	Metro Employee Parking Garage

For comfort stations in CBD, see CBD map in Associated maps list

Associated maps: CBD, CPS Staging Area, Tunnel Stations, IDS Staging Area, Fare Zones

Lake City

From: Shoreline Community College

♦ E-W rdwy
(past Bldgs 10, 11, 12)
L 1st left onto
one-way rdwy
L NW Innis Arden Way
C N Innis Arden Way
R Greenwood Av N
L N 160 St

Slow Order
5 mph or less eastbound on N 160 St from crosswalk ns Dayton Av N to crosswalk fs Dayton Av N

R Aurora Av N
L N 155 St
C NE 155 St
R 15 Av NE
L NE 150 St
R 25 Av NE
L NE 145 St
R Lake City Way NE
L NE 125 St
S (most trips will live-loop)

Shoreline Community College

From: NE 125 St/Lake City Way NE

♦ NE 125 St
L 35 Av NE
L NE 130 St
R Lake City Way NE (N/B)
L NE 145 St
R 25 Av NE
L NE 150 St
R 15 Av NE
L NE 155 St
C N 155 St
R Aurora Av N
L N 160 St
R Greenwood Av N
L N Innis Arden Way
R island to N-S rdwy
L E-W rdwy
S (pullout at Bldg 10)

To		*Base*	
Lake City	0650	North Base	04D5
Shoreline Community College	064E		

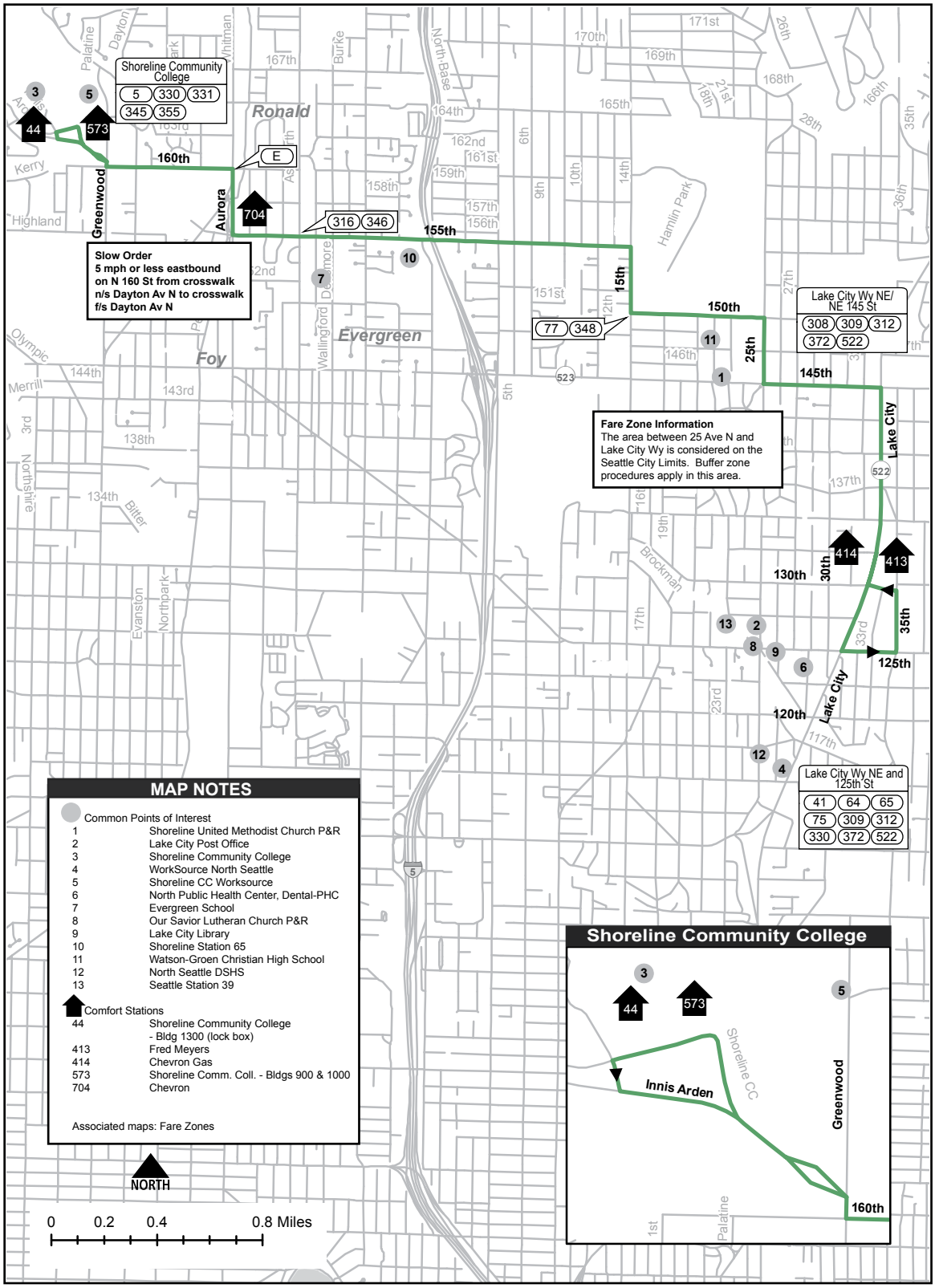

MAP NOTES

Common Points of Interest

1	Shoreline United Methodist Church P&R
2	Lake City Post Office
3	Shoreline Community College
4	WorkSource North Seattle
5	Shoreline CC Worksource
6	North Public Health Center, Dental-PHC
7	Evergreen School
8	Our Savior Lutheran Church P&R
9	Lake City Library
10	Shoreline Station 65
11	Watson-Groen Christian High School
12	North Seattle DSHS
13	Seattle Station 39

Comfort Stations

44	Shoreline Community College - Bldg 1300 (lock box)
413	Fred Meyers
414	Chevron Gas
573	Shoreline Comm. Coll. - Bldgs 900 & 1000
704	Chevron

Associated maps: Fare Zones

Shoreline Community College

From: Kenmore P&R Layover

♦ Kenmore P&R
R NE Bothell Way (SR-522)
C Bothell Way NE (SR-522)
R Ballinger Way NE (SR-104)
R 35 Av NE
L NE 190 St
R Ballinger Way NE
C NE 205 St (244 St SW)
C N 205 St (Lk Ballinger Way)
L Meridian Av N
R N 200 St
2 Aurora Village Transit Center (Bay 12)
C N 200 St
C NW 200 St
L 3 Av NW
L NW Richmond Beach Rd
C N Richmond Beach Rd
R Dayton Av N
L N 172 St
R Fremont Av N
R N 165 St
C Carlyle Hall Rd N
L Greenwood Av N
R N Innis Arden Way
R island to N-S rdwy (keep left on upper rdwy)
S zone on west rdwy
C as Rt 345

When Scheduled from Aurora Village Transit Center

♦ Aurora Village Transit Center (Bay 12)
C Regular route

On Weekends When Bypassing Shoreline Community College

Operate regular route

2 Greenwood Av N
L N 160 St
C as Rt 345 to Northgate Transit Center

Special Instructions

Make off-road stops at all zones along state roads.

Kenmore Park & Ride

From: Shoreline Community College

♦ Shoreline CC
C upper rdwy past Bldgs.11, 12
L 1st left turn onto one-way rdwy
L NW Innis Arden Way
C N Innis Arden Way
L Greenwood Av N
R Carlyle Hall Rd N
C Carlyle Hall Rd N
C N 165 St
L Fremont Av N
L N 172 St
R Dayton Av N
L N Richmond Beach Rd
C NW Richmond Beach Rd
R 3 Av NW
R NW 200 St
C N 200 St
L enter Aurora Village Transit Center
2 Bay 6
C through transit center
L N 200 St
L Meridian Av NE
R N 205 St (Lk Ballinger Way)
C NE 205 St (Lk Ballinger Way)
C Ballinger Way NE
L Bothell Way NE
C NE Bothell Way

Slow Order

30 mph or less on NE Bothell Wy between Ballinger Wy NE & 61 Av NE

L 73 Av NE
R NE 181 St
R enter Kenmore P&R
S (layover)

On Weekends When Bypassing Shoreline Community College

♦ N 160 St
R Greenwood Av N
C Regular roue

Route 331 is grouped with Routes 345, 348

To		*Base*
Shoreline Community College	0656	North Base 04D5
Shoreline	065A	
To Route 345		
at Carlyle Hall Rd N/Greenwood Av N	0672	
Shoreline Community College (from AVTC)	0613	
Aurora Village Transit Center	067F	

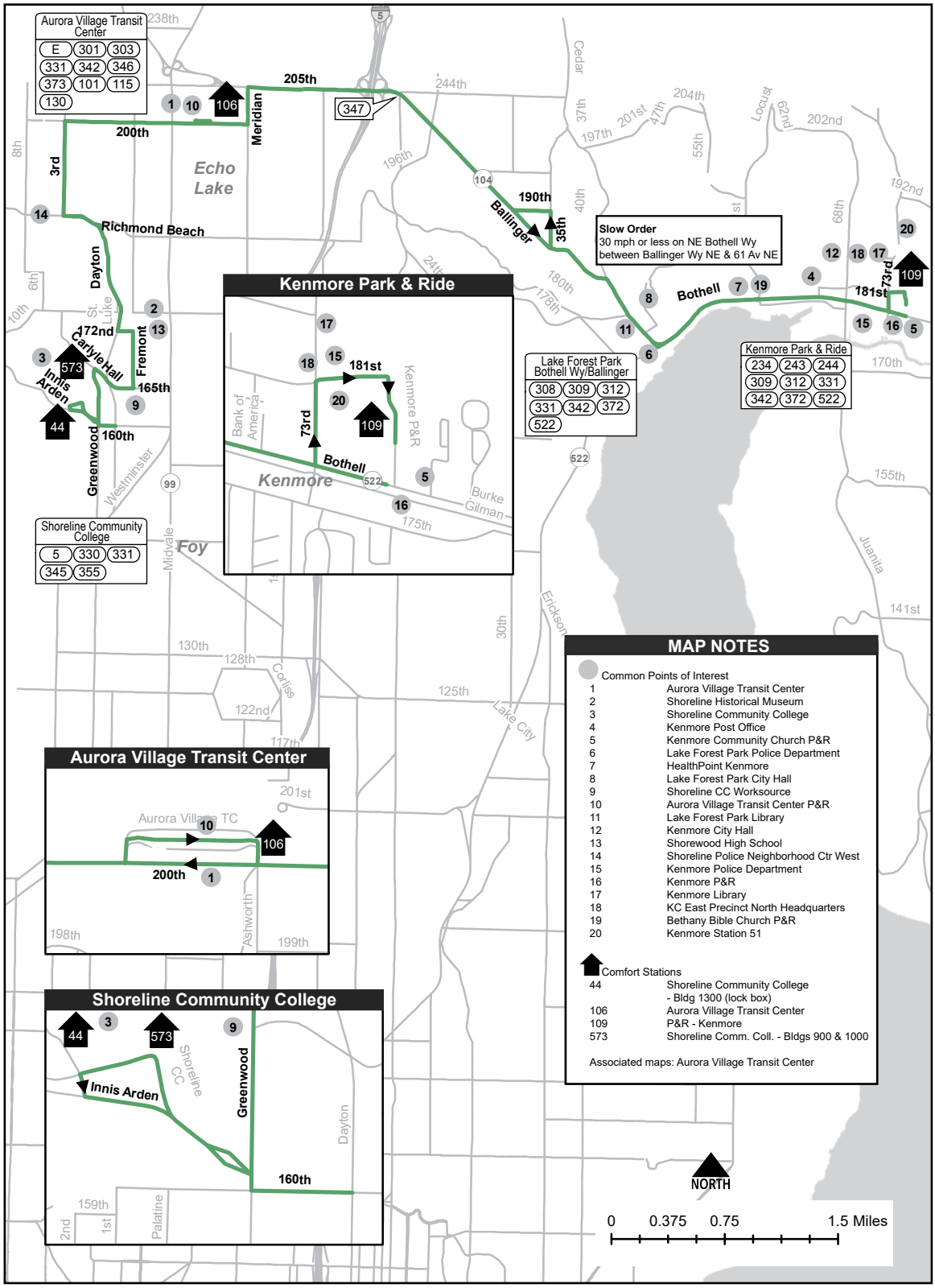
Aurora Village Transit Center
E 301 303 331 342 346 373 101 115 130
Shoreline Community College
5 330 331 345 355
Kenmore Park & Ride
Kenmore Park & Ride
234 243 244 309 312 331 342 372 522
Lake Forest Park Bothell Wy/Ballinger
308 309 312 331 342 372 522
Slow Order
30 mph or less on NE Bothell Wy between Ballinger Wy NE & 61 Av NE
Echo Lake
Richmond Beach
Dayton
Meridian
Ballinger
Bothell
Fremont
Carlyle Hall
Innis Arden
Greenwood
Kenmore
Foy
Aurora Village Transit Center
Aurora Village TC
Shoreline Community College
Innis Arden
Greenwood
Shoreline CC
Dayton
Palatine
Westminster
Midvale
Ashworth
Corliss
Lake City
Erickson
Juanita
Cedar
Locust
Bank of America
Kenmore P&R
Burke Gilman
MAP NOTES
Common Points of Interest
1 Aurora Village Transit Center
2 Shoreline Historical Museum
3 Shoreline Community College
4 Kenmore Post Office
5 Kenmore Community Church P&R
6 Lake Forest Park Police Department
7 HealthPoint Kenmore
8 Lake Forest Park City Hall
9 Shoreline CC Worksource
10 Aurora Village Transit Center P&R
11 Lake Forest Park Library
12 Kenmore City Hall
13 Shorewood High School
14 Shoreline Police Neighborhood Ctr West
15 Kenmore Police Department
16 Kenmore P&R
17 Kenmore Library
18 KC East Precinct North Headquarters
19 Bethany Bible Church P&R
20 Kenmore Station 51
Comfort Stations
44 Shoreline Community College - Bldg 1300 (lock box)
106 Aurora Village Transit Center
109 P&R - Kenmore
573 Shoreline Comm. Coll. - Bldgs 900 & 1000
Associated maps: Aurora Village Transit Center
NORTH
0 0.375 0.75 1.5 Miles

Shoreline Park & Ride

From: Renton Transit Center Bay 7

♦ Renton Transit Center Bay 7
L S 3 St
L Houser Way
L Mill Av S
R Bronson Way S
C Bronson Way N (move to left lane)
L Park Av N
R Logan Av N
C N Park Dr
C NE Park Dr
R enter N/B I-405
C I-405
R "NE 30 St" Exit (#6)
2 Kennydale freeway stop
C enter N/B I-405
C I-405
R "112 Av SE" Exit (#9)
2 Newport Hills Freeway stop
C enter N/B I-405
C I-405
R "SE 8 St" Exit (#12)
L SE 8 St
R 112 Av SE
C 112 Av NE
L NE 4 St
R 108 Av NE
R enter Bellevue Transit Center
2 Bay 4
C NE 6 St
L I-405 HOV N/B entrance ramp
C I-405
R "NE 70 Pl" Exit (#17)
C "Transit Only" lane
2 NE 70 Pl Freeway stop
C enter N/B I-405
C I-405 (move left to HOV lane)
L "NE 128 St" transit exit
C enter N/B I-405 HOV lane
C I-405(HOV if possible)
R "NE 160 St" Exit (#22)
C I-405 ramp N/B
C I-405
C "SR-522 West/Bothell/ Seattle" Exit (#23A)
C Woodinville Dr
C Bothell Way NE
C NE Bothell Way
C Bothell Way NE
R Ballinger Way NE
R 35 Av NE
L NE 190 St
R Ballinger Way NE
C NE 205 St
C N 205 St
L Meridian Av N
R N 200 St
2 Aurora Village Transit Center (Bay 12)
C N 200 St
L Aurora Av N
2 Shoreline P&R stop (fs N 192 St)

When Scheduled from SE 8 St Freeway Stop

♦ SE 8 St freeway stop
R SE 8 St
C Regular route

When I-405 is Congested North of NE 6 St or When Directed by Coordinator

Operate regular route

2 NE 6 St
L 112 Av NE
R NE 8 St
R enter N/B I-405
C I-405
C Regular route

Awareness Areas
Renton TC
NE 6th St/112th Av NE

To		Base	
Shoreline Park & Ride	0145	North Base	04D5
at Bellevue Transit Center	01D4	Bellevue Base	04D2

Renton Transit Center

From: N 192 St/Aurora Av N

♦ N 192 St
L Aurora Av N
R N 200 St
L enter Aurora Village Transit Center
2 Bay 6
C through transit center
L N 200 St
L Meridian Av N
R N 205 St (244 St SW)
C NE 205 St
C Ballinger Way NE
L Bothell Way NE
C NE Bothell Way

Slow Order
30 mph or less on NE Bothell Wy between Ballinger Wy NE & 61 Av NE

C Bothell Way NE (SR-522)
L 98 Av NE
R Old Bothell Way
L Woodinville Dr (SR-522)
R enter S/B I-405
C I-405
R "NE 160 St" Exit (#22)
2 NE 160 St freeway stop
C enter S/B I-405
C I-405 (move left to HOV lane)
L "NE 128 St" transit exit
C enter S/B I-405 HOV lane
C I-405 HOV lane (move to right lane)
R Transit Only Lane (just south of "NE 70 Pl" Exit #17)
2 NE 70 Pl freeway stop
C enter S/B I-405
C I-405 (left to HOV lane)
L "NE 6 St" HOV Exit
R NE 6 St
C enter Bellevue Transit Center
2 Bay 8
L 108 Av NE
L NE 4 St
R 112 Av NE
C 112 Av SE
L SE 8 St
R enter S/B I-405
C I-405
R "112 Av SE" Exit (#9)
2 Newport Hills freeway stop
C enter S/B I-405
C I-405
R "NE 30 St" Exit (#6)
2 Kennydale freeway stop
C enter S/B I-405
C I-405
R "SR-900 East/Park Av N/ Sunset Blvd NE" Exit (#5)
R N Park Dr
C Logan Av N
L Park Av N
R Bronson Way N
C Bronson Way S (move to left)
R S 2 St
L Burnett Av S
R Renton Transit Center rdwy
2 Bay 2

When Scheduled to I-405/SE 8 St (P&R Freeway Stop)

Operate regular route
2 SE 8 St/I-405
S

Awareness Areas
Renton TC
NE 6th St/112th Av NE

Stop Instructions
Make off-road stops at all zones along state roads. One in-lane stop is approved on SR-522 (Bothell Way) only at 68 Av NE/NE Bothell Way when bound for Shoreline.

To		*Base*	
Bellevue	00AC	North Base	04D5
Renton	0147	Bellevue Base	04D2
at Bellevue Transit Center	01D6		

MAP NOTES

Common Points of Interest

1	Kennydale United Methodist P&R
2	Houghton P&R
3	Aurora Village Transit Center
4	Renton Transit Center
5	Coal Creek Parkway Freeway Station
6	Totem Lake Freeway Station
7	Virginia Mason-Bellevue
8	Kenmore Post Office
9	Overlake Hospital & Medical Center
10	Factoria Police Substation
11	Bothell Police Department
12	Kenmore Community Church P&R
13	Newport Hills P&R
14	Houghton Freeway Station
15	Lake Forest Park Police Department
16	Renton P&R
17	Kaiser Permanente-Bellevue Medical Center
18	Downtown Renton Post Office
19	HealthPoint Kenmore
20	Kingsgate Freeway Station
21	Bothell City Hall
22	Lake Forest Park City Hall
23	Pacific Medical Totem Lake
24	Bothell Municipal Court
25	Bothell Post Office
26	Bellevue Police Department
27	Renton Boeing Lot 12 P&R
28	Aurora Village Transit Center P&R
29	Bothell P&R
30	Bellevue Transit Center
31	Kennydale Freeway Station
32	Social Security Office-Bellevue
33	Shoreline P&R
34	Lake Forest Park Library
35	Blood Bank-Bellevue
36	UW Eastide Speciality
37	Newport Hills Freeway Station
38	East King County Convention & Visitors B
39	Renton Station 11
40	Kenmore City Hall
41	Bellevue Station 7
42	Renton City Municipal Garage P&R
43	King County Station 27
44	Kingsgate P&R
45	Renton Historical Museum
46	Brickyard Road P&R
47	Kenmore Police Department
48	Brickyard Freeway Station
49	SR 908/Kirkland Way P&R
50	Kenmore P&R
51	Wilburton P&R
52	Kenmore Library
53	Totem Lake Transit Center
54	KC East Precinct North Headquarters
55	Bethany Bible Church P&R
56	Renton Main Library
57	Kenmore Station 51
58	District Court-Bellevue
59	Bothell Regional Library

Comfort Stations

68	Bellevue TC 2
68	Bellevue TC 1
104	P&R - Houghton
106	Aurora Village Transit Center
110	P&R - Kingsgate
113	P&R - Bothell
125	P&R - Wilburton
141	P&R - Shoreline
342	Renton Transit Center
549	Lyon's Den Coffee Shoppe
620	P&R - Brickyard
635	Panera Bread

For comfort stations in CBD, see CBD map in Associated maps list

Associated maps: Bellevue Transit Center, Renton Transit Center, Houghton Park & Ride, Aurora Village Transit Center

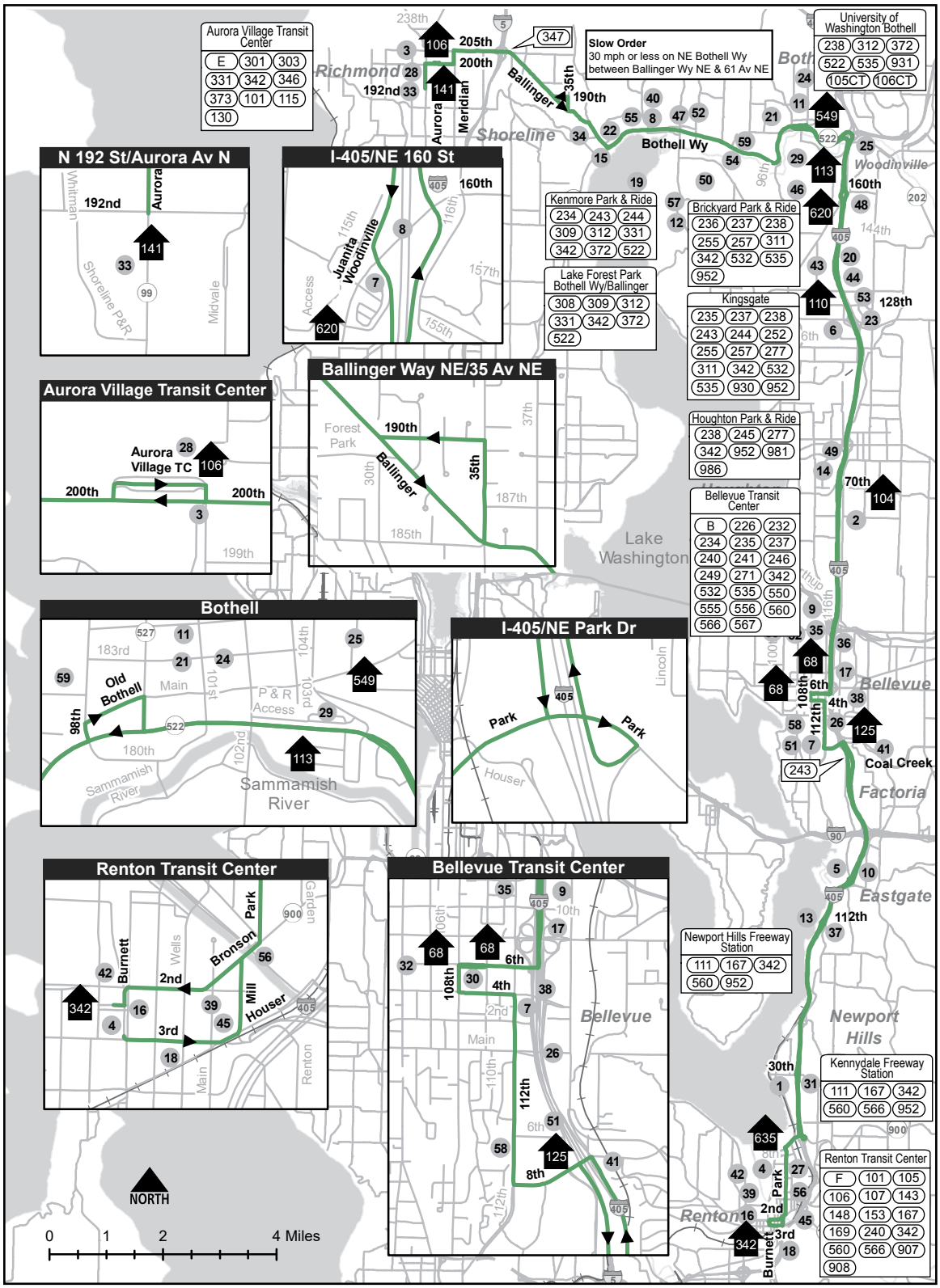
Aurora Village Transit Center
E 301 303
331 342 346
373 101 115
130
Slow Order
30 mph or less on NE Bothell Wy between Ballinger Wy NE & 61 Av NE
University of Washington Bothell
238 312 372
522 535 931
105CT 106CT
N 192 St/Aurora Av N
I-405/NE 160 St
Kenmore Park & Ride
234 243 244
309 312 331
342 372 522
Lake Forest Park Bothell Wy/Ballinger
308 309 312
331 342 372
522
Brickyard Park & Ride
236 237 238
255 257 311
342 532 535
952
Kingsgate
235 237 238
243 244 252
255 257 277
311 342 532
535 930 952
Houghton Park & Ride
238 245 277
342 952 981
986
Bellevue Transit Center
B 226 232
234 235 237
240 241 246
249 271 342
532 535 550
555 556 560
566 567
Aurora Village Transit Center
Ballinger Way NE/35 Av NE
Bothell
I-405/NE Park Dr
Renton Transit Center
Bellevue Transit Center
Newport Hills Freeway Station
111 167 342
560 952
Kennydale Freeway Station
111 167 342
560 566 952
Renton Transit Center
F 101 105
106 107 143
148 153 167
169 240 342
560 566 907
908
Richmond
Shoreline
Bothell Wy
Woodinville
Lake Washington
Bellevue
Coal Creek
Factoria
Eastgate
Newport Hills
Renton
Sammamish River
NORTH
0 1 2 4 Miles

Northgate Transit Center

From: Shoreline Community College

- ♦ Shoreline CC
- **C** upper rdwy past Bldgs 11, 12
- **L** 1st left turn onto one-way rdwy
- **L** NW Innis Arden Way
- **C** N Innis Arden Way
- **R** Greenwood Av N
- **L** N 160 St
- **R** Dayton Av N
- **R** Westminster Way N
- **C** Greenwood Av N
- **L** N 130 St
- **L** Linden Av N
- **L** south driveway at Four Freedoms
- **R** north-south roadway
- **C** clockwise loop
- **R** Linden Av N
- **L** N 130 St
- **R** Meridian Av N
- **R** N 128 St
- **L** Densmore Av N
- **L** N122 St
- **R** Meridian Av N
- **R** N 115 St
- **R** enter NW Hospital
- **C** Hospital Access Rd
- **L** N-S road at parking garage
- **L** E-W roadway
- **R** Hospital Access Rd
- **2** NW Hospital zone (ns Main Access Rd)
- **L** Main Access Rdwy (see exit instructions below)
- **L** N 115 St
- **R** Meridian Av N
- **C** College Way N
- **L** N 92 St
- **L** 1 Av NE
- **R** NE 103 St
- **R** enter Northgate Transit Center
- **2** Bay 4

On Weekends When Bypassing Shoreline Community College

- ♦ Dayton Av N
- **C** Regular route

Shoreline Community College

From: Northgate Transit Center

- ♦ Northgate Transit Center Bay 3
- **L** NE 103 St
- **L** 1 Av NE
- **R** N 92 St
- **R** College Way N
- **C** Meridian Av N
- **L** N 115 St
- **R** enter NW Hospital
- **C** Hospital Access Rd
- **L** N-S road at parking garage
- **L** E-W roadway
- **R** Hospital Access Rd
- **2** NW Hospital zone (ns Main Access Rd)
- **L** Main Access Rdwy (see exit instructions below)
- **L** N 115 St
- **L** Meridian Av N
- **L** N 122 St
- **R** Densmore Av N
- **R** N 128 St
- **L** Meridian Av N
- **L** N 130 St
- **R** Linden Av N
- **L** south driveway at Four Freedoms
- **R** north-south roadway
- **C** clockwise loop
- **R** Linden Av N
- **R** N 130 St
- **R** Greenwood Av N
- **R** Westminster Way N
- **L** Dayton Av N
- **L** N 160 St
- **R** Greenwood Av N
- **L** N Innis Arden Way
- **R** island to N-S rdwy (keep left on upper rdwy)
- **S** zone on west rdwy
- **C** as Route 331

On Weekends When Bypassing Shoreline Community College

- ♦ N 160 St
- **C** to Route 331

When Leaving Northwest Hospital, the Default and Only Exit for Buses is the Left Exit Lane Between the Tollbooths.
Do not use the right exit unless directed by a booth attendant.

Awareness Areas
Northgate TC

Route 345 is grouped with Routes 331, 348

To		Base
Shoreline	065C	North Base 04D5
Shoreline Community College	0674	
To Route 331 at N 160 St/Dayton Av N	0654	
Northgate	0672	

When scheduled from Rt 345/346 to Rt 347/348,change signs at College Way N/N 97 St.
When scheduled from Rt 347/348 to Rt 345/346, change signs at Pinehurst Way NE/NE 115 St

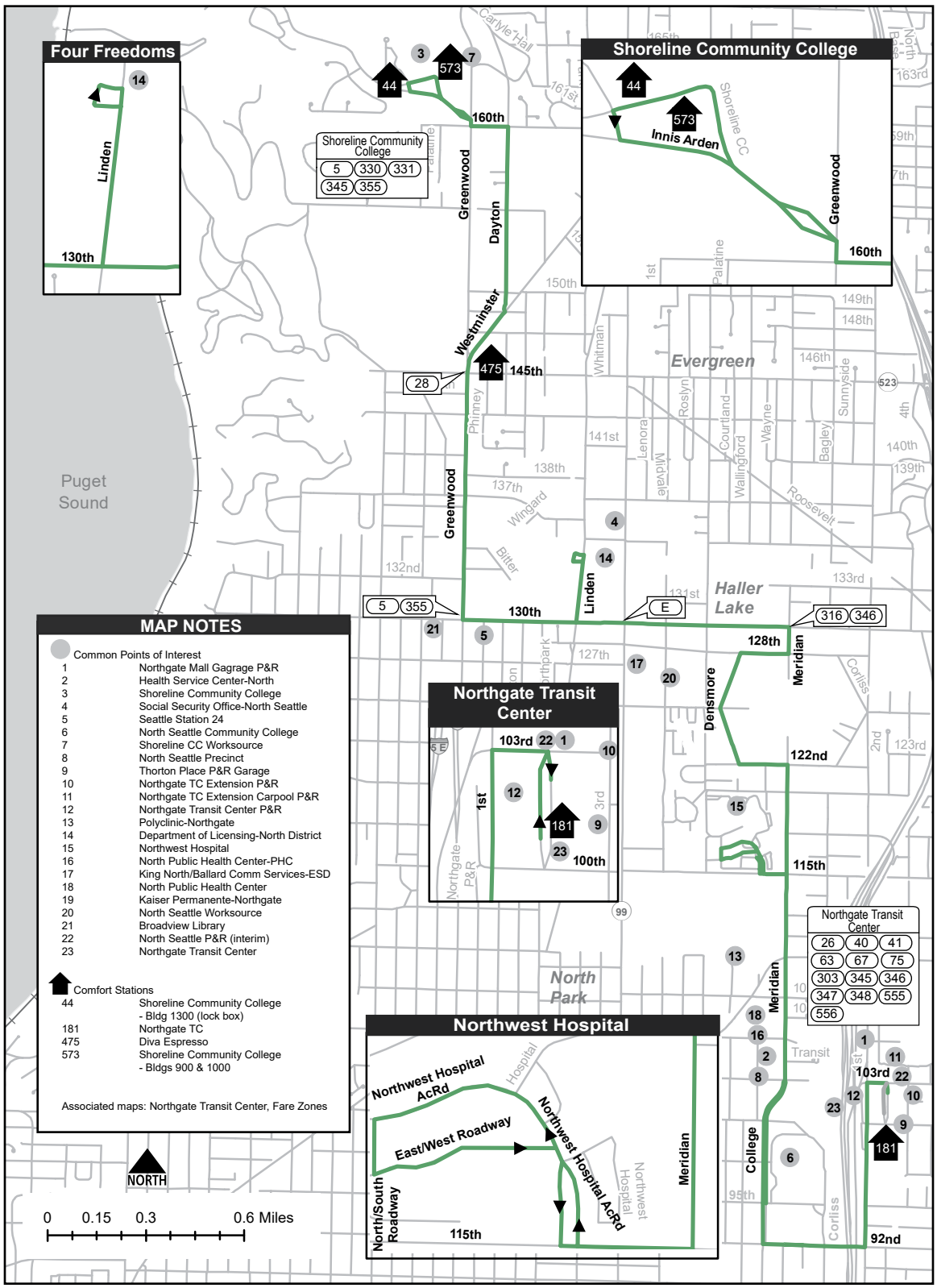

MAP NOTES

Common Points of Interest

1	Northgate Mall Gagrage P&R
2	Health Service Center-North
3	Shoreline Community College
4	Social Security Office-North Seattle
5	Seattle Station 24
6	North Seattle Community College
7	Shoreline CC Worksource
8	North Seattle Precinct
9	Thorton Place P&R Garage
10	Northgate TC Extension P&R
11	Northgate TC Extension Carpool P&R
12	Northgate Transit Center P&R
13	Polyclinic-Northgate
14	Department of Licensing-North District
15	Northwest Hospital
16	North Public Health Center-PHC
17	King North/Ballard Comm Services-ESD
18	North Public Health Center
19	Kaiser Permanente-Northgate
20	North Seattle Worksource
21	Broadview Library
22	North Seattle P&R (interim)
23	Northgate Transit Center

Comfort Stations

44	Shoreline Community College - Bldg 1300 (lock box)
181	Northgate TC
475	Diva Espresso
573	Shoreline Community College - Bldgs 900 & 1000

Associated maps: Northgate Transit Center, Fare Zones

Aurora Village Transit Center

From: Northgate Transit Center

- ♦ Northgate Transit Center Bay 3
- **L** NE 103 St
- **L** 1 Av NE
- **R** N 92 St
- **R** College Way N
- **C** Meridian Av N
- **L** N 122 St
- **R** Densmore Av N
- **R** N 128 St
- **L** Meridian Av N
- **L** N 200 St
- **R** enter Aurora Village Transit Center
- **S** (Bay 4)

Northgate Transit Center

From: Aurora Village Transit Center

- ♦ Aurora Village Transit Center Bay 4
- **C** through transit center
- **L** N 200 St
- **R** Meridian Av N
- **R** N 128 St
- **L** Densmore Av N
- **L** N 122 St
- **R** Meridian Av N
- **C** College Way N
- **L** N 92 St
- **L** 1 Av NE
- **R** NE 103 St
- **R** enter Northgate Transit Center
- **S** (Bay 4)

Awareness Areas
Northgate TC

Route 346 is grouped with Route 347

To		*Base*	
Northgate Transit Center	0678	North Base	04D5
Aurora Village	067C		

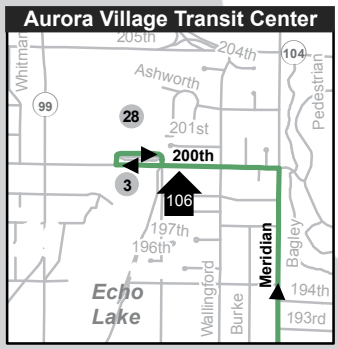

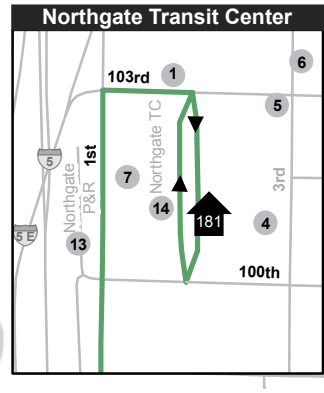

MAP NOTES

Common Points of Interest

1	Northgate Mall Gagrage P&R
2	Aurora Village Transit Center
3	Health Service Center-North
4	Ingraham High School
5	North Seattle Community College
6	North Seattle Precinct
7	Aurora Village Transit Center P&R
8	Aurora Church of the Nazarene P&R
9	Thorton Place P&R Garage
10	Northgate TC Extension P&R
11	Northgate TC Extension Carpool P&R
12	Evergreen School
13	Korean Zion Presbyterian Church P&R
14	Northgate Transit Center P&R
15	District Court-Shoreline
16	Polyclinic-Northgate
17	Northwest Hospital
18	North Public Health Center-PHC
19	North Public Health Center
20	Kaiser Permanente-Northgate
21	North Seattle P&R
22	Northgate Transit Center

Comfort Stations

106	Aurora Village Transit Center
181	Northgate TC

Associated maps: Northgate Transit Center, Aurora Village Transit Center, Fare Zones

NORTH

0 0.25 0.5 1 Miles

Northgate Transit Center

From: 57 Av W/231 St SW (Mountlake Terrace Park & Ride)

♦ Bay 2
L 236 St SW
R 48 Av W
R NE 205 St (244 St SW)
L 15 Av NE
R NE 175 St
L 5 Av NE
L NE 145 St
R 15 Av NE
R Pinehurst Way NE
L Roosevelt Way NE
R NE Northgate Way
L 5 Av NE
R NE 100 St
R enter Northgate Transit Center (Bay 3)
S

Mountlake Terrace Park & Ride

From: Northgate Transit Center

♦ NTC Bay 4
L NE 100 St
L 5 Av NE
R NE Northgate Way
L Roosevelt Way NE
R Pinehurst Way NE
L 15 Av NE
L NE 145 St
R 5 Av NE
R NE 175 St
L 15 Av NE
R NE 205 St (244 St SW)
L 48 Av W
L 236 St SW
R enter Mountlake Terrace P&R
2 Bay 1

Awareness Areas
5th Av NE/ NE Northgate Wy
Northgate TC

Route 347 is grouped with Route 346

To		*Base*	
Northgate	0686	North Base	04D5
Mountlake Terrace	0692		

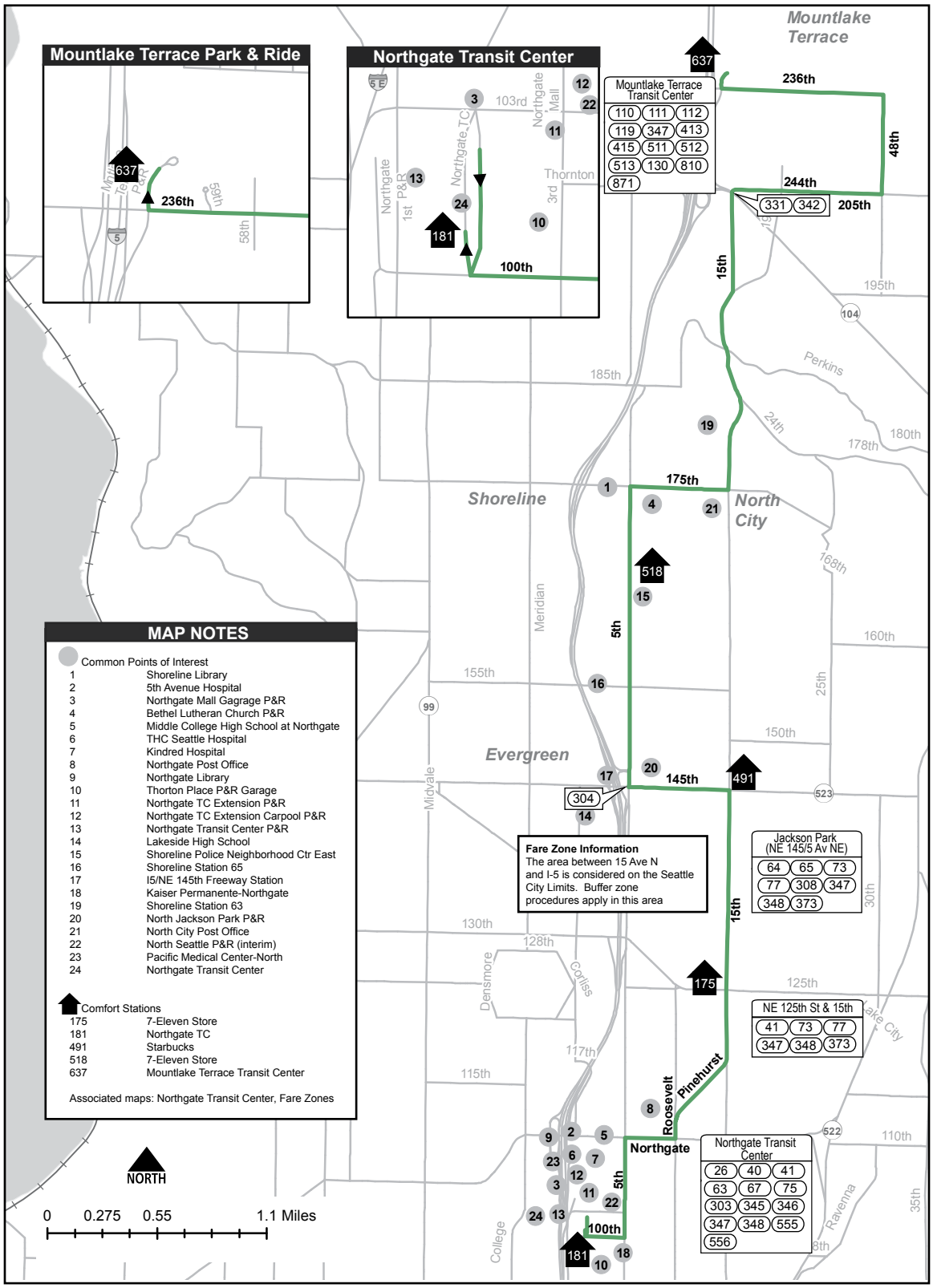
Mountlake Terrace Park & Ride
Northgate Transit Center
Mountlake Terrace
Mountlake Terrace Transit Center
110 111 112
119 347 413
415 511 512
513 130 810
871
236th
48th
244th
205th
331 342
15th
175th
Shoreline
North City
518
5th
Evergreen
145th
491
304
Jackson Park (NE 145/5 Av NE)
64 65 73
77 308 347
348 373
NE 125th St & 15th
41 73 77
347 348 373
Northgate Transit Center
26 40 41
63 67 75
303 345 346
347 348 555
556
Fare Zone Information
The area between 15 Ave N and I-5 is considered on the Seattle City Limits. Buffer zone procedures apply in this area
Roosevelt
Pinehurst
Northgate
100th
181
175
637
MAP NOTES
Common Points of Interest
1 Shoreline Library
2 5th Avenue Hospital
3 Northgate Mall Gagrage P&R
4 Bethel Lutheran Church P&R
5 Middle College High School at Northgate
6 THC Seattle Hospital
7 Kindred Hospital
8 Northgate Post Office
9 Northgate Library
10 Thorton Place P&R Garage
11 Northgate TC Extension P&R
12 Northgate TC Extension Carpool P&R
13 Northgate Transit Center P&R
14 Lakeside High School
15 Shoreline Police Neighborhood Ctr East
16 Shoreline Station 65
17 I5/NE 145th Freeway Station
18 Kaiser Permanente-Northgate
19 Shoreline Station 63
20 North Jackson Park P&R
21 North City Post Office
22 North Seattle P&R (interim)
23 Pacific Medical Center-North
24 Northgate Transit Center
Comfort Stations
175 7-Eleven Store
181 Northgate TC
491 Starbucks
518 7-Eleven Store
637 Mountlake Terrace Transit Center
Associated maps: Northgate Transit Center, Fare Zones
NORTH
0 0.275 0.55 1.1 Miles

Northgate Transit Center

From: Richmond Beach Dr NW/NW 196 St

- ♦ Richmond Beach Dr NW
- **L** NW 195 Pl
- **R** NW 196 St
- **C** NW 195 St
- **C** NW Richmond Beach Rd
- **C** N Richmond Beach Rd
- **C** N 185 St
- **C** NE 185 St
- **R** 5 Av NE
- **L** NE 175 St
- **R** 15 Av NE
- **R** Pinehurst Way NE
- **C** Roosevelt Way NE
- **R** NE Northgate Way
- **L** 5 Av NE
- **R** NE 100 St
- **R** enter Northgate Transit Center
- **S** (Bay 3)

Richmond Beach

From: Northgate Transit Center

- ♦ NTC Bay 4
- **L** NE 100 St
- **L** 5 Av NE
- **R** NE Northgate Way
- **L** Roosevelt Way NE
- **R** Pinehurst Way NE
- **L** 15 Av NE
- **L** NE 175 St
- **R** 5 Av NE
- **L** NE 185 St
- **C** N 185 St
- **C** N Richmond Beach Rd
- **C** NW Richmond Beach Rd
- **C** NW 195 St
- **C** NW 196 St
- **S**

Passengers may not Board or Deboard at the Layover on Richmond Beach Drive

Awareness Areas
5th Av NE/ NE Northgate Wy
Northgate TC

Route 348 is grouped with Routes 331, 345

To		*Base*	
Northgate Transit Center	0696	North Base	04D5
Richmond Beach	0694		

When scheduled from Rt 345/346 to Rt 347/348,change signs at College Way N/N 97 St.
When scheduled from Rt 347/348 to Rt 345/346, change signs at Pinehurst Way NE/NE 115 St.

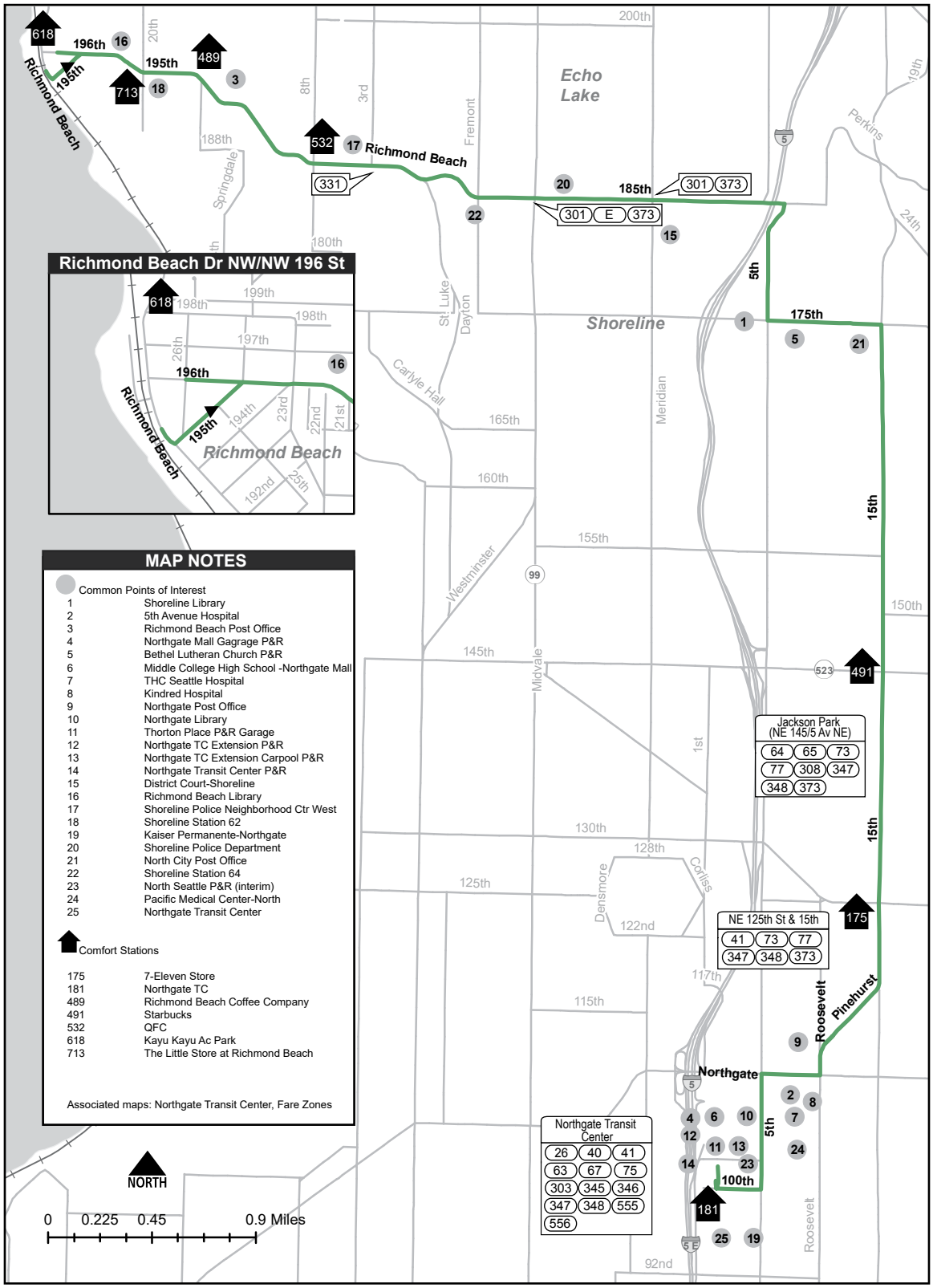

MAP NOTES

Common Points of Interest

1	Shoreline Library
2	5th Avenue Hospital
3	Richmond Beach Post Office
4	Northgate Mall Gagrage P&R
5	Bethel Lutheran Church P&R
6	Middle College High School -Northgate Mall
7	THC Seattle Hospital
8	Kindred Hospital
9	Northgate Post Office
10	Northgate Library
11	Thorton Place P&R Garage
12	Northgate TC Extension P&R
13	Northgate TC Extension Carpool P&R
14	Northgate Transit Center P&R
15	District Court-Shoreline
16	Richmond Beach Library
17	Shoreline Police Neighborhood Ctr West
18	Shoreline Station 62
19	Kaiser Permanente-Northgate
20	Shoreline Police Department
21	North City Post Office
22	Shoreline Station 64
23	North Seattle P&R (interim)
24	Pacific Medical Center-North
25	Northgate Transit Center

Comfort Stations

175	7-Eleven Store
181	Northgate TC
489	Richmond Beach Coffee Company
491	Starbucks
532	QFC
618	Kayu Kayu Ac Park
713	The Little Store at Richmond Beach

Associated maps: Northgate Transit Center, Fare Zones

Downtown Seattle

From: Shoreline Community College

♦ Shoreline CC
C upper rdwy (past Bldgs 10,11,12)
L 1st left turn onto one-way rdwy
L NW Innis Arden Way
C N Innis Arden Way
R Greenwood Av N
L N 160 St
R Dayton Av N
R Westminster Wy N
C Greenwood Av N
L N 85 St
R enter S/B I-5
C I-5
R "NE 50 St/NE 45 St" Exit (#169)
C "NE 50 St" Exit
C 5 Av NE
L NE 50 St
R Roosevelt Way NE
R NE 42 St
C enter S/B I-5 Express Lanes
C I-5 Express Lanes
C "5 Av/Columbia St" Exit
L 5 Av
C 5 Av S
R Terrace St
R Yesler Way
L 3
C 3 Av
R Stewart St
C Olive St
S

If Express Lanes are Closed S/B

♦ NE 42 St
R 7 Av NE
L NE 45 St
L 5 Av NE
L enter S/B I-5
C I-5
R "Columbia St/ James St" Exit (#165A)
C 6 Av
R Columbia St
L 5 Av
C Regular route

Express Stops Southbound

Between Shoreline CC & Wallingford Av N/ N 85 St, stop at:

- N Innis Arden Way/ ns Greenwood Av N
- Dayton Av N/N155 St
- Greenwood/N 145 St
- Greenwood/N 143 St
- Greenwood/N 134 St
- Greenwood/N 130 St
- Greenwood/N 125 St
- Greenwood/N 117 St
- Greenwood/N 110 St
- Greenwood/N 105 St
- Greenwood/N 97 St
- Greenwood/N 87 St
- N 85 St/ Greenwood Av N
- N 85 St/Fremont Av N
- N 85 St/Aurora Av N

Awareness Areas

4th Av/S Washington St
3rd Av/Pike St
3rd Av/Pine St

To		Base	
Downtown Seattle	03CB	Central Base	04D3
Shorline Community College	03CD		

Shoreline Community College

From: Eastlake Av E/E Prospect St (or E Nelson Pl)

♦ Eastlake Av E
R Stewart St
L 3 Av
C 3 Av S
L Yesler Way
L Terrace St
L 5 Av S
C 5 Av
R enter N/B I-5 Express Lanes
R I-5 Express Lanes
R "NE 42 St" Exit
L 7 Av NE
L I-5 exit lane (middle Lane)
C enter HOV Lane (operate left of bus Island)
C enter N/B I-5
C I-5
R "N 85 St/Aurora Av N" Exit (#172)
C N 85 St
R Greenwood Av N
C Westminster Way N
L Dayton Av N
L N 160 St
R Greenwood Av N
L N Innis Arden Way
R island to N-S rdwy (Keep left on upper rdwy)
S

If Express Lanes are Closed N/B

Operate regular route

2 5 Av S
C 5 Av
R Cherry St
L enter N/B I-5
C I-5
R "NE 45 St/NE 50 St" Exit (#169)
C "NE 45 St" Exit
C 7 Av NE (right lane)
C Regular route

Express Stops Northbound

Between Wallingford Av N/N 85 St & Shoreline CC, stop at:

- N 85 St/ Aurora Av N
- N 85 St/ Fremont Av N
- Greenwood/ N 85 St
- Greenwood/ N 87 St
- Greenwood/ N 97 St
- Greenwood/ N 103 St
- Greenwood/ N 110 St
- Greenwood/ N 117 St
- Greenwood/ N 125 St
- Greenwood/ N 130 St
- Greenwood/ N 134 St
- Greenwood/ N 143 St
- Greenwood/ N 145 St
- Dayton Av N/N 155 St
- Shoreline CC AcRd/ N Innis Adren Wy

Express Lanes Advisory

Never enter express lanes if signage is blank or closed

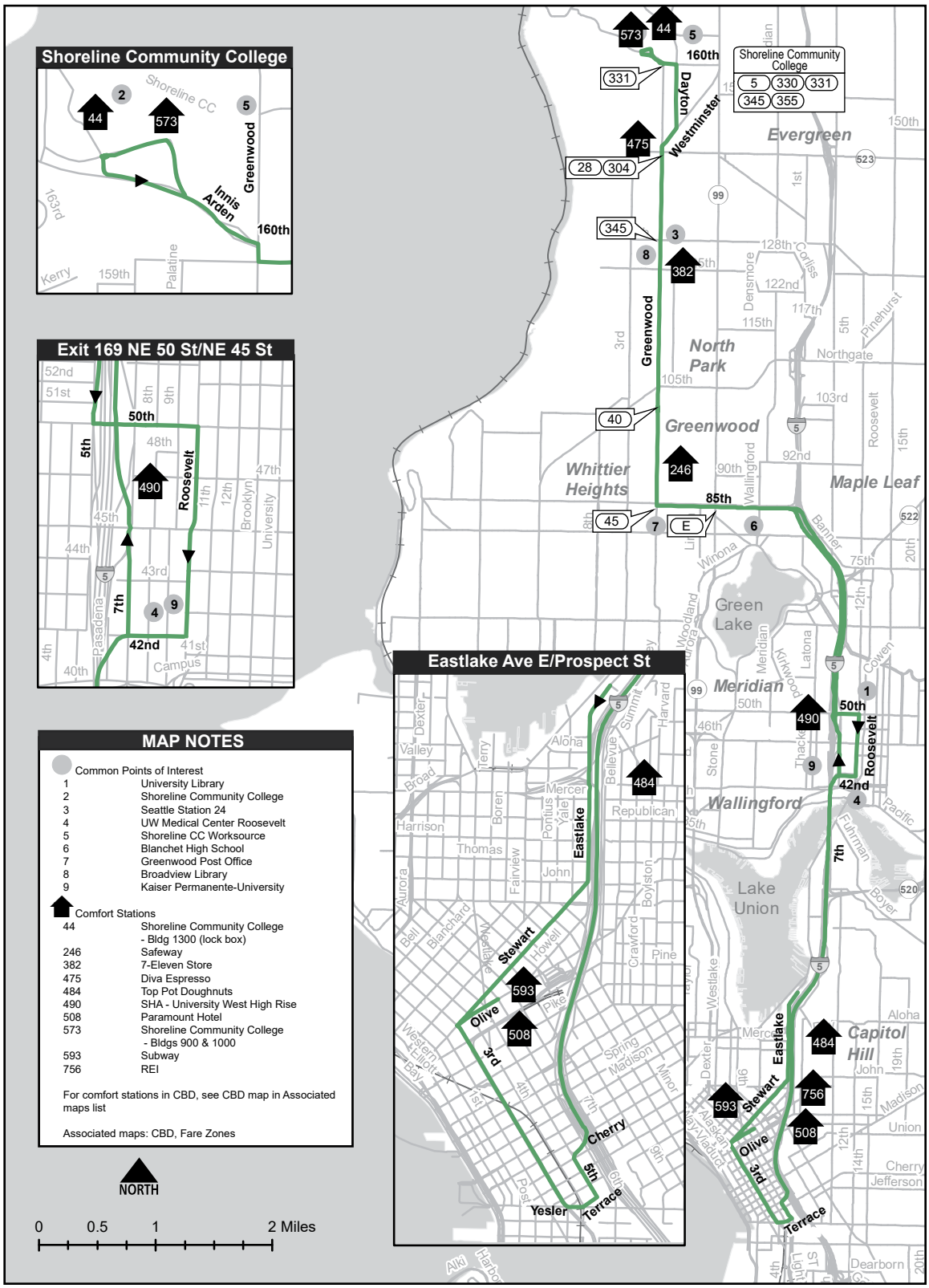

MAP NOTES

Common Points of Interest

1	University Library
2	Shoreline Community College
3	Seattle Station 24
4	UW Medical Center Roosevelt
5	Shoreline CC Worksource
6	Blanchet High School
7	Greenwood Post Office
8	Broadview Library
9	Kaiser Permanente-University

Comfort Stations

44	Shoreline Community College - Bldg 1300 (lock box)
246	Safeway
382	7-Eleven Store
475	Diva Espresso
484	Top Pot Doughnuts
490	SHA - University West High Rise
508	Paramount Hotel
573	Shoreline Community College - Bldgs 900 & 1000
593	Subway
756	REI

For comfort stations in CBD, see CBD map in Associated maps list

Associated maps: CBD, Fare Zones



Michael Torrey
Central Base Operator of the Month
July 2017



Michael Brancheau
Central Base Operator of the Month
August 2017



Pamela Buchanan
Ryerson Base Operator of the Month
August 2017



Tim Kelly
Bellevue Base Operator of the Month
August 2017

UW Bothell

From: NE Campus Pkwy/University Way NE

♦ NE Campus Pkwy
R 15 Av NE
L NE 40 St/Grant Lane (enter to UW)
R Stevens Way
R Pend Orielle Rd
L 25 Av NE
C Ravenna Av NE
C enter Lake City Way NE (N/B) (just beyond NE 92 St)
C Lake City Way NE
C Bothell Way NE (SR-522)
C NE Bothell Way

Slow Order
30 mph or less on NE Bothell Wy between Ballinger Wy NE & 61 Av NE

C Bothell Way NE (SR-522)
L 98 Av NE
R Old Bothell Way
C Main St
C Beardslee Blvd
R 110 Av NE
L Upper Campus loop (first rdwy past Campus Way)
S

When Scheduled to Kenmore Park & Ride
Operate regular route

2 NE Bothell Way
L 73 Av NE
R NE 181 St
R enter Kenmore P&R
S

When Scheduled to Lake City (Weekends)
Operate regular route

2 Lake City Wy NE
S (NE 130 St - fs Fred Meyer driveway)

Express Stop Northbound
Make no stops between 25 Av NE/NE 47 St & Lk City Way NE/ NE 125 St except at:

- 25 Av NE/NE 47 St
- 25 Av NE/NE Blakeley St
- 25 Av NE/NE 55 St
- 25 Av NE/NE 60 St
- 25 Av NE/NE 65 St
- 25 Av NE/NE 75 St
- 25 Av NE/NE 80 St
- Ravenna Av NE/NE 86 St
- Ravenna Av NE/NE 92 St
- Lake City Way NE/ NE 98 St
- Lake City Way NE/ 24 Av NE
- Lake City Way NE/ NE 110 St
- Lake City Way NE/ NE 113 St
- Lake City Way NE/ NE 120 St

State Route Stops
Make off-road stops at all zones along state roads. In-lane stops are approved on SR-522 (Bothell Way) only southbound at 68 Av NE.

To		*Base*	
UW Bothell	02A1	North Base	04D5
Cascadia College			
Kenmore Park & Ride	02E1		
Lake City	03DB		

University District

From: UW Bothell Campus

♦ Upper Campus Loop
L Campus Way NE
R 110 Av NE
L Beardslee Blvd
L 104 Av NE
C Kaysner Way
R Woodinville Dr (SR-522)
2 Bothell P&R-Woodinville Dr zone
C Woodinville Dr (SR-522)
C Bothell Way NE (SR-522)
C NE Bothell Way (SR-522)
C Bothell Way NE (SR-522)
L Ravenna Av NE (just past NE 95 St)
C 25 Av NE
R Pend Orielle Rd
L Stevens Way NE
L Grant Lane
R 15 Av NE
L NE Campus Pkwy
S (ns University Way NE or ns Brooklyn Av)

When Scheduled from Lake City (Weekends)
L Lake City Wy NE
C Regular route

Express Stop Southbound
Make no stops between Lk City Way NE/ NE 125 St & 25 Av NE/ NE 47 St except at:

- Lake City Wy NE/ NE 120 St
- Lake City Wy NE/ NE 115 St
- Lake City Wy NE/ NE 110 St
- Lake City Wy NE/ 24 Av NE
- Lake City Wy NE/ NE 98 St
- Ravenna Av NE/NE 92 St
- Ravenna Av NE/NE 86 St
- Ravenna Av NE/NE 85 St
- 25 Av NE/NE 80 St
- 25 Av NE/NE 75 St
- 25 Av NE/NE 65 St
- 25 Av NE/NE 60 St
- 25 Av NE/NE 55 St
- 25 Av NE/NE Blakeley St
- 25 Av NE/NE 47 St

MAP NOTES

Common Points of Interest

1	University of Washington Medical Center
2	Lake City Post Office
3	Kenmore Post Office
4	Bothell Police Department
5	Kenmore Community Church P&R
6	Cascadia Community College
7	Lake Forest Park Police Department
8	WorkSource North Seattle
9	HealthPoint Kenmore
10	UW Medical Center Roosevelt
11	Bothell City Hall
12	Lake Forest Park City Hall
13	Bothell Municipal Court
14	Bothell Post Office
15	Lake Forest Park Station 57
16	University Prep Academy
17	North Public Health Center, Dental-PHC
18	Bothell P&R
19	Lake Forest Park Library
20	Kenmore City Hall
21	University of Washington
22	Our Savior Lutheran Church P&R
23	University of Washington-Bothell
24	Lake City Library
25	Kenmore Police Department
26	North Seattle DSHS
27	Kenmore P&R
28	Kenmore Library
29	Henry Art Gallery
30	KC East Precinct North Headquarters
31	Seattle Station 39
32	Bethany Bible Church P&R
33	Bothell Station 42
34	Kenmore Station 51
35	Kaiser Permanente-University
36	Bothell Regional Library

Comfort Stations

25	Northshore P&R
109	P&R - Kenmore
113	P&R - Bothell
287	College Inn Pub
341	UW Triangle Garage
413	Fred Meyers
414	Chevron Gas
422	University Market
481	U W Bothell Campus
549	Lyon's Den Coffee Shoppe
588	Starbucks
685	Starbucks
720	Cafe Solstice
732	Adder Hall/District Market
733	Lander Hall

Associated maps: Kenmore P&R, UW Station, University District

State Route Stops
Make off-road stops at all zones along state roads. In-lane stops are approved on SR-522 (Bothell Way) only southbound at 68 Av NE.

TO		*Base*	
University District	02B8	North Base	04D5

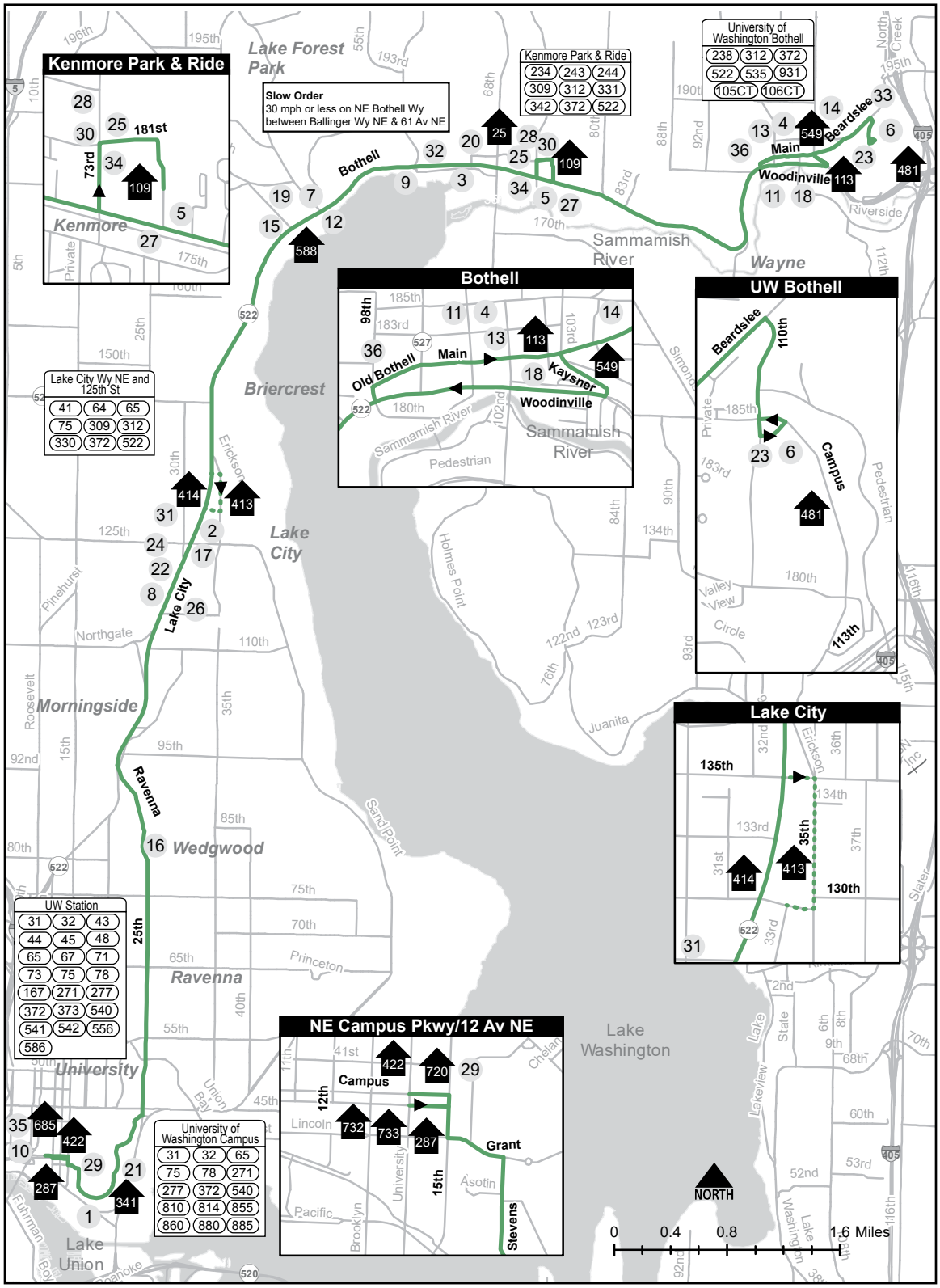
Kenmore Park & Ride
28
30
25
181st
73rd
34
109
5
27
Kenmore
Lake Forest Park
Slow Order
30 mph or less on NE Bothell Wy between Ballinger Wy NE & 61 Av NE
Kenmore Park & Ride
234 243 244
309 312 331
342 372 522
University of Washington Bothell
238 312 372
522 535 931
105CT 106CT
Bothell
32
20
25
28
30
109
9
3
34
5
27
19
7
15
12
588
Main
Beardslee
33
14
13
4
549
6
36
23
481
Woodinville
11
18
Riverside
Sammamish River
Wayne
Bothell
98th
11
4
14
13
113
36
Main
Old Bothell
18
Kaysner
549
Woodinville
Sammamish River
Pedestrian
Sammamish River
UW Bothell
Beardslee
110th
23
6
Campus
481
Pedestrian
Valley View
Circle
113th
Lake City Wy NE and 125th St
41 64 65
75 309 312
330 372 522
Briercrest
Erickson
414
413
31
2
24
17
22
8
26
Lake City
Lake City
Pinehurst
Northgate
Holmes Point
Juanita
Morningside
Roosevelt
Ravenna
16
Wedgwood
Sand Point
Lake City
135th
35th
414
413
130th
31
UW Station
31 32 43
44 45 48
65 67 71
73 75 78
167 271 277
372 373 540
541 542 556
586
25th
Princeton
Ravenna
University
Union Bay
NE Campus Pkwy/12 Av NE
Campus
422
720
29
12th
Lincoln
732
733
287
Grant
15th
Asotin
Stevens
Pacific
Brooklyn
University
Lake Washington
Lake Union
35
685
422
10
29
21
287
341
1
University of Washington Campus
31 32 65
75 78 271
277 372 540
810 814 855
860 880 885
Fuhrman
Roanoke
NORTH
0 0.4 0.8 1.6 Miles

Aurora Village Transit Center

From: University District (UW Station)

♦ UW Station Bay 4
C Montlake Blvd NE
R NE Pacific St
2 UW Station Bay 2
R NE Pacific St
R University Wy NE
R Cowen Pl NE
L 15 Av NE
L NE 145 St
R 5 Av NE
L NE 175 St
C N 175 St
R Meridian Av N
L N 185 St
R Aurora Av N
L enter Shoreline P&R
C through P&R
R N 192 St
L Aurora Av N
R N 200 St
L enter Aurora Village Transit Center
S (Bay 3)

Express Stops Northbound
Between 15 Av NE/ NE 65 St & Aurora Av N/N 185 St, make the following stops only:

- 15 Av NE/NE 65 St
- 15 Av NE/NE 70 St
- 15 Av NE/NE 75 St
- 15 Av NE/NE 80 St
- 15 Av NE/NE 85 St
- 15 Av NE/NE 90 St
- 15 Av NE/NE 95 St
- 15 Av NE/NE 100 St
- 15 Av NE/NE 103 St
- 15 Av NE/NE Northgate Wy
- 15 Av NE/NE 115 St
- 15 Av NE/NE 120 St
- 15 Av NE/NE 125 St
- 15 Av NE/NE 135 St
- 15 Av NE/NE 143 St
- NE 145 St/15 Av NE
- 5 Av NE/NE 145 St
- 5 Av NE/NE 155 St
- 5 Av NE/NE 165 St
- 5 Av NE/NE 174 St
- Meridian Av N/N 175 St
- Meridian Av N/N 180 St
- N 185 St/Meridian Av N
- N 185 St/Ashworth Av N
- N 185 St/Aurora Av N

University District (UW Station)

From: Aurora Village Transit Center

♦ Aurora Village Transit Center (Bay 3)
C through transit center
R N 200 St
L Aurora Av N
L N 185 St
R Meridian Av N
L N 175 St
C NE 175 St
R 5 Av NE
L NE 145 St
R 15 Av NE
L 15 Av NE (at NE 117 St)
R Cowen Pl NE
C University Way NE
L NE Pacific St
L NE Pacific Pl
R Montlake Blvd NE
S UW Station Bay #4 (All trips will continue as Route 73)

Express Stops Southbound
Between Aurora Av N/ N 185 St & University Way N/N 185 St & 15 Av NE/NE 65 St, make the following stops only:

- N 185 St/Aurora Av N
- N 185 St/Ashworth Av N
- Meridian Av N/N 185 St
- Meridian Av N/N 180 St
- N 175 St/Meridian Av N
- 5 Av NE/NE 174 St
- 5 Av NE/NE 163 St
- 5 Av NE/NE 155 St
- NE 145 St/6 Av NE
- 15 Av NE/NE 145 St
- 15 Av NE/NE 143 St
- 15 Av NE/NE 135 St
- 15 Av NE/NE 125 St
- 15 Av NE/NE 120 St
- 15 Av NE/NE 115 St
- 15 Av NE/NE Northgate Wy
- 15 Av NE/NE 104 St
- 15 Av NE/NE 98 St
- 15 Av NE/NE 94 St
- 15 Av NE/NE 89 St
- 15 Av NE/NE 82 St
- 15 Av NE/NE 80 St
- 15 Av NE/NE 75 St
- 15 Av NE/NE 70 St
- 15 Av NE/NE 65 St

Awareness Areas
Montlake Blvd NE/ NE Pacific St

Bus Zones* – *Special Instructions
Northbound on 15 Av NE from NE 92 St to NE 104 St, load or unload riders from regular traffic lanes. Use your 4-way flashers and keep alert for passing motorists.

Route 373 is grouped with Routes 73

To		*Base*	
Aurora Village Transit Center	069C	North Base	04D5
UW Station	0698		

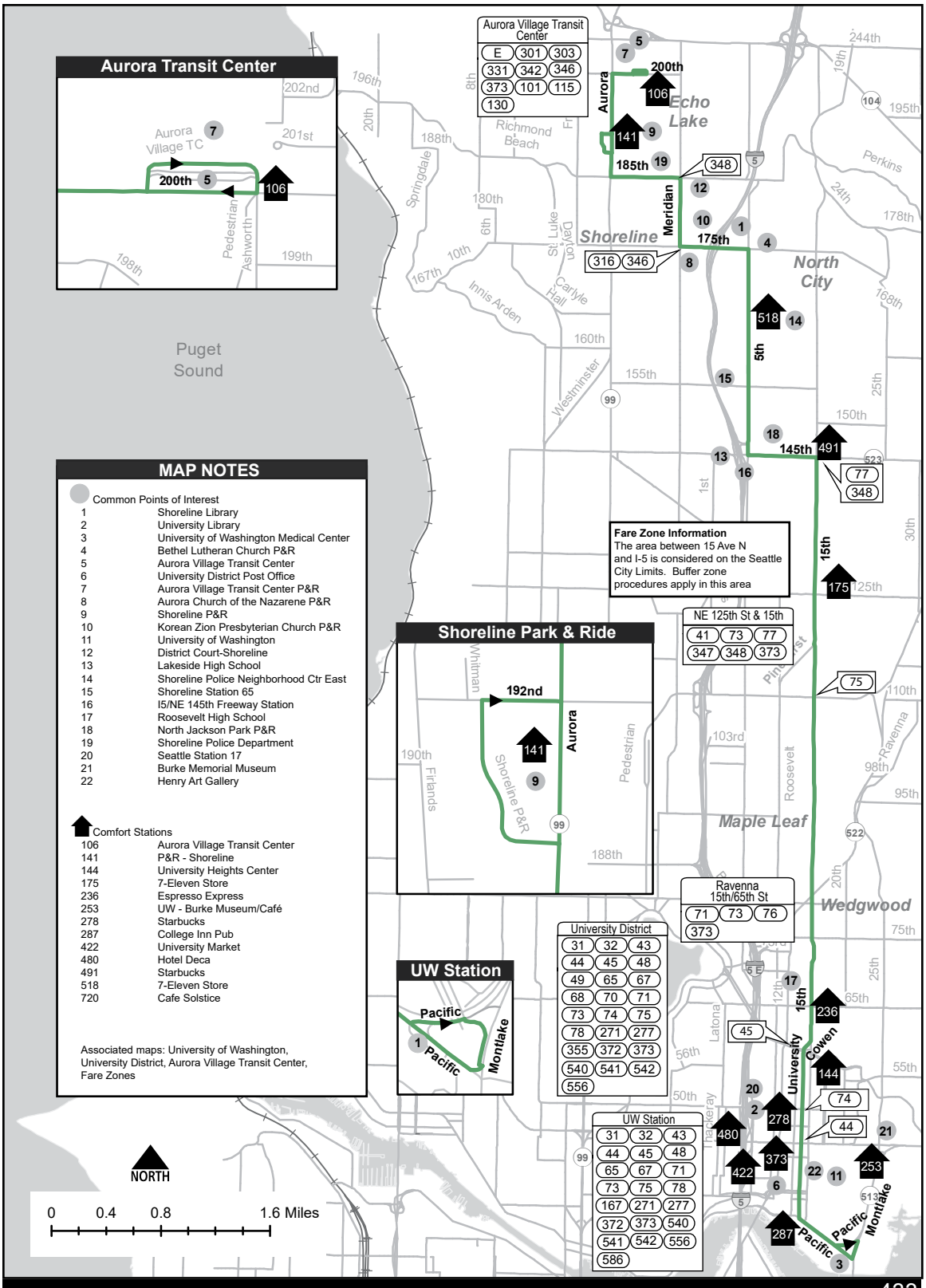
Aurora Transit Center
202nd
201st
Aurora Village TC
7
200th
5
106
Pedestrian
Ashworth
199th
198th
Puget Sound
MAP NOTES
Common Points of Interest
1 Shoreline Library
2 University Library
3 University of Washington Medical Center
4 Bethel Lutheran Church P&R
5 Aurora Village Transit Center
6 University District Post Office
7 Aurora Village Transit Center P&R
8 Aurora Church of the Nazarene P&R
9 Shoreline P&R
10 Korean Zion Presbyterian Church P&R
11 University of Washington
12 District Court-Shoreline
13 Lakeside High School
14 Shoreline Police Neighborhood Ctr East
15 Shoreline Station 65
16 I5/NE 145th Freeway Station
17 Roosevelt High School
18 North Jackson Park P&R
19 Shoreline Police Department
20 Seattle Station 17
21 Burke Memorial Museum
22 Henry Art Gallery
Comfort Stations
106 Aurora Village Transit Center
141 P&R - Shoreline
144 University Heights Center
175 7-Eleven Store
236 Espresso Express
253 UW - Burke Museum/Café
278 Starbucks
287 College Inn Pub
422 University Market
480 Hotel Deca
491 Starbucks
518 7-Eleven Store
720 Cafe Solstice
Associated maps: University of Washington, University District, Aurora Village Transit Center, Fare Zones
NORTH
0 0.4 0.8 1.6 Miles
Aurora Village Transit Center
E 301 303
331 342 346
373 101 115
130
Shoreline Park & Ravenna
Shoreline Park & Ride
192nd
141
Aurora
Pedestrian
Shoreline P&R
99
Whitman
190th
Firlands
188th
UW Station
Pacific
1
Pacific
Montlake
University District
31 32 43
44 45 48
49 65 67
68 70 71
73 74 75
78 271 277
355 372 373
540 541 542
556
UW Station
31 32 43
44 45 48
65 67 71
73 75 78
167 271 277
372 373 540
541 542 556
586
NE 125th St & 15th
41 73 77
347 348 373
Ravenna 15th/65th St
71 73 76
373
Fare Zone Information
The area between 15 Ave N and I-5 is considered on the Seattle City Limits. Buffer zone procedures apply in this area
Aurora
200th
106
Echo Lake
141
9
185th
19
348
Meridian
12
10
1
175th
4
Shoreline
316 346
8
North City
518
14
5th
15
99
160th
155th
Westminster
18
145th
491
13
16
523
77
348
1st
15th
175
125th
75
103rd
Roosevelt
Maple Leaf
522
Wedgwood
Ravenna
110th
98th
95th
75th
65th
55th
45
17
236
144
74
44
21
253
513
Cowen
University
Latona
56th
50th
Interlake
20
2
278
480
373
422
22
11
6
287
3
Pacific
Montlake
Richmond Beach
Springdale
Innis Arden
Carlyle Hall
St Luke Place
Perkins
244th
195th
178th
168th
30th
25th
20th
196th
188th
180th
167th
10th
9th
8th
24th
19th
104
5

Downtown Seattle

From: Woodinville Park & Ride

♦ NE 179 St (E/B)
R N-S rdwy through P&R
R E-W rdwy
C NE 178 Pl (across 140 Av NE)
R Woodinville-Snohomish Rd
L NE 195 St
L enter W/B SR-522
C SR-522
R "SR-202 East/ Woodinville/ Redmond" Exit
C SR-522
R "I-405 North/Everett" Exit
C I-405
R "NE 195 St/Beardslee Blvd Exit Only" Exit (#24)
R "NE 195 St/Beardslee Exit Only" Exit
L NE 195 St
L Beardslee Blvd
L 110 Av NE
L Upper Campus loop (first rdwy past Campus Way)
2 stop
C Upper Campus loop
L Campus Way NE
R 110 Av NE
L Beardslee Blvd
L 104 Av NE
C Kaysner Way
R Woodinville Dr (SR-522)
2 Bothell P&R-Woodinville Dr zone
C Woodinville Dr (SR-522)
C Bothell Way NE (SR-522)
C NE Bothell Way (SR-522)
C Bothell Way NE (SR-522)
C Lake City Way NE
C enter S/B I-5 Exp.lanes
C I-5 Express lanes
R "Pike St" Exit
C Convention Pl
C Union St
L 2 Av
C 2 Av Ext S
C 4 Av S
L Seattle Blvd S (Airport Way S)
C Airport Way S
S (fs S Royal Brougham Way)

Express Lanes Advisory
Never enter express lanes if signage is blank or closed

When Scheduled from UW-Bothell
C Upper Campus loop
L Campus Way NE
R 110 Av NE
C Regular route

When Express Lanes are Closed at Lake City Way NE/ I-5
C enter S/B regular lanes
C I-5
R "Union St" Exit (#165 B)
C Union St
L 2 Av
C 2 Av Ext S
C 4 Av S
L Seattle Blvd S (Airport Way S)
C Airport Way
R S Massachusetts St
R 6 Av S
S fs S Massachusetts St

When Laying Over at Woodinville P&R E-W Rdwy
♦ E-W Rdwy
R 140 Av NE
R NE 179 St
R N-S Rdwy
2 Main P&R stop
C Regular route

Express Stops Westbound
- Woodinville P&R
- NE 178 Pl/180 Pl
- Woodinville-Snohomish Rd/ NE N Woodinville Way
- SR-522 ramp/132 Av NE
- Beardslee Blvd/Ross Rd
- Campus Way/110 Av NE
- Woodinville Dr/ Bothell P&R
- Bothell Way NE/ fs NE 180 St
- NE Bothell Way/80 Av
- NE Bothell Way/ Kenmore P&R Access
- NE Bothell Way/68 Av
- NE Bothell Way/61 Av
- Bothell Way NE/ Ballinger Way NE
- Bothell Way NE/LkForest Pk Mall Access Rd
- Bothell Way NE/165 St
- Bothell Way NE/153 St
- Lake City Way NE/145 St
- Lake City Way NE/137 St
- Lake City Way NE/130 St
- Lake City Way NE/125 St
- Lake City Way NE/ 20 Av NE
- Union St/fs 6 Av
- Union St/fs 4 Av
- 2 Av/ns Marion St
- 2 Av/ns James St
- 2 Av Ext S/ ns S Jackson St
- Airport Way S/fs S Royal Brougham Way

Awareness Areas
5th Av/Union St
4th Av/S Washington St
4th Av/University St

To		Base	
Downtown Seattle	0566	East Base	04D4

Woodinville Park & Ride

From: 6 Av S/S Atlantic St

♦ 6 Av S
L S Royal Brougham Wy
R 4 Av S
C 4 Av
R Pike St
L enter N/B I-5 Express Lanes
C I-5 Express lanes
L "Lake City Way/ Bothell" Exit
C Lake City Way NE (SR-522)
C Bothell Way NE

Slow Order
30 mph or less on NE Bothell Wy between Ballinger Wy NE & 61 Av NE

L 98 Av NE
R Old Bothell Way
C Main St
C Beardslee Blvd
R 110 Av NE
L Upper Campus loop (first rdwy past Campus Way)
2 stop
C Upper Campus loop
L Campus Way NE
R 110 Av NE
R Beardslee Blvd
R NE 195 St
R enter S/B I-405
C I-405
R "SR-522 East to SR-202 Monroe/ Wenatchee" Exit (#23A)
C SR-522
R "SR-202 East/Wood/ Redmond" Exit
C "Transit Only" lane
C enter E/B SR-522
C SR-522
R "NE 195 St/Duvall" Exit
R NE 195 St
R Woodinville-Snohomish Rd
L NE 178 Pl
L 140 Av NE
R NE 179 St
S

When Scheduled to UW-Bothell
Operate regular route
2 Upper campus loop (first roadway past Campus Way)
S

Express Lanes Advisory
Never enter express lanes if signage is blank or closed

If Zone on NE 179 St is Blocked
R N-S Rdwy
2 Main P&R stop (only if passengers are still on coach)
R E-W rdwy
S

When Express Lanes are Closed at Pike St/I-5 or When Scheduled Via Olive Way/I-5 Regular Lanes
Operate regular route
2 Pike St
L 8 Av
R Olive Way
L enter N/B I-5 regular lanes
C I-5
R "SR-522/Bothell/Lake City Way" Exit (#171)
C Lake City Way NE (SR-522)
C Regular route

Awareness Areas
5th Av/Union St
4th Av/S Washington St
4th Av/University St

Express Stops Eastbound
- 6 Av S / fs S Atlantic St (N/B)
- 4 Av S/ns S Jackson St
- 4 Av/ns James St
- 4 Av/ns Madison St
- 4 Av/fs Union St
- Pike St/ns 6 Av
- Lake City Way NE/ fs NE 85 St
- Lake City Way NE/ fs NE 125 St
- Lake City Way NE/ fs NE 130 St
- Lake City Way NE/ fs NE 137 St
- Bothell Way NE/ fs NE 145 St
- Bothell Way NE/ ns NE 153 St
- Bothell Way NE/ fs NE 165 St
- Bothell Way NE/ fs NE 170 St
- Bothell Way NE/ fs Ballinger Way NE
- NE Bothell Way/ fs 61 Av NE
- NE Bothell Way/ fs 68 Av NE
- NE Bothell Way/ fs 73 Av NE
- NE Bothell Way/ fs 80 Av NE
- Old Bothell Way/ fs 98 Av NE
- Main St/ns 103 Av NE
- UW Bothell Campus Way/110 Av NE
- Beardslee Blvd/ NE 195 St
- SR-522/SR-202 freeway station
- Woodinville-Snohomish Rd/139 Av NE
- NE 178 Pl/138 Pl NE
- Woodinville P&R

To		*Base*	
Woodinville Park & Ride	056A	East Base	04D4
Bothell	0567		

MAP NOTES

Common Points of Interest

1	Lake City Post Office
2	Kenmore Post Office
3	Chrysalis High School
4	Bothell Police Department
5	Kenmore Community Church P&R
6	Cascadia College
7	Lake Forest Park Police Department
8	WorkSource North Seattle
9	HealthPoint Kenmore
10	Bothell City Hall
11	Lake Forest Park City Hall
12	Bothell Municipal Court
13	Bothell Post Office
14	Woodinville Post Office
15	Lake Forest Park Station 57
16	North Public Health Center, Dental-PHC
17	Bothell P&R
18	Woodinville P&R
19	Woodinville Station 31
20	Lake Forest Park Library
21	Kenmore City Hall
22	Seattle Station 16
23	I-5/NE 65th St./Green Lake P&R
24	Our Savior Lutheran Church P&R
25	University of Washington-Bothell
26	Swedish Clinic Green Lake
27	UW Clinic Woodinville
28	Lake City Library
29	Kenmore Police Department
30	North Seattle DSHS
31	Kenmore P&R
32	Kenmore Library
33	KC East Precinct North Headquarters
34	Seattle Station 39
35	Bethany Bible Church P&R
36	Bothell Station 42
37	Calvary Christian Assembly Church P&R
38	Kenmore Station 51
39	Bothell Regional Library

Comfort Stations

79	Central/Atlantic Base
113	P&R - Bothell
156	P&R - Woodinville
413	Fred Meyers
414	Chevron Gas
481	U W Bothell Library (lock box)
549	Lyon's Den Coffee Shoppe
588	Starbucks
694	Central VM Base
702	Atlantic VM Base

For comfort stations in CBD, see CBD map in Associated maps list

Associated maps: CBD, Univeristy District, University of Washington

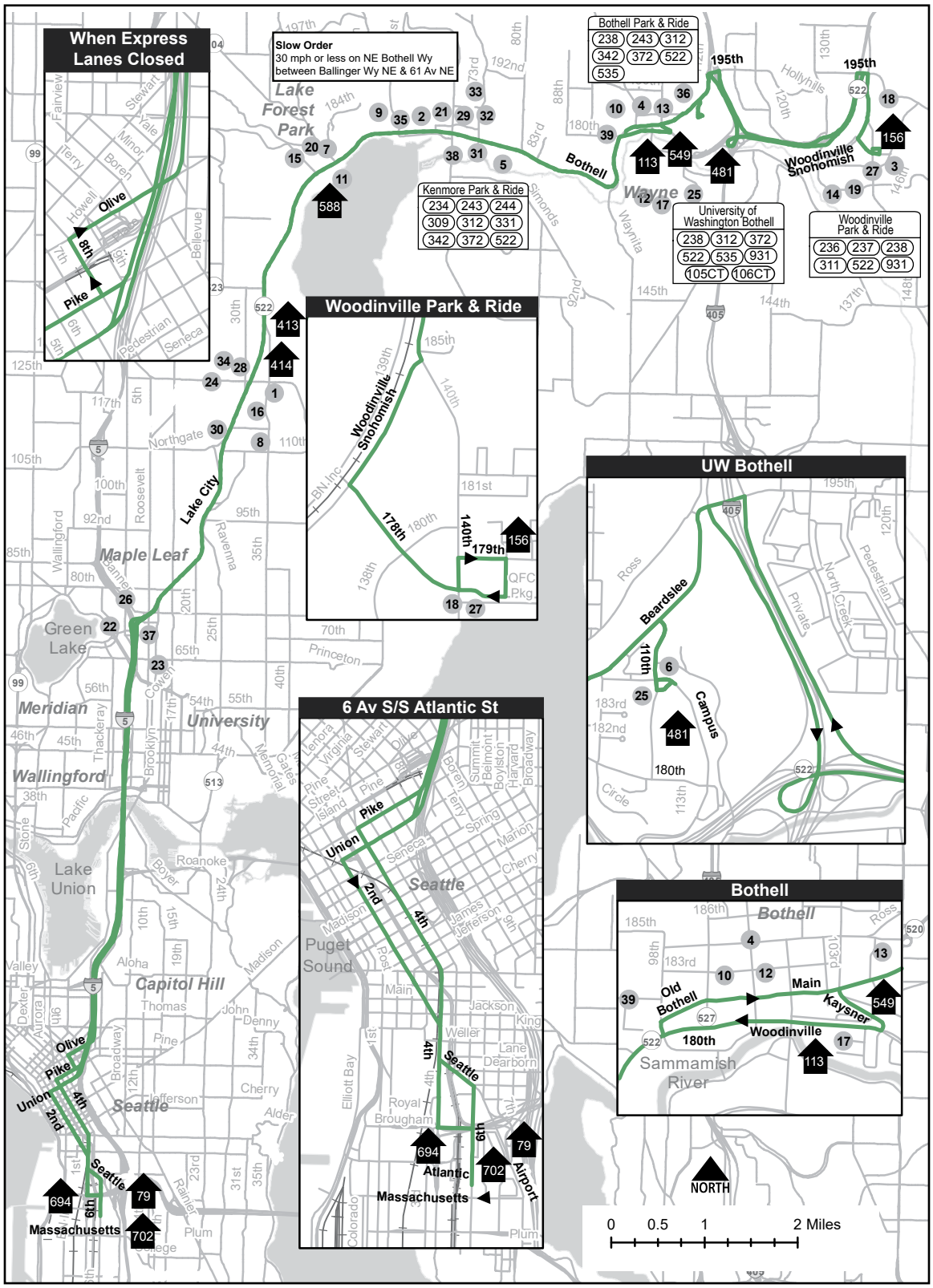
When Express Lanes Closed
Olive
8th
Pike
Slow Order
30 mph or less on NE Bothell Wy between Ballinger Wy NE & 61 Av NE
Bothell Park & Ride
238 243 312
342 372 522
535
Kenmore Park & Ride
234 243 244
309 312 331
342 372 522
University of Washington Bothell
238 312 372
522 535 931
105CT 106CT
Woodinville Park & Ride
236 237 238
311 522 931
Woodinville Park & Ride
Woodinville-Snohomish
BN Inc
178th
140th
179th
QFC Pkg
UW Bothell
Beardslee
110th
Campus
180th
Private
North Creek
Pedestrian
6 Av S/S Atlantic St
Pike
Union
2nd
4th
Seattle
Atlantic
Airport
Massachusetts
Bothell
Old Bothell
Main
Kaysner
Woodinville
180th
Sammamish River
Lake Forest Park
Bothell
Wayne
Woodinville Snohomish
Lake City
Maple Leaf
Green Lake
Meridian
University
Wallingford
Lake Union
Capitol Hill
Puget Sound
Olive
Pike
Union
2nd
4th
Seattle
Massachusetts
NORTH
0 0.5 1 2 Miles



Ricardo Diaz
Atlantic Base Operator of the Month
August 2017



Jack Knight
South Base Operator of the Month
August 2017



Narinderjit Kaile
North Base Operator of the Month
August 2017



Tom Murphy
Ryerson Base Operator of the Month
September 2017

University District

From: Kirkland Transit Center Bay 2

- ♦ Kirkland Transit Center Bay 2
- **C** 3 St
- **R** Central Way
- **R** 6 St
- **C** 108 Av NE
- **R** enter S Kirkland P&R
- **2** stop
- **L** Imagine Rd (exit rdwy)
- **L** NE 38 Pl
- **R** 108 Av NE
- **R** HOV entrance W/B SR-520
- **C** SR-520 HOV lane
- **L** "Bus Only" exit to Clyde Hill/Yarrow Point freeway station
- **2** Clyde Hill/Yarrow Point freeway station
- **C** SR-520 bus only lane
- **2** Evergreen Point freeway station
- **C** SR-520
- **R** "Montlake Blvd/ Univ of Wash" Exit
- **R** Montlake Blvd E
- **C** Montlake Blvd E
- **L** NE Pacific St
- **R** 15 Av NE
- **R** NE 45 St
- **R** Memorial Way NE (17 Av NE)
- **L** Stevens Way
- **2** UW HUB stop
- **C** Stevens Way
- **L** Grant Lane
- **S**

When Scheduled to 15 Av NE/NE 42 St

Operate regular route

- **2** 15 Av NE
- **S** (fs NE 42 St)

Express Stops Westbound:

- Kirkland Transit Center Bay 2
- 6 St S/9 Av S
- NE 58 St/108 Av NE
- S Kirkland P&R
- SR-520/Yarrow Point freeway station
- SR-520/Evergreen Point freeway station
- Montlake Blvd E/ E Shelby St
- NE Pacific St/Montlake Blvd NE (UW Link Station)
- NE Pacific St/ Pedestrian Overpass
- 15 Av NE/NE 40 St
- 15 Av NE/NE 42 St
- 15 Av NE/NE 45 St
- Stevens Way/ Memorial Way
- Stevens Way/ Pend Oreillie
- Stevens Way/ Benton Lane
- Stevens Way/ Garfield Lane
- Grant Lane/Stevens Way

Awareness Areas

Montlake Blvd NE/ NE Pacific St

Montlake Blvd NE/ SR-520

To		*Base*	
University District	0571	East Base	04D4

Kirkland

From: 15 Av NE/NE 42 St

♦ 15 Av NE
R NE 45 St
R Memorial Way NE (17 Av NE)
L Stevens Way
2 UW Hub stop
C Stevens Way
L Grant Lane
L 15 Av NE
L NE Pacific St
R Montlake Blvd NE
C Montlake Blvd E
R enter E/B SR-520 (Bus/Carpool Lane)
C SR-520 (merge left after Montlake freeway station)
L "Bus Only" exit to Evergreen Point freeway station
2 Evergreen Point freeway station
C SR-520 HOV lane
L "Bus Only" exit to Clyde Hill/Yarrow Point freeway station
2 Clyde Hill/Yarrow Point freeway station
C SR-520 HOV lane
C "108 Ave NE" HOV Exit
L 108 Av NE
L enter S Kirkland P&R
2 stop
L 107 Ln NE (exit rdwy)
L NE 38 Pl
L 108 Av NE
C 6 St S
C 6 St
L Kirkland Way
C Kirkland Av
R 3 St
2 Bay 2

When Scheduled from Memorial Way NE (17 Av NE/Stevens Way

♦ UW Hub stop
C Regular route

Express Stops Eastbound

- Stevens Way/ Memorial Way
- Stevens Way/ Pend Oreillie
- Stevens Way/ Benton Lane
- Stevens Way/ Garfield Lane
- Grant Lane/Stevens Way
- 15 Av NE/NE 40 St
- NE Pacific St/ Pedestrian Overpass
- NE Pacific St/ Montlake Blvd NE (UW Link Station)
- Montlake Blvd E/ Montlake freeway station
- SR-520/Evergreen Point freeway station
- SR-520/Yarrow Point freeway station
- S Kirkland P&R
- 108 Av NE/NE 58 St (Northwest University)
- 6 St S/NE 68 St
- Kirkland Transit Center Bay 2

Awareness Areas
Montlake Blvd NE/ NE Pacific St
Montlake Blvd NE/ SR-520

To		*Base*	
Kirkland	056C	East Base	04D4

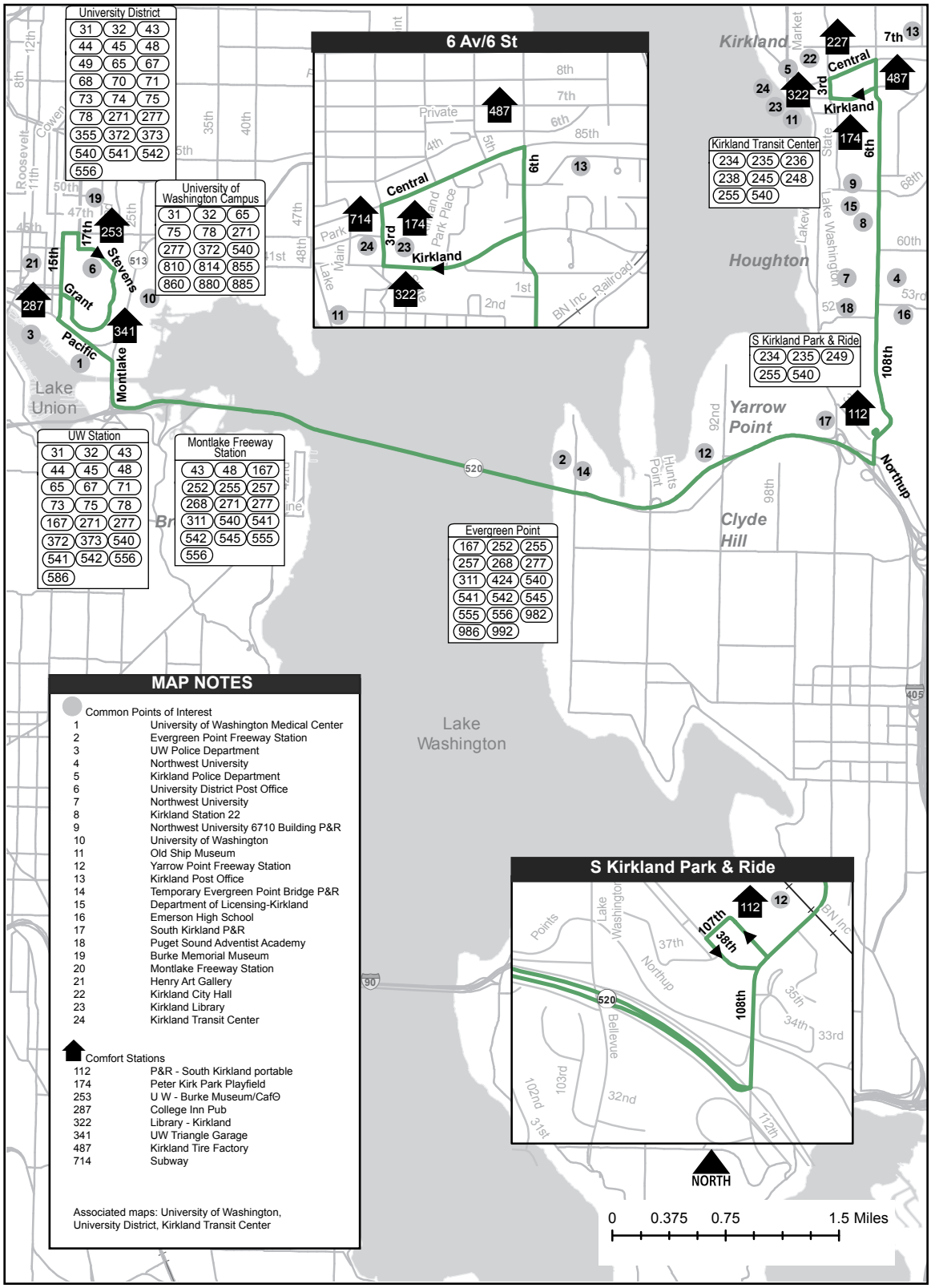

MAP NOTES

Common Points of Interest

1	University of Washington Medical Center
2	Evergreen Point Freeway Station
3	UW Police Department
4	Northwest University
5	Kirkland Police Department
6	University District Post Office
7	Northwest University
8	Kirkland Station 22
9	Northwest University 6710 Building P&R
10	University of Washington
11	Old Ship Museum
12	Yarrow Point Freeway Station
13	Kirkland Post Office
14	Temporary Evergreen Point Bridge P&R
15	Department of Licensing-Kirkland
16	Emerson High School
17	South Kirkland P&R
18	Puget Sound Adventist Academy
19	Burke Memorial Museum
20	Montlake Freeway Station
21	Henry Art Gallery
22	Kirkland City Hall
23	Kirkland Library
24	Kirkland Transit Center

Comfort Stations

112	P&R - South Kirkland portable
174	Peter Kirk Park Playfield
253	U W - Burke Museum/Café
287	College Inn Pub
322	Library - Kirkland
341	UW Triangle Garage
487	Kirkland Tire Factory
714	Subway

Associated maps: University of Washington, University District, Kirkland Transit Center

S Kirkland Park & Ride

University District

From: Overlake P&R

- ♦ Overlake P&R
- **C** through P&R (counterclockwise)
- **R** 152 Av NE
- **C** through roundabout
- **2** NE 31 St
- **C** NE 31 St
- **L** 156 Av NE
- **L** NE 40 St
- **L** enter W/B SR 520
- **C** SR-520 (merge left to HOV lane)
- **L** "Bus Only" exit to Clyde Hill/Yarrow Point freeway station
- **2** Clyde Hill/Yarrow Point freeway station
- **C** SR-520 bus only lane
- **2** Evergreen Point freeway station
- **C** SR-520
- **R** "Montlake Blvd/ Univ of Wash" Exit
- **R** Montlake Blvd E
- **C** Montlake Blvd NE
- **L** NE Pacific St
- **R** 15 Av NE
- **L** NE 50 St
- **S** (fs University Way NE)

Express Stops Westbound

- Overlake P&R
- Overlake Transit Center (Bay 4)
- SR-520 & NE 40 St
- Yarrow Point Freeway Station
- Evergreen Point Freeway Station
- Montlake Blvd E & E Shelby St
- NE Pacific St & Montlake Blvd NE (University of Washington Link Station)
- NE Pacific St/ Pedestrian Overpass
- 15 Av NE & NE 40 St
- 15 Av NE & NE 42 St
- 15 Ave NE & NE 45 St
- NE 50 St/University Wy NE

Overlake P&R

From: 15 Av NE/NE 43 St

- ♦ 15 Av NE
- **L** NE Pacific St
- **R** Montlake Blvd NE
- **C** Montlake Blvd E
- **2** Montlake Station Stop
- **R** enter E/B SR-520 (Bus/Carpool lane)
- **C** SR-520
- **C** SR-520 (merge left)
- **L** "Bus Only" exit to Evergreen Point freeway station
- **2** Evergreen Point freeway station
- **C** SR-520 HOV Lane
- **L** "Bus Only" exit to Clyde Hill/Yarrow Point freeway station
- **2** Clyde Hill/Yarrow Point freeway station
- **C** SR-520 (merge right)
- **R** "NE 40 St/NE 51 St" Exit
- **R** "NE 40 St" Exit
- **R** NE 40 St
- **R** 156 Av NE
- **R** NE 31 St
- **C** through roundabout
- **2** 152 Av NE
- **C** 152 Av NE
- **L** enter Overlake P&R
- **C** through P&R (counterclockwise)
- **S** Overlake P&R

Express Stops Eastbound

- 15 Av NE & NE 43 St
- 15 Av NE & NE Campus Pkwy
- 15 Ave NE & NE 40 St
- NE Pacific St/ Pedestrian Overpass
- NE Pacific St & Montlake Blvd NE (University of Washington Link Station)
- Montlake Blvd E & SR-520
- Evergreen Point Freeway Station
- Yarrow Point Freeway Station
- Overlake Transit Center (NE 40 St)
- 156 Ave NE & Overlake Transit Center
- Overlake P&R

Awareness Areas

Montlake Blvd NE/ NE Pacific St
Montlake Blvd NE/ SR-520

To		*Base*	
University District	028B	East Base	04D4
Overlake	0369		

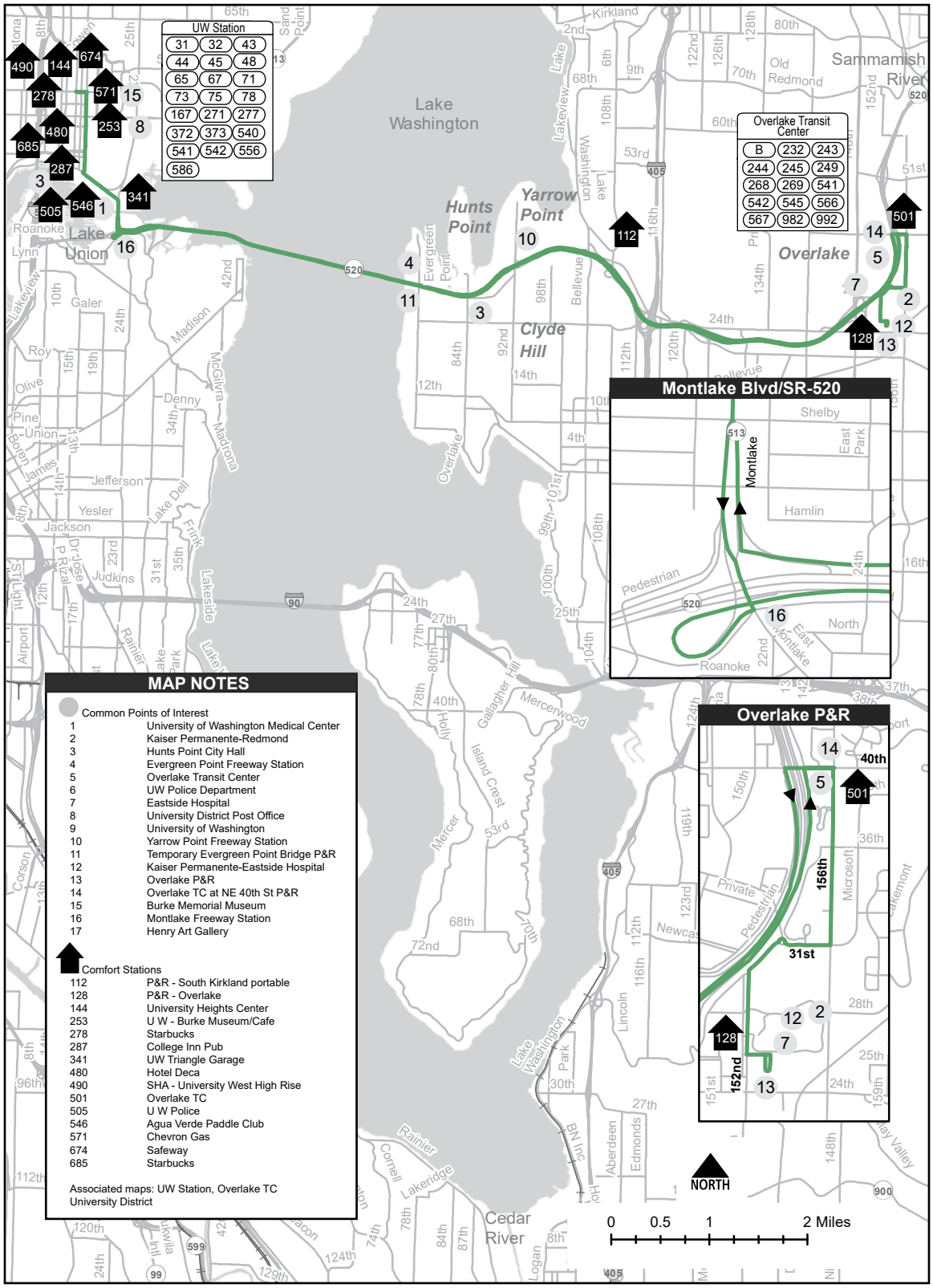

MAP NOTES

Common Points of Interest

1	University of Washington Medical Center
2	Kaiser Permanente-Redmond
3	Hunts Point City Hall
4	Evergreen Point Freeway Station
5	Overlake Transit Center
6	UW Police Department
7	Eastside Hospital
8	University District Post Office
9	University of Washington
10	Yarrow Point Freeway Station
11	Temporary Evergreen Point Bridge P&R
12	Kaiser Permanente-Eastside Hospital
13	Overlake P&R
14	Overlake TC at NE 40th St P&R
15	Burke Memorial Museum
16	Montlake Freeway Station
17	Henry Art Gallery

Comfort Stations

112	P&R - South Kirkland portable
128	P&R - Overlake
144	University Heights Center
253	U W - Burke Museum/Cafe
278	Starbucks
287	College Inn Pub
341	UW Triangle Garage
480	Hotel Deca
490	SHA - University West High Rise
501	Overlake TC
505	U W Police
546	Agua Verde Paddle Club
571	Chevron Gas
674	Safeway
685	Starbucks

Associated maps: UW Station, Overlake TC
University District

Green Lake Park and Ride

From: Redmond Transit Center

♦ Bay 5
R NE 83 St
R 161 Av NE
L NE 85 St
L 154 Av NE
C W Lake Sammamish Pkwy NE
R enter W/B SR-520
C SR-520
R "NE 51 St/NE 40 St" Exit
R "NE 51 St" Exit
C enter W/B SR-520
R "NE 40 St" Exit
C enter W/B SR-520
C SR-520 (merge left to HOV lane)
L "Bus Only" exit to Clyde Hill/Yarrow Point freeway station
2 Clyde Hill/Yarrow Point freeway station
C SR-520 bus only lane
2 Evergreen Point freeway station
C SR-520
R "Montlake Blvd E/ Univ of Wash" Exit
R Montlake Blvd E
C Montlake Blvd NE
L NE Pacific St
R 15 Av NE
L NE 50 St
R enter N/B I-5
C I-5
R "NE Ravenna Blvd/ NE 65 St" Exit (#170)
C 8 Av NE
L NE 65 St
S (ns Oswego Pl NE)

Express Stops Westbound

- Redmond Transit Center Bay 5
- NE 85 St/fs 160 Av NE
- 154 Av NE/fs NE 85 St
- W Lake Sammamish Pkwy NE/Leary Way
- SR-520/NE 51 St freeway station
- SR-520/NE 40 St freeway station
- SR-520/Yarrow Point freeway station
- SR-520/Evergreen Point freeway station
- Montlake Blvd E/ E Shelby St
- NE Pacific St/Montlake Blvd NE (UW Link Station)
- NE Pacific St/Pedestrian Overpass
- 15 Av NE/NE 40 St
- 15 Av NE/NE 42 St
- 15 Av NE/NE 45 St
- NE 50 St/ University Way NE
- NE 65 St/ns Oswego Pl NE (Green Lake P&R)

When Scheduled to NE 50 St/University Way NE

Operate regular route
2 NE 50 St
S (fs University Way NE)

Redmond Transit Center

From: NE Ravenna Blvd/I-5

♦ NE 65 St
L NE Ravenna Blvd
R Roosevelt Way NE
L NE 50 St
R 15 Av NE
L NE Pacific St
R Montlake Blvd NE
C Montlake Blvd E
2 Montlake Station Stop
R enter E/B SR-520 (Bus/Carpool lane)
C SR-520
C SR-520 (merge left)
L "Bus Only" exit to Evergreen Point freeway station
2 Evergreen Point freeway station
C SR-520 HOV lane
L "Bus Only" exit to Clyde Hill/Yarrow Point freeway station
2 Clyde Hill/Yarrow Point freeway station
C SR-520 (merge right)
R "NE 40 St/NE 51 St" Exit
R "NE 40 St" Exit
C enter E/B SR-520
R "NE 51 St" Exit
C enter E/B SR-520
R "W Lake Sammamish Pkwy NE" Exit
L W Lake Sammamish Pkwy NE
C 154 Av NE
R NE 85 St
R 161 Av NE
L NE 83 St
S Redmond Transit Center Bay 1

Express Stops Eastbound

- NE 65 St/ns Oswego Pl NE (Green Lake P&R)
- NE 50 St/ University Way NE
- 15 Av NE/NE 45 St
- 15 Av NE/NE 43 St
- 15 Av NE/ NE Campus Pkwy
- 15 Av NE/NE 40 St
- NE Pacific St/ Pedestrian Overpass
- NE Pacific St/Montlake Blvd NE (UW Link Station)
- Montlake Blvd E/ Montlake freeway station
- SR-520/Evergreen Point freeway station
- SR-520/Yarrow Point freeway station
- SR-520/NE 40 St freeway station
- SR-520/NE 51 St freeway station
- W Lake Sammamish Pkwy NE/fs Leary Way
- NE 85 St/fs 154 Av NE
- NE 85 St/ns 161 Av NE
- Redmond Transit Center Bay 1

When Scheduled from 15 Av NE/NE 43 St

♦ 15 Av NE
C Regular route

Awareness Areas

Montlake Blvd NE/ NE Pacific St
Montlake Blvd NE/ SR-520

To		Base	
Green Lake Park & Ride	00D8	East Base	04D4
U District	007E		
Redmond Transit Center	0044		

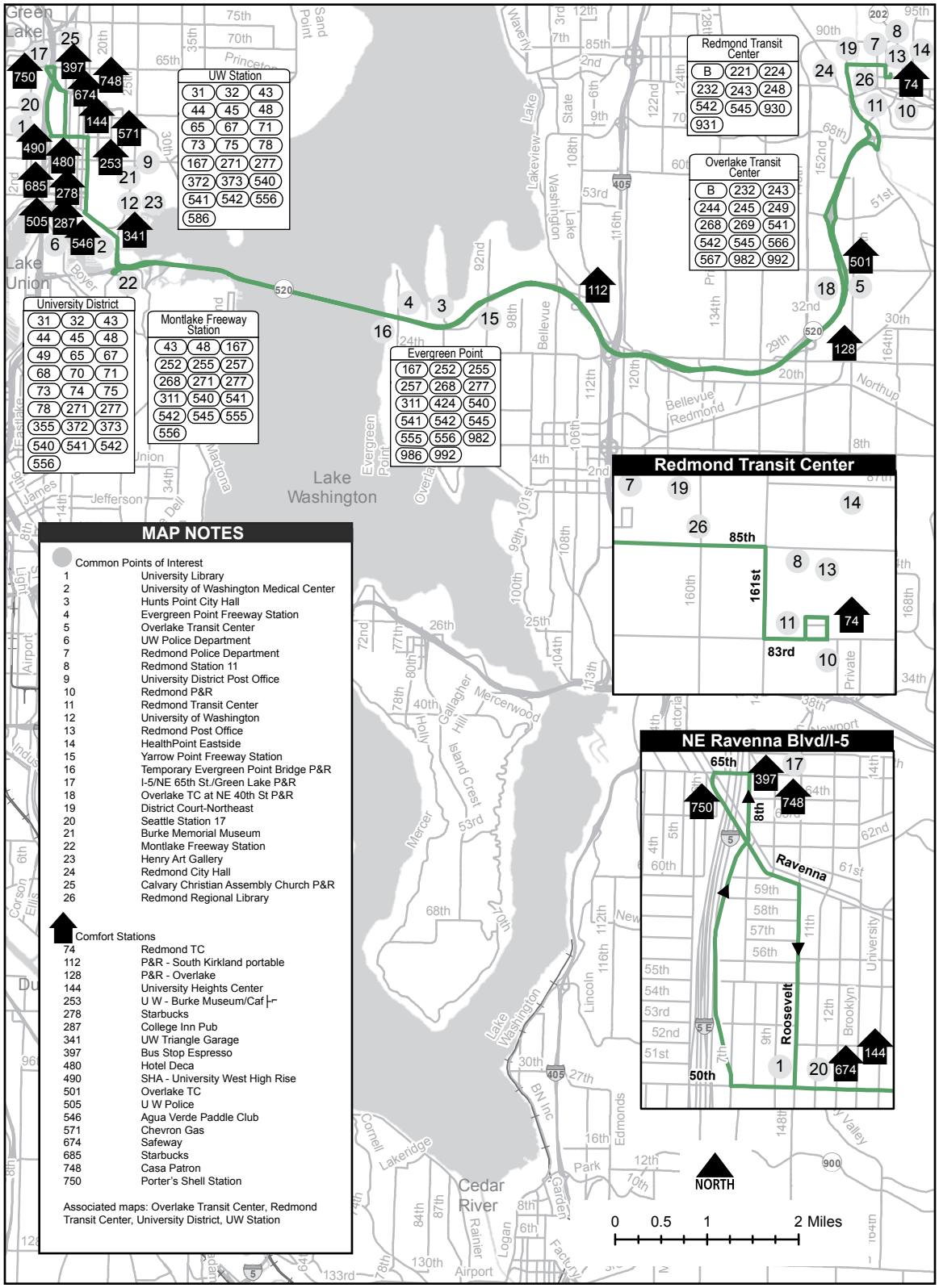

MAP NOTES

Common Points of Interest

1	University Library
2	University of Washington Medical Center
3	Hunts Point City Hall
4	Evergreen Point Freeway Station
5	Overlake Transit Center
6	UW Police Department
7	Redmond Police Department
8	Redmond Station 11
9	University District Post Office
10	Redmond P&R
11	Redmond Transit Center
12	University of Washington
13	Redmond Post Office
14	HealthPoint Eastside
15	Yarrow Point Freeway Station
16	Temporary Evergreen Point Bridge P&R
17	I-5/NE 65th St./Green Lake P&R
18	Overlake TC at NE 40th St P&R
19	District Court-Northeast
20	Seattle Station 17
21	Burke Memorial Museum
22	Montlake Freeway Station
23	Henry Art Gallery
24	Redmond City Hall
25	Calvary Christian Assembly Church P&R
26	Redmond Regional Library

Comfort Stations

74	Redmond TC
112	P&R - South Kirkland portable
128	P&R - Overlake
144	University Heights Center
253	U W - Burke Museum/Caf
278	Starbucks
287	College Inn Pub
341	UW Triangle Garage
397	Bus Stop Espresso
480	Hotel Deca
490	SHA - University West High Rise
501	Overlake TC
505	U W Police
546	Agua Verde Paddle Club
571	Chevron Gas
674	Safeway
685	Starbucks
748	Casa Patron
750	Porter's Shell Station

Associated maps: Overlake Transit Center, Redmond Transit Center, University District, UW Station



Deborah Conaway
East Base Operator of the Month
August 2017



Janet Webster
Central Base Operator of the Month
September 2017



Timothy Harrington
South Base Operator of the Month
September 2017



Jason Sinclair
Atlantic Base Operator of the Month
September 2017

Downtown Seattle

From: Bear Creek Park & Ride

♦ Bear Creek P&R (East rdwy)
R E-W rdwy
R Passenger pick-up rdwy
L 178 Pl NE
R NE 76 St
R NE Redmond Way
R 164 Av NE
L NE 83 St
2 Redmond Transit Center Bay 6
C NE 83 St
R 161 Av NE
L NE 85 St
L 154 Av NE
C W Lake Sammamish Pkwy NE
R enter W/B SR-520
C SR-520
R "NE 51 St/NE 40 St" Exit
R "NE 51 St" Exit
C across NE 51 St
2 NE 51 St Freeway Express stop
C collector/distributor lanes
R "NE 40 St" Exit
C across NE 40 St
2 Freeway Express stop
C collector/distributor lanes
C enter W/B SR-520
C SR-520 (merge left to HOV lane)
L "Bus Only" exit to Clyde Hill/Yarrow Point freeway station
2 Clyde Hill/Yarrow Point freeway station
C SR-520 bus only lane
2 Evergreen Point freeway station
C SR-520
C enter "I-5 South/ Seattle/Portland"
C I-5
R "Stewart St/Denny Way" Exit (#166)
C Stewart St
L 5 Av(ns monorail pillars)
C 5 Av (right lane when clear of pillars)
C 5 Av S
L Seattle Blvd S (Airport Way S)
C Airport Way S
S (fs S Royal Brougham Way)

When Scheduled Through the Overlake Transit Center
Operate regular route

2 "NE 40 St" Exit
L NE 40 St
R 156 Av NE
R enter Overlake Transit Center
C through transit center (counterclockwise loop)
2 Bay 4
L 156 Av NE
L NE 40 St
L enter W/B SR-520
C Regular route

Express Stop Westbound

- Bear Creek P&R
- NE 76 St/177 Pl NE
- NE Redmond Way/ ns NE 79 St
- Redmond Transit Center Bay 6
- NE 85 St/fs 160 Av NE
- 154 Av NE/fs NE 85 St
- W Lake Sammamish Pkwy NE/Leary Way
- SR-520/NE 51 St freeway station
- Overlake Transit Center Bay 4 (when scheduled through transit center)
- SR-520/NE 40 St freeway station
- SR-520/Yarrow Point freeway station
- SR-520/Evergreen Point freeway station
- SR-520/Montlake freeway station
- Stewart St/fs Yale Av
- Stewart St/ns 9 Av
- Stewart St/ns 7 Av
- 5 Av/ns Pine St
- 5 Av/ns University St
- 5 Av/ns Marion St
- 5 Av/ns Jefferson St
- 5 Av/fs S Jackson St
- 6 Av/Airport Way S/fs Royal Brougham Way

Awareness Areas
5th Av/Union St
4th Av/S Washington St
4th Av/University St

To		*Base*	
Downtown Seattle	05B8	East Base	04D4

Bear Creek Park & Ride

From: 6 Av S/fs S Atlantic St

♦ 6 Av S
L S Royal Brougham Wy
R 4 Av S
C 4 Av
R Olive Way
L enter N/B I-5
C I-5
R "SR-520/Bellevue/ Kirkland" Exit (#168B)
C SR-520
C SR-520 (merge left after Montlake freeway station)
L "Bus Only" exit to Evergreen Point freeway station
2 Evergreen Point freeway station
C SR-520 HOV lane
L "Bus Only" exit to Clyde Hill/Yarrow Point freeway station
2 Clyde Hill/Yarrow Point freeway station
C SR-520 (merge right)
R "NE 40 St/NE 51 St" Exit
2 Freeway Express stop at Overlake Transit Center
C collector/distributor lanes
R "NE 51 St " Exit
C across NE 51 St
2 Freeway Express stop
C enter E/B SR-520
R "W Lake Sammamish Pkwy NE" Exit
L W Lake Sammamish Pkwy NE
C 154 Av NE
R NE 85 St
R 161 Av NE
L NE 83 St
2 Redmond Transit Center Bay 3
C NE 83 St
R 164 Av NE (SR 202)
L NE Redmond Way
L NE 76 St
L 178 Pl NE
R enter Bear Creek P&R
C through P&R (passenger pick-up rdwy)
R 178 Pl NE
R NE Union Hill Rd
R enter Bear Creek P&R (East rdwy)
S (Layover A or B)

When Scheduled via E Olive St/Bellevue Av
Operate regular route

2 Olive Way
R Boren Av
L Pine St
C E Pine St
L Bellevue Av
L E Olive Way
R enter N/B I-5
C Regular route

Express Stops Eastbound

- 6 Av S/ fs S Atlantic St (N/B)
- 4 Av S/ns S Jackson St
- 4 Av/James St
- 4 Av/Marion St
- 4 Av/Pike St
- Olive Way/ns 8 Av
- Olive Way/ns Terry Av
- Bellevue Av/E Olive St (when scheduled via Capitol Hill)
- SR-520/Montlake freeway station
- SR-520/Evergreen Point freeway station
- SR-520/Yarrow Point freeway station (92 Av NE)
- SR-520/NE 40 St freeway station
- SR-520/NE 51 St freeway station
- W Lake Sammamish Pkwy NE/fs Leary Way
- NE 85 St/fs 154 Av NE
- NE 85 St/ns 161 Av NE
- Redmond Transit Center Bay 3
- Cleveland St/ ns 166 Av NE
- NE 76 St/177 Pl NE
- Bear Creek P&R

Awareness Areas
5th Av/Union St
4th Av/S Washington St
4th Av/University St

To		Base	
Redmond	05C1	East Base	04D4

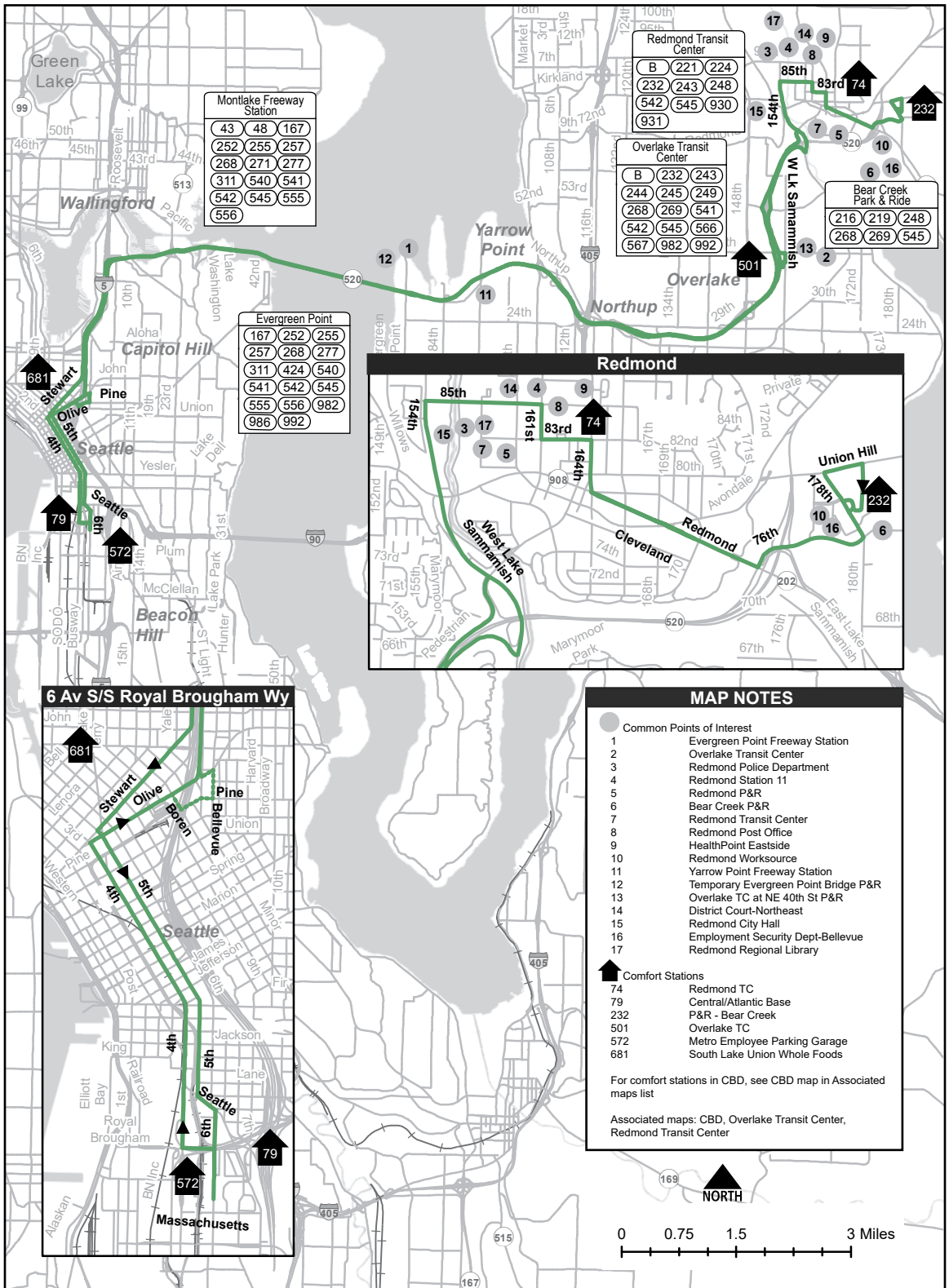
Redmond Transit Center
B 221 224
232 243 248
542 545 930
931
Overlake Transit Center
B 232 243
244 245 249
268 269 541
542 545 566
567 982 992
Bear Creek Park & Ride
216 219 248
268 269 545
Montlake Freeway Station
43 48 167
252 255 257
268 271 277
311 540 541
542 545 555
556
Evergreen Point
167 252 255
257 268 277
311 424 540
541 542 545
555 556 982
986 992
Redmond
6 Av S/S Royal Brougham Wy
Green Lake
Wallingford
Capitol Hill
Seattle
Beacon Hill
Yarrow Point
Northup
Overlake
Aloha
John
Pine
Olive
Stewart
Union
Yesler
Plum
McClellan
Lake Park
Lake Dell
Lake Washington
Roosevelt
Pacific
Market
Kirkland
Private
Willows
Avondale
Cleveland
Redmond
West Lake Sammamish
Union Hill
Marymoor Park
Pedestrian
East Lake Sammamish
W Lk Sammamish
Bellevue
Boren
Spring
Marion
Madison
Harvard
Broadway
Jackson
King
Lane
Elliott Bay
Royal Brougham
Massachusetts
Alaskan
BN Inc
SODO Busway
Lenora
Western
Post
Pecific
Jefferson
James
Minor
Fir
Yale
Belmont
Harrison
Terry
Boylston
Lake Union
Aurora
Evergreen Point
Northup
Willows
Private
Avondale
Cleveland
Redmond
West Lake Sammamish
Union Hill
Marymoor Park
Pedestrian
East Lake Sammamish
W Lk Sammamish
Bellevue
Boren
Spring
Marion
Madison
Harvard
Broadway
Jackson
King
Lane
Elliott Bay
Royal Brougham
Massachusetts
Alaskan
BN Inc
SODO Busway
Lenora
Western
Post
Pecific
Jefferson
James
Minor
Fir
Yale
Belmont
Harrison
Terry
Boylston
Lake Union
Aurora
Green Lake
Wallingford
Capitol Hill
Seattle
Beacon Hill
Yarrow Point
Northup
Overlake
Aloha
John
Pine
Olive
Stewart
Union
Yesler
Plum
McClellan
Lake Park
Lake Dell
Lake Washington
Roosevelt
Pacific
Market
Kirkland
Private
Willows
Avondale
Cleveland
Redmond
West Lake Sammamish
Union Hill
Marymoor Park
Pedestrian
East Lake Sammamish
W Lk Sammamish
Bellevue
Boren
Spring
Marion
Madison
Harvard
Broadway
Jackson
King
Lane
Elliott Bay
Royal Brougham
Massachusetts
Alaskan
BN Inc
SODO Busway
Lenora
Western
Post
Pecific
Jefferson
James
Minor
Fir
Yale
Belmont
Harrison
Terry
Boylston
Lake Union
Aurora
Green Lake
Wallingford
Capitol Hill
Seattle
Beacon Hill
Yarrow Point
Northup
Overlake
Aloha
John
Pine
Olive
Stewart
Union
Yesler
Plum
McClellan
Lake Park
Lake Dell
Lake Washington
Roosevelt
Pacific
Market
Kirkland
Private
Willows
Avondale
Cleveland
Redmond
West Lake Sammamish
Union Hill
Marymoor Park
Pedestrian
East Lake Sammamish
W Lk Sammamish
Bellevue
Boren
Spring
Marion
Madison
Harvard
Broadway
Jackson
King
Lane
Elliott Bay
Royal Brougham
Massachusetts
Alaskan
BN Inc
SODO Busway
Lenora
Western
Post
Pecific
Jefferson
James
Minor
Fir
Yale
Belmont
Harrison
Terry
Boylston
Lake Union
Aurora
Green Lake
Wallingford
Capitol Hill
Seattle
Beacon Hill
Yarrow Point
Northup
Overlake
Aloha
John
Pine
Olive
Stewart
Union
Yesler
Plum
McClellan
Lake Park
Lake Dell
Lake Washington
Roosevelt
Pacific
Market
Kirkland
Private
Willows
Avondale
Cleveland
Redmond
West Lake Sammamish
Union Hill
Marymoor Park
Pedestrian
East Lake Sammamish
W Lk Sammamish
Bellevue
Boren
Spring
Marion
Madison
Harvard
Broadway
Jackson
King
Lane
Elliott Bay
Royal Brougham
Massachusetts
Alaskan
BN Inc
SODO Busway
Lenora
Western
Post
Pecific
Jefferson
James
Minor
Fir
Yale
Belmont
Harrison
Terry
Boylston
Lake Union
Aurora
MAP NOTES
Common Points of Interest
1 Evergreen Point Freeway Station
2 Overlake Transit Center
3 Redmond Police Department
4 Redmond Station 11
5 Redmond P&R
6 Bear Creek P&R
7 Redmond Transit Center
8 Redmond Post Office
9 HealthPoint Eastside
10 Redmond Worksource
11 Yarrow Point Freeway Station
12 Temporary Evergreen Point Bridge P&R
13 Overlake TC at NE 40th St P&R
14 District Court-Northeast
15 Redmond City Hall
16 Employment Security Dept-Bellevue
17 Redmond Regional Library
Comfort Stations
74 Redmond TC
79 Central/Atlantic Base
232 P&R - Bear Creek
501 Overlake TC
572 Metro Employee Parking Garage
681 South Lake Union Whole Foods
For comfort stations in CBD, see CBD map in Associated maps list
Associated maps: CBD, Overlake Transit Center, Redmond Transit Center
NORTH
0 0.75 1.5 3 Miles



Andre Davis
North Base Operator of the Month
September 2017



Dontay Duncan
Bellevue Base Operator of the Month
September 2017



Keith Tuley
South Base Operator of the Month
October 2017



Reuben Whiten Sr.
Ryerson Base Operator of the Month
October 2017

Convention Place Station

From: 110 Av NE/NE 10 St

♦ 110 Av NE/NE 10 St
R enter Bellevue Transit Center (NE 6 St)
2 Bay 9
L 108 Av NE
R NE 4 St
L Bellevue Wy NE
C Bellevue Wy SE
R Main St
L Bellevue Way SE
L enter W/B I-90 HOV lane ("bus/carpool only")
C I-90 HOV lane (Stay in regular I-90 rdwy – do not enter center express lanes)
L "80 Av SE" Exit ("Buses/carpools")
R 80 Av SE
L N Mercer Way
C enter W/B I-90
C I-90 regular lanes
L "Buses/Carpools" Exit (upon exiting Mount Baker tunnel)
C I-90 Bus/Carpool lane
R "Metro Transit Only" Exit (tunnel exit)
C lane #5
C Bay "A" through tunnel
L to CPS lane #11
S CPS lane #11 dropoff

When Scheduled from Bellevue Transit Center Bay 9

♦ Bellevue Transit Center Bay 9
C Regular route

When Terminating at CPS

2 Bay A/B

When Scheduled Through Dowtown Seattle Via 4 Av S

Operate regular route

2 I-90 Bus/Carpool Lane
L Seattle Blvd S
R 4 Av S
C 4 Av
R Pike St
L 8 Av
R Olive Way
R enter CPS
L CPS Lane #11
C CPS Lane #11 dropoff
C Bay "I" through CPS
R CPS turnback route
R layover lane
S

Express Lanes Advisory

Never enter express lanes if signage is blank or closed

When Operating in W/B I-90 Regular Lanes and Access to Rainier Av Freeway Station is Blocked

Operate regular route

2 I-90 regular lanes
R 4 Av S
L S Royal Brougham Way
L SODO Busway
C enter IDS (N/B)
C Lane #5
C Regular route

When Tunnel Closed

Operate regular route

2 I-90 Bus/Carpool lane
L Seattle Blvd S
R 4 Av S
C 4 Av
R Pike St
L 8 Av
R Olive Way
S Terry Av

Express Stops Westbound

- 110 Av NE/NE 10 St (S/B)
- NE 6 St (Bellevue Transit Center Bay 9)/108 Av NE
- 108 Av NE/NE 2 St
- 108 Av NE/Main St
- Bellevue Way SE/ Main St
- Bellevue Way SE/ SE 3 St
- Bellevue Way SE/ SE 11 St (park&pool lot)
- Bellevue Way SE/ SE 16 St
- Bellevue Way SE/ 112 Av SE
- N Mercer Way/80 Av SE (North Mercer Island P&R)
- I-90/Rainier Av S freeway station
- 4 Av S/ns S Jackson St
- 4 Av S/ fs S Washington St
- 4 Av/fs Cherry St
- 4 Av/ns Seneca St
- Pike St/ns 6 Av
- Olive Way/ns Terry Av

For Emergency Tunnel Closure, Refer to Tunnel Maps and Emergency Closure Information Section

Awareness Areas

Bellevue Wy NE/1st St
NE 4th St/Bellevue Wy NE
4th Av/S Washington St
4th Av/University St

To		Base	
Seattle	0030	East Base	04D4

Bellevue

From: Convention Place Station

♦ CPS Lane #9 or #10
C Bay "D" route through tunnel
C through IDS
2 Lane 7
R Lane 8
C enter E/B I-90 Bus/Carpool lanes
R I-90 regular lanes (east of Rainier Av S Freeway station)
C I-90 regular lanes
R "77 Av SE" Exit (#7)
L 77 Av SE
R N Mercer Way
R 80 Av SE
L enter E/B I-90 ("Buses/Carpools")
C HOV lane
C HOV left lane ("Jct I-405/ Bellevue Way/Buses/ Carpools/Exit only")
L "Bellevue Way" Exit
C Bellevue Way SE
C Bellevue Way NE
R NE 4 St
L 108 Av NE
2 Bellevue Transit Center (Bay 12)
C 108 Av NE
R NE 12 St
R 110 Av NE
S

Express Lanes Advisory
Never enter express lanes if signage is blank or closed

Express Stops Eastbound
- I-90/Rainier Av S freeway station
- Bellevue Way SE (South Bellevue P&R)
- Bellevue Way SE/ SE 10 St (park & pool lot)
- Bellevue Way SE/SE 3 St
- Bellevue Way NE/Main St
- NE 4 St/105 Av NE
- 108 Av NE (Bellevue Transit Center Bay 12)/ NE 6 St
- 110 Av NE/NE 10 St (S/B)

For Emergency Tunnel Closure, Refer to Tunnel Maps and Emergency Closure Information Section

Awareness Areas
Bellevue Wy NE/1st St
NE 4th St/Bellevue Wy NE
4th Av/S Washington St
4th Av/University St

To		*Base*	
Bellevue	0799	East Base	04D4

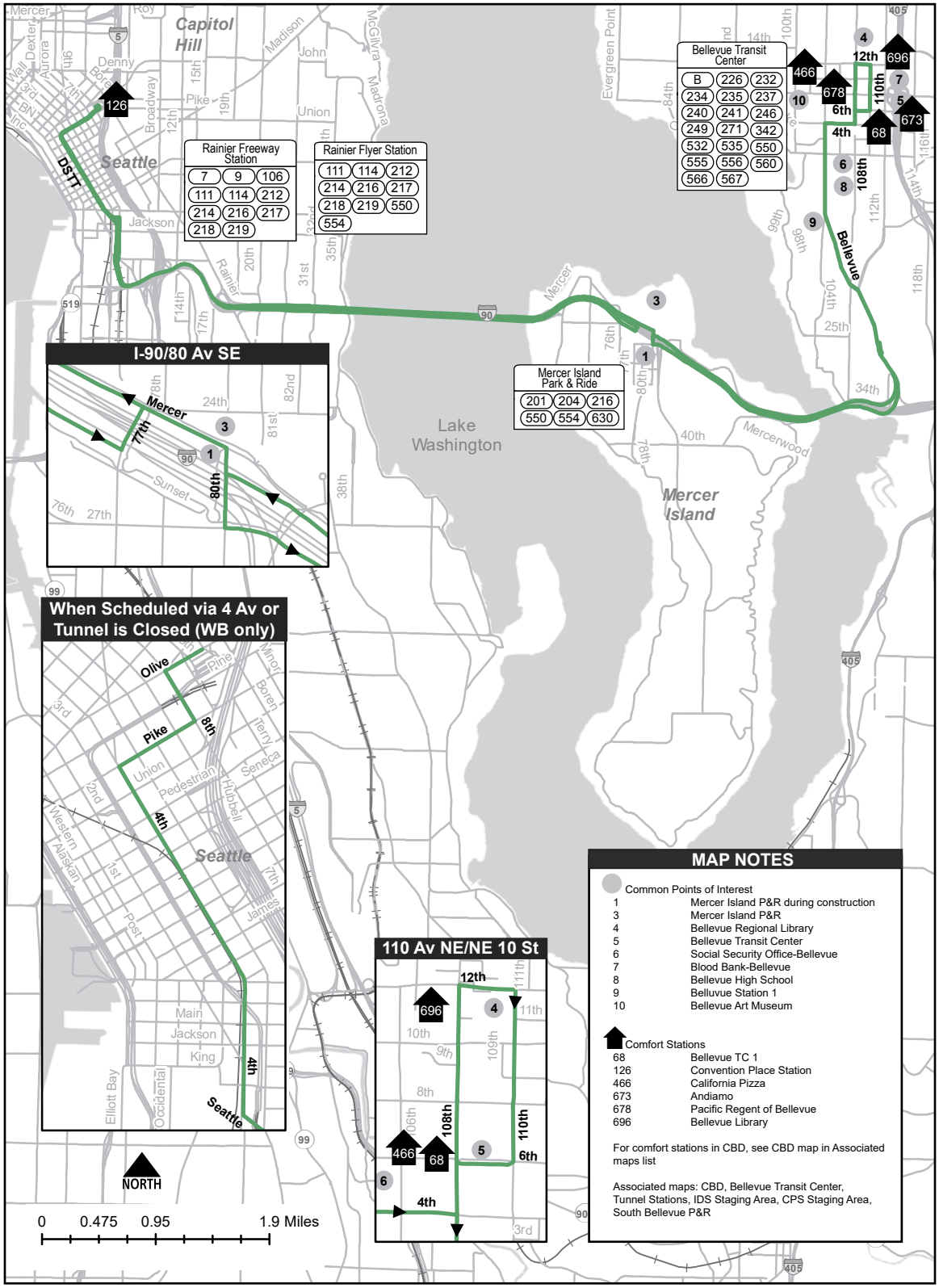
Capitol Hill
Seattle
Lake Washington
Mercer Island
Bellevue
Rainier Freeway Station
7 9 106
111 114 212
214 216 217
218 219
Rainier Flyer Station
111 114 212
214 216 217
218 219 550
554
Bellevue Transit Center
B 226 232
234 235 237
240 241 246
249 271 342
532 535 550
555 556 560
566 567
Mercer Island Park & Ride
201 204 216
550 554 630
I-90/80 Av SE
When Scheduled via 4 Av or Tunnel is Closed (WB only)
110 Av NE/NE 10 St
MAP NOTES
Common Points of Interest
1 Mercer Island P&R during construction
3 Mercer Island P&R
4 Bellevue Regional Library
5 Bellevue Transit Center
6 Social Security Office-Bellevue
7 Blood Bank-Bellevue
8 Bellevue High School
9 Belluvue Station 1
10 Bellevue Art Museum
Comfort Stations
68 Bellevue TC 1
126 Convention Place Station
466 California Pizza
673 Andiamo
678 Pacific Regent of Bellevue
696 Bellevue Library
For comfort stations in CBD, see CBD map in Associated maps list
Associated maps: CBD, Bellevue Transit Center, Tunnel Stations, IDS Staging Area, CPS Staging Area, South Bellevue P&R
NORTH
0 0.475 0.95 1.9 Miles



Francisco Garcia
East Base Operator of the Month
September 2017



Tim Wilson
North Base Operator of the Month
October 2017



Ricardo Gallardo
East Base Operator of the Month
October 2017



Rodger Price
Atlantic Base Operator of the Month
October 2017

Downtown Seattle

From: Issaquah Highlands Park and Ride

♦ Issaquah Highlands P&R Bay 4
C counterclockwise through P&R to S/B exit
C 9 Av NE
C Highlands Dr NE
C E Sunset Way
C W Sunset Way
R Newport Way NW
L Newport Way NW (at intersection with Maple St NW)
R enter Issaquah Transit Center (bus only)
C bus loop
2 Bay 2
C 17 Av NW Exit (SR-900)
R 17 Av NW (Renton-Issaquah Rd SE/ SR-900)
R enter W/B I-90
R I-90 (merge left to HOV lane)
L "142 Pl SE" HOV Exit (buses/carpools)
C entrance W/B I-90 HOV lanes
C I-90 HOV lane "Buses/Carpools" (Stay in regular I-90 rdwy – do not enter center express lanes)
L "80 Av SE" Exit ("Buses/carpools")
R 80 Av SE
L N Mercer Way
C enter W/B I-90
C I-90 regular lanes
C "Buses/Carpools" exit (upon exiting Mount Baker tunnel)
S W/B I-90/Rainier Av S Flyer Stop
R W/B I-90 Regular lanes
C W/B I-90 (merge two lanes to the right)
C Follow signs to City Center/Amtrak
L 4 Av S
C 4 Av
S (fs Stewart St)

When Scheduled from NE Redmond-Fall City Rd/185 Av NE

♦ NE Redmond-Fall City Rd
R Sahalee Way
C 228 Av NE
C 228 Av SE
R SE 30 St
L transit entrance S Sammamish P&R
C through P&R loop
2 Bay 1
C bus loop
R SE 30 St
C Issaquah-Pine Lake Rd
C Highlands Dr NE
C 9 Av NE
L "Transit Only" enter Issaquah Highlands P&R
2 Bay 4
C Regular route

When Operating in W/B I-90 Regular Lanes and Access to Rainier Av Freeway Station is Blocked

Operate regular route

2 I-90 regular lanes
L 4 Av S
2 stop ns S Jackson St
C 4 Av S
C Regular route

Express Lanes Advisory

Never enter express lanes if signage is blank or closed

Express Stops Westbound

- NE Redmond Way/ 185 Av NE
- 228 Av NE/NE 25 Way
- 228 Av NE/ NE Inglewood Hill Rd
- 228 Av SE/SE 8 St
- S Sammamish P&R Bay 1
- Issaquah-Pine Lake Rd SE/ SE 37 Pl
- Issaquah Highlands P&R (Bay 4)
- 9 Av NE/NE Ellis Dr
- E Sunset Way/1 Av NE
- Issaquah Transit Center Bay 2
- Westbound I-90 on-ramp fs 142 Pl SE
- Mercer Island P&R
- I-90/Rainier Av S freeway station
- 5 Av S/S Jackson St
- 4 Av/S Washington St
- 4 Av/Cherry St
- 4 Av/Seneca St
- 4 Av/Pike St
- 4 Av/Stewart St

Awareness Areas

4th Av/S Washington St
4th Av/University St

To		Base	
Downtown Seattle	07E9	East Base	04D4

Issaquah Highlands Park & Ride

From: Blanchard St/8 Av

♦ Lenora St
L 2 Av
C 2 Av Ext S
L S Washington St
R 5 Av S
C I-90 (HOV lane)
C I-90 Bus/Carpool lane
R I-90 regular lanes (east of Rainier Av S freeway station)
R "77 Av SE" Exit (#7)
L 77 Av SE
R N Mercer Way
R 80 Av SE
L enter E/B I-90 ("Buses/Carpools")
C HOV lane
C HOV right lane ("I-90 East/Spokane/Buses/ Carpools")
R "I-90 East/Spokane" Exit
C I-90 (stay in HOV lane)
L "142 Pl SE" HOV Exit (buses/carpools)
C enter E/B I-90 HOV on-ramp
C I-90
R "SR-900 South/ Renton" Exit (#15)
R 17 Av NW (Renton-Issaquah Rd SE/ (SR-900)
L enter Issaquah Transit Center (bus only)
C bus loop
2 Bay 6
C NW Maple St exit
R NW Maple St
C Newport Way NW
L W Sunset Way
C E Sunset Way
C Highlands Dr NE
L "Transit Only" entrance Issaquah Highlands P&R
C counterclockwise through P&R
2 Bay 3

When Scheduled to NE Redmond-Fall City Rd/ NE 185 Av NE

C counterclockwise through P&R to N/B exit
C Highlands Dr NE
C Issaquah-Pine Lake Rd SE
C SE 30 St
L transit entrance S Sammamish P&R loop
2 Bay 1
C through P&R loop
R SE 30 St
L 228 Av SE
C 228 Av NE
C Sahalee Way NR
L NE Redmond-Fall City Rd
S (fs 185 Av NE)

Express Lanes Advisory

Never enter express lanes if signage is blank or closed

Express Stops Eastbound

- Lenora St/4 Av
- 2 Av/Stewart St
- 2 Av/Seneca St
- 2 Av/Cherry St
- S Washington St/4 Av S
- 5 Av S/fs S Jackson St
- I-90/Rainier Av S Freeway station
- Mercer Island P&R
- Eastbound I-90 off-ramp ns 142 Pl SE
- Issaquah Transit Center Bay 6
- E Sunset Way/Rainier Blvd
- Issaquah Highlands Dr/ NE Ellis
- Issaquah Highlands P&R (Bay 3)
- Issaquah-Pine Lake Rd SE/ Issaquah-Fall City Rd
- Issaquah-Pine Lake Rd SE/SE 37 Pl
- S Sammamish P&R Bay 1
- 228 Av SE/SE 8 St
- 228 Av NE/NE 8 St
- 228 Av NE/NE 25 Way
- NE Redmond Way/ 185 Av NE

Awareness Areas

4th Av/S Washington St
4th Av/University St

To		*Base*	
Issaquah	07EB	East Base	04D4
Sammamish (via Issaquah)	0557		

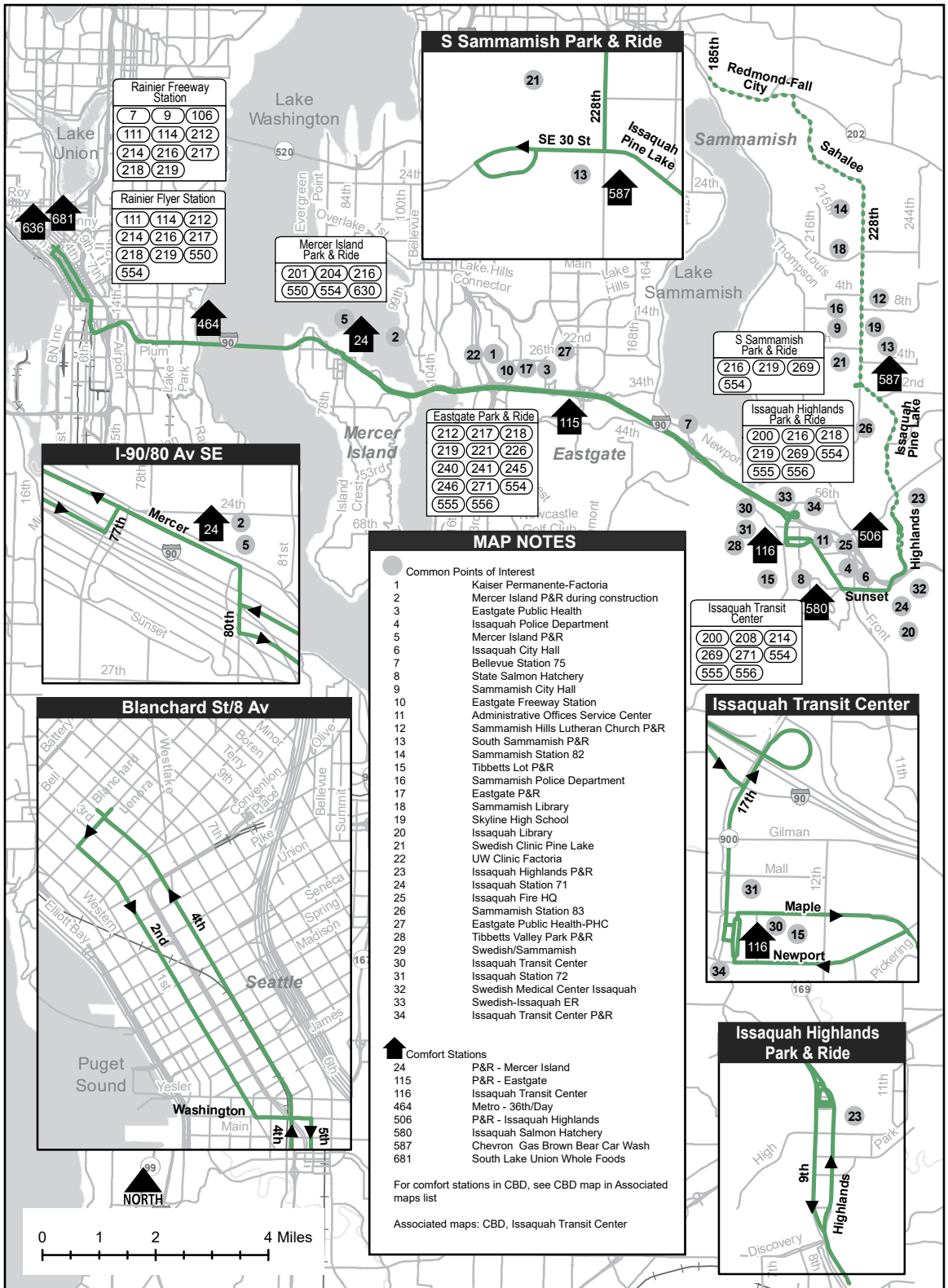

MAP NOTES

Common Points of Interest

1	Kaiser Permanente-Factoria
2	Mercer Island P&R during construction
3	Eastgate Public Health
4	Issaquah Police Department
5	Mercer Island P&R
6	Issaquah City Hall
7	Bellevue Station 75
8	State Salmon Hatchery
9	Sammamish City Hall
10	Eastgate Freeway Station
11	Administrative Offices Service Center
12	Sammamish Hills Lutheran Church P&R
13	South Sammamish P&R
14	Sammamish Station 82
15	Tibbetts Lot P&R
16	Sammamish Police Department
17	Eastgate P&R
18	Sammamish Library
19	Skyline High School
20	Issaquah Library
21	Swedish Clinic Pine Lake
22	UW Clinic Factoria
23	Issaquah Highlands P&R
24	Issaquah Station 71
25	Issaquah Fire HQ
26	Sammamish Station 83
27	Eastgate Public Health-PHC
28	Tibbetts Valley Park P&R
29	Swedish/Sammamish
30	Issaquah Transit Center
31	Issaquah Station 72
32	Swedish Medical Center Issaquah
33	Swedish-Issaquah ER
34	Issaquah Transit Center P&R

Comfort Stations

24	P&R - Mercer Island
115	P&R - Eastgate
116	Issaquah Transit Center
464	Metro - 36th/Day
506	P&R - Issaquah Highlands
580	Issaquah Salmon Hatchery
587	Chevron Gas Brown Bear Car Wash
681	South Lake Union Whole Foods

For comfort stations in CBD, see CBD map in Associated maps list

Associated maps: CBD, Issaquah Transit Center

Northgate

From: Issaquah Highlands Park & Ride

♦ Issaquah Highlands P&R Bay 4
C counterclockwise through P&R to S/B exit
C 9 Av NE
C Highlands Dr SE
R enter W/B I-90
C I-90
R "SR-900 South/ Renton" Exit (#15)
L 17 Av NW (Renton-Issaquah Rd SE/ SR-900)
L enter Issaquah Transit Center (bus only)
C bus loop
2 Bay 3
C 17 Av NW Exit (SR-900)
R 17 Av NW (Renton-Issaquah Rd SE/SR-900)
R enter W/B I-90
C I-90 (merge to HOV lane)
L "142 Pl SE" HOV Exit
R 142 Pl SE
L SE 32 St
L 140 Av SE
L enter Eastgate P&R
C through bus loop to Bay 1
C bus loop exit
L 140 Av SE
R SE Eastgate Way
C enter W/B I-90
C W/B I-90 rdwy
R "Bellevue Way" Exit (#9)
C Bellevue Way SE
C Bellevue Way NE
R NE 4 St
L 110 Av NE
L enter Bellevue Transit Center
2 Bay 8
L 108 Av NE
L NE 4 St
L enter N/B I-405
C I-405 (stay right)
R "SR-520 West/Seattle/ East/Redmond" Exit (#14)
L "SR-520 Seattle" Exit
C SR-520 (merge left to HOV lane)
L "Bus Only" exit to Clyde Hill/Yarrow Point freeway station
2 Clyde Hill/Yarrow Point freeway station
C SR-520 bus only lane
2 Evergreen Point freeway station
C SR-520
R "I-5 North/Vancouver BC/ Roanoke St" Exit
C I-5
R "Northgate Way/ 1 Ave NE" Exit (#173)
R 1 Av NE
L NE 100 St
L enter Northgate Transit Center
S Bay 1

Express Stops Westbound:
- 9 Av NE/NE Ellis Dr
- Issaquah Transit Center
- 142 Pl SE/SE 32 St
- Eastgate P&R Bay 1
- I-90 ramp/ fs Richards Rd
- Bellevue Way SE/ fs SE 16 St
- Bellevue Way SE/ fs SE 10 St
- Bellevue Way SE/ ns SE 3 St
- Bellevue Way NE/ fs Main St
- NE 4 St/ ns 105 Ave NE
- Bellevue Transit Center Bay 8
- Yarrow Point freeway station
- Evergreen Point freeway station
- Montlake freeway station

Awareness Areas
Bellevue Wy NE/NE 1st St
NE 4th St/Bellevue Wy NE
Northgate TC

To		*Base*	
Northgate	057C	East Base	04D4

Issaquah Highland Park & Ride

From: Northgate

♦ Northgate Transit Center Bay 4
L NE 100 St
R 5 Av NE
L Banner Way NE
C NE 75 St
R 9 Av NE
C enter S/B I-5
C I-5
L "SR-520 East/Bellevue/ Kirkland" Exit (#168B)
C SR-520 (merge left after Montlake freeway station)
L "Bus Only" exit to Evergreen Point freeway station
2 Evergreen Point freeway station
C SR-520 HOV lane
L "Bus Only" exit to Clyde Hill/Yarrow Point freeway station
2 Clyde Hill/Yarrow Point freeway station
C SR-520 (merge right)
R "South I-405/ Tacoma" Exit
C I-405
R "NE 8 St/West" Exit (#13B)
R ramp W/B NE 8 St
R NE 8 St
L 108 Av NE
L enter Bellevue Transit Center
C Bay 5
R 110 Av NE
R NE 4 St
L Bellevue Wy NE
C Bellevue Wy SE
L 108 Av NE
R Main St
L Bellevue Wy SE
L enter E/B I-90 (under I-405)
R "Richards Rd/Factoria Blvd" Exit (#10B)
L Factoria Blvd SE
R SE Eastgate Way
L 140 Av SE
R enter P&R
C through bus loop
2 Bay 2
C bus loop exit
R 140 Av SE
R SE 32 St
R 142 Pl SE
L enter E/B I-90 HOV lanes
C I-90
R "SR-900 South/ Renton" Exit (#15)
R 17 Av NW (Renton-Issaquah Rd SE/ SR-900)
L enter Issaquah Transit Center (bus only)
C bus loop
2 Bay 6
C 17 Av NW Exit (SR-900)
R 17 Av NW (Renton-Issaquah Rd SE/ SR-900)
R enter E/B I-90
C I-90
R "E Sunset Way/ Highlands Dr" Exit (#18)
C "Highlands Dr" Exit
C Highlands Dr NE
L "Transit Only" enter Issaquah Highlands P&R
C counterclockwise through P&R
2 Bay 3

Express Stops Eastbound
Make the following stops

- Montlake freeway station
- Evergreen Point freeway station
- Yarrow Point freeway station
- Bellevue Transit Center Bay 5
- 108 Av NE/NE 2 St
- 108 Av NE/Main St
- Bellevue Way NE/ fs Main St
- Bellevue Way NE/ fs SE 3 St
- Bellevue Way SE/ fs SE 11 St
- Bellevue Way SE/ ns SE 16 St
- Bellevue Way SE/ 112 Av SE
- SE Eastgate Way/ fs Richards Rd
- Eastgate P&R Bay 2
- 142 Pl SE/SE 32 St
- IssaquahTransit Center
- Issaquah Highlands Dr/ NE Ellis

Awareness Areas
Bellevue Wy NE/NE 1st St
NE 4th St/Bellevue Wy NE
Northgate TC

To		*Base*	
Issaquah	035D	East Base	04D4
Bellevue TC	0581		

MAP NOTES

Common Points of Interest

1	Kaiser Permanente-Factoria
2	Eastgate Public Health
4	Northgate Mall Gagrage P&R
5	Virginia Mason-Bellevue
6	Overlake Hospital & Medical Center
7	UW Clinic Issaquah
8	Eastgate Freeway Station
9	Kaiser Permanente-Bellevue Medical Center
10	Bellevue Regional Library
11	North Seattle Community College
12	Bellevue Police Department
13	Tibbetts Lot P&R
14	Bellevue Transit Center
15	Social Security Office-Bellevue
16	Thorton Place P&R Garage
17	Eastgate P&R
18	Northgate TC Extension P&R
19	Northgate TC Extension Carpool P&R
20	Blood Bank-Bellevue
21	UW Eastide Speciality
22	East King County Convention & Visitors B
23	Northgate Transit Center P&R
24	UW Clinic Factoria
25	Issaquah Highlands P&R
26	Eastgate Public Health-PHC
27	Swedish/Sammamish
28	Kaiser Permanente-Northgate
29	Issaquah Transit Center
30	Issaquah Station 72
31	Swedish Medical Center Issaquah
32	Swedish-Issaquah ER
33	North Seattle P&R (interim)
34	Pacific Medical Center-North
35	Seattle University Eastside Education Center
36	Northgate Transit Center
37	Issaquah Transit Center P&R
38	District Court-Bellevue

Comfort Stations

68	Bellevue TC 2
68	Bellevue TC 1
115	P&R - Eastgate
116	Issaquah Transit Center
181	Northgate TC
397	Bus Stop Espresso
506	P&R - Issaquah Highlands

For comfort stations in CBD, see CBD map in Associated maps list

Associated maps: CBD, Bellevue Transit Center, South Bellevue Park & Ride, Eastgate Park & Ride, Issaquah Transit Center, Issaquah Highlands Park & Ride

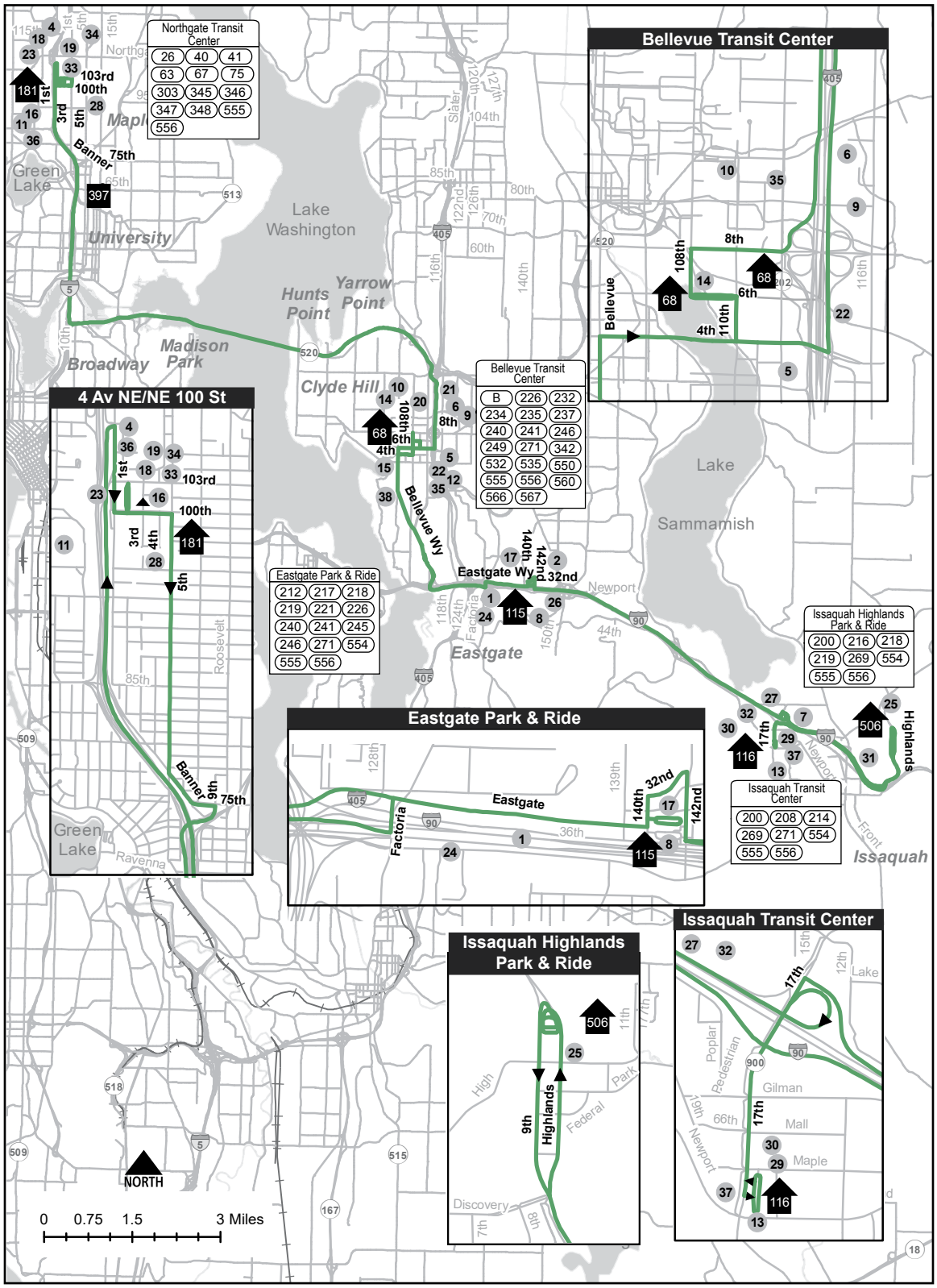
Northgate Transit Center
26 40 41
63 67 75
303 345 346
347 348 555
556
Bellevue Transit Center
Bellevue Transit Center
B 226 232
234 235 237
240 241 246
249 271 342
532 535 550
555 556 560
566 567
4 Av NE/NE 100 St
Eastgate Park & Ride
212 217 218
219 221 226
240 241 245
246 271 554
555 556
Issaquah Highlands Park & Ride
200 216 218
219 269 554
555 556
Issaquah Transit Center
200 208 214
269 271 554
555 556
Eastgate Park & Ride
Issaquah Highlands Park & Ride
Issaquah Transit Center
Lake Washington
Lake Sammamish
Green Lake
University
Hunts Point
Yarrow Point
Madison Park
Broadway
Clyde Hill
Eastgate
Issaquah
Bellevue
Bellevue Wy
Eastgate Wy
Newport
Highlands
Factoria
Banner
Ravenna
Roosevelt
Slater
Gilman
Mall
Maple
Poplar
Pedestrian
High
Federal
Park
Discovery
NORTH
0 0.75 1.5 3 Miles

Northgate

From: Issaquah Highlands Park & Ride

♦ Issaquah Highlands P&R Bay 4
C counterclockwise through P&R to S/B exit
C 9 Av NE
C Highlands Dr SE
R enter W/B I-90
C I-90
R "SR-900 South/ Renton" Exit (#15)
L 17 Av NW (Renton-Issaquah Rd SE/ SR-900)
L enter Issaquah Transit Center (bus only)
C bus loop
2 Bay 3
C 17 Av NW Exit (SR-900)
R 17 Av NW (Renton-Issaquah Rd SE/ SR-900)
R enter W/B I-90
C I-90 (merge left to HOV lane)
L "142 Pl SE" HOV Exit (buses/carpools)
C HOV enter W/B I-90
C W/B I-90 (merge right after I-405 off-ramps)
C W/B I-90 rdwy
R "Bellevue Way" Exit (#9)
C Bellevue Way SE
C Bellevue Way NE
R NE 4 St
L 110 Av NE
L Bellevue Transit Center
2 Bay 8
L 108 Av NE
L NE 4 St
L enter N/B I-405
C I-405 (stay right)
R "SR-520 West/Seattle/ East/Redmond" Exit (#14)
L "SR-520 Seattle" Exit
C SR-520 (merge left to HOV lane)
L "Bus Only" exit to Clyde Hill/Yarrow Point freeway station
2 Clyde Hill/Yarrow Point freeway station
C SR-520 bus only lane
2 Evergreen Point freeway station
C SR-520
R "Montlake Blvd/Univ of Wash" Exit
R Montlake Blvd E
C Montlake Blvd NE
L NE Pacific St
R 15 Av NE
L NE 50 St
R enter N/B I-5
C I-5
R "Northgate Way/ 1 Ave NE" Exit (#173)
R 1 Av NE
L NE 100 St
L enter Northgate Transit Center
S Bay 1

Express Stops Westbound
- 9 Av NE/NE Ellis
- Issaquah P&R
- W/B I-90 on-ramp fs 142 Pl SE
- Bellevue Way SE/ fs SE 16 St
- Bellevue Way SE/ fs SE 10 St
- Bellevue Way SE/ ns SE 3 St
- Bellevue Way NE/ fs Main St
- NE 4 St/ ns 105 Ave NE
- Bellevue Transit Center Bay 8
- Yarrow Pt freeway station
- Evergreen Point freeway station
- Montlake Blvd E/ E Shelby
- NE Pacific St/ NE Pacific Pl
- NE Pacific St/Pedestrian Overpass
- 15 Av NE/NE Pacific St
- 15 Av NE/NE 40 St
- 15 Av NE/NE 41 St
- 15 Av NE/NE 42 St
- 15 Av NE/NE 45 St
- University Way/NE 50 St

Awareness Areas
Bellevue Wy NE/NE 1st St
NE 4th St/Bellevue Wy NE
Montlake Blvd NE/ NE Pacific St
Montlake Blvd NE/SR-520
Northgate TC

To		Base	
Northgate	073D	East Base	04D4

Issaquah Highland Park & Ride

From: Northgate

- ♦ Northgate Transit Center Bay 4
- **L** NE 100 St
- **R** 5 Av NE
- **L** Banner Way NE
- **C** NE 75 St
- **R** 9 Av NE
- **C** enter S/B I-5
- **C** I-5
- **R** "NE 50 St/NE 45 St" Exit (#169)
- **C** "NE 50 St" Exit
- **C** 5 Av NE
- **L** NE 50 St
- **R** 15 Av NE
- **L** NE Pacific St
- **R** Montlake Blvd NE
- **C** Montlake Blvd E
- **2** Montlake Station Stop
- **R** enter E/B SR-520 (Bus/Carpool lane)
- **C** SR-520 (merge left)
- **L** "Bus Only" exit to Evergreen Point freeway station
- **2** Evergreen Point freeway station
- **C** SR-520 HOV lane
- **L** "Bus Only" exit to Clyde Hill/Yarrow Point freeway station
- **2** Clyde Hill/Yarrow Point freeway station
- **C** SR-520 (merge right)
- **R** "South I-405/ Tacoma" Exit
- **C** I-405
- **R** "NE 8 St/West" Exit (#13B)
- **R** ramp W/B NE 8 St
- **R** NE 8 St
- **L** 108 Av NE
- **L** enter Bellevue Transit Center
- **2** Bay 5
- **R** 110 Av NE
- **R** NE 4 St
- **L** Bellevue Wy NE
- **C** Bellevue Wy SE
- **L** 108 Av NE
- **R** Main St
- **L** Bellevue Wy SE
- **L** enter E/B I-90 (under I-405)
- **L** "I-90 E Spokane/I-405" enter E/B I-90
- **C** E/B I-90 (merge left into HOV lane)
- **L** "142 Pl SE" HOV Exit (buses/carpools)
- **C** enter E/B I-90 HOV on ramp
- **C** I-90
- **R** "SR-900 South/ Renton" Exit (#15)
- **R** 17 Av NW (Renton-Issaquah Rd SE/ SR-900)
- **L** enter Issaquah Transit Center (bus only)
- **C** bus loop
- **2** Bay 6
- **C** 17 Av NW Exit (SR-900)
- **R** 17 Av NW (Renton-Issaquah Rd SE/ SR-900)
- **R** enter E/B I-90
- **C** I-90
- **R** "E Sunset Way/ Highlands Dr" Exit (#18)
- **C** "Highlands Dr" Exit
- **C** Highlands Dr NE
- **L** "Transit Only" enter Issaquah Highlands P&R
- **C** counterclockwise through P&R
- **S** Bay 3

Express Stops Eastbound

- University Way/NE 50 St
- 15 Av NE/NE 45 St
- 15 Av NE/NE 43 St
- 15 Av NE/ NE Campus Pkwy
- 15 Av NE/NE 40 St
- 15 Av NE/NE Pacific St
- NE Pacific St/ Pedestrian Overpass
- NE Pacific St/NE Pac. Pl
- Montlake Blvd E/ (E/B) SR-520 On-Ramp
- Evergreen Pt freeway station
- Yarrow Pt freeway station
- Bellevue Transit Center Bay 5
- 108 Av NE/NE 2 St
- 108 Av NE/Main St
- Bellevue Way NE/ fs Main St
- Bellevue Way NE/ fs SE 3 St
- Bellevue Way SE/ fs SE 11 St
- Bellevue Way SE/ ns SE 16 St
- Bellevue Way SE/ 112 Av SE
- E/B I-90 off-ramp/ ns 142 Pl SE
- Issaquah Transit Center
- Issaquah Highlands Dr/ NE Ellis

Awareness Areas

Bellevue Wy NE/NE 1st St
NE 4th St/Bellevue Wy NE
Montlake Blvd NE/ NE Pacific St
Montlake Blvd NE/SR-520
Northgate TC

To		*Base*	
Issaquah	0735	East Base	05D4

MAP NOTES

Common Points of Interest

1	University Library
2	University of Washington Medical Center
4	Northgate Mall Gagrage P&R
5	Virginia Mason-Bellevue
6	Overlake Hospital & Medical Center
7	Hunts Point City Hall
8	Evergreen Point Freeway Station
9	UW Clinic Issaquah
10	UW Police Department
11	Kaiser Permanente-Bellevue Medical Center
12	Bellevue Regional Library
13	North Seattle Community College
14	University District Post Office
15	Bellevue Police Department
16	Tibbetts Lot P&R
17	Bellevue Transit Center
18	Social Security Office-Bellevue
19	Thorton Place P&R Garage
20	Northgate TC Extension P&R
21	Northgate TC Extension Carpool P&R
22	Blood Bank-Bellevue
23	UW Eastide Speciality
24	East King County Convention & Visitors B
25	Northgate Transit Center P&R
26	University of Washington
27	Yarrow Point Freeway Station
28	Seattle Station 16
29	Issaquah Highlands P&R
30	Temporary Evergreen Point Bridge P&R
31	I-5/NE 65th St./Green Lake P&R
32	Swedish Clinic Green Lake
33	Swedish/Sammamish
34	Kaiser Permanente-Northgate
35	Issaquah Transit Center
36	Issaquah Station 72
37	Seattle Station 17
38	Burke Memorial Museum
39	Montlake Freeway Station
40	Henry Art Gallery
41	Swedish Medical Center Issaquah
42	Swedish-Issaquah ER
43	North Seattle P&R (interim)
44	Calvary Christian Assembly Church P&R
45	Pacific Medical Center-North
46	Seattle University Eastside Education
47	Northgate Transit Center
48	Issaquah Transit Center P&R
49	District Court-Bellevue

Comfort Stations

68	Bellevue TC 2
68	Bellevue TC 1
115	P&R - Eastgate
116	Issaquah Transit Center
181	Northgate TC
287	College Inn Pub
341	UW Triangle Garage
397	Bus Stop Espresso
506	P&R - Issaquah Highlands

Associated maps: Northgate Transit Center, Bellevue Transit Center, S Bellevue Park & Ride, Issaquah Transit Center, Issaquah Higlands Park & Ride

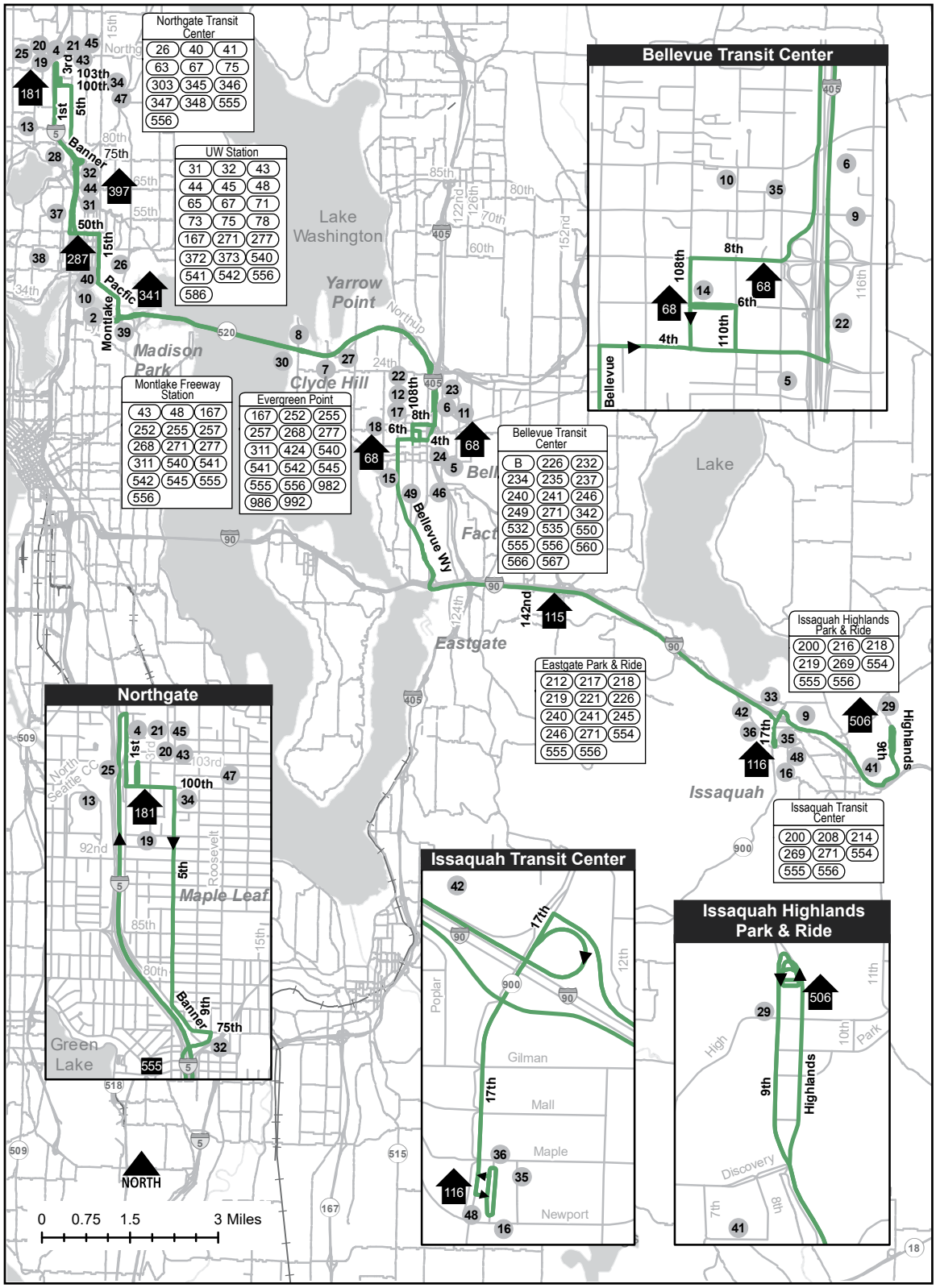
Northgate Transit Center
26 40 41
63 67 75
303 345 346
347 348 555
556
UW Station
31 32 43
44 45 48
65 67 71
73 75 78
167 271 277
372 373 540
541 542 556
586
Montlake Freeway Station
43 48 167
252 255 257
268 271 277
311 540 541
542 545 555
556
Evergreen Point
167 252 255
257 268 277
311 424 540
541 542 545
555 556 982
986 992
Bellevue Transit Center
B 226 232
234 235 237
240 241 246
249 271 342
532 535 550
555 556 560
566 567
Eastgate Park & Ride
212 217 218
219 221 226
240 241 245
246 271 554
555 556
Issaquah Highlands Park & Ride
200 216 218
219 269 554
555 556
Issaquah Transit Center
200 208 214
269 271 554
555 556
Bellevue Transit Center
Northgate
Issaquah Transit Center
Issaquah Highlands Park & Ride
Lake Washington
Yarrow Point
Madison Park
Clyde Hill
Eastgate
Issaquah
Maple Leaf
Green Lake
Lake
Banner
Pacific
Montlake
Bellevue Wy
Highlands
NORTH
0 0.75 1.5 3 Miles

Route 628

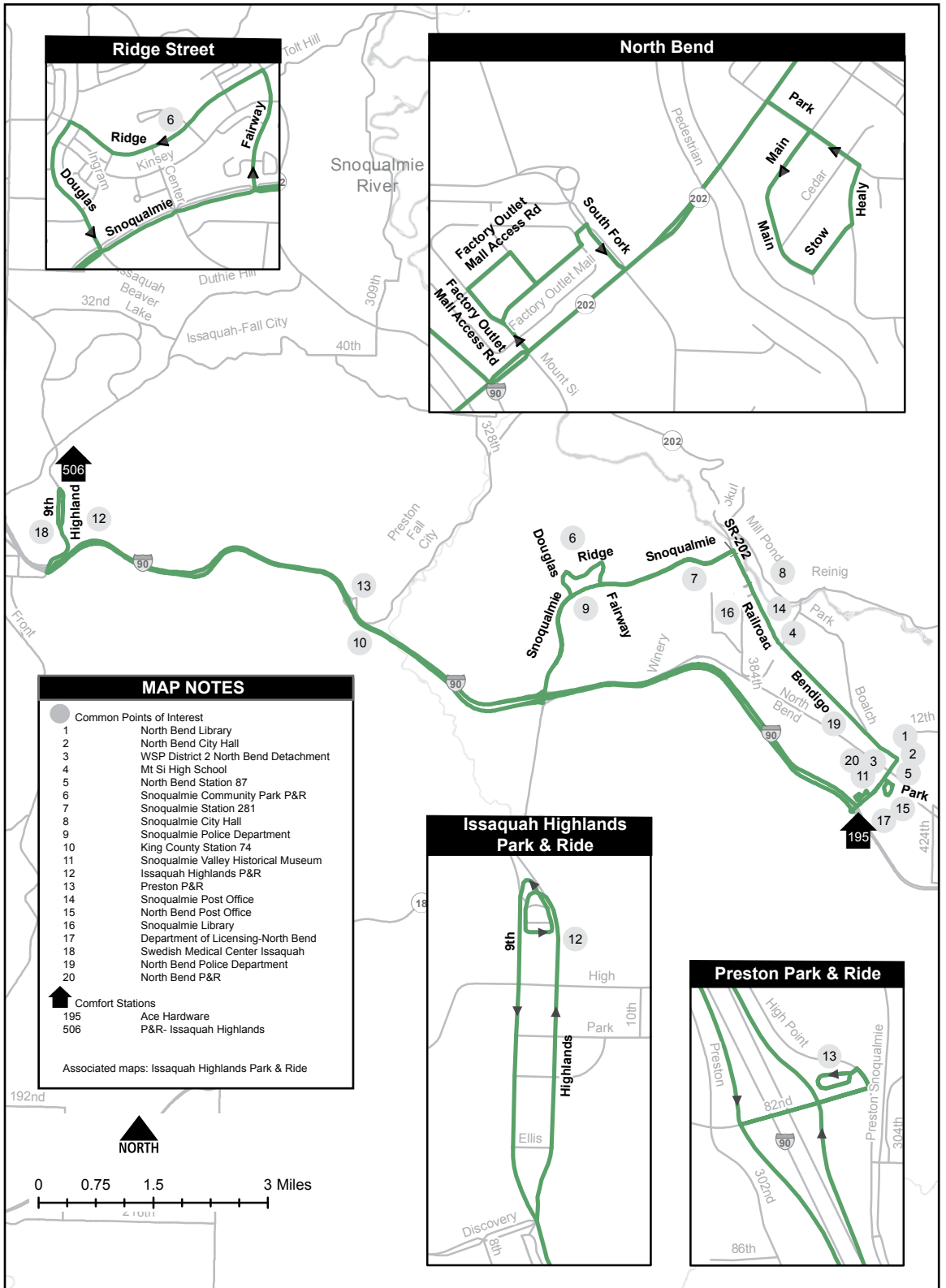

MAP NOTES

Common Points of Interest

1	North Bend Library
2	North Bend City Hall
3	WSP District 2 North Bend Detachment
4	Mt Si High School
5	North Bend Station 87
6	Snoqualmie Community Park P&R
7	Snoqualmie Station 281
8	Snoqualmie City Hall
9	Snoqualmie Police Department
10	King County Station 74
11	Snoqualmie Valley Historical Museum
12	Issaquah Highlands P&R
13	Preston P&R
14	Snoqualmie Post Office
15	North Bend Post Office
16	Snoqualmie Library
17	Department of Licensing-North Bend
18	Swedish Medical Center Issaquah
19	North Bend Police Department
20	North Bend P&R

Comfort Stations

195	Ace Hardware
506	P&R- Issaquah Highlands

Associated maps: Issaquah Highlands Park & Ride

MAP NOTES

Common Points of Interest

1	North Bend Library
2	North Bend City Hall
3	Duvall Library
4	WSP District 2 North Bend Detachment
5	Tolt High School
6	King County Station 271
7	North Bend Station 87
8	Fall City Library
9	Snoqualmie City Hall
10	Snoqualmie Valley Historical Museum
11	Duvall Post Office
12	Fall City Post Office
13	Duvall-Carnation Police Department
14	Lake Washington Tech College-Duvall
15	Snoqualmie Post Office
16	Snoqualmie Library
17	Carnation Station 85
18	Carnation Library
19	Department of Licensing-North Bend
20	Duvall Station 66
21	Carnation City Hall
22	Snoqualmie Valley Hospital
23	Duvall City Hall
24	North Bend P&R

Comfort Stations

137	Fall City Market
331	Library - Fall City
581	Shell Gas - Carnation

For comfort stations in CBD, see CBD map in Associated maps list

Associated maps: CBD

Route 629 Subcontracted Service

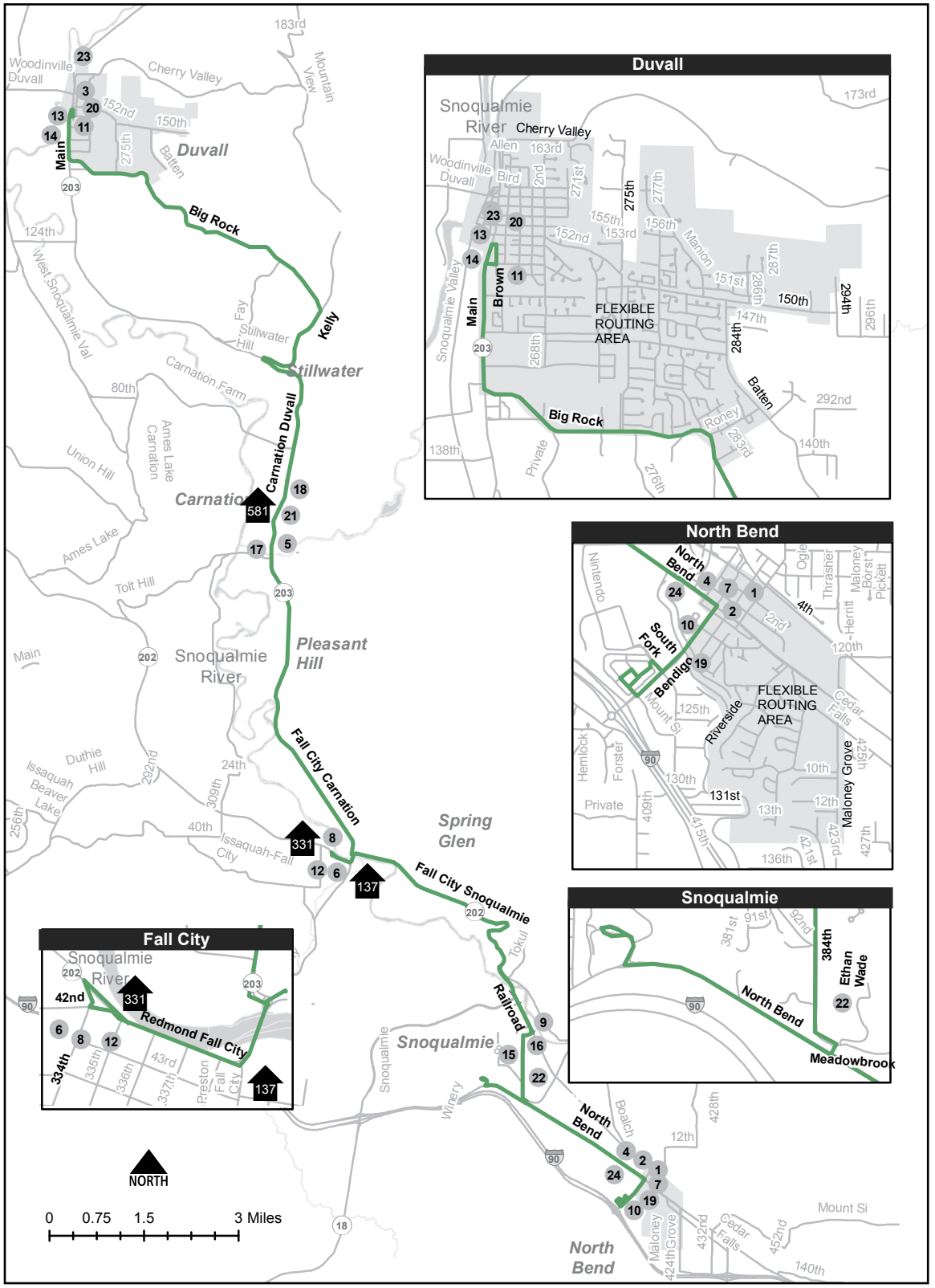

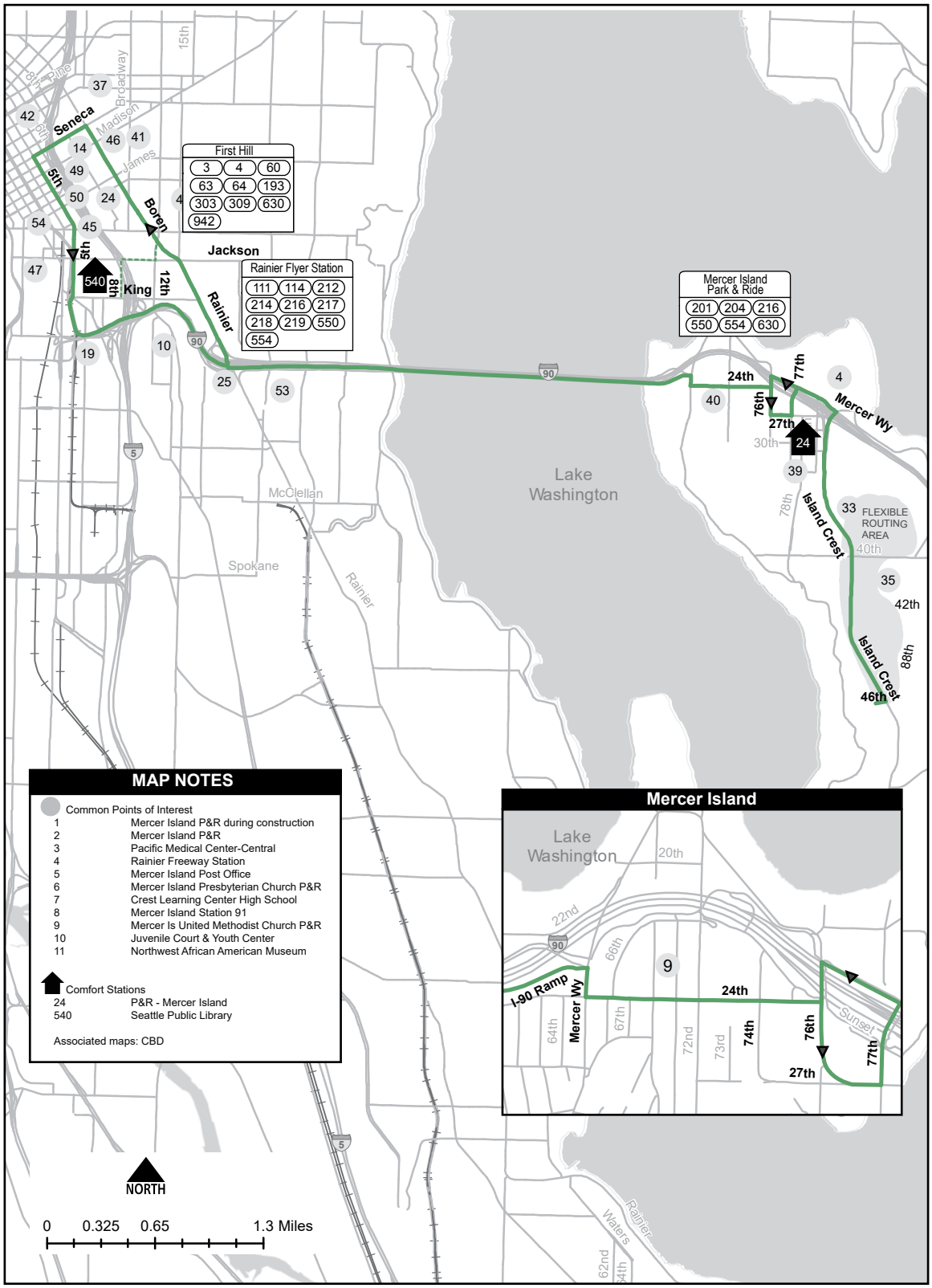
First Hill
3 4 60
63 64 193
303 309 630
942
Rainier Flyer Station
111 114 212
214 216 217
218 219 550
554
Mercer Island Park & Ride
201 204 216
550 554 630
Seneca
Boren
Jackson
King
Rainier
Mercer Wy
Island Crest
Lake Washington
McClellan
Spokane
FLEXIBLE ROUTING AREA
Mercer Island
I-90 Ramp
Sunset
Waters
NORTH
0 0.325 0.65 1.3 Miles
MAP NOTES
Common Points of Interest
1 Mercer Island P&R during construction
2 Mercer Island P&R
3 Pacific Medical Center-Central
4 Rainier Freeway Station
5 Mercer Island Post Office
6 Mercer Island Presbyterian Church P&R
7 Crest Learning Center High School
8 Mercer Island Station 91
9 Mercer Is United Methodist Church P&R
10 Juvenile Court & Youth Center
11 Northwest African American Museum
Comfort Stations
24 P&R - Mercer Island
540 Seattle Public Library
Associated maps: CBD

Route 631 Subcontracted Service

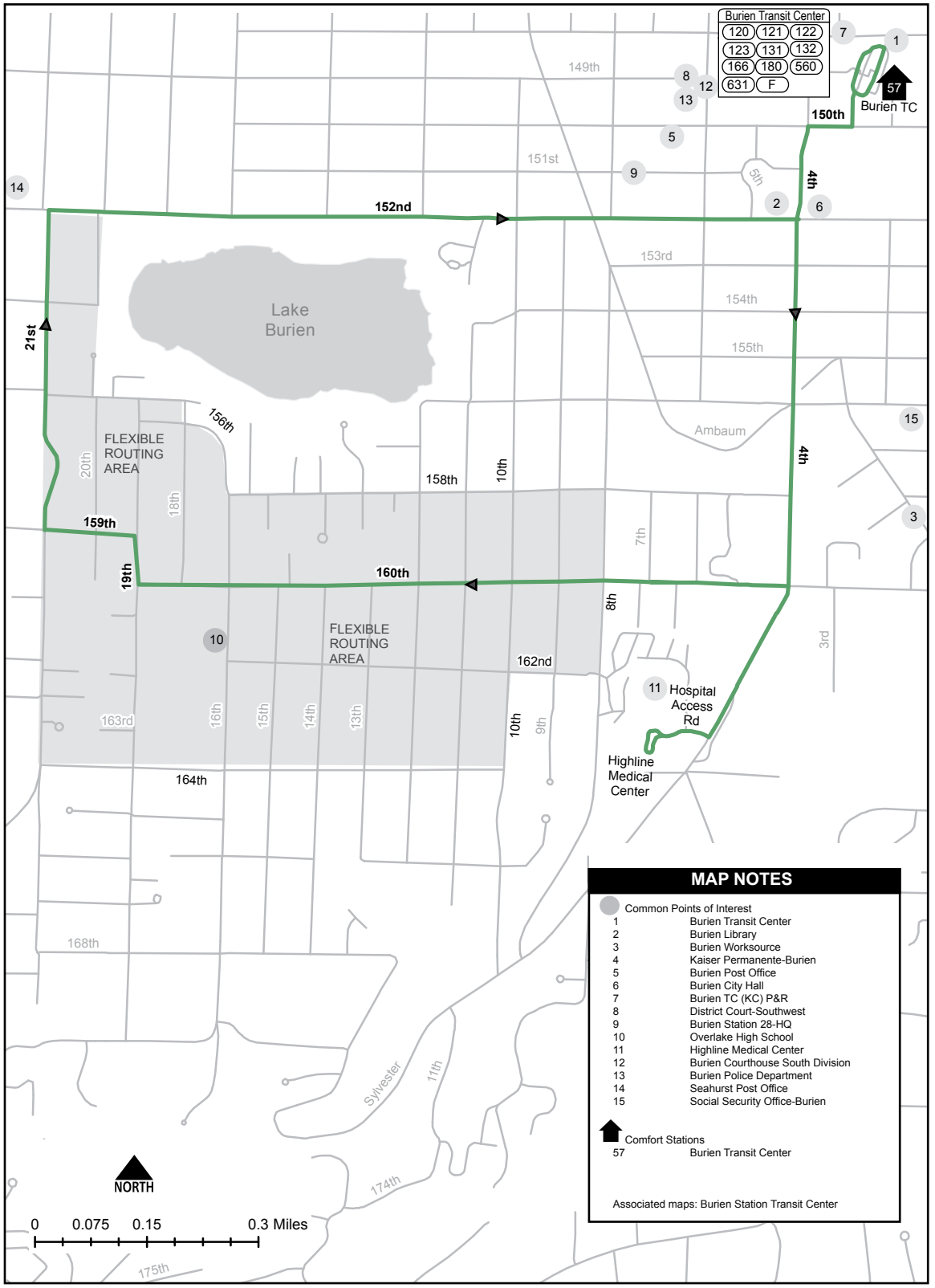

MAP NOTES

Common Points of Interest

1	Burien Transit Center
2	Burien Library
3	Burien Worksource
4	Kaiser Permanente-Burien
5	Burien Post Office
6	Burien City Hall
7	Burien TC (KC) P&R
8	District Court-Southwest
9	Burien Station 28-HQ
10	Overlake High School
11	Highline Medical Center
12	Burien Courthouse South Division
13	Burien Police Department
14	Seahurst Post Office
15	Social Security Office-Burien

Comfort Stations

57	Burien Transit Center

Associated maps: Burien Station Transit Center

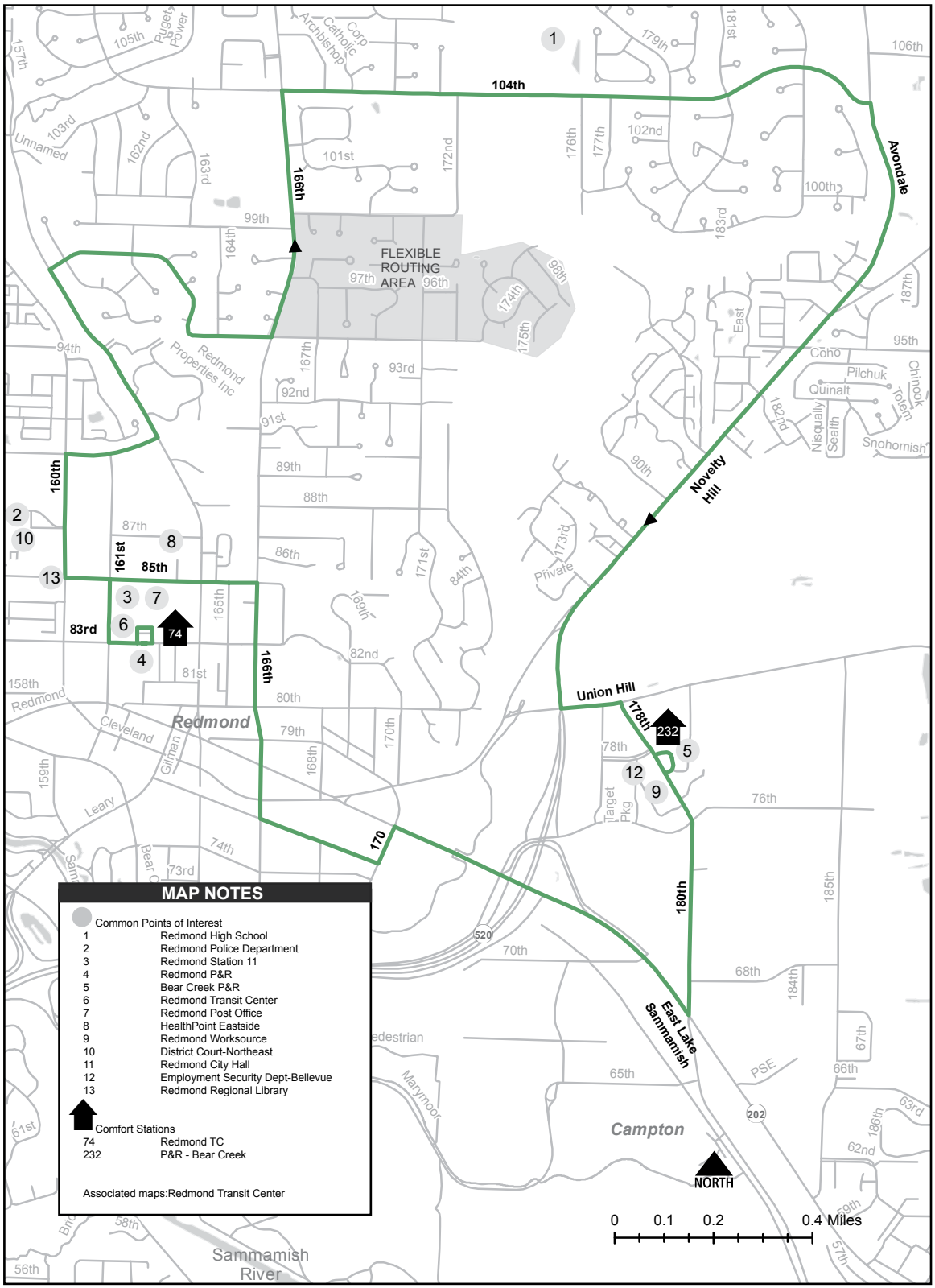

MAP NOTES

Common Points of Interest

1	Redmond High School
2	Redmond Police Department
3	Redmond Station 11
4	Redmond P&R
5	Bear Creek P&R
6	Redmond Transit Center
7	Redmond Post Office
8	HealthPoint Eastside
9	Redmond Worksource
10	District Court-Northeast
11	Redmond City Hall
12	Employment Security Dept-Bellevue
13	Redmond Regional Library

Comfort Stations

74	Redmond TC
232	P&R - Bear Creek

Associated maps:Redmond Transit Center

Route 634 Subcontracted Service

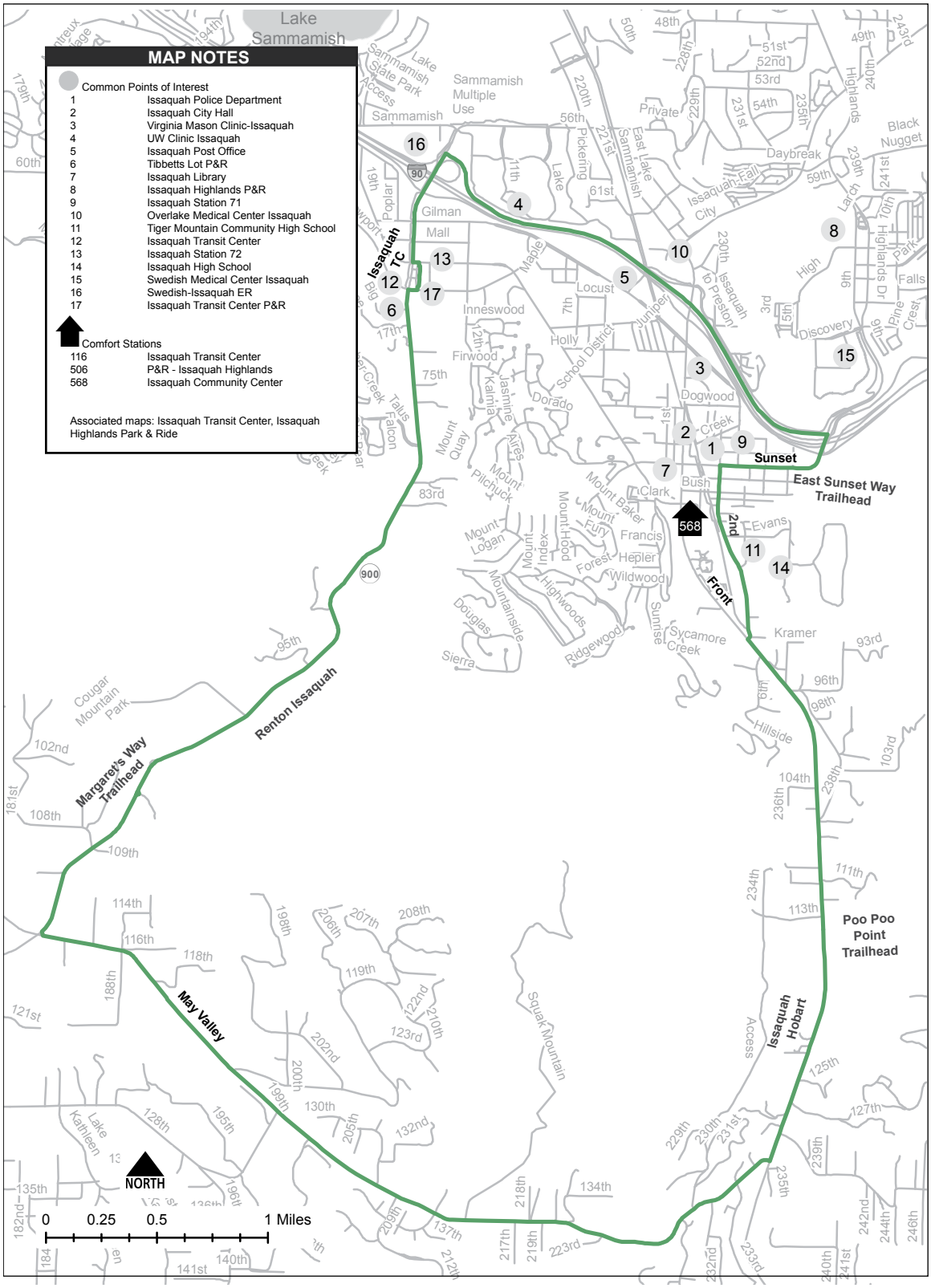

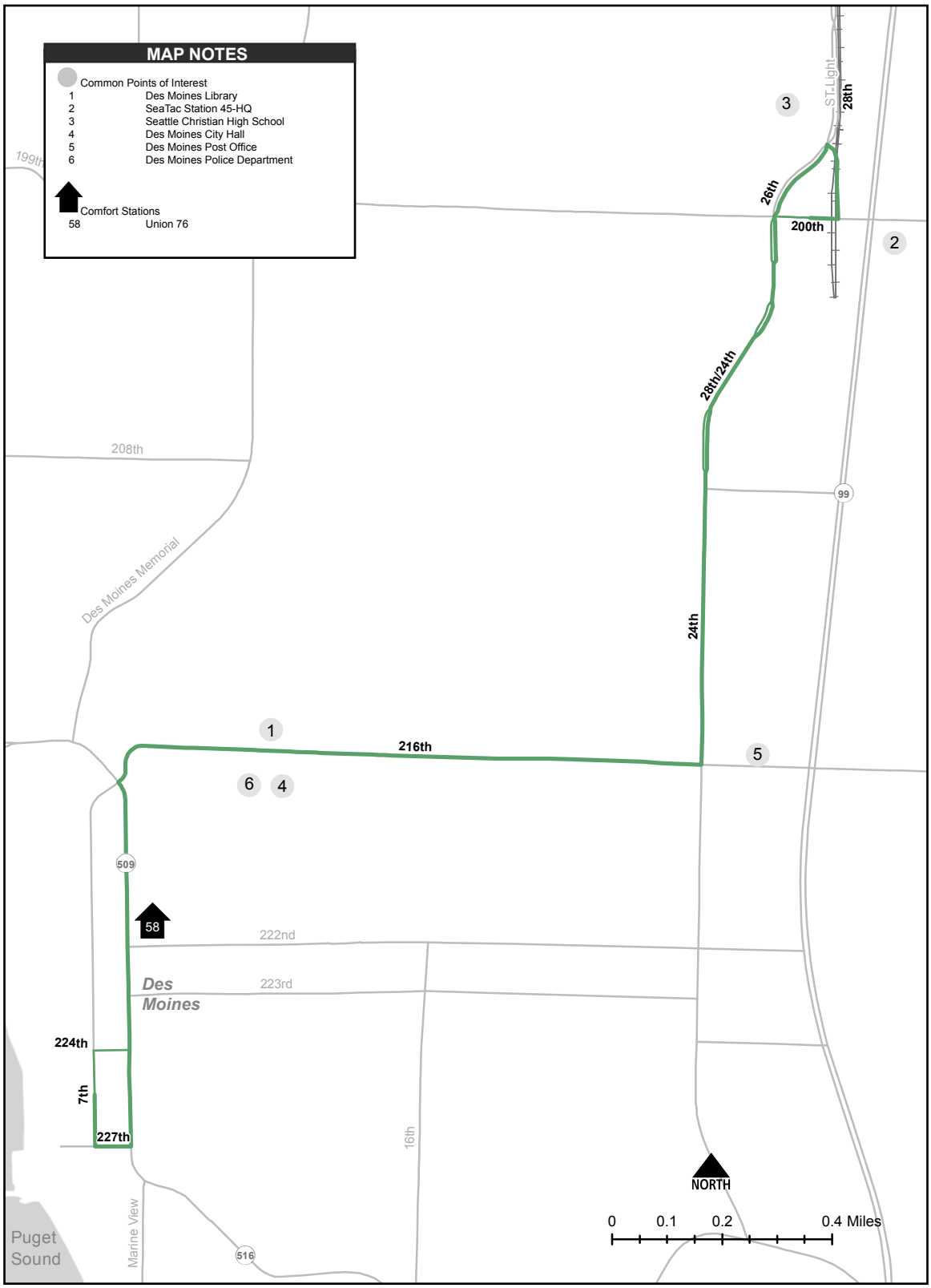
MAP NOTES
Common Points of Interest
1 Des Moines Library
2 SeaTac Station 45-HQ
3 Seattle Christian High School
4 Des Moines City Hall
5 Des Moines Post Office
6 Des Moines Police Department
Comfort Stations
58 Union 76
199th
208th
Des Moines Memorial
ST Light
28th
26th
200th
28th/24th
24th
216th
99
509
58
222nd
223rd
Des Moines
224th
7th
227th
16th
Marine View
516
Puget Sound
NORTH
0 0.1 0.2 0.4 Miles

SODO District

From: NE 145 St Freeway Stop/I-5

- ♦ NE 145 St Freeway stop
- **C** enter S/B I-5
- **C** S/B I-5
- **R** "NE 45 St/NE 50 St" Exit (#169)
- **C** "NE 45 St Exit"
- **C** 5 Av NE
- **L** enter S/B I-5
- **C** S/B I-5
- **R** "Airport Way S" Exit (#164) (move to left lane)
- **C** N/B Airport Way S
- **L** S Royal Brougham
- **L** 6 Av S
- **S**

I-5/NE 145 St Freeway Stop

From: 6 Av S/S Atlantic St

- ♦ 6 Av S
- **R** S Royal Brougham Way
- **L** Airport S
- **R** 7 Av S
- **R** S Dearborn St
- **R** enter N/B I-5
- **C** N/B I-5
- **R** "NE 45 St/NE 50 St Exit (#169)
- **C** "NE 45 ST" Exit
- **C** 7 Av NE (operate to left of loading area)
- **C** enter N/B I-5
- **C** N/B I-5
- **R** "NE 145 St/5 Av NE" Exit (#175)
- **C** Bus Only Lane to freeway stop
- **S**

To		*Base*	
SODO	05F3	North Base	04D5
I -5 and NE 45 St	05F4		

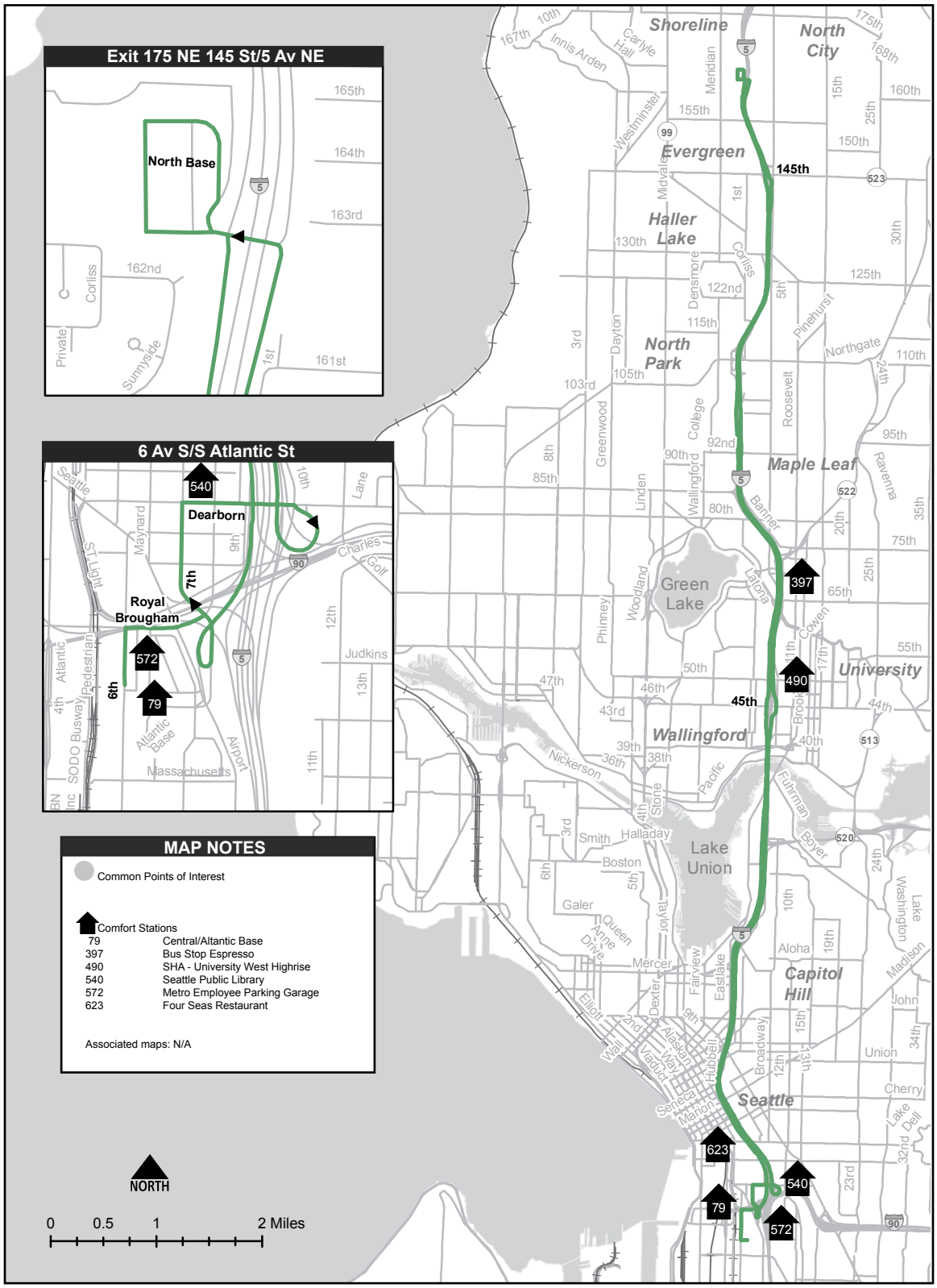

MAP NOTES

Common Points of Interest

Comfort Stations

79	Central/Altantic Base
397	Bus Stop Espresso
490	SHA - University West Highrise
540	Seattle Public Library
572	Metro Employee Parking Garage
623	Four Seas Restaurant

Associated maps: N/A

Tukwila International Bouldevard Station
From: Federal Way Transit Center

- ♦ Federal Way Transit Center Bay 8
- **C** through transit center (E/B road)
- **L** 23 Av S
- **L** S 316 St
- **R** Pacific Highway S
- **C** International Blvd (SR 99)
- **R** Southcenter Blvd (S 154 St)
- **R** enter Tukwila International Boulevard Station
- **L** central road
- **C** east road
- **R** bus-only road
- **2** Bay 1

A Line Stops Northbound

- Federal Way Transit Center Bay 8
- Pacific H S/S 316 St
- Pacific H S/S 312 St
- Pacific H S/S 308 St
- Pacific H S/S Dash Pt Rd
- Pacific H S/S 288 St
- Pacific H S/S 283 Pl
- Pacific H S/S 276 St (Redondo Hts P&R)
- Pacific H S/S 272 St
- Pacific H S/S 268 St
- Pacific H S/S 260 St
- Pacific H S/S 252 St (far mid-block)
- Pacific H S/S 246 St
- Pacific H S/S 240 St
- Pacific H S/ Kent-Des Moines Rd
- Pacific H S/S 224 St
- Int'l Blvd/S 216 St
- Int'l Blvd/S 208 St
- Int'l Blvd/S 200 St
- Int'l Blvd/S 195 St
- Int'l Blvd/S 188 St
- Int'l Blvd/S 182 St
- Int'l Blvd/S 176 St (SeaTac/Airport Station)
- Int'l Blvd/S 170 St
- Int'l Blvd/S 160 St
- Tukwila International Boulevard Station Bay 1 drop off & layover

Federal Way Transit Center
From: Tukwila International Boulevard Station

- ♦ Tukwila International Boulevard Station Bay 1
- **C** bus-only road
- **C** central road (through station)
- **L** exit to Southcenter Blvd
- **L** International Blvd (SR 99)
- **C** Pacific Highway S
- **L** 316 St
- **R** 23 Av S
- **R** Federal Way Transit Center (S 317 St)
- **S** Bay 1

A Line Stops Southbound

- Tukwila International Boulevard Station Bay1
- Int'l Blvd/S 160 St
- Int'l Blvd/S 170 St
- Int'l Blvd/S 176 St (SeaTac/Airport Station)
- Int'l Blvd/fs S 182 St
- Int'l Blvd/S 188 St
- Int'l Blvd/S 195 St
- Int'l Blvd/S 200 St
- Int'l Blvd/S 208 St
- Pacific H S/S 216 St
- Pacific H S/S 224 St
- Pacific H S/ fs Kent Des Moines Rd
- Pacific H S/S 240 St
- Pacific H S/S 246 St
- Pacific H S/S 252 St (mid-block)
- Pacific H S/S 260 St
- Pacific H S/S 268 St
- Pacific H S/S 272 St
- Pacific H S/S 276 St (Redondo Hts P&R)
- Pacific H S/S 288 St
- Pacific H S/ S Dash Pt Rd
- Pacific H S/S 308 St
- Pacific H S/S 312 St
- S 316 St/Pacific H S
- Federal Way Transit Center Bay 1 (Drop off only)

Between 7:00 p.m. and 6:00 a.m. drop off at Bay 2 and load at Bay 1

Awareness Areas
Pacific Hwy/ Kent Des Moines Rd

To		Base	
Tukwila Link Station	0040	South Base	04D9
Federal Way Transit Center	0042		

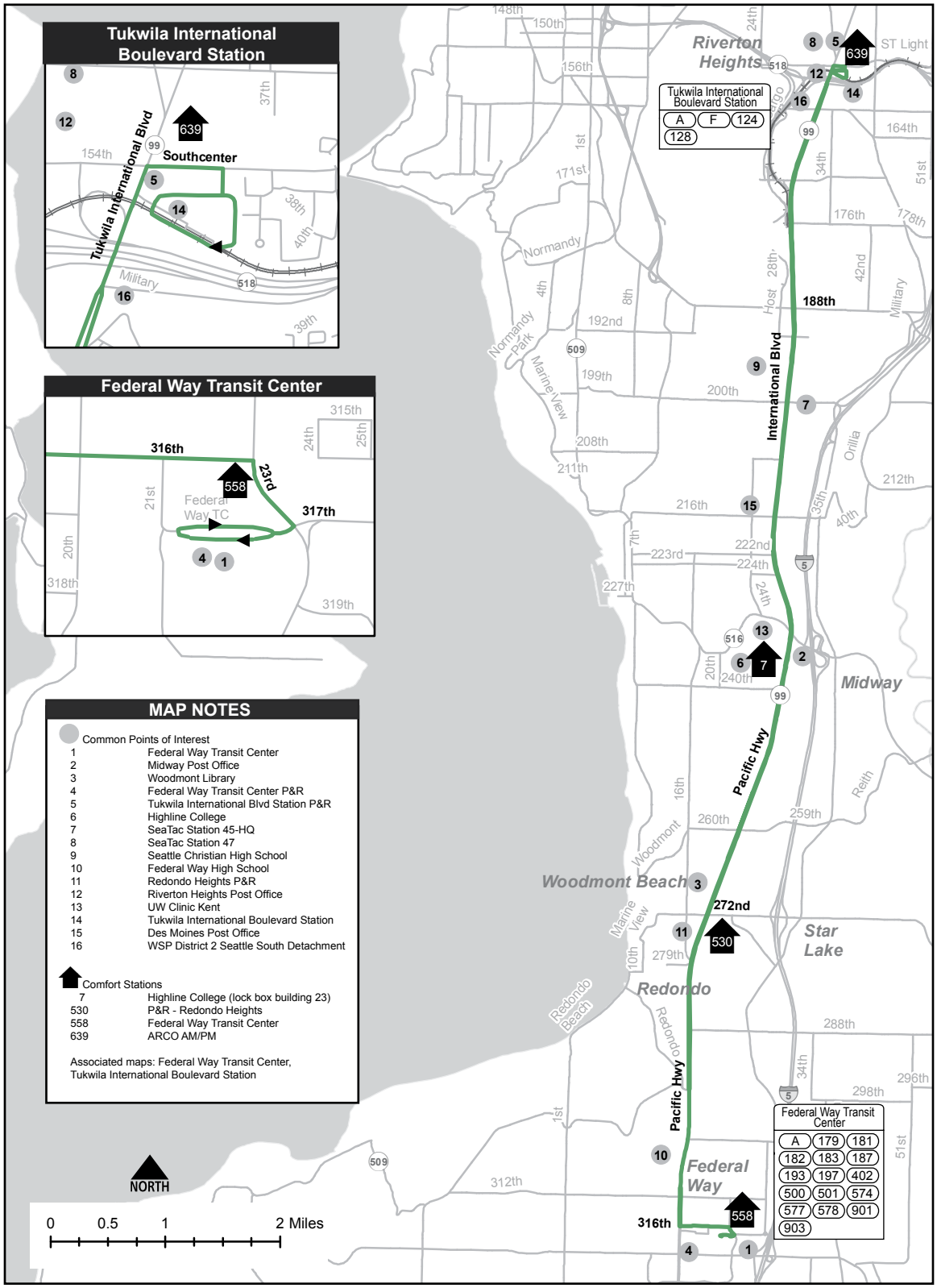

MAP NOTES

Common Points of Interest

1	Federal Way Transit Center
2	Midway Post Office
3	Woodmont Library
4	Federal Way Transit Center P&R
5	Tukwila International Blvd Station P&R
6	Highline College
7	SeaTac Station 45-HQ
8	SeaTac Station 47
9	Seattle Christian High School
10	Federal Way High School
11	Redondo Heights P&R
12	Riverton Heights Post Office
13	UW Clinic Kent
14	Tukwila International Boulevard Station
15	Des Moines Post Office
16	WSP District 2 Seattle South Detachment

Comfort Stations

7	Highline College (lock box building 23)
530	P&R - Redondo Heights
558	Federal Way Transit Center
639	ARCO AM/PM

Associated maps: Federal Way Transit Center, Tukwila International Boulevard Station

Redmond Transit Center

From: Bellevue Transit Center

♦ Bellevue TC Bay 3
C NE 6 St
L 112 Av NE
R NE 8 St
L 156 Av NE
L NE 24 St
R 152 Av NE
C through roundabout
2 NE 31 St
C NE 31 St
L 156 Av NE
L NE 40 St
R 148 Av NE
C NE 90 St
R 160 Av NE
L NE 85 St
R 161 Av NE
L NE 83 St
S (Redmond Transit Center Bay 1)

B Line Stops Eastbound

- Bellevue Transit Center Bay 3
- NE 8 St/116 Av NE
- NE 8 St/120 Av NE
- NE 8 St/124 Av NE
- NE 8 St/131 Av NE
- NE 8 St/140 Av NE
- NE 8 St/143 Av NE
- NE 8 St/148 Av NE
- 156 Av NE/NE 10 St
- 156 Av NE/1616
- NE 24 St/ NE Bel-Red Rd
- 152 Av NE/NE 24 St (Overlake Village)
- 156 Av NE/NE 31 St
- 156 Av NE/ Overlake Transit Center access road
- NE 40 St/ Addr 15220 Dr
- NE 40 St/148 Av NE
- 148 Av NE/NE 46 St
- 148 Av NE/NE 51 St
- 148 Av NE/NE Old Redmond Rd
- 148 Av NE/NE 78 St
- 148 Av NE/NE 87 St
- NE 90 St/154 Av NE
- 160 Av NE/NE 90 St
- NE 85 St/160 Av NE
- Redmond Transit Center Bay 1

Bellevue Transit Center

From: Redmond Transit Center

♦ Redmond Transit Center Bay 4
C NE 83 St
R 161 Av NE
L NE 85 St
R 160 Av NE
L NE 90 St
C 148 Av NE
L NE 40 St
R 156 Av NE
R NE 31 St
C through roundabout
2 152 Av NE
C 152 Av NE
L NE 24 St
R 156 Av NE
R NE 8 St
L 108 Av NE
L enter Bellevue Transit Center
2 Bay 3

B Line Stops Westbound

- Redmond Transit Center Bay 4
- 160 Av NE/NE 85 St
- NE 90 St/160 Av NE
- NE 90 St/154 Av NE
- 148 Av NE/NE 87 St
- 148 Av NE/NE Redmond
- 148 Av NE/NE Old Redmond Rd
- 148 Av NE/NE 51 St
- 148 Av NE/NE 46 St
- 148 Av NE/NE 40 St
- NE 40 St/ SR 520 Overpass
- 156 Av NE/ NE 40 St (Overlake Transit Center)
- NE 31 St/156 Av NE
- 152 Av NE/NE 24 St (Overlake Village)
- 156 Av NE/NE 24 St
- 156 Av NE/NE 16 Pl
- 156 Av NE/NE 10 St
- NE 8 St/148 Av NE
- NE 8 St/143 Av NE
- NE 8 St/140 Av NE
- NE 8 St/134 Av NE
- NE 8 St/124 Av NE
- NE 8 St/120 Av NE
- NE 8 St/118 Av NE
- Bellevue Transit Center Bay 3

Awareness Areas
NE 6th St/112th Av NE

To		*Base*	
Redmond Transit Center	0113	Bellevue Base	04D2
at Overlake Transit Center	00DF	East Base	04D4
Bellevue Transit Center	0114		
at 156 Av NE/NE 10 St	00DD		

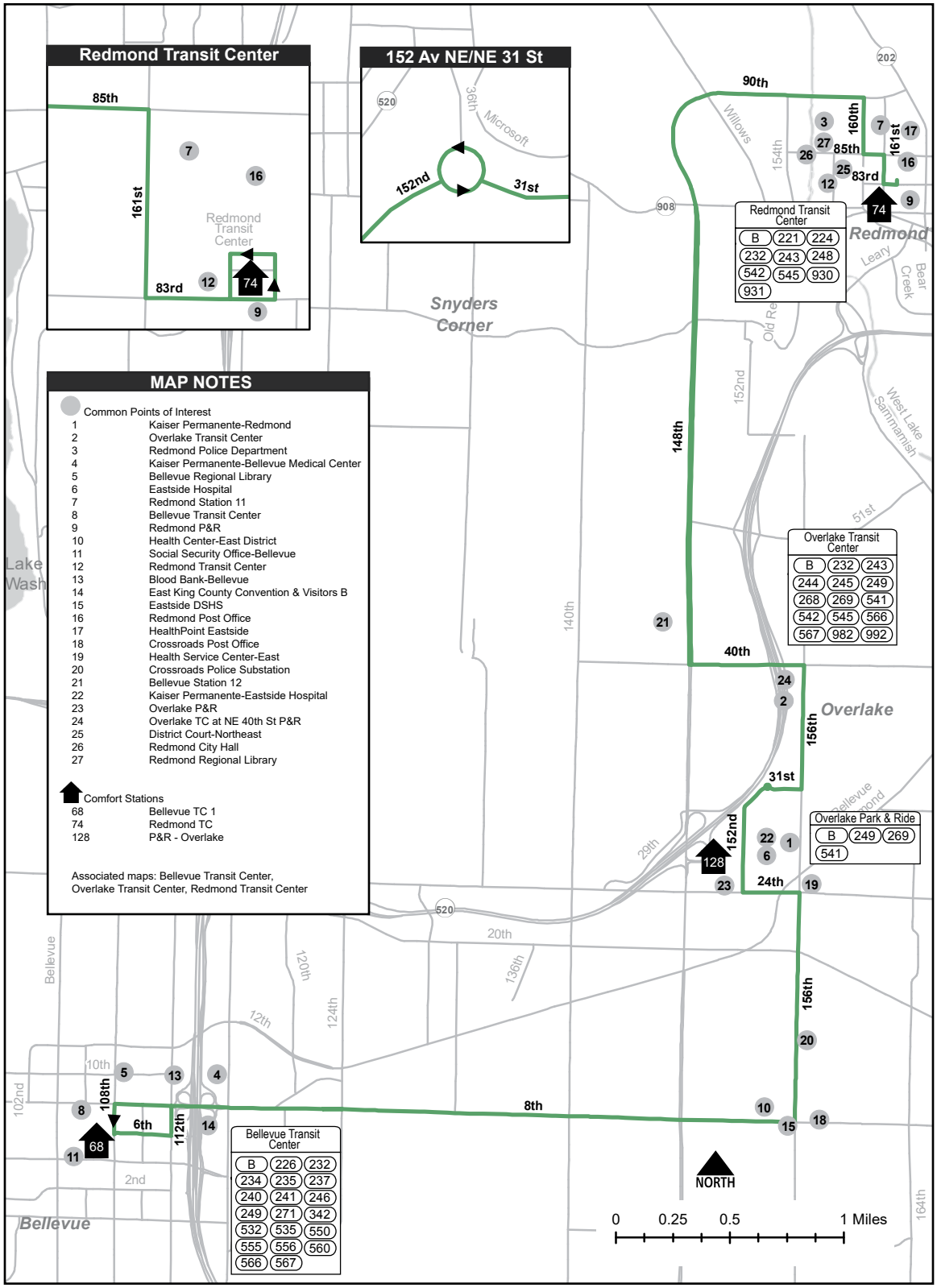

MAP NOTES

Common Points of Interest

1	Kaiser Permanente-Redmond
2	Overlake Transit Center
3	Redmond Police Department
4	Kaiser Permanente-Bellevue Medical Center
5	Bellevue Regional Library
6	Eastside Hospital
7	Redmond Station 11
8	Bellevue Transit Center
9	Redmond P&R
10	Health Center-East District
11	Social Security Office-Bellevue
12	Redmond Transit Center
13	Blood Bank-Bellevue
14	East King County Convention & Visitors B
15	Eastside DSHS
16	Redmond Post Office
17	HealthPoint Eastside
18	Crossroads Post Office
19	Health Service Center-East
20	Crossroads Police Substation
21	Bellevue Station 12
22	Kaiser Permanente-Eastside Hospital
23	Overlake P&R
24	Overlake TC at NE 40th St P&R
25	District Court-Northeast
26	Redmond City Hall
27	Redmond Regional Library

Comfort Stations

68	Bellevue TC 1
74	Redmond TC
128	P&R - Overlake

Associated maps: Bellevue Transit Center, Overlake Transit Center, Redmond Transit Center



Penny Scott
Central Base Operator of the Month
October 2017



Kyle Ashton
North Base Operator of the Month
November 2017



Ermias Mulugeta
Atlantic Base Operator of the Month
November 2017



Darryl Butler
Central Base Operator of the Month
November 2017

South Lake Union

From: SW Barton St/26 Av SW

♦ SW Barton St (ns 26 Av SW)
R 26 Av SW

Slow Order
20 mph or less on 26 Av SW between SW Barton St and SW Roxbury St

R SW Roxbury St

Slow Order
15 mph or less on SW Roxbury between 31 Av SW and 35 Av SW

R 35 Av SW
L SW Barton St
C California Av SW
C SW Brace Point Dr
R SW Wildwood Pl
R Fauntleroy Way SW
L California Av SW
L SW Edmunds St
R 44 Av SW
R SW Alaska St
L 35 Av SW
R SW Avalon Way
R SW Spokane St
C SW Spokane St (bus-only lane)
C W Seattle Bridge (bus-only lane)
C W Seattle Bridge
R enter "Alaskan Way Viaduct" (SR-99)
C Alaskan Way Viaduct (SR-99)
R "Seneca St" Exit
C Seneca St
C Seneca St (bus-only lane - farside 2 Av)

Slow Order
5 mph or less on Seneca St when crossing 2 Av and entering the bus-only lane

L 3 Av
R Blanchard St
L Westlake Av
C Westlake Av N
R Valley St
L Fairview Av N
R Aloha St
R Minor Av N
S (fs Valley St)

C Line Stops Northbound
- SW Barton St/26 Av SW
- SW Roxbury St/ 28 Av SW
- 35 Av SW/ SW Roxbury St
- SW Barton St/35 Av SW
- California Av SW/ SW Barton St
- SW Wildwood Pl/ 45 Av SW
- Fauntleroy Way SW/ Fauntleroy Ferry Entrance
- Fauntleroy Way SW/ SW Rose St
- Fauntleroy SW/ SW Webster St
- Fauntleroy Way SW/ SW Myrtle St
- California Av SW/ Fauntleroy Way SW
- California Av SW/ SW Findlay St
- SW Alaska St/ California Av SW (Bay 1)
- SW Alaska St/ Fauntleroy Way SW
- 35 Av SW/ SW Avalon Way
- SW Avalon Way/ SW Yancy St
- Seneca/3 Av
- 3 Av/Pike St
- 3 Av/Virginia
- Westlake Av N/ Denny Way
- Westlake Ave N/ Harrison St
- Westlake Av N/Valley St
- Fairview Av N/Valley St

Awareness Areas
3rd Av/Pike St
3rd Av/Pine St
3rd Av/Virginia St

To		*Base*	
South Lake Union (via Alaska Junction)	02DC	Central Base	04D3
at SW Alaska St/California Av SW	0224		

Westwood Village

From: Valley St/Fairview Av N

♦ Valley St
L Fairview Av N
R Valley
L Westlake Av N
C Westlake Av
R Lenora St
L 3 Av
R Columbia St
C Alaskan Way Viaduct (SR-99)

Slow Order
25 mph or less Alaskan Way Viaduct between S King St & S Atlantic St

R "W Seattle Bridge" Exit
C W Seattle Bridge
R "Harbor Ave/ Avalon Way" Exit
C SW Spokane St (left lane)
L SW Avalon Way
L 35 Av SW
R SW Alaska St
L 44 Av SW
L SW Edmunds St
R California Av SW
R Fauntleroy Wy SW
L SW Wildwood Pl
L SW Brace Point Dr
C California Av SW
C SW Barton St
S (ns 26 Av SW)

When Scheduled from Alaska Junction Bay 3
♦ SW Alaska St (fs California Av SW)
C Regular route

When Scheduled from Valley St
♦ Valley St
C Regular route

C Line Stops Southbound
- Valley St/Fairview Av N
- Westlake Av N/Mercer St
- Westlake Av N/ Harrison St
- Westlake Av N/ Denny Way
- 3 Av/Virginia St
- 3 Av/Pike St
- 3 Av/Seneca St
- 3 Av/Columbia St
- SW Avalon Way/ SW Bradford St
- 35 Av SW/ SW Avalon Way
- SW Alaska St/38 Av SW
- SW Alaska St/California Av SW (Bay 3)
- California Av SW/ SW Findlay St
- Fauntleroy Way SW/ California Av SW
- Fauntleroy Way SW/ SW Myrtle St
- Fauntleroy Way SW/ SW Webster St
- Fauntleroy Way SW/ SW Rose St
- Fauntleroy Way SW/ Fauntleroy Ferry Entrance
- SW Wildwood Pl/ 46 Av SW
- California Av SW/ SW Barton St
- SW Barton St/35 Av SW
- SW Barton St/26 Av SW

Awareness Areas
3rd Av/Pike St
3rd Av/Pine St
3rd Av/Virginia St

To		*Base*	
Westwood (via Alaska Junction)	0240	Central Base	04D3
at SW Alaska St/California Av SW	02DC		
to Westwood Village			

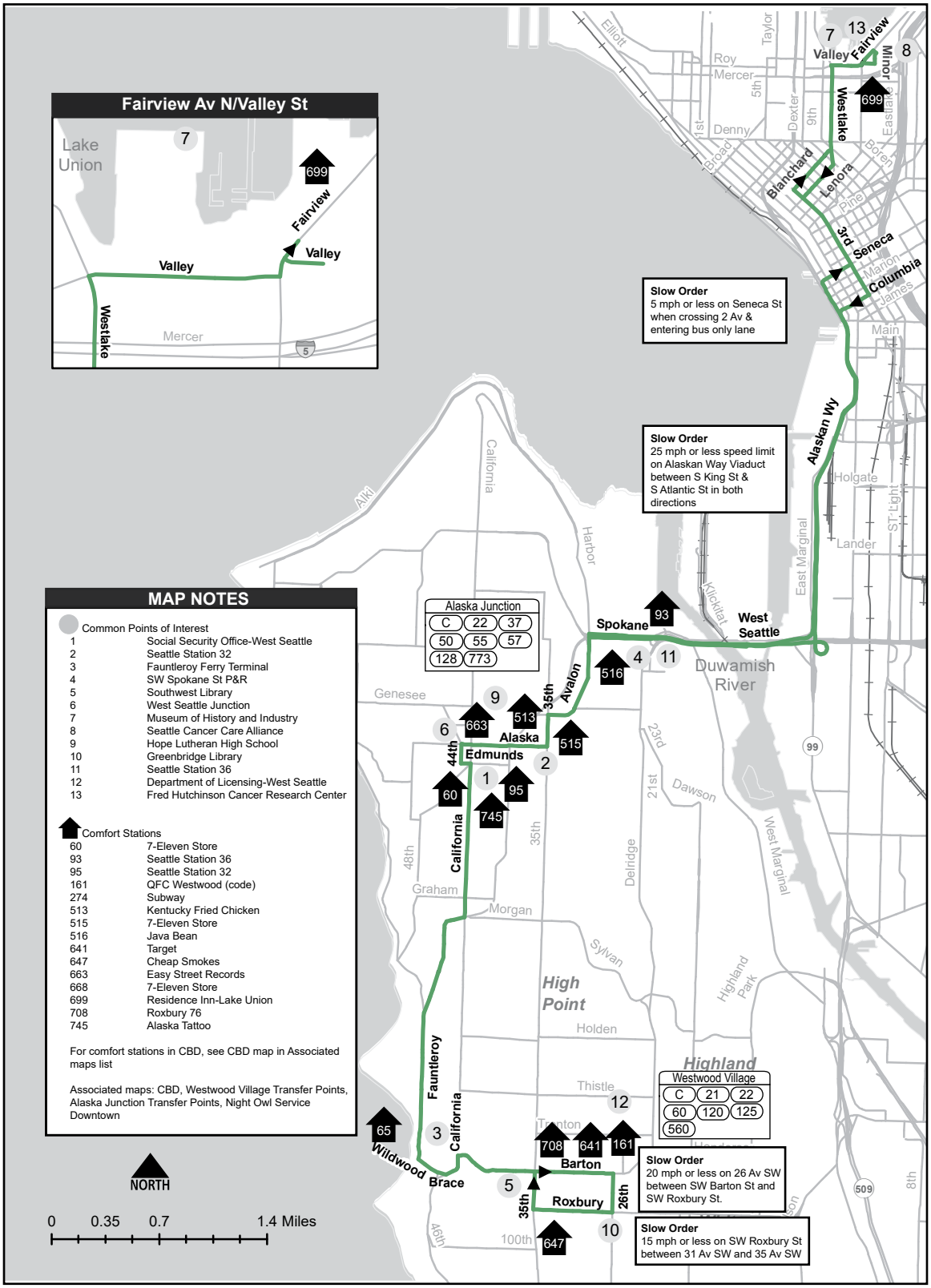

MAP NOTES

Common Points of Interest

1	Social Security Office-West Seattle
2	Seattle Station 32
3	Fauntleroy Ferry Terminal
4	SW Spokane St P&R
5	Southwest Library
6	West Seattle Junction
7	Museum of History and Industry
8	Seattle Cancer Care Alliance
9	Hope Lutheran High School
10	Greenbridge Library
11	Seattle Station 36
12	Department of Licensing-West Seattle
13	Fred Hutchinson Cancer Research Center

Comfort Stations

60	7-Eleven Store
93	Seattle Station 36
95	Seattle Station 32
161	QFC Westwood (code)
274	Subway
513	Kentucky Fried Chicken
515	7-Eleven Store
516	Java Bean
641	Target
647	Cheap Smokes
663	Easy Street Records
668	7-Eleven Store
699	Residence Inn-Lake Union
708	Roxbury 76
745	Alaska Tattoo

For comfort stations in CBD, see CBD map in Associated maps list

Associated maps: CBD, Westwood Village Transfer Points, Alaska Junction Transfer Points, Night Owl Service Downtown

Ballard

From: Prefontine Pl S/Yesler Way

♦ Prefontaine Pl S
C 3 Av
L Broad St
R 1 Av
C 1 Av N
L Mercer St
C W Mercer St
C W Mercer Pl
R Elliott Av W
C 15 Av W
R "W Dravus St" Exit
C 15 Av W
R "Nickerson St" Exit
(keep to left)
C 15 Av W
C Ballard Bridge
C 15 Av NW
R "Leary Way" Exit
C 15 Av NW
R Holman Rd NW
L 7 Av NW
L NW 100 St
R NW 100 Pl
S (fs 7 Av NW)

D Line Stops Northbound

- Prefontaine Pl S/ Yesler
- 3 Av/Columbia St
- 3 Av/Seneca St
- 3 Av/Pike St
- 3 Av/Virginia St
- 3 Av/Bell St
- 3 Av/Vine St
- 1 Av N/Denny
- 1 Av N/Republican St
- Mercer St/ Queen Anne Av N
- W Mercer St/3 Av W
- Elliott Av W/ W Prospect St
- Elliott Av W/W Galer St
- 15 Av W/W Newton St
- 15 Av W/W Wheeler St
- 15 Av W/W Armour St
- 15 Av W/W Dravus St
- 15 Av W/W Emerson St
- 15 Av NW/ NW Leary
- 15 Av NW/ NW Market St
- 15 Av NW/NW 60 St
- 15 Av NW/NW 65 St
- 15 Av NW/NW 70 St
- 15 Av NW/NW 80 St
- 15 Av NW/NW 85 St
- Holman Rd NW/ Mary Av NW
- NW 100 Pl/7 Av NW

Awareness Areas
4th Av/S Washington St
3rd Av/Pike St
3rd Av/Pine St
3rd Av/Virginia St

Downtown

From: NW 100 Pl/7 Av NW

♦ NW 100 Pl (fs 7 Av NW)
C NW 103 St
R 3 Av NW
R Holman Rd NW
C 15 Av NW
R "Leary Way" Exit
C 15 Av NW
C Ballard Bridge
C 15 Av W
R "W Dravus St" Exit
C 15 Av W
C Elliott Av W
L W Mercer Pl
C W Mercer St
R Queen Anne Av N
L Denny Way
R 3 Av
L Yesler Way
L Terrace St
R 5 Av
C 5Av S
S layover (nearside S Washington St)

When Scheduled to SODO Busway/ S Royal Brougham
Operate regular route

2 Denny Way
C Denny Way
R 3 Av
C 3 Av S
L 2 Av Ext S
C 4 Av S
L S Royal Brougham
R SODO Busway
S

D Line Stops Southbound

- NW 100 Pl/7 Av NW
- Holman Rd NW/ Mary Av NW
- 15 Av NW/NW 85 St
- 15 Av NW/NW 80 St
- 15 Av NW/NW 75 St
- 15 Av NW/NW 70 St
- 15 Av NW/NW 65 St
- 15 Av NW/NW 60 St
- 15 Av NW/ NW Market St
- 15 Av NW/ NW Leary
- 15 Av W/W Emerson St
- 15 Av W/W Dravus St
- 15 Av W/W Armour St
- 15 Av W/W Wheeler St
- 15 Av W/W Armory
- Elliott Av W/W Galer St
- Elliott Av W/ W Prospect St
- W Mercer St/3 Av W
- Queen Anne Av N/ W Mercer St
- Queen Anne Av N/ W John St
- 3 Av/Cedar St
- 3 Av/Bell St
- 3 Av/Virginia St
- 3 Av/Pike St
- 3 Av/Seneca St
- 3 Av/Columbia St
- Terrace St/5 Av
- 3 Av S/S Main St
- SODO Busway/ S Royal Brougham

To		*To*		*Base*	
Ballard (via Uptown)	0220	Downtown (via Uptown)	0250	Central Base	04D3
at W Mercer St/Queen Anne Av N	01AE	Stadium Station	0158		
at 15 Av NW/NW Market St to Crown Hill	0221				

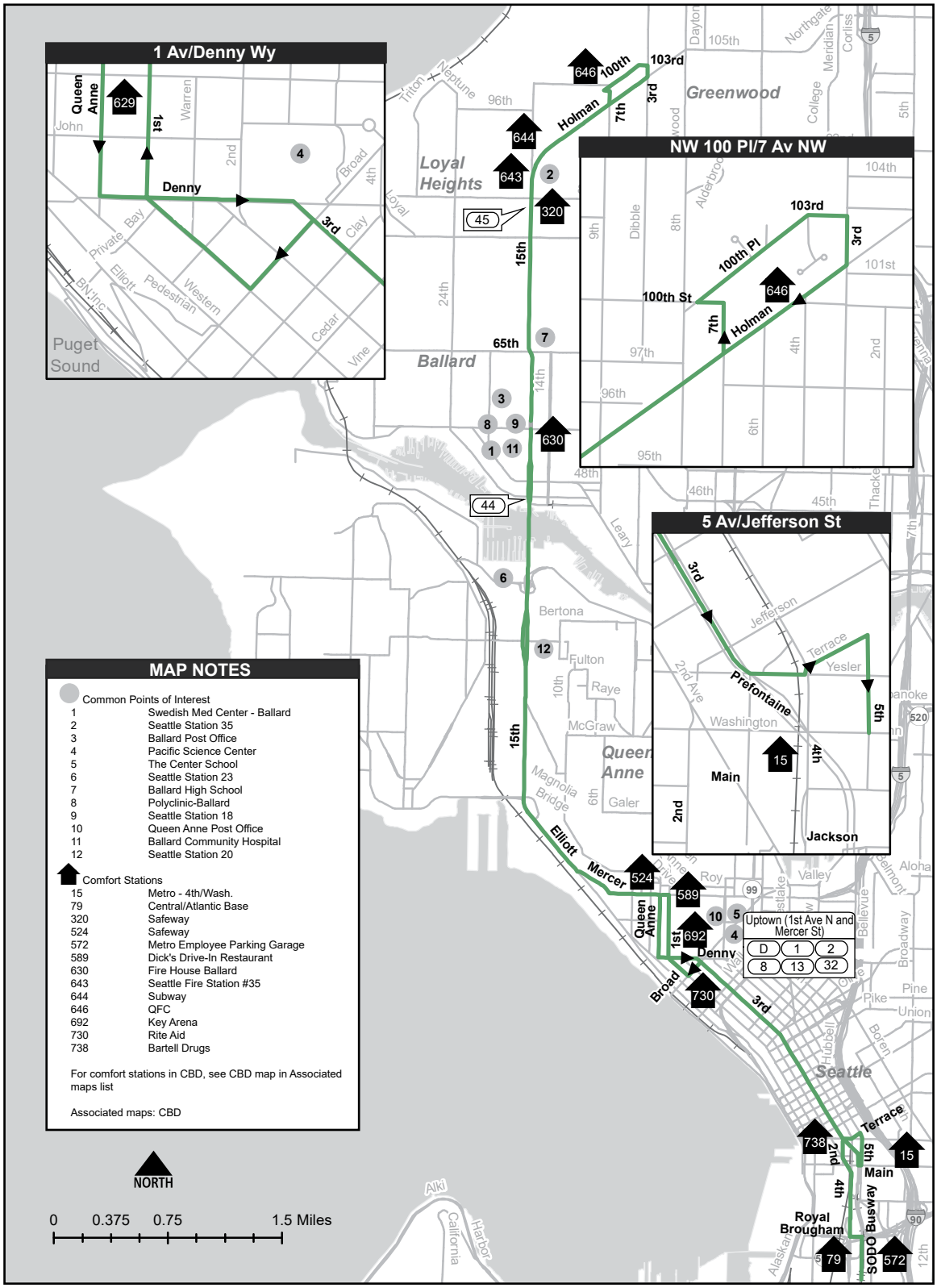

MAP NOTES

Common Points of Interest

1	Swedish Med Center - Ballard
2	Seattle Station 35
3	Ballard Post Office
4	Pacific Science Center
5	The Center School
6	Seattle Station 23
7	Ballard High School
8	Polyclinic-Ballard
9	Seattle Station 18
10	Queen Anne Post Office
11	Ballard Community Hospital
12	Seattle Station 20

Comfort Stations

15	Metro - 4th/Wash.
79	Central/Atlantic Base
320	Safeway
524	Safeway
572	Metro Employee Parking Garage
589	Dick's Drive-In Restaurant
630	Fire House Ballard
643	Seattle Fire Station #35
644	Subway
646	QFC
692	Key Arena
730	Rite Aid
738	Bartell Drugs

For comfort stations in CBD, see CBD map in Associated maps list

Associated maps: CBD

Aurora Village Transit Center

From: Prefontaine Pl S/Yesler

♦ Prefontaine Pl S
C 3 Av
R Battery St
L Aurora Av N
R "N 63 St" Exit
L N 63 St (underpass)
2 Woodland Pl N
C Linden Av N
C Winona Av N
L Aurora Av N
R N 200 St
L enter Aurora Village Transit Center
R North Rd
2 Bay 3 (if blocked use Bay 2 or 1 - drop off only)

If Blocking In-Service Bay 12
C N 200 St
R enter Aurora Village Transit Center
S layover Bay A

E Line Stops Northbound
- Prefontaine Pl S/ Yesler
- 3 Av/Columbia St
- 3 Av/Seneca
- 3 Av/Pike St
- 3 Av/Virginia St
- 3 Av/Bell St
- Aurora Av/Denny
- Aurora Av N/Galer St
- Aurora Av N/Lynn St
- Aurora Av N/N 46 St
- Aurora Av N/N 64 St
- Aurora Av N/N 72 St
- Aurora Av N/N 76 St
- Aurora Av N/N 80 St
- Aurora Av N/N 85 St
- Aurora Av N/N 91 St
- Aurora Av N/N 95 St
- Aurora Av N/N 100 St
- Aurora Av N/ N Northgate
- Aurora Av N/N 115 St
- Aurora Av N/N 125 St
- Aurora Av N/N 130 St
- Aurora Av N/N 135 St
- Aurora Av N/N 145 St
- Aurora Av N/N 152 St
- Aurora Av N/N 155 St
- Aurora Av N/N 160 St
- Aurora Av N/N 165 St
- Aurora Av N/N 170 St
- Aurora Av N/N 175 St
- Aurora Av N/N 180 St
- Aurora Av N/N 185 St
- Aurora Av N/N 192 St
- Aurora Av N/N 198 St
- Aurora Village Transit Center

Downtown Seattle

From: Aurora Village Transit Center

♦ Aurora Village Transit Center (Bay 10)
C N 200 St
L Aurora Av N
R "Downtown/ Denny Way" Exit
C Wall St
L 3 Av
C 3 Av S
R S Washington St
S

When scheduled to SODO Busway/ S Royal Brougham
Operate regular route
2 3 Av S
C 3 Av S
L 2 Av Ext S
C 4 Av S
L S Royal Brougham
R SODO Busway
S

E Line Stops Southbound
- Aurora Villlage Transit Center
- Aurora Av N/N 200 St
- Aurora Av N/N 192 St
- Aurora Av N/N 185 St
- Aurora Av N/N 180 St
- Aurora Av N/N 175 St
- Aurora Av N/N 170 St
- Aurora Av N/N 165 St
- Aurora Av N/N 160 St
- Aurora Av N/N 155 St
- Aurora Av N/N 152 St
- Aurora Av N/N 145 St
- Aurora Av N/N 135 St
- Aurora Av N/N 130 St
- Aurora Av N/N 125 St
- Aurora Av N/N 115 St
- Aurora Av N/N 105 St
- Aurora Av N/N 100 St
- Aurora Av N/N 95 St
- Aurora Av N/N 90 St
- Aurora Av N/N 85 St
- Aurora Av N/N 80 St
- Aurora Av N/N 76 St
- Aurora Av N/N 66 St
- Aurora Av N/N 46 St
- Aurora Av N/Lynn St
- Aurora Av N/Galer St
- Aurora Av N/Harrison St
- Aurora Av N/Denny
- Wall St/5 Av
- 3 Av/Bell St
- 3 Av/Virginia St
- 3 Av/Pike St
- 3 Av/Seneca St
- 3 Av/Columbia St
- S Washington St/3 Av S

Awareness Areas
3rd Av/Pike St
3rd Av/Pine St
3rd Av/Virginia St
N 105th St/Aurora Av N

To		*Base*	
Aurora Village Transit Center	03CF	Central Base	04D5
Stadium Station	0676		

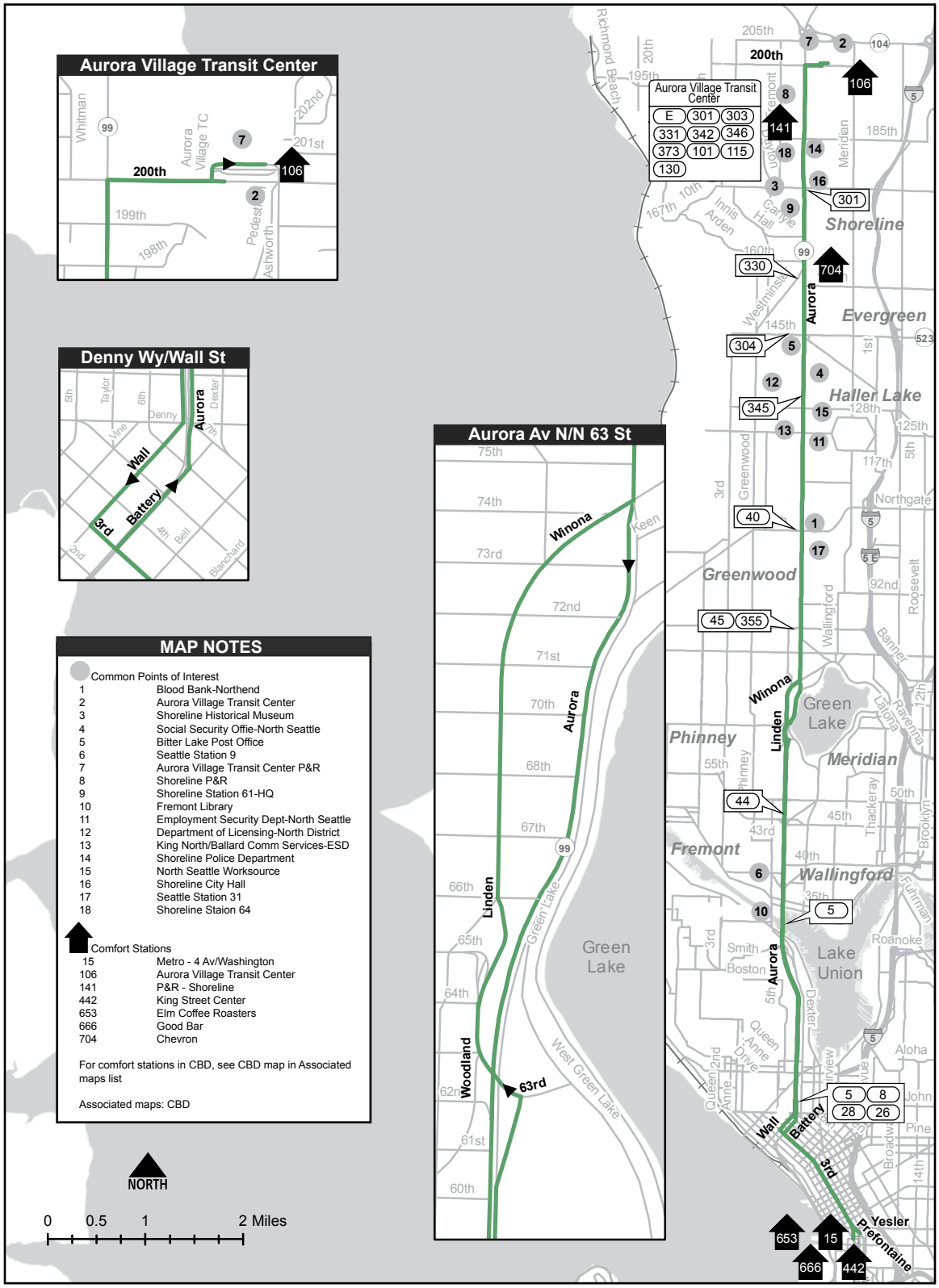

MAP NOTES

Common Points of Interest

1	Blood Bank-Northend
2	Aurora Village Transit Center
3	Shoreline Historical Museum
4	Social Security Offie-North Seattle
5	Bitter Lake Post Office
6	Seattle Station 9
7	Aurora Village Transit Center P&R
8	Shoreline P&R
9	Shoreline Station 61-HQ
10	Fremont Library
11	Employment Security Dept-North Seattle
12	Department of Licensing-North District
13	King North/Ballard Comm Services-ESD
14	Shoreline Police Department
15	North Seattle Worksource
16	Shoreline City Hall
17	Seattle Station 31
18	Shoreline Staion 64

Comfort Stations

15	Metro - 4 Av/Washington
106	Aurora Village Transit Center
141	P&R - Shoreline
442	King Street Center
653	Elm Coffee Roasters
666	Good Bar
704	Chevron

For comfort stations in CBD, see CBD map in Associated maps list

Associated maps: CBD



Mark George
Bellevue Base Operator of the Month
October 2017



Matt Brenner
East Base Operator of the Month
November 2017



Ammanuel Raganot
South Base Operator of the Month
November 2017



Jagpal Gill
North Base Operator of the Month
December 2017

Burien Transit Center

From: N 10 St/Garden Av N (The Landing)

♦ N 10 St
R Park Av N
L Logan Av N
C Logan Av S (left lane)
L Renton Transit Center roadway
2 Bay 3
C through transit center
L Burnett Av S
L S 2 St
L Rainier Av S
R SW 7 St
L Lind Av SW
R SW 16 St
L Oakesdale Av SW
R SW 27 St
C Strander Blvd
R Tukwila Sounder Station access roadway
R bus-only roadway (to Tukwila Sounder Station)
C bus-only roadway
2 Bay 1
C bus-only roadway (to S Longacres)
L S Longacres
L W Valley Highway
R Strander Blvd
R Andover Park W
R Tukwila Parkway
C 66 Av S
L Southcenter Blvd
L enter Tukwila International Boulevard Station
L central roadway
C east roadway
R bus-only roadway
2 Bay 3
C bus-only roadway
C central roadway (through station)
L exit to Southcenter Blvd
L Southcenter Blvd
C S 154 St
C S 156
C S 156 St
C SW 156 St
R 4 Av SW
R SW 150 St
L roadway to Burien Transit Center
2 Bay 4

F Line Stops Westbound

- N 10 St/Garden Ave N
- Logan Av N/N 10 St
- Logan Av N/N 6 St
- Renton Transit Center, Bay 3
- S 2 St/Shattuck Av S
- Rainier Av S/S 3 Pl
- SW 7 St/Rainier Av S
- Lind Av SW/SW 7 St
- Lind Av SW/ SW Grady
- Lind Av SW/SW 16 St
- Oakesdale Av SW/ Boeing Access Rd (1900 blk)
- Tukwila Sounder Station, Bay 1
- Strander Blvd/ W Valley H
- Strander Blvd/ Andover Park East
- Andover Park West/ Baker Blvd
- Southcenter Blvd/ 65 Av S
- Southcenter Blvd/ 62 Ave S
- Southcenter Blvd/ 52 Ave S
- Southcenter Blvd/ The Boulevard at South Station
- Southcenter Blvd/ 42 Ave S
- Tukwila International Boulevard Station, Bay 3
- S 154 St/32 Ave S
- S 154 St/24 Ave S
- S 156 St/Des Moines Memorial Dr S
- S 156 St/2 Ave S
- S 156 St/1 Ave S
- 4 Av SW/SW 156 St
- 4 Av SW/SW 152 St
- Burien Transit Center, Bay 4

Awareness Areas
Renton TC
Andover Park W/ Baker Blvd
Andover Park W/ Strander Blvd

To		*Base*	
Burien	015A	South Base	04D9

The Landing (Renton)

From: Burien Transit Center

♦ Burien Transit Center Bay 6
C through transit center
L roadway to SW 150 St
R SW 150 St
L 4 Av SW
L SW 156 St
C S 156 St
C S 156
C S 154 St
C Southcenter Blvd
R enter Tukwila International Boulevard Station
L central roadway
C east roadway
R bus-only roadway
2 Bay 2
C bus-only roadway
C central roadway (through Station)
L exit to Southcenter Blvd
R Southcenter Blvd
R 66 Av S
C Tukwila Parkway
L Andover Park W
L Strander Blvd
L W Valley Highway
R S Longacres (S 158 St)
R bus-only roadway (to Tukwila Sounder Station)
C bus-only roadway
2 Bay 2
C bus-only roadway (to S Longacres)
L S Longacres
L Tukwila Sounder Station access roadway (to SW 27 St/Strander Blvd)
L Strander Blvd (SW 27 St)
C SW 27 St
L Oakesdale Av SW
R SW 16 St
L Lind Av SW
R SW 7 St
L Rainier Av S
R S 3 St
L Burnett Av S
L Renton Transit Center roadway
2 Bay 2
C through transit center
R Logan Av S
C left through-lane (Logan Ave N)
C Logan Av N
C Park Av N
R Garden Av N
R N 10 St
S (pullout farside Garden Av N)

F Line Stops Eastbound

- Burien Transit Center, Bay 6
- 4 Av SW/SW 152 St
- 4 Av SW/SW 156 St
- S 156 St/1 Av S
- S 156 St/4 Av S
- S 156 /Des Moines Memorial Dr S
- S 154 St/ns 24 Av S
- S 154 St/32 Av S
- Tukwila International Boulevard Station, Bay 2
- Southcenter Blvd/ 42 Av S
- Southcenter Blvd/ The Boulevard at South Station
- Southcenter Blvd/ 53 Av S
- Southcenter Blvd/ 62 Ave S
- Southcenter Blvd/ 65 Ave S
- Andover Park West/ Baker Blvd
- Strander Blvd/ Andover Park East
- W Valley H/Strander Blvd
- Tukwila Sounder Station, Bay 2
- Oakesdale Av SW/ Boeing Access Rd (1900 blk)
- SW 16 St/Lind Av SW
- Lind Av SW/ SW Grady
- Lind Av SW/SW 7 St
- Rainier Av S/S 7 St
- Rainier Av S/S 4 Pl
- S 3 St/Rainier Av S
- Renton Transit Center, Bay 2
- Logan Av N/N 6 St
- Logan Av N/N 10 St
- Park Av N/Garden Av N
- N 10 St/Garden Av N

Awareness Areas
Renton TC
Andover Park W/ Baker Blvd
Andover Park W/ Strander Blvd

To		*Base*	
The Landing (Renton)	04CD	South Base	0011

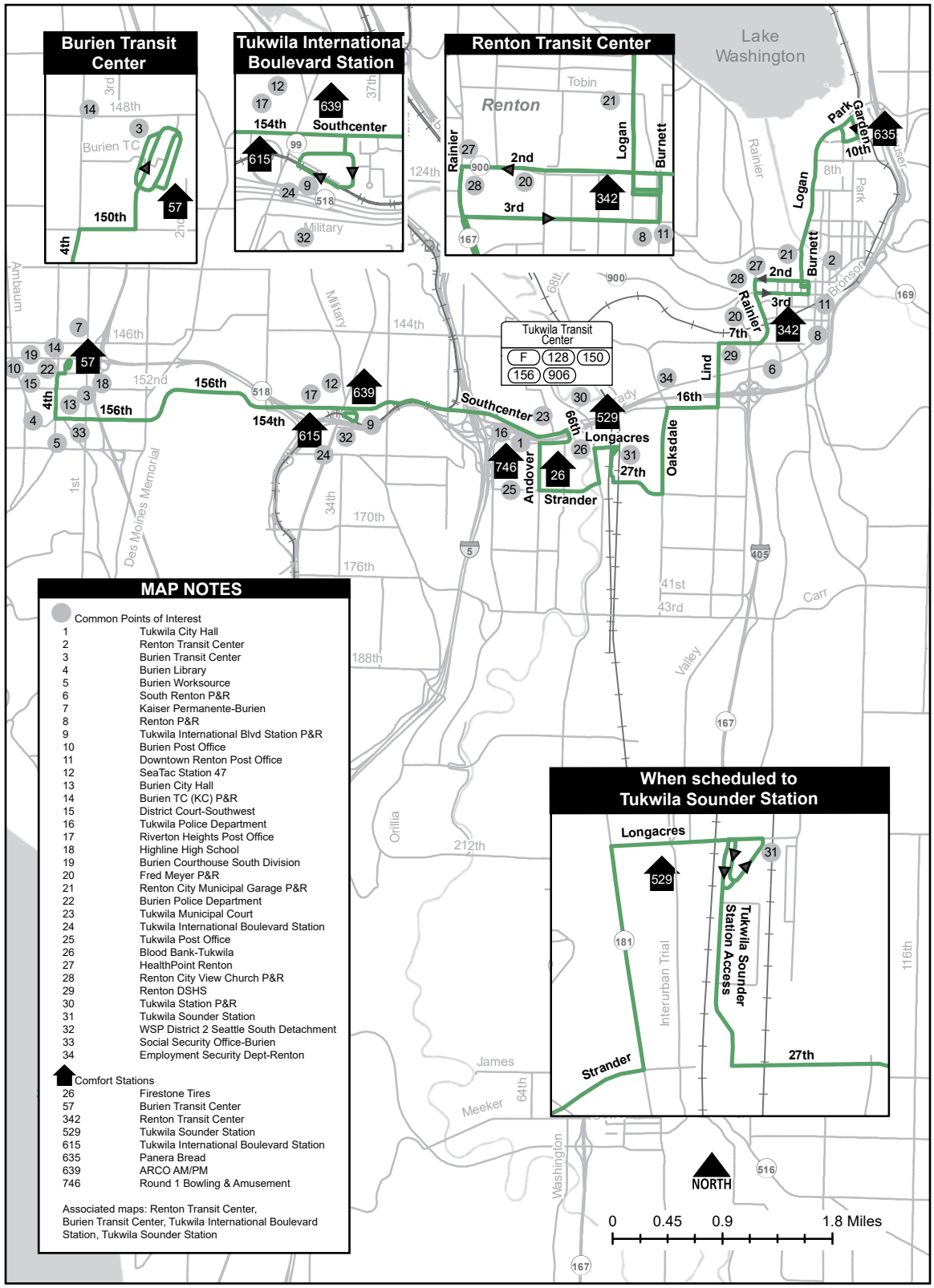

MAP NOTES

Common Points of Interest

1	Tukwila City Hall
2	Renton Transit Center
3	Burien Transit Center
4	Burien Library
5	Burien Worksource
6	South Renton P&R
7	Kaiser Permanente-Burien
8	Renton P&R
9	Tukwila International Blvd Station P&R
10	Burien Post Office
11	Downtown Renton Post Office
12	SeaTac Station 47
13	Burien City Hall
14	Burien TC (KC) P&R
15	District Court-Southwest
16	Tukwila Police Department
17	Riverton Heights Post Office
18	Highline High School
19	Burien Courthouse South Division
20	Fred Meyer P&R
21	Renton City Municipal Garage P&R
22	Burien Police Department
23	Tukwila Municipal Court
24	Tukwila International Boulevard Station
25	Tukwila Post Office
26	Blood Bank-Tukwila
27	HealthPoint Renton
28	Renton City View Church P&R
29	Renton DSHS
30	Tukwila Station P&R
31	Tukwila Sounder Station
32	WSP District 2 Seattle South Detachment
33	Social Security Office-Burien
34	Employment Security Dept-Renton

Comfort Stations

26	Firestone Tires
57	Burien Transit Center
342	Renton Transit Center
529	Tukwila Sounder Station
615	Tukwila International Boulevard Station
635	Panera Bread
639	ARCO AM/PM
746	Round 1 Bowling & Amusement

Associated maps: Renton Transit Center, Burien Transit Center, Tukwila International Boulevard Station, Tukwila Sounder Station

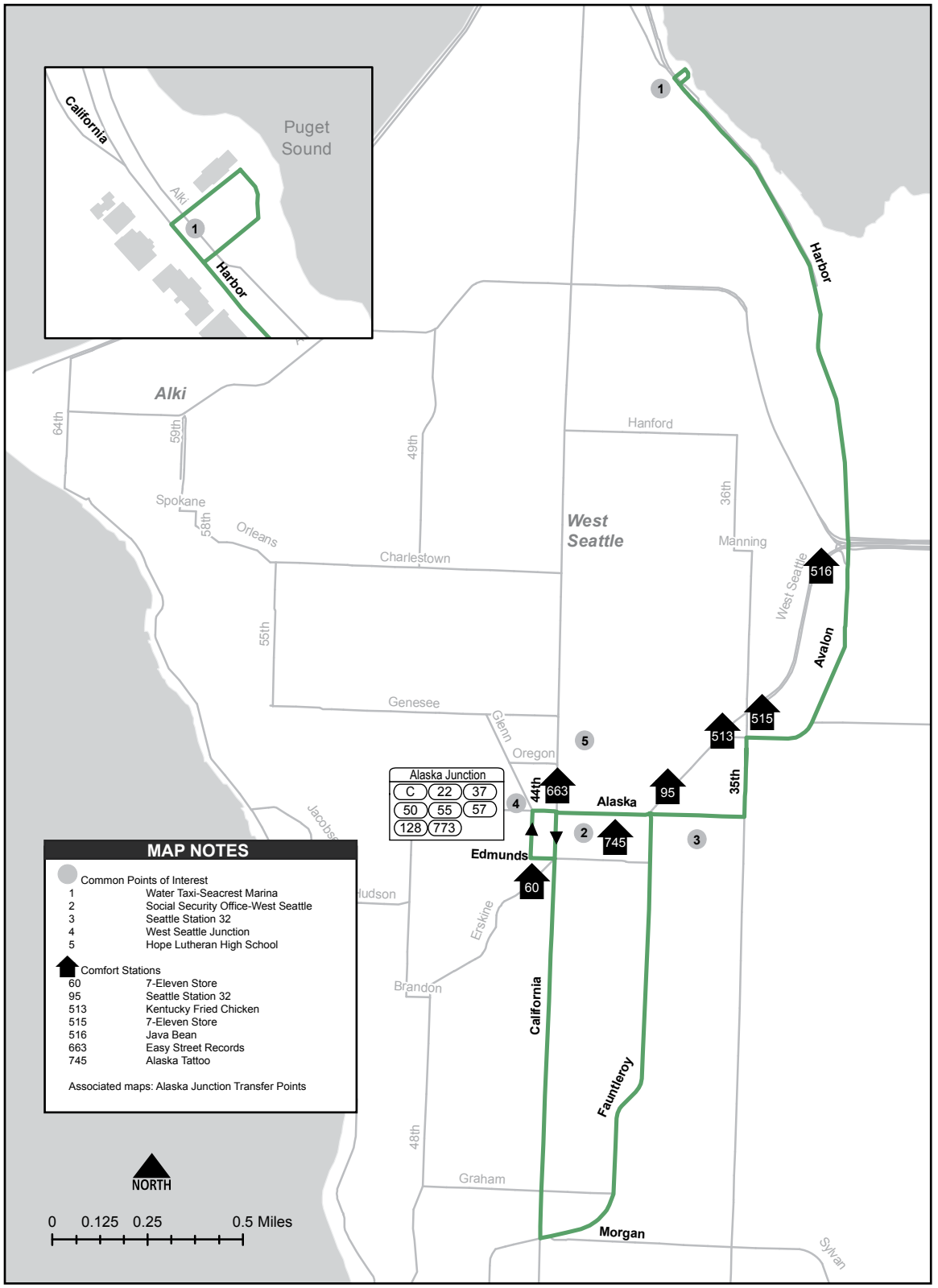
Puget Sound
California
Alki
Harbor
Alki
West Seattle
Hanford
Manning
Charlestown
Spokane
Orleans
Genesee
Glenn
Oregon
Alaska
Edmunds
Brandon
Erskine
Graham
Morgan
Sylvan
64th
59th
58th
55th
49th
48th
44th
36th
35th
Harbor
Avalon
California
Fauntleroy
Alaska Junction
C 22 37
50 55 57
128 773
516
515
513
663
95
745
60
MAP NOTES
Common Points of Interest
1 Water Taxi-Seacrest Marina
2 Social Security Office-West Seattle
3 Seattle Station 32
4 West Seattle Junction
5 Hope Lutheran High School
Comfort Stations
60 7-Eleven Store
95 Seattle Station 32
513 Kentucky Fried Chicken
515 7-Eleven Store
516 Java Bean
663 Easy Street Records
745 Alaska Tattoo
Associated maps: Alaska Junction Transfer Points
NORTH
0 0.125 0.25 0.5 Miles

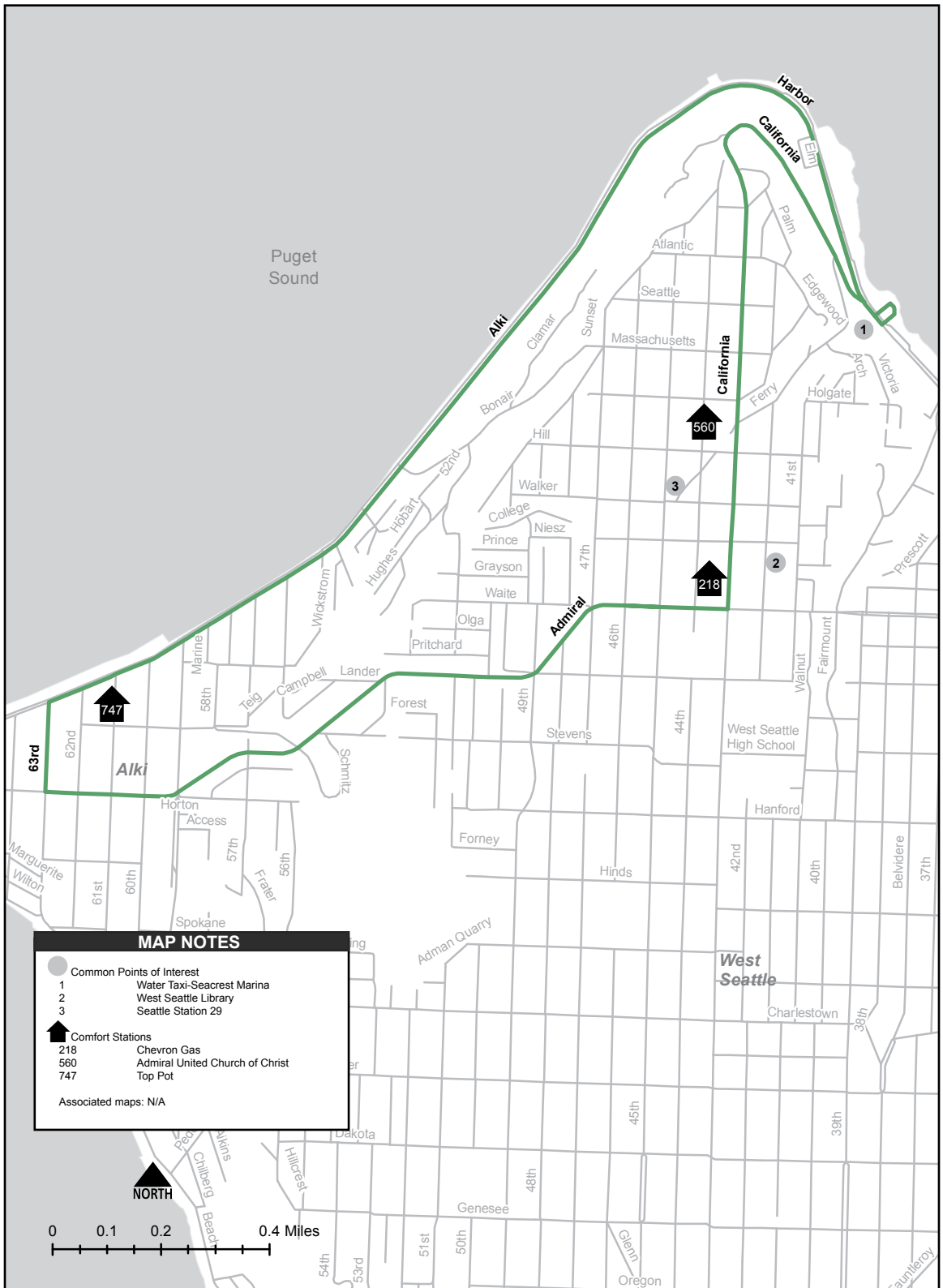

MAP NOTES

Common Points of Interest
- 1 Water Taxi-Seacrest Marina
- 2 West Seattle Library
- 3 Seattle Station 29

Comfort Stations
- 218 Chevron Gas
- 560 Admiral United Church of Christ
- 747 Top Pot

Associated maps: N/A

International School

From: Newport High School Roadway

♦ WB Newport HS road (by stadium)
L 124 Av SE
L Coal Creek Pk SE
L Factoria Blvd SE
R SE Newport Way
R 150 Av SE
C 148 Av SE
L SE 46 St
R 150 Av SE
L SE 46 Way
L SE 46 Way (at stop sign at 158 Ave SE)
L 164 Av SE
C SE 44 Way
C 164 Way SE
C 164 Av SE
L SE Newport Way
R Factoria Blvd SE
S Newport H.S. stop (fs SE Newport Way)
C Factoria Blvd SE
C Richards Rd
L Lake Hill Connector
R SE 7 Pl
L 128 Av SE
L enter International School
C counterclockwise loop
S (E-W rdwy)

AM Express Stop Instructions

- Make no stops between AM layover and 150 Av SE/ SE Newport Way
- Make all stops between 150 Av SE/ SE Newport Way and around the loop again to 150 Av SE/ SE Newport Way
- Make no stops between 150 Av SE/ SE Newport Way and Newport High School
- Make all stops between Newport High School and International School

Factoria Blvd SE/Coal Creek Pk SE

From: Newport High School

♦ 124 Av SE
R SE 41 Pl
R Factoria Blvd SE
L SE Newport Way
R 150 Av SE
C 148 Av SE
L SE 46 St
R 150 Av SE
C 151 Av SE (Farmer Rd)
C SE 55 St
C 146 Av SE
C 148 Av SE
L SE 55 St
C 151 Av SE
C 150 Av SE
R SE 46 Way
L SE 46 Way (at stop sign at 158 Ave SE)
L 164 Av SE
C SE 44 Way
C 164 Way SE
C 164 Av SE
L SE Newport Way
L Factoria Blvd SE
S (ns Coal Creek Pk SE)

PM Express Stop Instructions

- Make all stops between 150 Av SE/ SE Newport Way and around the loop again to 150 Av SE/ SE Newport Way
- Make no stops between150 Av SE/ SE Newport Way and PM layover

To		*Base*	
International School	0805	East Base	04D4
Cougar Mountain	0806		

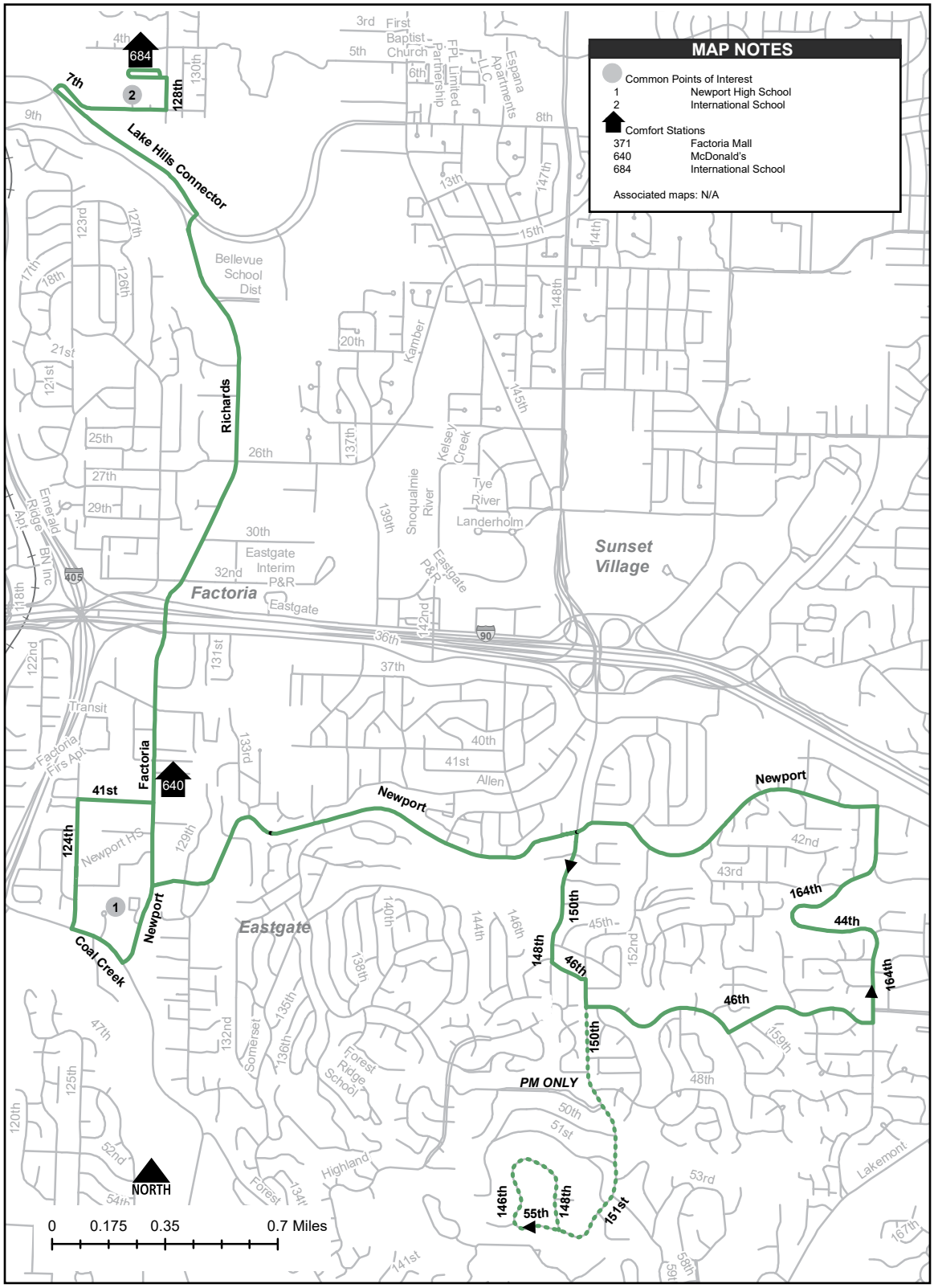
MAP NOTES
Common Points of Interest
1 Newport High School
2 International School
Comfort Stations
371 Factoria Mall
640 McDonald's
684 International School
Associated maps: N/A
Lake Hills Connector
Richards
Newport
Coal Creek
PM ONLY
Factoria
Eastgate
Sunset Village
Bellevue School Dist
Eastgate Interim P&R
Transit
Newport HS
Forest Ridge School
Somerset
Highland
Lakemont
Landerholm
Tye River
Kelsey Creek
Snoqualmie River
Kamber
Allen
Emerald Ridge Apt
Factoria Firs Apt
BN Inc
NORTH
0 0.175 0.35 0.7 Miles

International School

From: Newcastle Way/Coal Crk Pk SE

♦ Newcastle Way
L Newcastle Golf Club Rd
C Lakemont Blvd SE
L SE 63 St
R Forest Dr SE
R Coal Creek Pk SE
R Factoria Blvd SE
S Newport High School stop (fs SE Newport Way)
C Factoria Blvd SE
C Richards Rd
L Lake Hills Connector
R SE 7 Pl
L 128 Av SE
L enter International School
C counterclockwise loop
S (E-W rdwy)

155 Av SE/SE 63 St (Newcastle)

From: Newport High School

♦ 124 Av SE
C 124 Av SE
R SE 41 Pl
R Factoria Blvd SE
C Factoria Blvd SE
L Coal Creek Pk SE
L Forest Dr SE
L SE 63 St
S

To		*Base*	
International School	0807	East Base	04D4
Newcastle	0808		

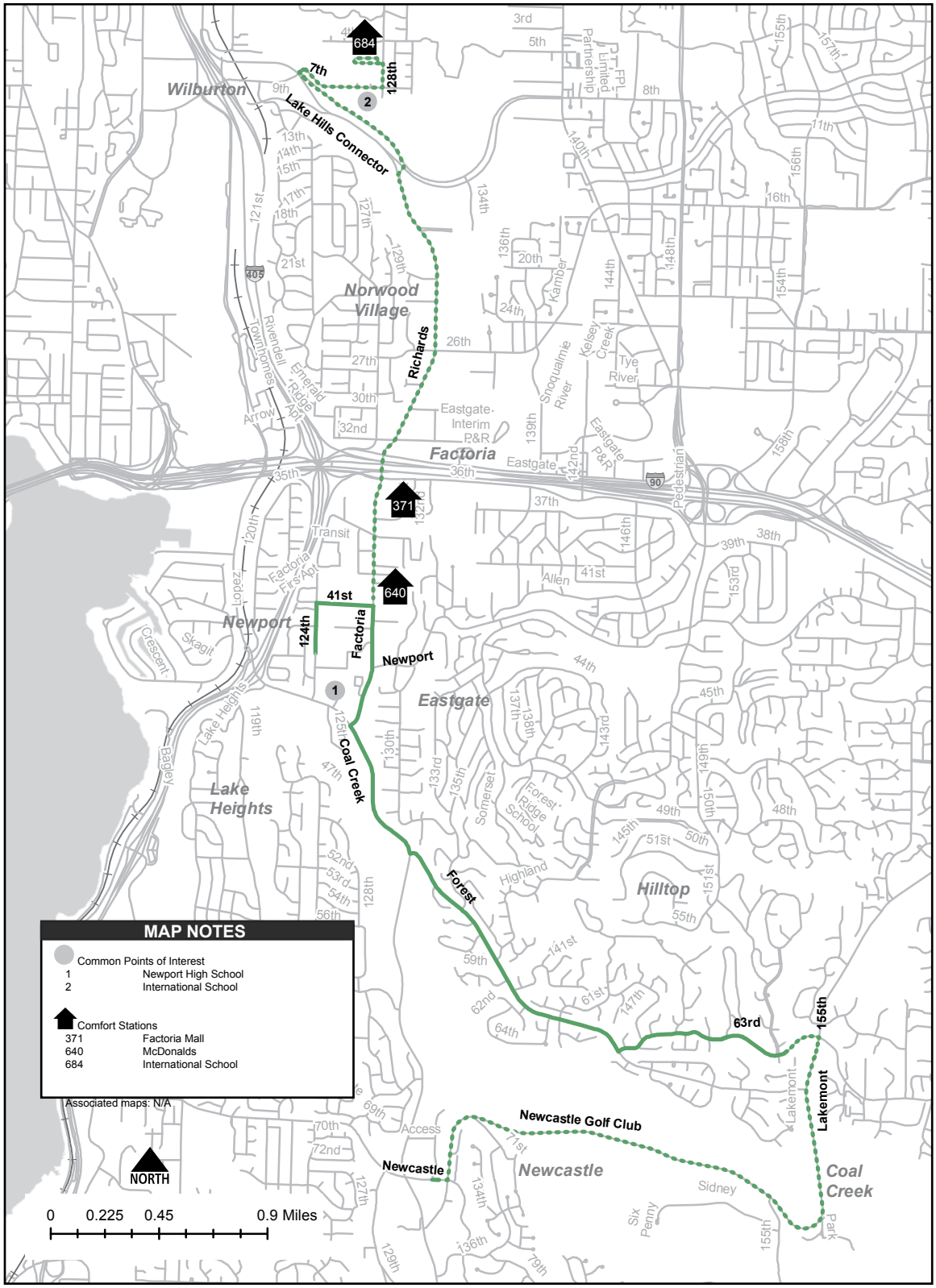
MAP NOTES
Common Points of Interest
1 Newport High School
2 International School
Comfort Stations
371 Factoria Mall
640 McDonalds
684 International School
Associated maps: N/A
NORTH
0 0.225 0.45 0.9 Miles
Wilburton
Norwood Village
Factoria
Newport
Eastgate
Lake Heights
Hilltop
Newcastle
Coal Creek
Lake Hills Connector
Richards
Coal Creek
Newcastle Golf Club
Lakemont
Forest
Newport
Factoria
Eastgate Interim P&R
Eastgate P&R
Snoqualmie River
Kelsey Creek
Tye River
Kamber
Pedestrian
Transit
Factoria Firs Apt
Rivendell Townhomes
Emerald Ridge Apt
Arrow
Lopez
Skagit
Crescent
Bagley
Lake Heights
Somerset
Forest Ridge School
Highland
Access
Sidney
Six Penny
Park
Allen
Partnership
Limited
FPL
7th
128th
41st
124th
63rd
155th
684
371
640
1
2

Bellevue H.S./International School (AM route)

From: Newport High School

♦ 124 Av SE
C 124 Av SE
R SE 41 Pl
R Factoria Blvd SE
R Coal Creek Pkwy SE
C Lake Washington Blvd SE
C 118 Av SE
L SE 8 St
L 112 Av SE
R Bellevue Wy SE
R 108 Av SE
(drop off students at Bellevue High School)
R Main St
R 116 Av NE
C Lake Hills Connector
L SE 7 Pl
L 128 Av SE
L enter International School
C counterclockwise loop
S

Newport High School (PM route)

From: Wilburton P&R

♦ SE 8 St (fs of SB I-405 off ramp)
C SE 8 St
L 112 Av SE
R Bellevue Wy
R 108 Av SE
(pick up students from Bellevue High School)
C 108 Av SE
R Main St
R 112 Av SE
L SE 8 St
R 118 Av SE
C Lake Washington Blvd SE
C Coal Creek Pkwy SE
L 124 Av SE
S 124 Av SE
(fs SE 44 St)

To		*Base*	
International School	038D	East Base	04D4
Newport High School	0384	Bellevue Base	04D2

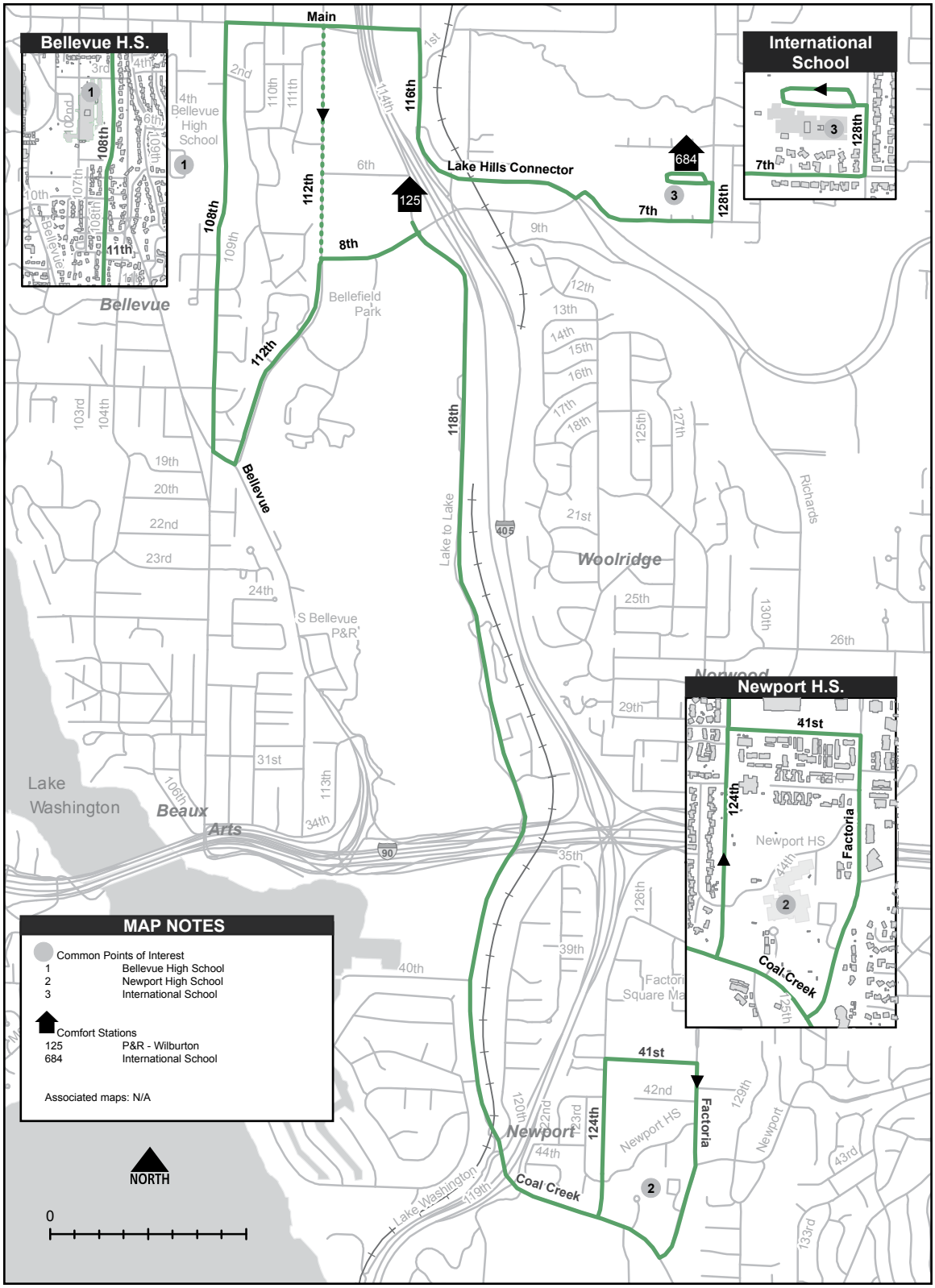
Bellevue H.S.
International School
Newport H.S.
Main
Lake Hills Connector
Bellevue
Woolridge
Newport
Lake Washington
Beaux Arts
Coal Creek
Factoria
Newport HS
Bellefield Park
S Bellevue P&R
MAP NOTES
Common Points of Interest
1 Bellevue High School
2 Newport High School
3 International School
Comfort Stations
125 P&R - Wilburton
684 International School
Associated maps: N/A
NORTH
0

International School (AM route)

From: Coal Creek Pk SE/I-405

♦ Coal Creek Pk SE
(fs of SB off-ramp)
R SE 60 St
R 126 Av SE
L SE 56 St
L 119 Av SE
R SE 60 St
R Lake Washington
Blvd SE
R enter N/B I-405
C I-405
R "Coal Creek Pk"
Exit (#10)
R Coal Creek Pk SE
L 124 Av SE
R SE 38 St
L Factoria Blvd SE
C Richards Rd
L Lake Hills Connector
R SE 8 St
C SE 7 Pl
L 128 Av SE
L enter International School
C counterclockwise loop
S

I-405/112 Av SE (PM route)

From: Newport High School

♦ 124 Av SE
C 124 Av SE
R SE 41 Pl
R Factoria Blvd SE
L Coal Creek Pkwy SE
R SE 60 St
R 126 Av SE
L SE 56 St
L 119 Av SE
R SE 60 St
R Lake Washington
Blvd SE
R enter N/B I-405
to freeway stop
S

To		*Base*	
International School	014B	East Base	04D4
Newport Hills	014D		

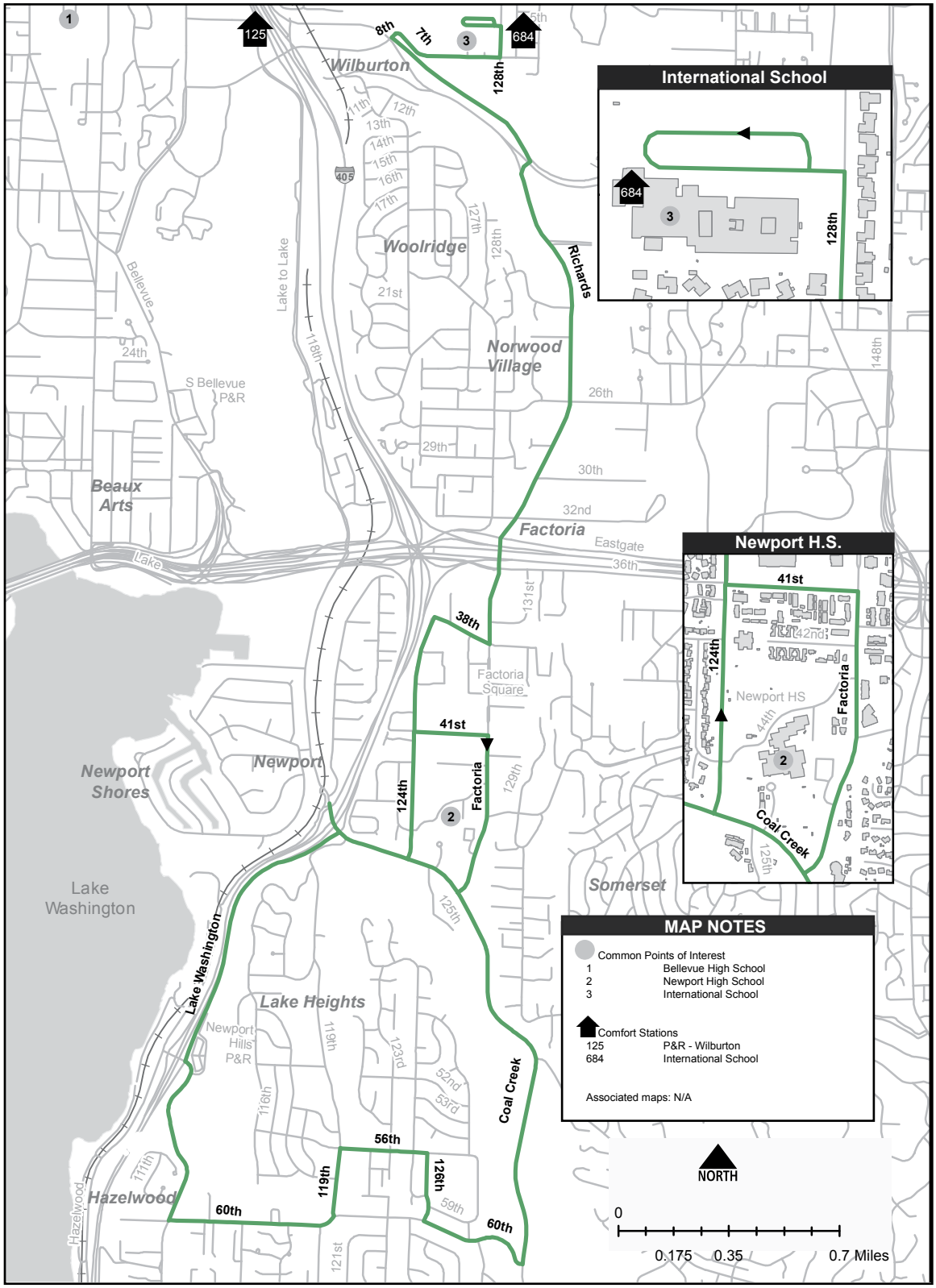
International School
Newport H.S.
MAP NOTES
Common Points of Interest
1 Bellevue High School
2 Newport High School
3 International School
Comfort Stations
125 P&R - Wilburton
684 International School
Associated maps: N/A
NORTH
0
0.175
0.35
0.7 Miles
Wilburton
Woolridge
Norwood Village
Beaux Arts
Factoria
Newport
Newport Shores
Lake Washington
Lake Heights
Hazelwood
Somerset
Richards
Coal Creek
Lake to Lake
Lake Washington
Bellevue
S Bellevue P&R
Factoria Square
Newport Hills P&R
Newport HS
8th
7th
128th
11th
12th
13th
14th
15th
16th
17th
21st
24th
26th
29th
30th
32nd
36th
38th
41st
42nd
44th
56th
59th
60th
111th
116th
118th
119th
121st
123rd
124th
125th
126th
127th
129th
131st
148th
Eastgate
Lake
Hazelwood
405
125
684
1
2
3

128 Av SE/SE 7 Pl (AM route)

From: Lakemont Blvd SE/I-90

- ♦ Lakemont Blvd SE
- **C** W Lake Sammamish Pk SE
- **L** SE 38 St
- **C** 164 Pl SE
- **L** SE 35 Pl
- **R** SE Eastgate Way
- **R** enter P&R (bus only)
- **C** through bus loop to Bay 2
- **C** bus loop exit
- **L** 140 Av SE
- **L** SE Eastgate Way
- **L** SE 35 Pl
- **C** SE 34 St
- **L** W Lake Sammamish Pk SE
- **C** W Lake Sammamish Pk NE
- **L** NE 24 St
- **2** Interlake High School stop
- **C** NE 24 St
- **L** NE Bell-Red Rd
- **L** 124 Av NE
- **L** NE 2 St
- **R** 128 Av NE
- **C** 128 Av SE
- **2** stop ns SE 7 Pl (drop off students at International school)

Vasa Park

From: Interlake High School

- ♦ Overlake P&R
- **C** through P&R (counterclockwise)
- **L** 152 Av NE
- **L** NE 24 St
- **2** Interlake High School stop
- **C** NE 24 St
- **R** W Lake Sammamish Pk NE
- **C** W Lake Sammamish Pk SE
- **R** SE 34 St
- **C** SE 35 Pl
- **R** SE Eastgate Way
- **R** enter P&R (bus only)
- **C** through bus loop to Bay 1
- **C** bus loop exit
- **L** 140 Av SE
- **L** SE Eastgate Way
- **L** SE 35 Pl
- **R** 164 Pl SE
- **C** SE 38 St
- **R** W Lake Sammamish Pk SE
- **C** Lakemont Blvd SE
- **S** (ns I-90 W/B on-ramp)

To		*Base*	
International School	05C4	East Base	04D4
Vasa Park	011E		

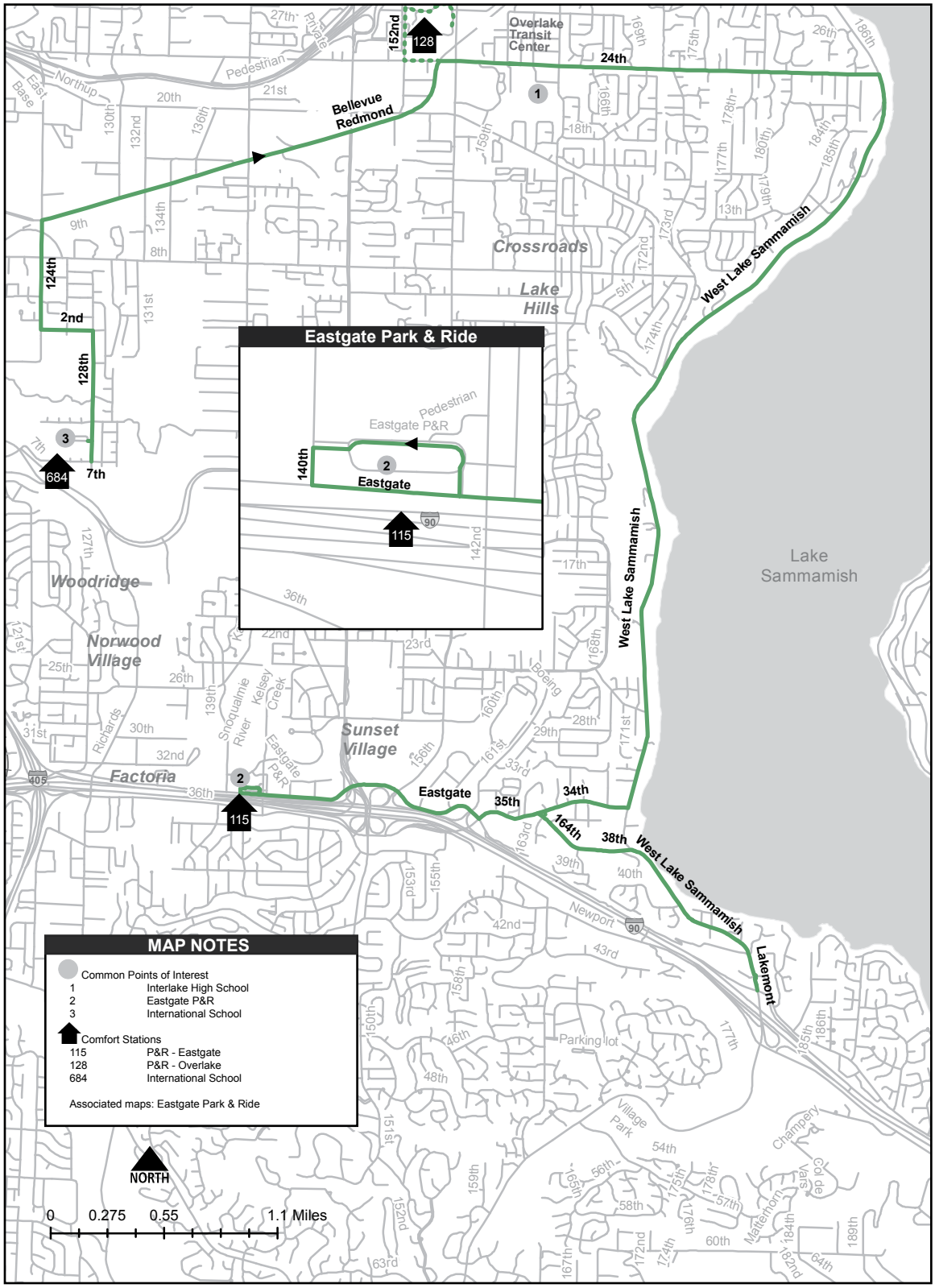
Overlake Transit Center
152nd
128
24th
Bellevue Redmond
Pedestrian
Northup
East Base
Private
Crossroads
Lake Hills
West Lake Sammamish
124th
2nd
128th
7th
684
Eastgate Park & Ride
Pedestrian
Eastgate P&R
140th
Eastgate
115
Woodridge
Norwood Village
Sunset Village
Factoria
Richards
Snoqualmie River
Kelsey Creek
Eastgate P&R
Eastgate
35th
34th
164th
38th
West Lake Sammamish
Lakemont
Lake Sammamish
Newport
Parking lot
Village Park
Champery
Col de Vars
Matterhorn
MAP NOTES
Common Points of Interest
1 Interlake High School
2 Eastgate P&R
3 International School
Comfort Stations
115 P&R - Eastgate
128 P&R - Overlake
684 International School
Associated maps: Eastgate Park & Ride
NORTH
0 0.275 0.55 1.1 Miles

International School (AM route)

From: Houghton Park and Ride

- ♦ 116 Av NE (fs NE 34 St)
- ♦ on 116 Av NE
- **L** Northup Way
- **C** NE 20 St
- **L** 140 Av NE
- **L** Old Redmond Rd
- **L** 132 Av NE
- **L** NE 40 St
- **R** 134 Av NE
- **R** NE 36 St
- **L** 131 Av NE
- **L** 130 Av NE
- **L** NE 24 St
- **R** 140 Av NE
- **C** 140 Av SE
- **2** Sammamish High School stop
- **C** 140 Av SE
- **R** Lake Hills Connector Rd
- **R** SE 7 Pl
- **L** 128 Av SE
- **L** enter International School
- **C** counterclockwise loop
- **S** (E-W rdwy)

116 Av NE/NE 34 St (PM route)

From: International School Loop

- ♦ Bus-Only E-W road at International School
- **R** 128 Av SE
- **R** SE 7 Pl
- **L** Lake Hills Connector Rd
- **L** 140 Av SE
- **2** Sammamish High School stop
- **C** 140 Av SE
- **C** 140 Av NE
- **L** NE 24 St
- **R** 130 Av NE
- **R** 131 Av NE
- **R** NE 36 St
- **L** 134 Av NE
- **L** NE 40 St
- **R** 132 Av NE
- **R** NE Old Redmond Rd
- **R** 140 Av NE
- **R** NE 20 St
- **C** Northup Way/116 Av NE
- **S** (NE 34 St)

To		*Base*	
International School	05CC	East Base	04D4
Bridle Trails	0439	Bellevue Base	04D2

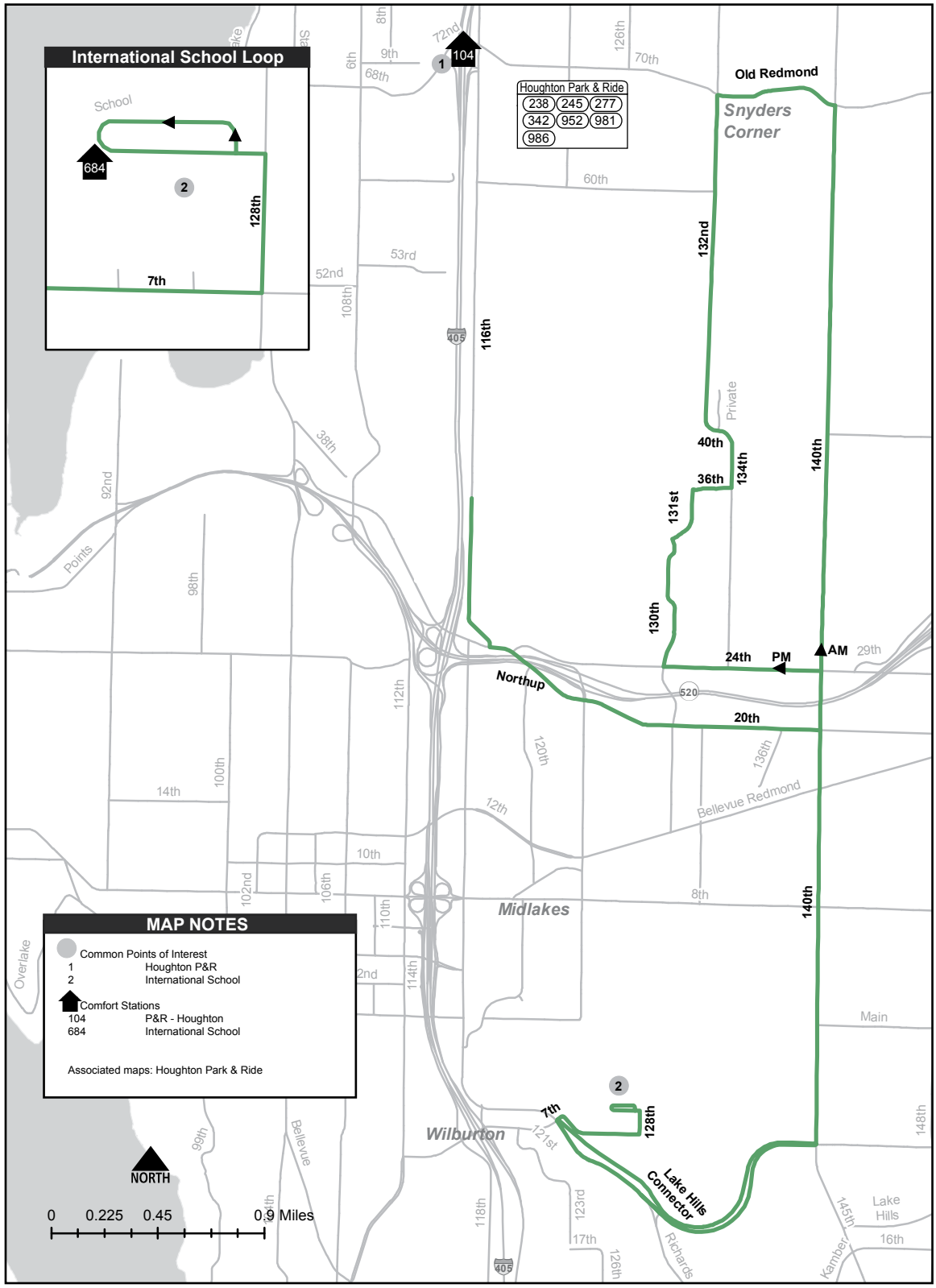

MAP NOTES

Common Points of Interest
1 Houghton P&R
2 International School

Comfort Stations
104 P&R - Houghton
684 International School

Associated maps: Houghton Park & Ride

Mercer Island High School (AM route)

From: 76 Av SE/SE 24 St

- ♦ 76 Av SE
- **R** N Mercer Way
- **R** 77 Av SE
- **L** SE 32 St
- **R** 78 Av SE
- **L** W Mercer Way
- **C** E Mercer Way
- **L** SE 70 Pl
- **C** SE 68 St
- **R** Island Crest Way
- **R** SE 40 St
- **R** 92 Av SE
- **S** (ns SE 42 St)

AM Express Instructions
Make no stops between Island Crest Way/ SE 68 St & Mercer Island High School

West Mercer Island (PM route)

From: Mercer Island High School

- ♦ SB 92 Av SE (ns SE 42 St)
- **R** SE 42 St
- **R** 86 Av SE
- **L** SE 40th St
- **L** Island Crest Way
- **L** SE 68 St
- **C** SE 70 Pl
- **R** E Mercer Way
- **C** W Mercer Way
- **2** 78 Av SE stop

To		*Base*	
Mercer Island High School	0582	East Base	04D4
West Mercer Island	058D	Bellevue Base	04D2

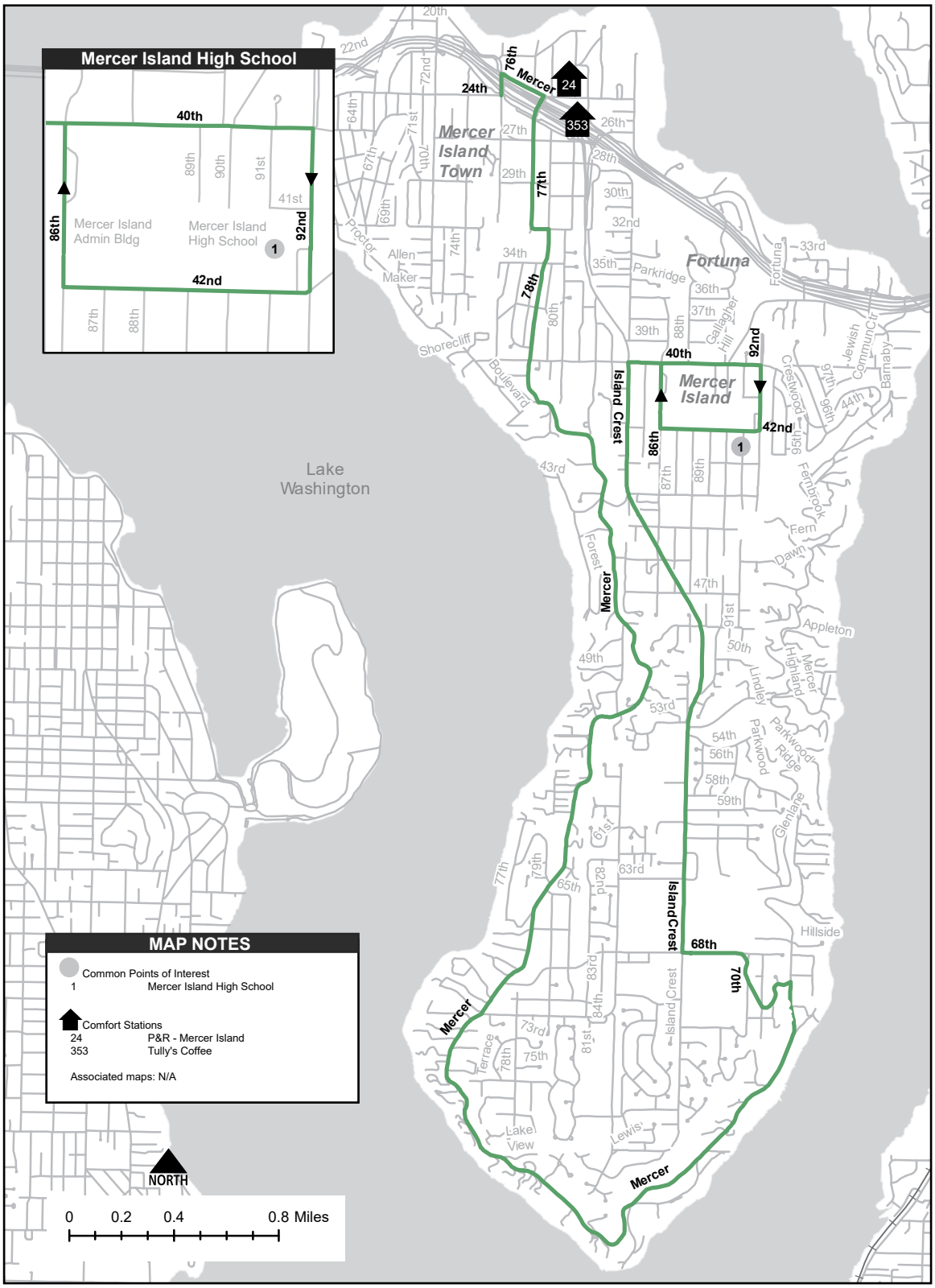
Mercer Island High School
40th
86th
92nd
42nd
Mercer Island Admin Bldg
Mercer Island High School
1
Mercer Island Town
Fortuna
Mercer Island
Lake Washington
Mercer
Island Crest
24th
76th
77th
78th
68th
70th
24
353
MAP NOTES
Common Points of Interest
1 Mercer Island High School
Comfort Stations
24 P&R - Mercer Island
353 Tully's Coffee
Associated maps: N/A
NORTH
0 0.2 0.4 0.8 Miles

Mercer Island High School (AM route)

From: SE 32 St/77 Av SE

- ♦ SE 32 St
- **R** 78 Av SE
- **R** W Mercer Way
- **R** SE 24 St
- **R** 70 Av SE
- **L** SE 29 St
- **L** 72 Av SE
- **L** SE 24 St
- **R** W Mercer Way
- **C** N Mercer Way
- **C** SE 22 St
- **C** 76 Av NE
- **L** N Mercer Way
- **R** 80 Av SE
- **R** SE 32 St
- **L** 78 Av SE
- **L** SE 40 St
- **R** 92 Av SE
- **S** (ns SE 42 St)

North Mercer Island (PM route)

From: Mercer Island High School

- ♦ SB 92 Av SE (ns SE 42 St)
- **R** SE 42 St
- **R** 86 Av SE
- **L** SE 40 St
- **L** 78 Av SE
- **R** W Mercer Way
- **R** SE 24 St
- **R** 70 Av SE
- **L** SE 29 St
- **L** 72 Av SE
- **L** SE 24 St
- **R** W Mercer Way
- **C** N Mercer Way
- **C** SE 22 St
- **C** 76 Av NE
- **L** N Mercer Way
- **R** 80 Av SE
- **R** SE 32 St
- **L** 78 Av SE
- **S** (ns SE 40 St)

To		*Base*	
Mercer Island High School	059A	East Base	04D4
North Mercer Island	059B		

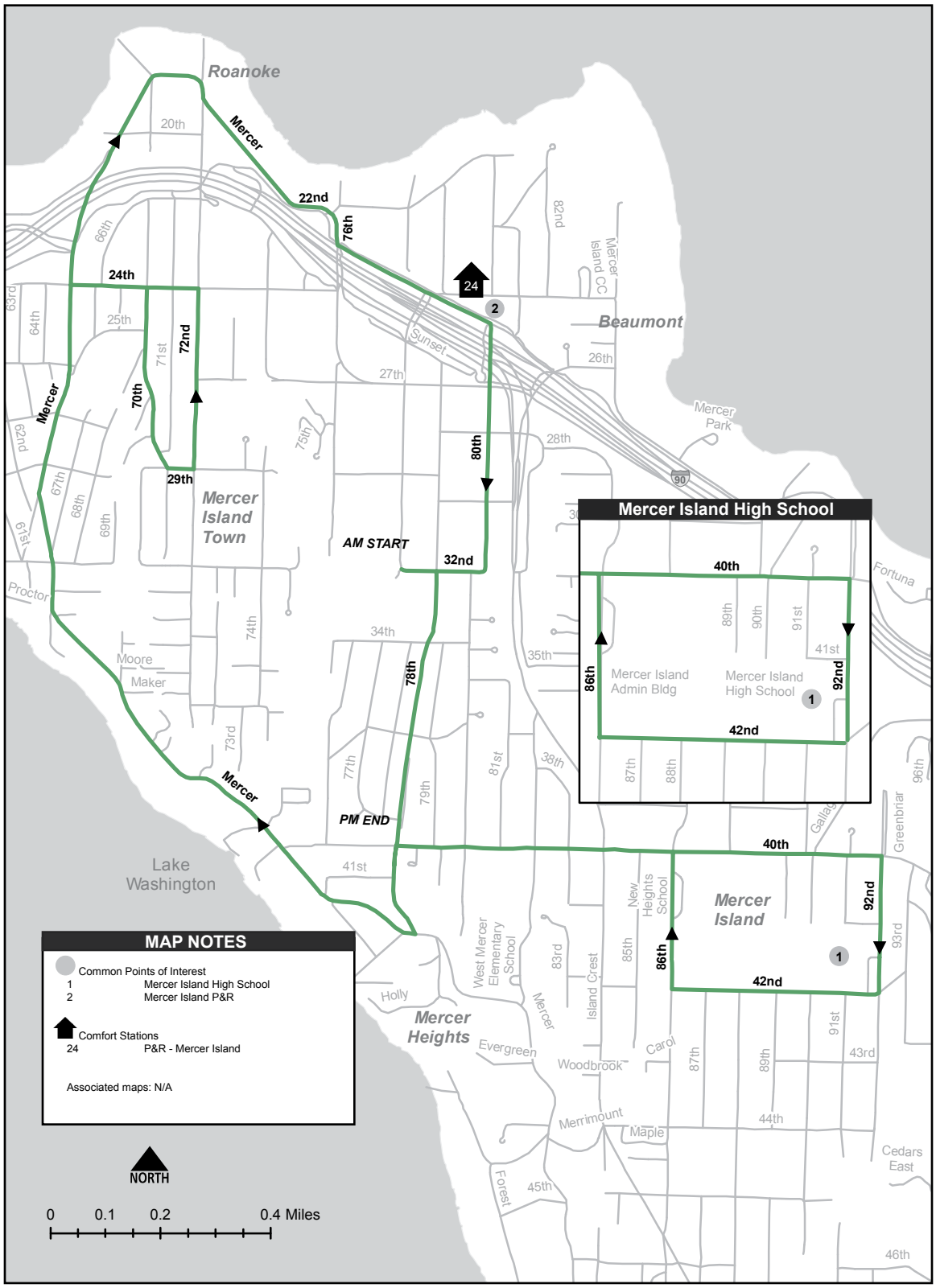
Roanoke
Beaumont
Mercer Island Town
Mercer Island
Mercer Heights
Lake Washington
AM START
PM END
Mercer Island High School
Mercer Island Admin Bldg
Mercer Island High School
Mercer Island CC
Mercer Park
Sunset
Proctor
Moore
Maker
Holly
Evergreen
Woodbrook
Merrimount
Maple
Forest
Carol
Island Crest
West Mercer Elementary School
New Heights School
Fortuna
Gallag
Greenbriar
Cedars East
20th
22nd
24th
25th
26th
27th
28th
29th
32nd
34th
35th
38th
40th
41st
42nd
43rd
44th
45th
46th
62nd
63rd
64th
66th
67th
68th
69th
70th
71st
72nd
73rd
74th
75th
76th
77th
78th
79th
80th
81st
82nd
83rd
85th
86th
87th
88th
89th
90th
91st
92nd
93rd
96th
24
2
1
90
MAP NOTES
Common Points of Interest
1 Mercer Island High School
2 Mercer Island P&R
Comfort Stations
24 P&R - Mercer Island
Associated maps: N/A
NORTH
0 0.1 0.2 0.4 Miles

Lake Washington H.S. (AM route)

From: Totem Lake Transit Center

♦ Totem Lake Transit Center Bay 3
C transit center road
L NE 128 St
L 116 Av NE
C 120 Av NE
R NE 112 St
L 116 Av NE
C Forbes Creek Dr
L Market St
L 18 Av
R 3 St
L Central
L 6 St

Slow Order
10 mph or less on 7 Av/ NE 87 St at 112 Av NE

R 7 Av
L 112 Av NE
R NE 100 St
R 116 Av NE
R NE 87 St (7 Av)
C 7 Av
L 114 Av NE
L NE 85 St
R 120 Av NE
L NE 80 St
S (fs 120 Av NE)

Forbes Creek (PM route)

From: NE 80 St/122 Av NE

♦ NE 80 St (fs 122 Av NE)
R 120 Av NE
L NE 85 St
R 114 Av NE
L 7 Av (NE 87 St)
R 112 Av NE
R NE 100 St
R 116 Av NE
R NE 87 St
C 7 Av

Slow Order
10 mph or less on 7 Av/ NE 87 St at 112 Av NE

L 6 St
R Central
R 3 St
L 18 Av
R Market St
R Forbes Creek Dr
C 116 Av NE
R NE 112 St
S (ns 120 Av NE)

To		*Base*	
Lake Washinton High School	0109	East Base	04D4
Forbes Creek	0107	Bellevue Base	04D2

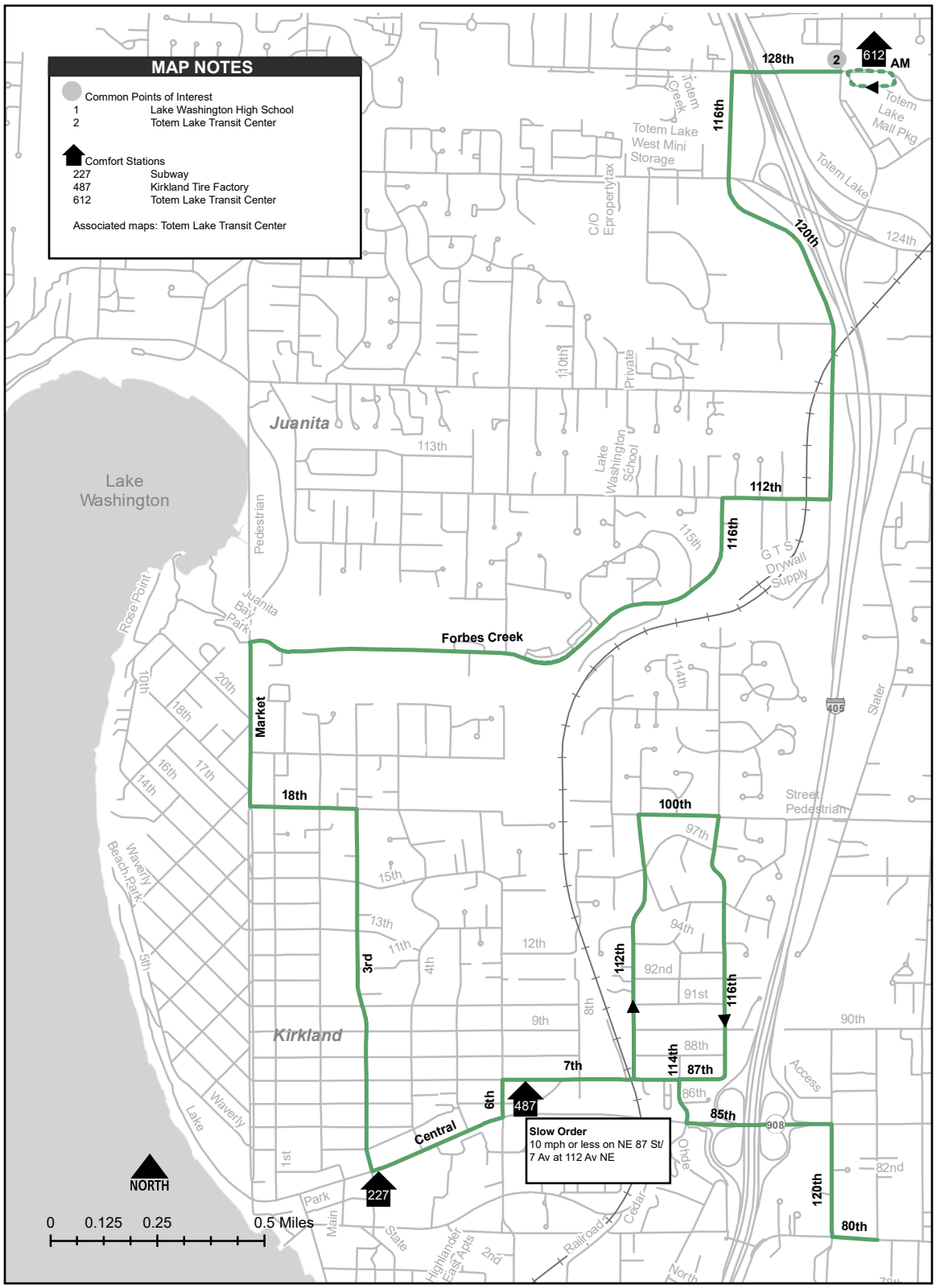
MAP NOTES
Common Points of Interest
1 Lake Washington High School
2 Totem Lake Transit Center
Comfort Stations
227 Subway
487 Kirkland Tire Factory
612 Totem Lake Transit Center
Associated maps: Totem Lake Transit Center
128th
2
612
AM
Totem Lake Mall Pkg
Totem Lake
124th
120th
116th
Totem Creek
Totem Lake West Mini Storage
C/O Epropertytax
110th
Private
Juanita
113th
Lake Washington School
112th
115th
G T S Drywall Supply
Lake Washington
Pedestrian
Rose Point
Juanita Bay Park
Forbes Creek
Market
10th
20th
18th
16th
17th
14th
18th
114th
405
Slater
Street
Pedestrian
100th
97th
Waverly Beach Park
15th
13th
11th
12th
3rd
4th
94th
92nd
91st
112th
116th
8th
9th
Kirkland
90th
88th
7th
114th
87th
Access
6th
487
86th
85th
908
Central
Slow Order
10 mph or less on NE 87 St/ 7 Av at 112 Av NE
Ohde
82nd
120th
80th
1st
Park
Main
227
State
Highlander East Apts
2nd
Railroad
Cedar
North
NORTH
0 0.125 0.25 0.5 Miles

Mercer Island High School (AM route)

From: Mercer Village Shopping Center

- ♦ N-S rd
- **L** SE 68 St
- **L** 84 Av SE
- **L** 84 Av SE (at intersection with SE 72 St)
- **L** SE 78 St
- **L** Island Crest
- **R** 86 Av SE
- **R** SE 40 St
- **L** Gallagher Hill Rd
- **C** SE 36 St
- **L** N Mercer
- **C** 84 Av SE
- **L** SE 26 St
- **C** Island Crest
- **L** SE 40 St
- **R** 92 Av SE
- **S** (ns SE 42 St)

Mercer Village Shopping Center (PM route)

From: Mercer Island High School

- ♦ 92 Av SE (ns SE 42 St)
- **R** SE 42 St
- **R** 86 Av SE
- **R** SE 40 St
- **L** SE Gallagher Hill Rd
- **C** SE 36 St
- **L** N Mercer
- **C** 84 Av SE
- **L** SE 26 St
- **C** Island Crest
- **R** SE 78 St
- **R** 84 Av SE (at intersection with SE 72 St)
- **R** enter shopping center
- **C** E-W rd
- **L** N-S rd
- **2** layover on west side of fire station

To		*Base*	
Mercer Island High School	081A	East Base	04D4
Mercer Village Shopping Center	081B	Bellevue Base	04D2

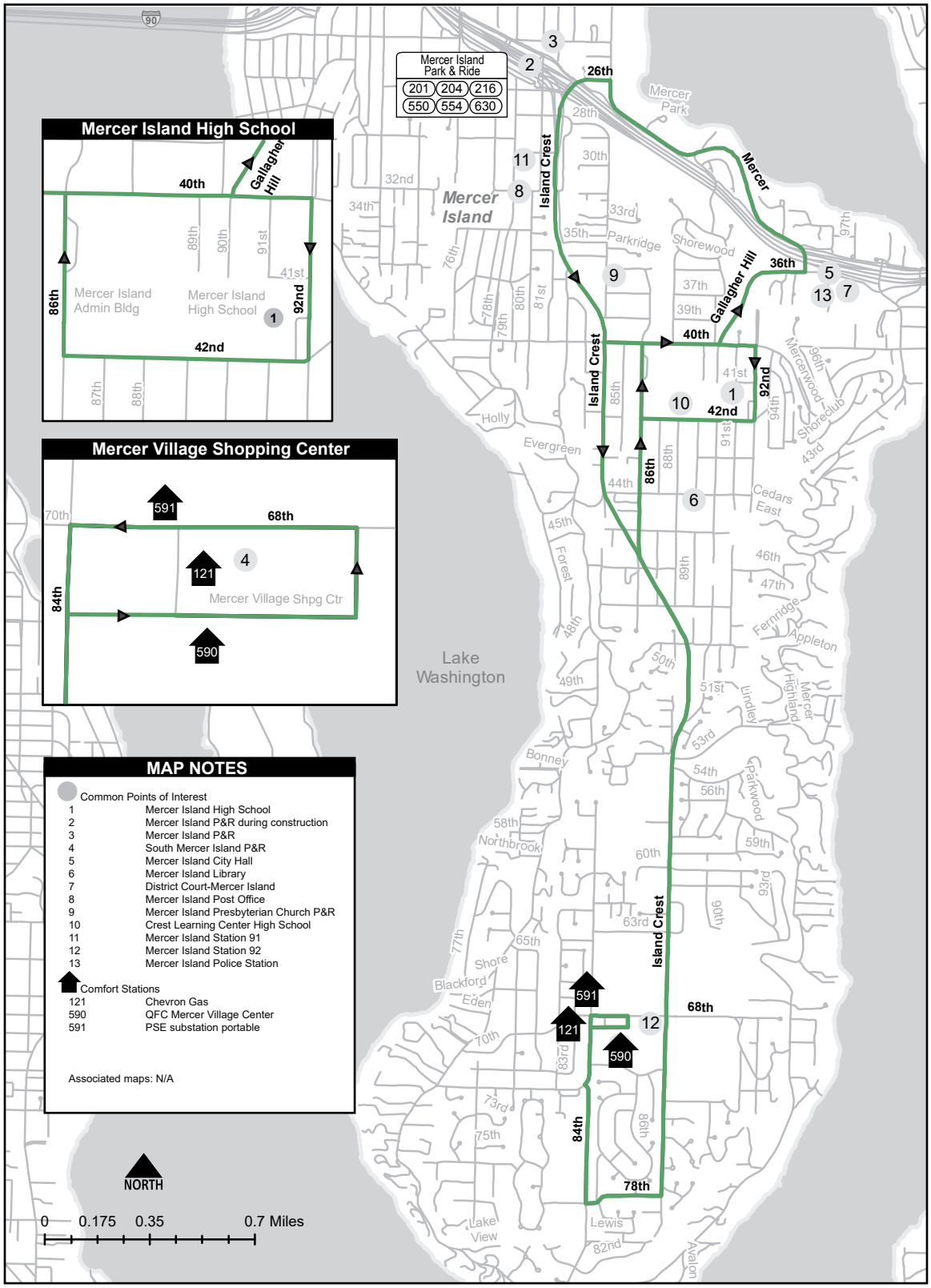

MAP NOTES

Common Points of Interest

1	Mercer Island High School
2	Mercer Island P&R during construction
3	Mercer Island P&R
4	South Mercer Island P&R
5	Mercer Island City Hall
6	Mercer Island Library
7	District Court-Mercer Island
8	Mercer Island Post Office
9	Mercer Island Presbyterian Church P&R
10	Crest Learning Center High School
11	Mercer Island Station 91
12	Mercer Island Station 92
13	Mercer Island Police Station

Comfort Stations

121	Chevron Gas
590	QFC Mercer Village Center
591	PSE substation portable

Associated maps: N/A

Lake Washington High School (AM route)

From: Overlake Park & Ride

- ♦ Overlake Park & Ride
- **C** through P&R (counterclockwise)
- **L** 152 Av NE
- **L** NE 24 St
- **L** W Lk Sammamish Pk NE
- **L** NE 40 St
- **R** 148 Av NE
- **L** NE Old Redmond Rd
- **C** NE 70 Pl
- **C** NE 70 St
- **C** NE 70 Pl
- **R** 116 Av NE
- **C** 116 Av NE
- **C** NE 80 St
- **S** (fs 120 Av NE)

AM Express Stop Instructions

- Make no stops between AM layover and NE 24 St/172 Av NE
- Make all stops between NE 24 St/172 Av NE and NE 40 St/156 Av NE
- Make no stops between NE 40 St/156 Av NE and Lake Washington High School

Ardmore Park (PM route)

From: Lake Washington High School

- ♦ NE 80 St (fs 120 Av NE)
- **C** NE 80 St
- **R** 132 Av NE
- **L** Old Redmond Rd
- **R** 148 Av NE
- **L** NE 40 St
- **R** W Lk Sammamish Pk NE
- **R** NE 24 St
- **S** (fs 173 Av NE)

PM Express Stop Instructions

- Make no stops between Lake Washington High School and NE 40 St/ 156 Av NE
- Make all stops between 1NE 40 St/156 Av NE and PM layover

To		*Base*	
Lake Washington High School	09BF	East Base	04D4
Ardmore Park	09BC	Bellevue Base	04D2

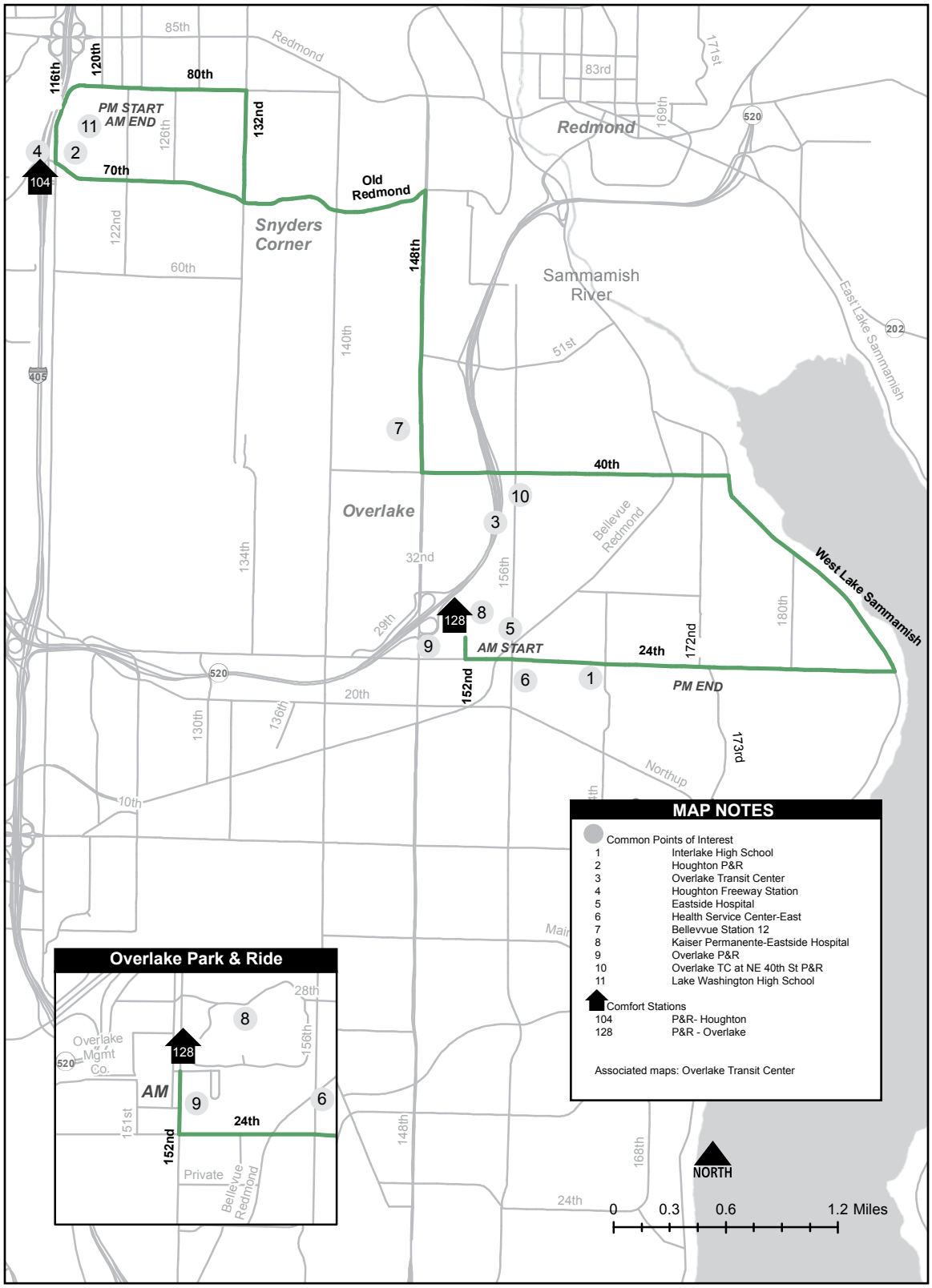

Overlake Park & Ride

MAP NOTES

Common Points of Interest

1	Interlake High School
2	Houghton P&R
3	Overlake Transit Center
4	Houghton Freeway Station
5	Eastside Hospital
6	Health Service Center-East
7	Bellevvue Station 12
8	Kaiser Permanente-Eastside Hospital
9	Overlake P&R
10	Overlake TC at NE 40th St P&R
11	Lake Washington High School

Comfort Stations

104	P&R- Houghton
128	P&R - Overlake

Associated maps: Overlake Transit Center

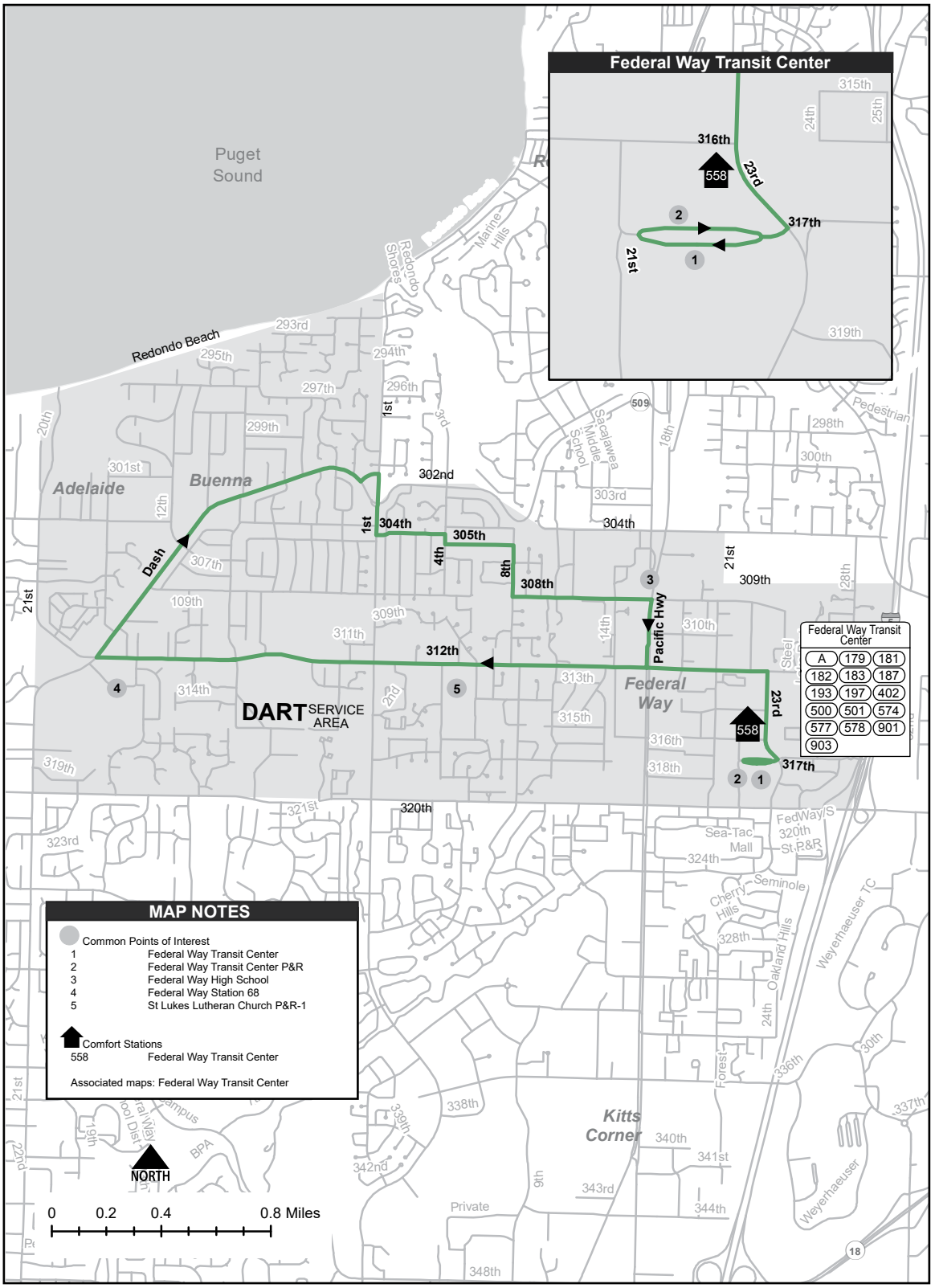
Federal Way Transit Center
316th
558
23rd
317th
21st
315th
319th
Puget Sound
Redondo Beach
Redondo Shores
Marine Hills
293rd
295th
294th
296th
297th
299th
1st
3rd
20th
301st
Adelaide
Buenna
12th
302nd
303rd
304th
305th
4th
8th
308th
Dash
307th
109th
309th
311th
312th
21st
314th
DART SERVICE AREA
2nd
313th
315th
316th
318th
319th
320th
321st
323rd
Pacific Hwy
14th
310th
Federal Way
Steel
28th
309th
Sacajawea Middle School
509
18th
298th
300th
Pedestrian
Sea-Tac Mall
324th
FedWay S 320th St P&R
Cherry Hills
Seminole
328th
Oakland Hills
Weyerhaeuser TC
24th
30th
336th
337th
Forest
338th
339th
Kitts Corner
340th
341st
342nd
343rd
344th
9th
Private
348th
Weyerhaeuser
18
BPA
NORTH
0 0.2 0.4 0.8 Miles
Federal Way Transit Center
A 179 181
182 183 187
193 197 402
500 501 574
577 578 901
903
MAP NOTES
Common Points of Interest
1 Federal Way Transit Center
2 Federal Way Transit Center P&R
3 Federal Way High School
4 Federal Way Station 68
5 St Lukes Lutheran Church P&R-1
Comfort Stations
558 Federal Way Transit Center
Associated maps: Federal Way Transit Center

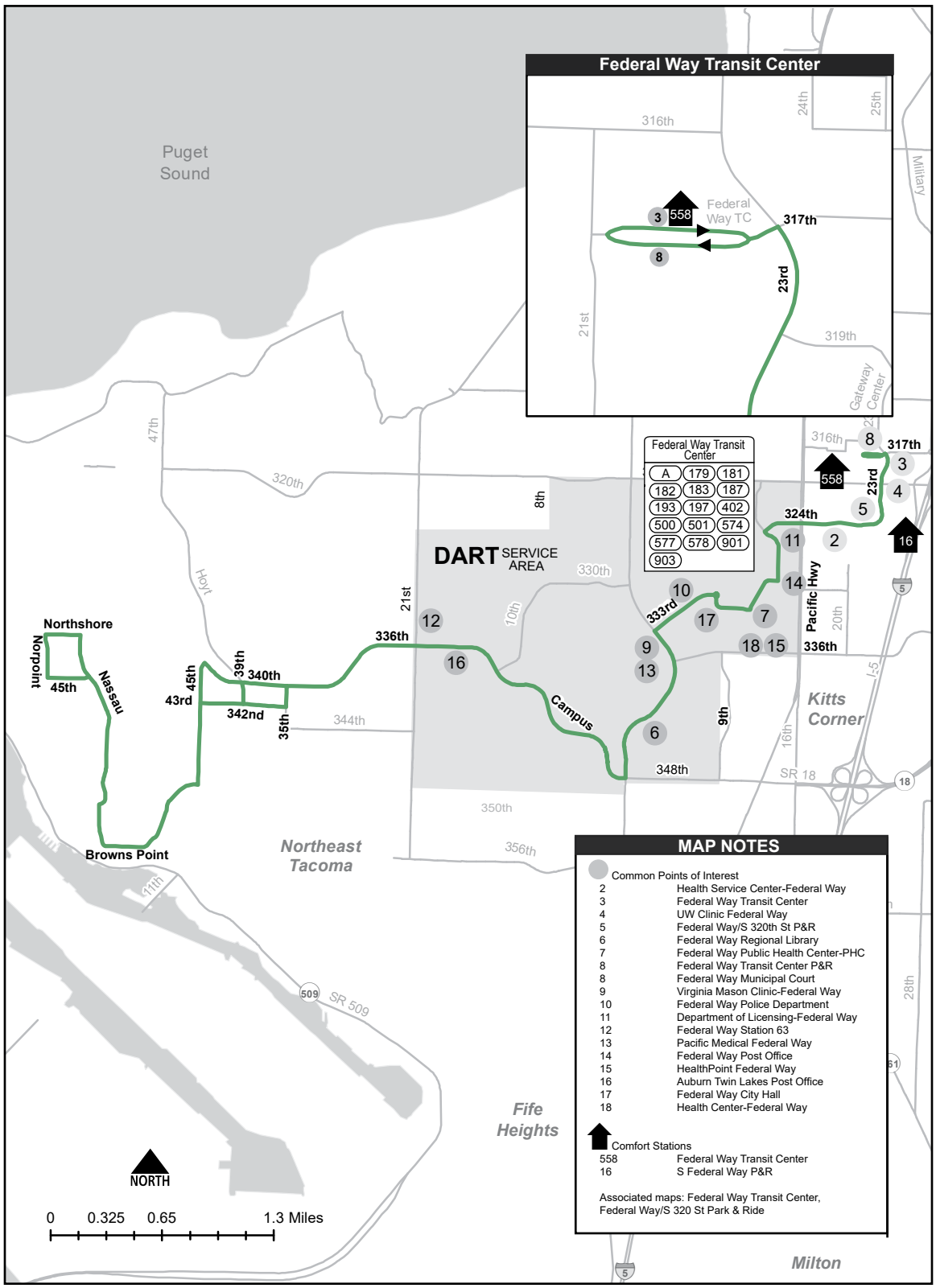

MAP NOTES

Common Points of Interest

2	Health Service Center-Federal Way
3	Federal Way Transit Center
4	UW Clinic Federal Way
5	Federal Way/S 320th St P&R
6	Federal Way Regional Library
7	Federal Way Public Health Center-PHC
8	Federal Way Transit Center P&R
8	Federal Way Municipal Court
9	Virginia Mason Clinic-Federal Way
10	Federal Way Police Department
11	Department of Licensing-Federal Way
12	Federal Way Station 63
13	Pacific Medical Federal Way
14	Federal Way Post Office
15	HealthPoint Federal Way
16	Auburn Twin Lakes Post Office
17	Federal Way City Hall
18	Health Center-Federal Way

Comfort Stations

558	Federal Way Transit Center
16	S Federal Way P&R

Associated maps: Federal Way Transit Center, Federal Way/S 320 St Park & Ride

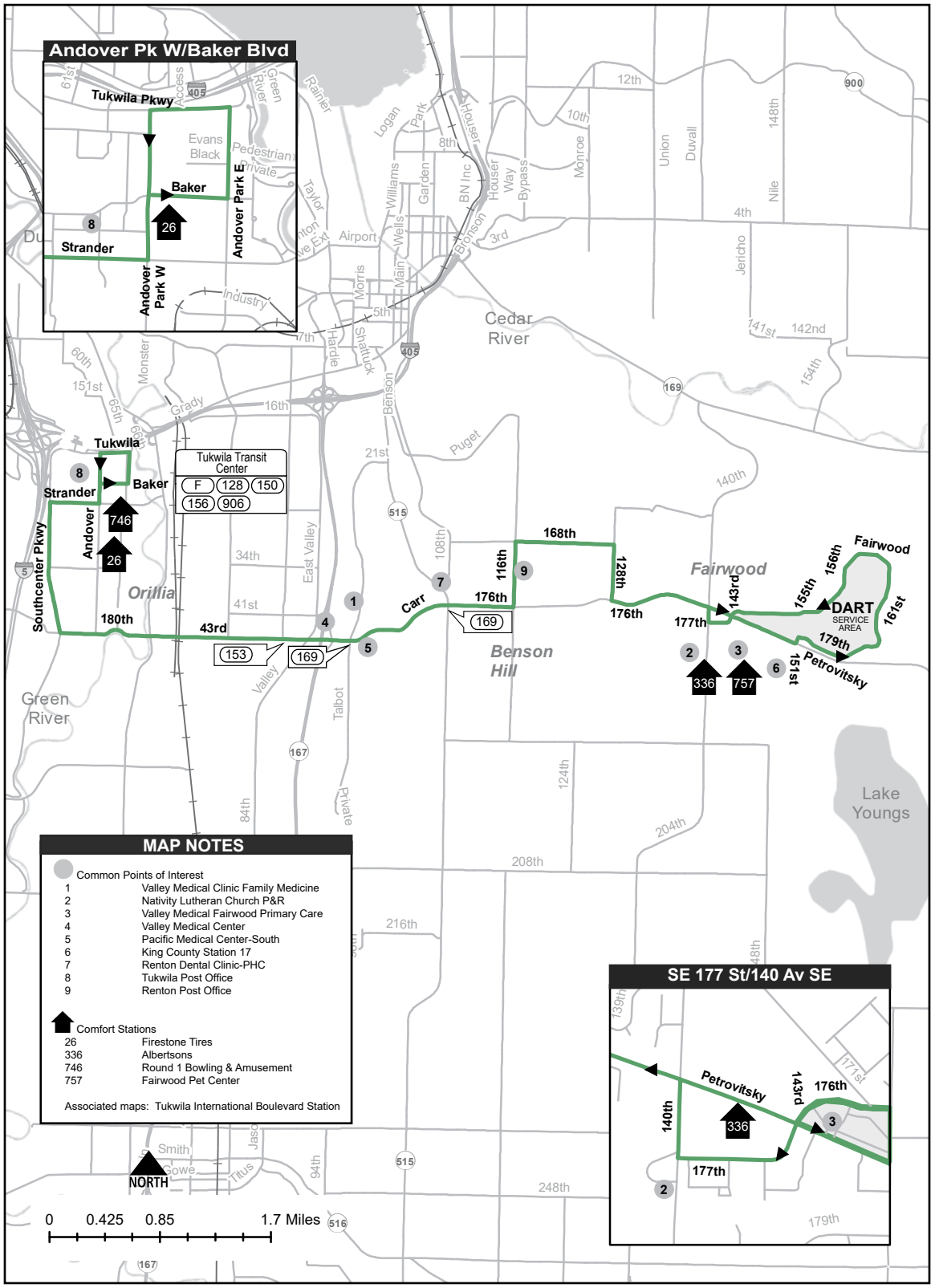

MAP NOTES

Common Points of Interest

1	Valley Medical Clinic Family Medicine
2	Nativity Lutheran Church P&R
3	Valley Medical Fairwood Primary Care
4	Valley Medical Center
5	Pacific Medical Center-South
6	King County Station 17
7	Renton Dental Clinic-PHC
8	Tukwila Post Office
9	Renton Post Office

Comfort Stations

26	Firestone Tires
336	Albertsons
746	Round 1 Bowling & Amusement
757	Fairwood Pet Center

Associated maps: Tukwila International Boulevard Station

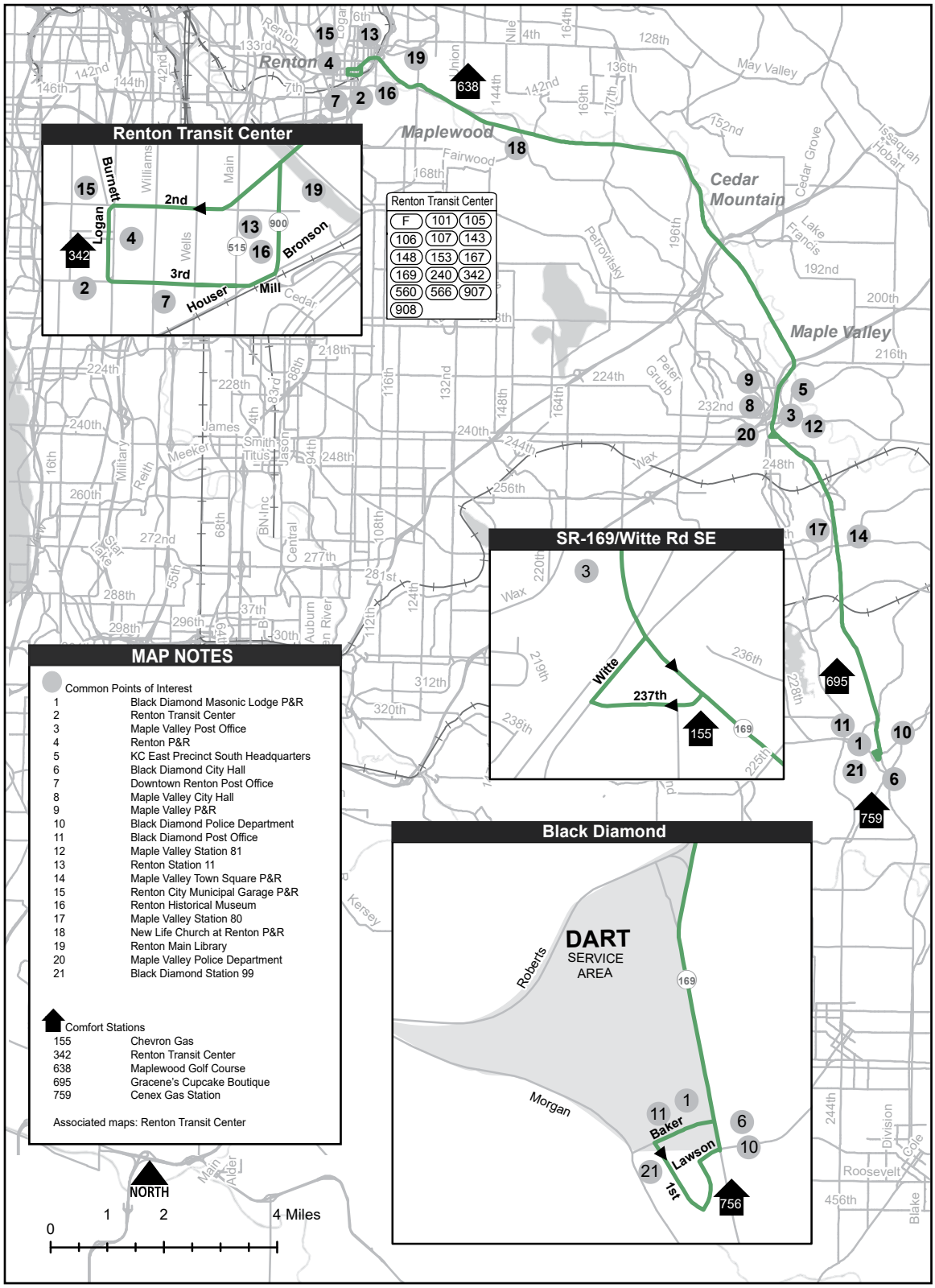

MAP NOTES

Common Points of Interest

1	Black Diamond Masonic Lodge P&R
2	Renton Transit Center
3	Maple Valley Post Office
4	Renton P&R
5	KC East Precinct South Headquarters
6	Black Diamond City Hall
7	Downtown Renton Post Office
8	Maple Valley City Hall
9	Maple Valley P&R
10	Black Diamond Police Department
11	Black Diamond Post Office
12	Maple Valley Station 81
13	Renton Station 11
14	Maple Valley Town Square P&R
15	Renton City Municipal Garage P&R
16	Renton Historical Museum
17	Maple Valley Station 80
18	New Life Church at Renton P&R
19	Renton Main Library
20	Maple Valley Police Department
21	Black Diamond Station 99

Comfort Stations

155	Chevron Gas
342	Renton Transit Center
638	Maplewood Golf Course
695	Gracene's Cupcake Boutique
759	Cenex Gas Station

Associated maps: Renton Transit Center

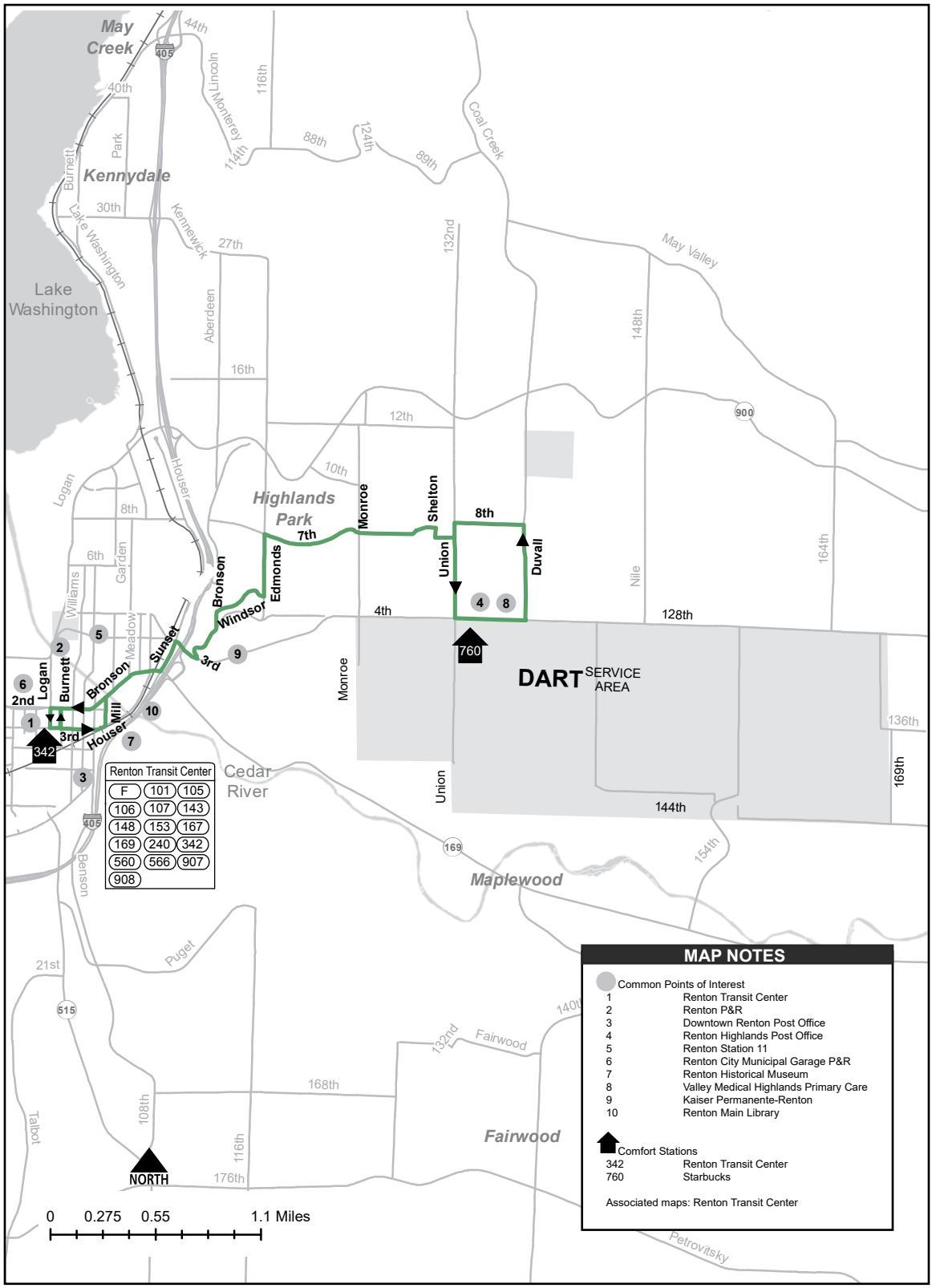
May Creek
Kennydale
Lake Washington
Highlands Park
DART SERVICE AREA
Cedar River
Maplewood
Fairwood
Renton Transit Center
F 101 105
106 107 143
148 153 167
169 240 342
560 566 907
908
MAP NOTES
Common Points of Interest
1 Renton Transit Center
2 Renton P&R
3 Downtown Renton Post Office
4 Renton Highlands Post Office
5 Renton Station 11
6 Renton City Municipal Garage P&R
7 Renton Historical Museum
8 Valley Medical Highlands Primary Care
9 Kaiser Permanente-Renton
10 Renton Main Library
Comfort Stations
342 Renton Transit Center
760 Starbucks
Associated maps: Renton Transit Center
NORTH
0 0.275 0.55 1.1 Miles

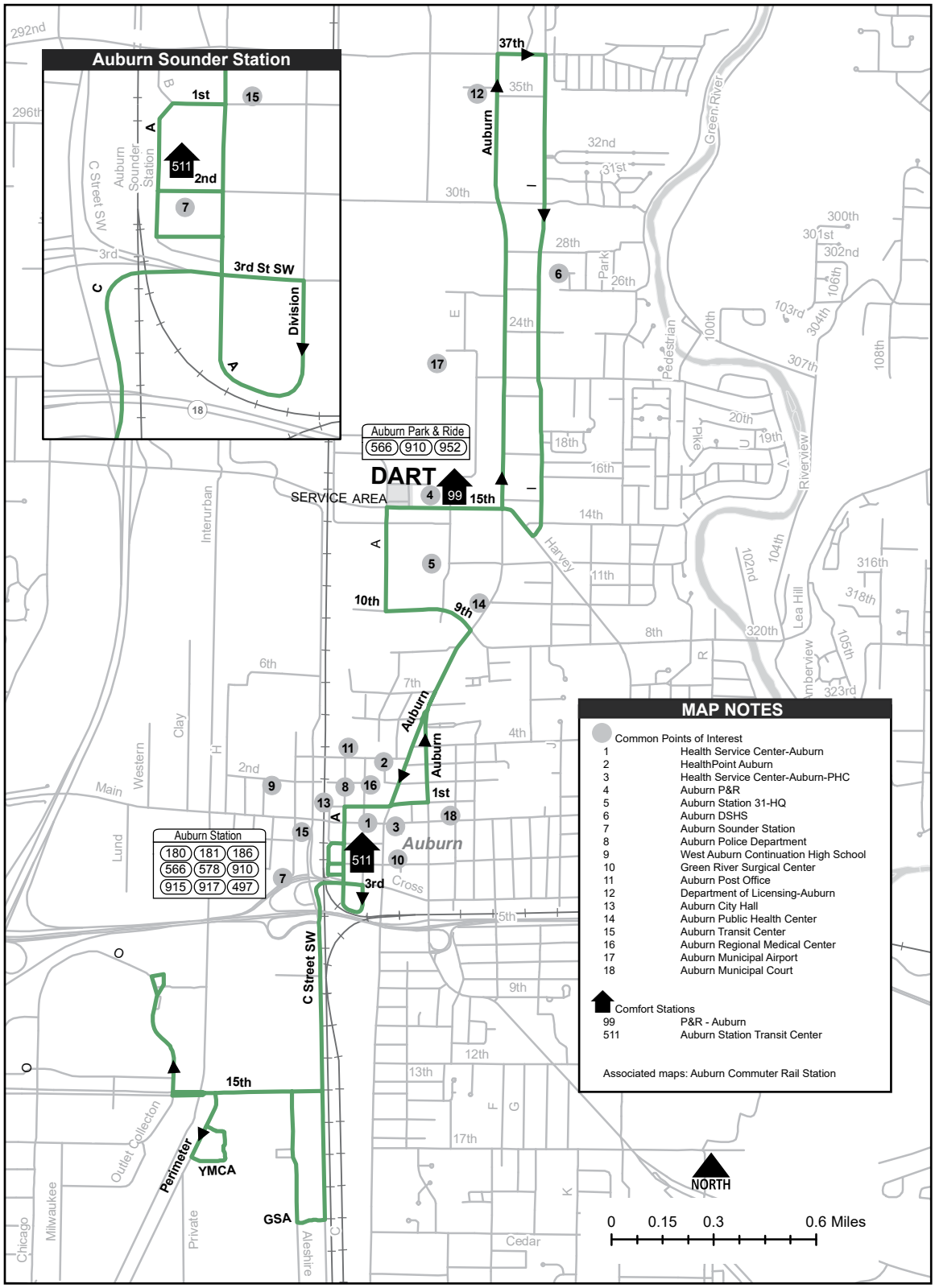
Auburn Sounder Station
1st
2nd
3rd St SW
Division
Auburn Sounder Station
C Street SW
Auburn Park & Ride
566 910 952
DART
SERVICE AREA
15th
10th
9th
Auburn
37th
Auburn Station
180 181 186
566 578 910
915 917 497
C Street SW
15th
Perimeter
YMCA
GSA
Green River
Pedestrian
Riverview
Harvey
Interurban
Clay
Western
Main
Lund
Cross
Outlet Collecton
Milwaukee
Chicago
Private
Aleshire
Cedar
Lea Hill
MAP NOTES
Common Points of Interest
1 Health Service Center-Auburn
2 HealthPoint Auburn
3 Health Service Center-Auburn-PHC
4 Auburn P&R
5 Auburn Station 31-HQ
6 Auburn DSHS
7 Auburn Sounder Station
8 Auburn Police Department
9 West Auburn Continuation High School
10 Green River Surgical Center
11 Auburn Post Office
12 Department of Licensing-Auburn
13 Auburn City Hall
14 Auburn Public Health Center
15 Auburn Transit Center
16 Auburn Regional Medical Center
17 Auburn Municipal Airport
18 Auburn Municipal Court
Comfort Stations
99 P&R - Auburn
511 Auburn Station Transit Center
Associated maps: Auburn Commuter Rail Station
NORTH
0 0.15 0.3 0.6 Miles

Route 913 Subcontracted Service

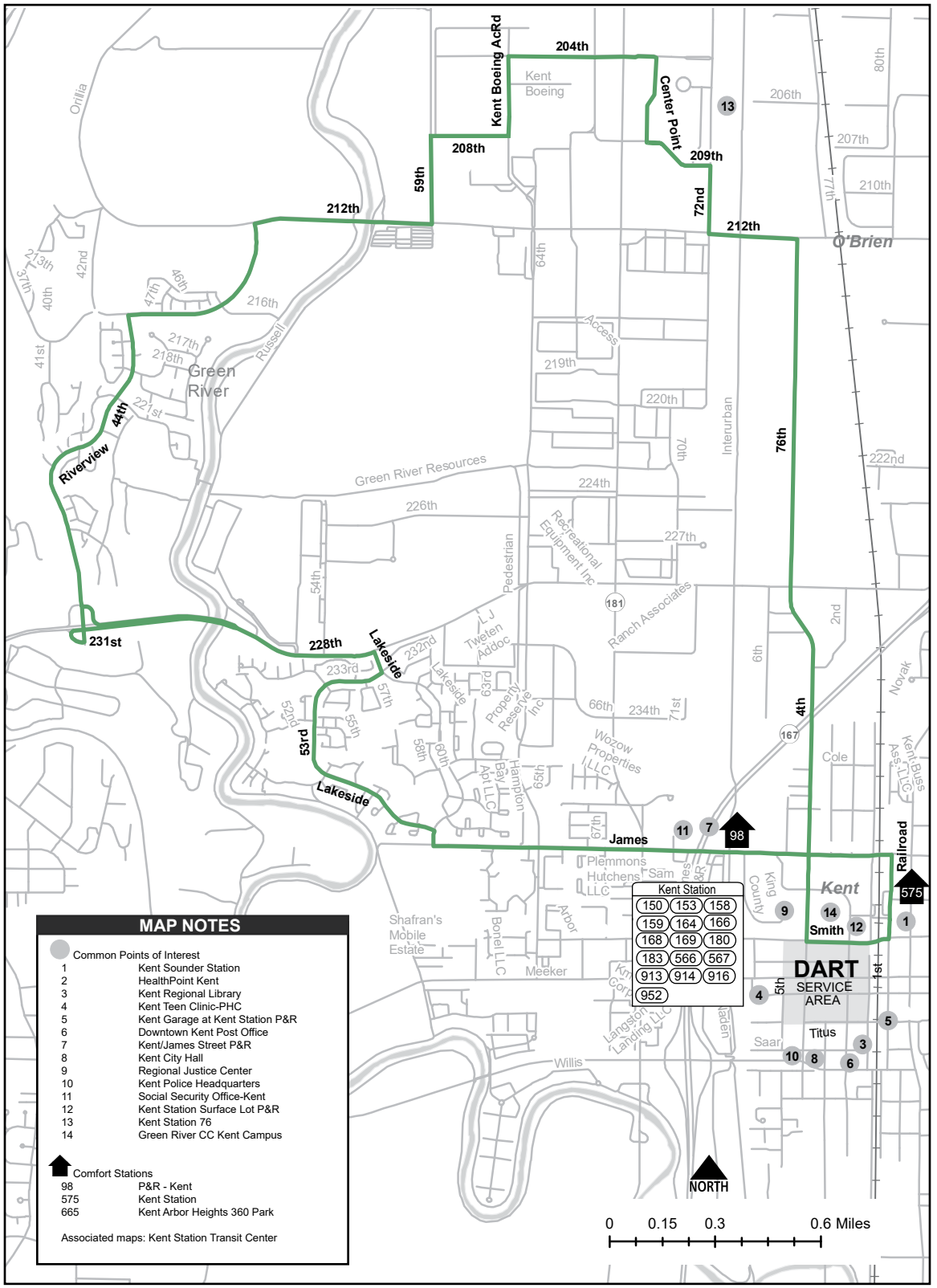

MAP NOTES

Common Points of Interest

1	Kent Sounder Station
2	HealthPoint Kent
3	Kent Regional Library
4	Kent Teen Clinic-PHC
5	Kent Garage at Kent Station P&R
6	Downtown Kent Post Office
7	Kent/James Street P&R
8	Kent City Hall
9	Regional Justice Center
10	Kent Police Headquarters
11	Social Security Office-Kent
12	Kent Station Surface Lot P&R
13	Kent Station 76
14	Green River CC Kent Campus

Comfort Stations

98	P&R - Kent
575	Kent Station
665	Kent Arbor Heights 360 Park

Associated maps: Kent Station Transit Center

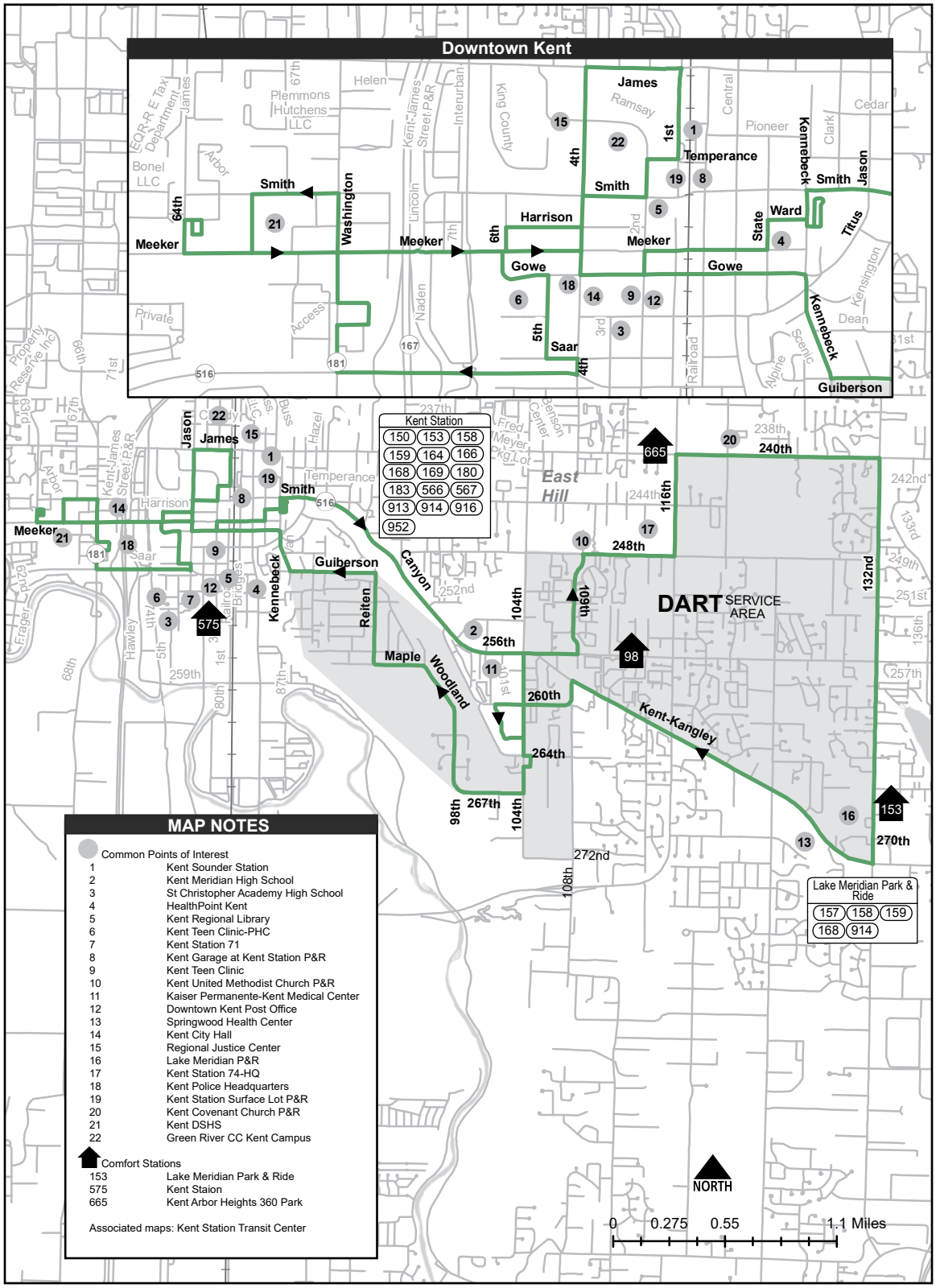
Downtown Kent
Kent Station
150 153 158
159 164 166
168 169 180
183 566 567
913 914 916
952
MAP NOTES
Common Points of Interest
1 Kent Sounder Station
2 Kent Meridian High School
3 St Christopher Academy High School
4 HealthPoint Kent
5 Kent Regional Library
6 Kent Teen Clinic-PHC
7 Kent Station 71
8 Kent Garage at Kent Station P&R
9 Kent Teen Clinic
10 Kent United Methodist Church P&R
11 Kaiser Permanente-Kent Medical Center
12 Downtown Kent Post Office
13 Springwood Health Center
14 Kent City Hall
15 Regional Justice Center
16 Lake Meridian P&R
17 Kent Station 74-HQ
18 Kent Police Headquarters
19 Kent Station Surface Lot P&R
20 Kent Covenant Church P&R
21 Kent DSHS
22 Green River CC Kent Campus
Comfort Stations
153 Lake Meridian Park & Ride
575 Kent Staion
665 Kent Arbor Heights 360 Park
Associated maps: Kent Station Transit Center
DART SERVICE AREA
East Hill
Lake Meridian Park & Ride
157 158 159
168 914
NORTH
0 0.275 0.55 1.1 Miles

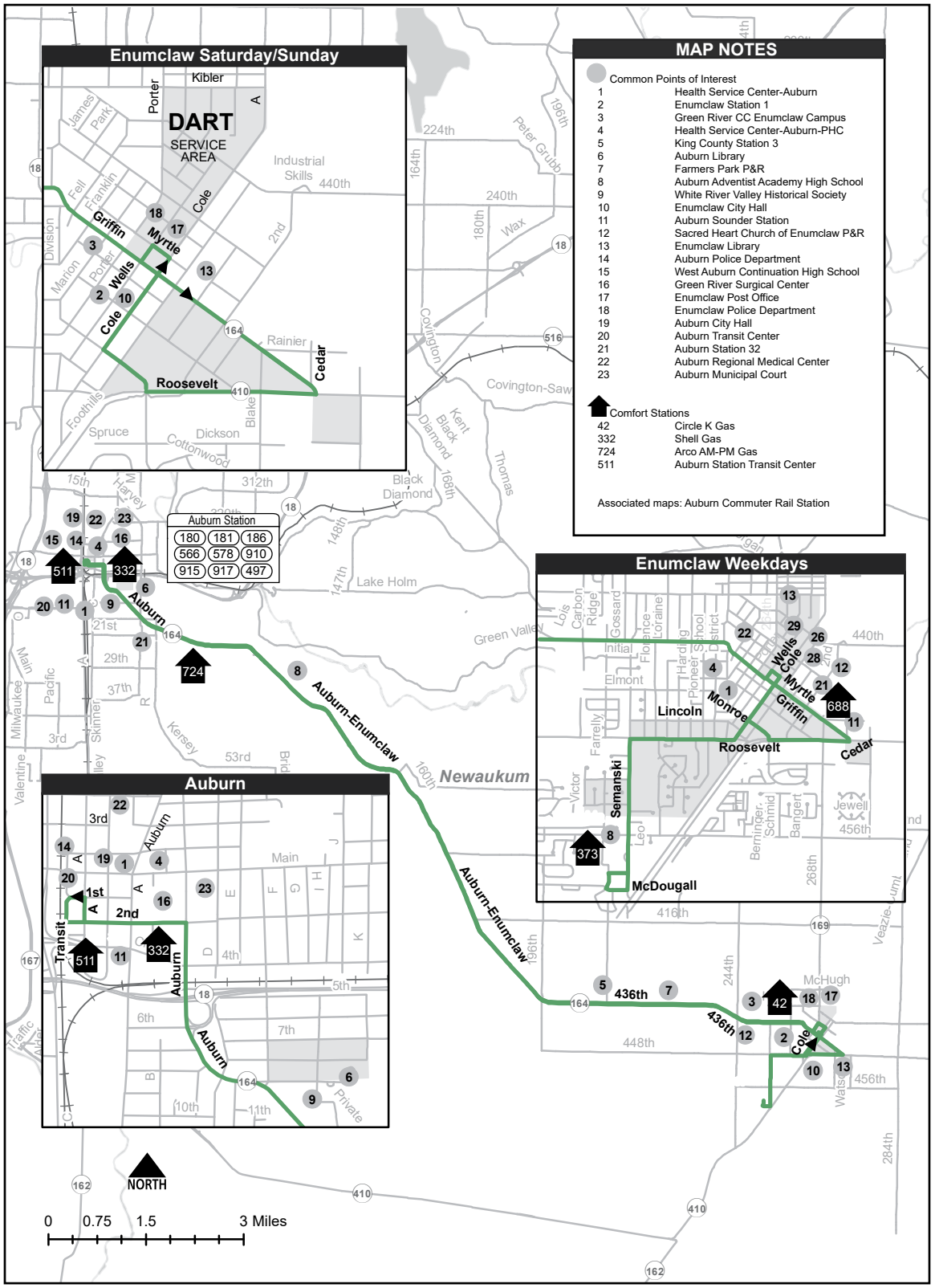
Enumclaw Saturday/Sunday
DART
SERVICE AREA
Kibler
Porter
James Park
Industrial
Skills
440th
224th
240th
Peter Grubb
196th
164th
180th
Wax
Griffin
Myrtle
Wells
Cole
Cedar
Roosevelt
Rainier
Foothills
Spruce
Dickson
Cottonwood
Blake
Covington
Covington-Saw
Kent Black Diamond
Black Diamond
Thomas
168th
312th
148th
147th
Lake Holm
Auburn Station
180 181 186
566 578 910
915 917 497
MAP NOTES
Common Points of Interest
1 Health Service Center-Auburn
2 Enumclaw Station 1
3 Green River CC Enumclaw Campus
4 Health Service Center-Auburn-PHC
5 King County Station 3
6 Auburn Library
7 Farmers Park P&R
8 Auburn Adventist Academy High School
9 White River Valley Historical Society
10 Enumclaw City Hall
11 Auburn Sounder Station
12 Sacred Heart Church of Enumclaw P&R
13 Enumclaw Library
14 Auburn Police Department
15 West Auburn Continuation High School
16 Green River Surgical Center
17 Enumclaw Post Office
18 Enumclaw Police Department
19 Auburn City Hall
20 Auburn Transit Center
21 Auburn Station 32
22 Auburn Regional Medical Center
23 Auburn Municipal Court
Comfort Stations
42 Circle K Gas
332 Shell Gas
724 Arco AM-PM Gas
511 Auburn Station Transit Center
Associated maps: Auburn Commuter Rail Station
Enumclaw Weekdays
Lincoln
Monroe
Roosevelt
Cedar
Myrtle
Griffin
Wells
Cole
Semanski
McDougall
Elmont
Initial
Carbon Ridge
Gossard
Lois
Loraine
Florence
Harding
Pioneer School District
Farrelly
Victor
Leo
Berninger
Schmid
Bangert
Jewell
440th
456th
268th
Auburn
Main
1st
2nd
3rd
4th
5th
6th
7th
Auburn
Transit
Private
Auburn-Enumclaw
Newaukum
160th
196th
244th
436th
448th
McHugh
Cole
Walsh
284th
Green Valley
Lake Holm
Kersey
Valentine
Milwaukee
Pacific
Skinner
Harvey
Traffic
Veazie-Cumi
NORTH
0 0.75 1.5 3 Miles

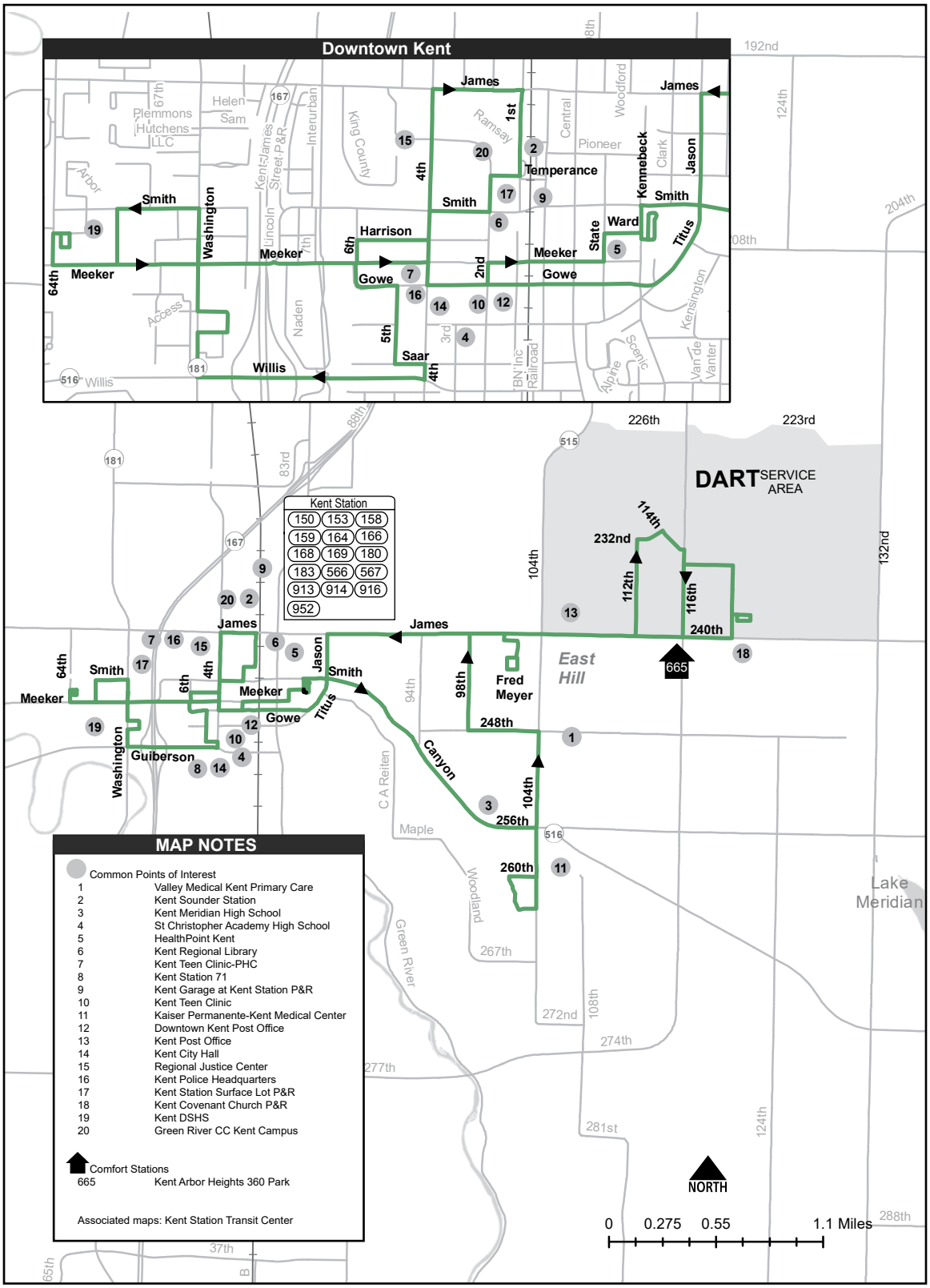
Downtown Kent
James
Smith
Meeker
Washington
Harrison
Gowe
Saar
Willis
Temperance
Kennebeck
Jason
Ward
Titus
State
Kent Station
150 153 158
159 164 166
168 169 180
183 566 567
913 914 916
952
DART SERVICE AREA
East Hill
Fred Meyer
Canyon
Guiberson
Lake Meridian
NORTH
0 0.275 0.55 1.1 Miles
MAP NOTES
Common Points of Interest
1 Valley Medical Kent Primary Care
2 Kent Sounder Station
3 Kent Meridian High School
4 St Christopher Academy High School
5 HealthPoint Kent
6 Kent Regional Library
7 Kent Teen Clinic-PHC
8 Kent Station 71
9 Kent Garage at Kent Station P&R
10 Kent Teen Clinic
11 Kaiser Permanente-Kent Medical Center
12 Downtown Kent Post Office
13 Kent Post Office
14 Kent City Hall
15 Regional Justice Center
16 Kent Police Headquarters
17 Kent Station Surface Lot P&R
18 Kent Covenant Church P&R
19 Kent DSHS
20 Green River CC Kent Campus
Comfort Stations
665 Kent Arbor Heights 360 Park
Associated maps: Kent Station Transit Center

Route 917 Subcontracted Service

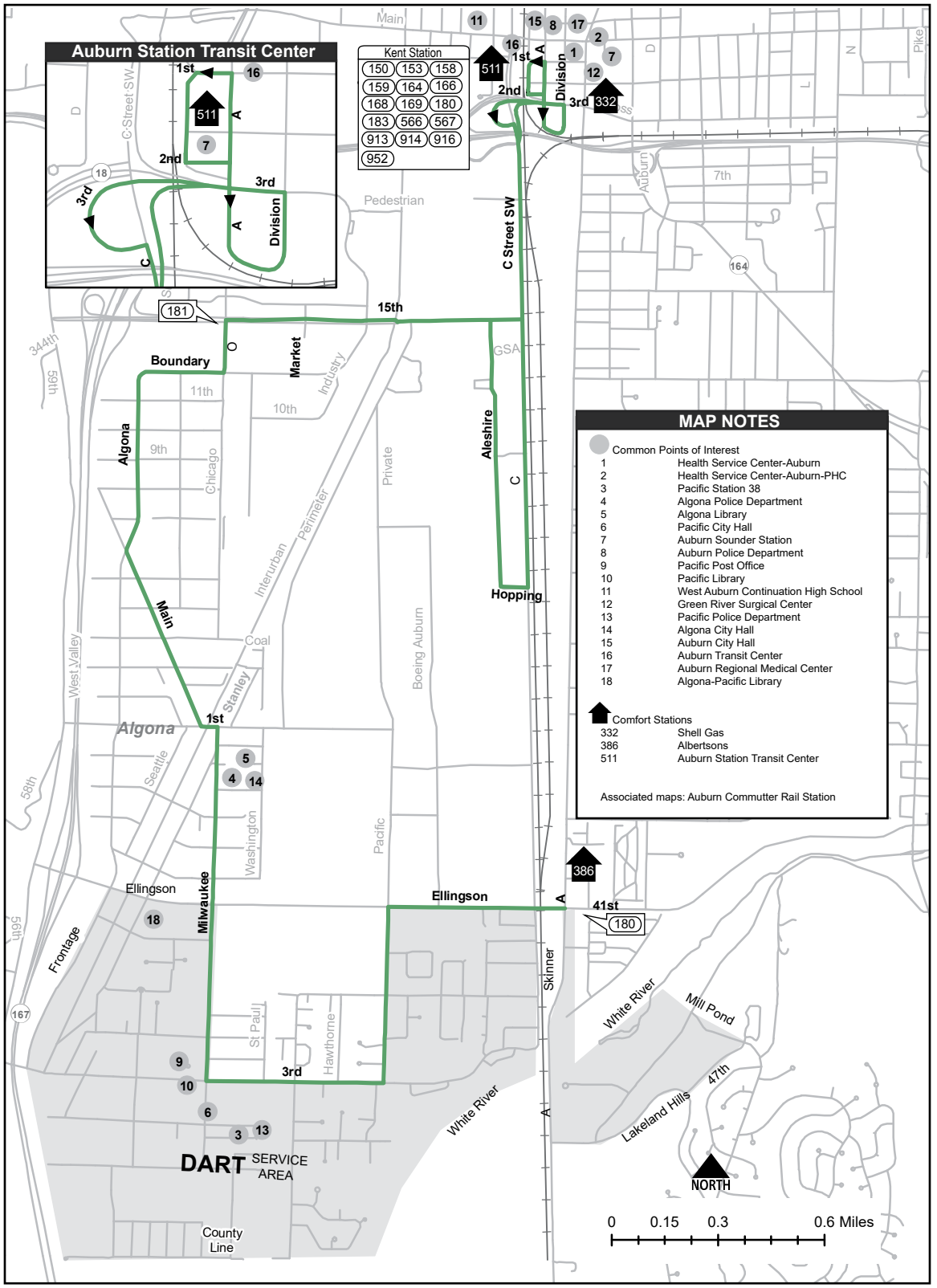

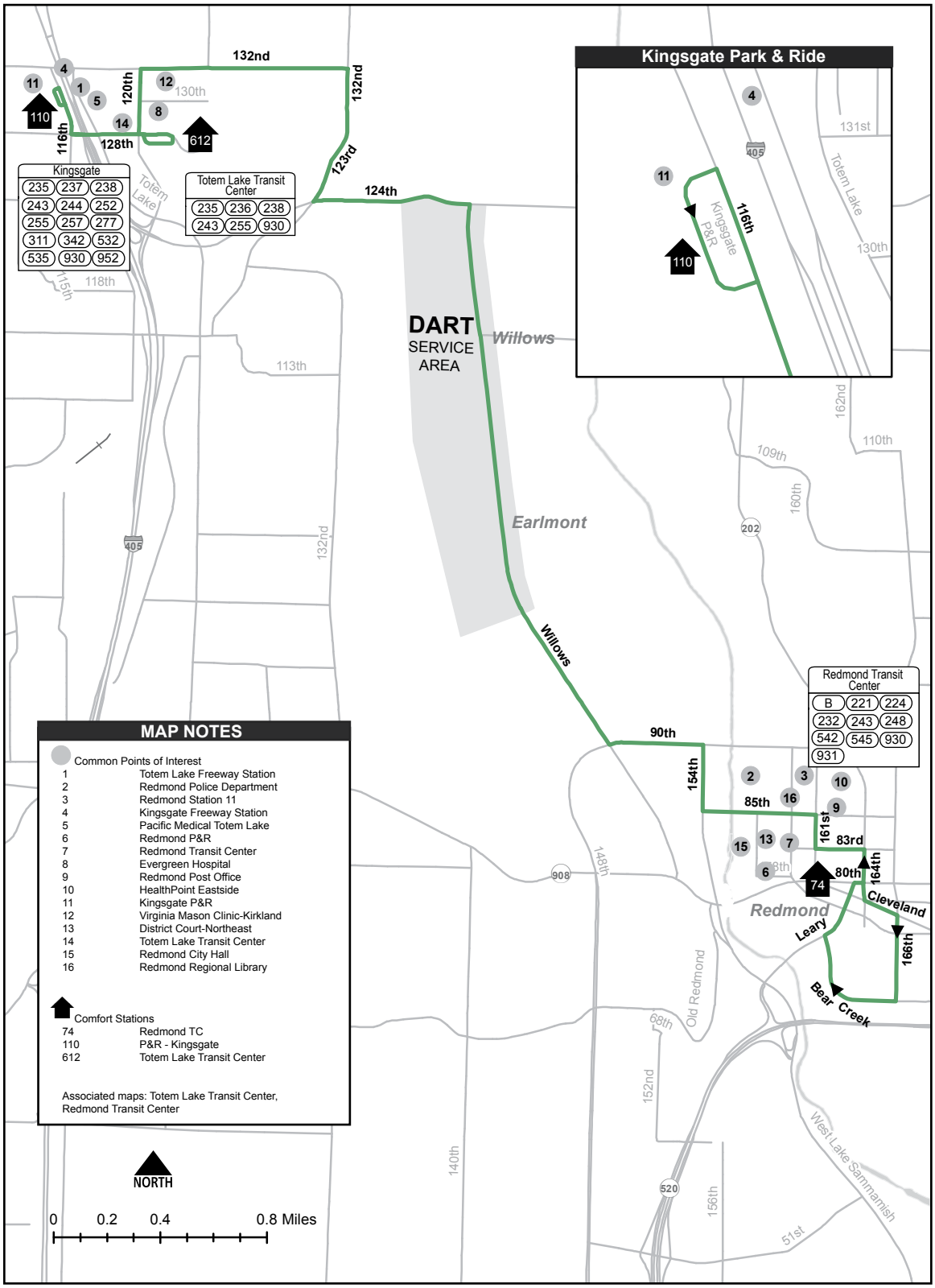
Kingsgate Park & Ride
Kingsgate
235 237 238
243 244 252
255 257 277
311 342 532
535 930 952
Totem Lake Transit Center
235 236 238
243 255 930
Redmond Transit Center
B 221 224
232 243 248
542 545 930
931
DART SERVICE AREA
Willows
Earlmont
Redmond
Kingsgate P&R
Totem Lake
Cleveland
Leary
Bear Creek
Old Redmond
West Lake Sammamish
132nd
120th
116th
128th
130th
123rd
124th
118th
113th
115th
131st
162nd
110th
109th
160th
148th
90th
154th
85th
161st
83rd
80th
164th
166th
68th
152nd
140th
156th
51st
405
202
908
520
110
612
74
MAP NOTES
Common Points of Interest
1 Totem Lake Freeway Station
2 Redmond Police Department
3 Redmond Station 11
4 Kingsgate Freeway Station
5 Pacific Medical Totem Lake
6 Redmond P&R
7 Redmond Transit Center
8 Evergreen Hospital
9 Redmond Post Office
10 HealthPoint Eastside
11 Kingsgate P&R
12 Virginia Mason Clinic-Kirkland
13 District Court-Northeast
14 Totem Lake Transit Center
15 Redmond City Hall
16 Redmond Regional Library
Comfort Stations
74 Redmond TC
110 P&R - Kingsgate
612 Totem Lake Transit Center
Associated maps: Totem Lake Transit Center, Redmond Transit Center
NORTH
0 0.2 0.4 0.8 Miles

Route 931 Subcontracted Service

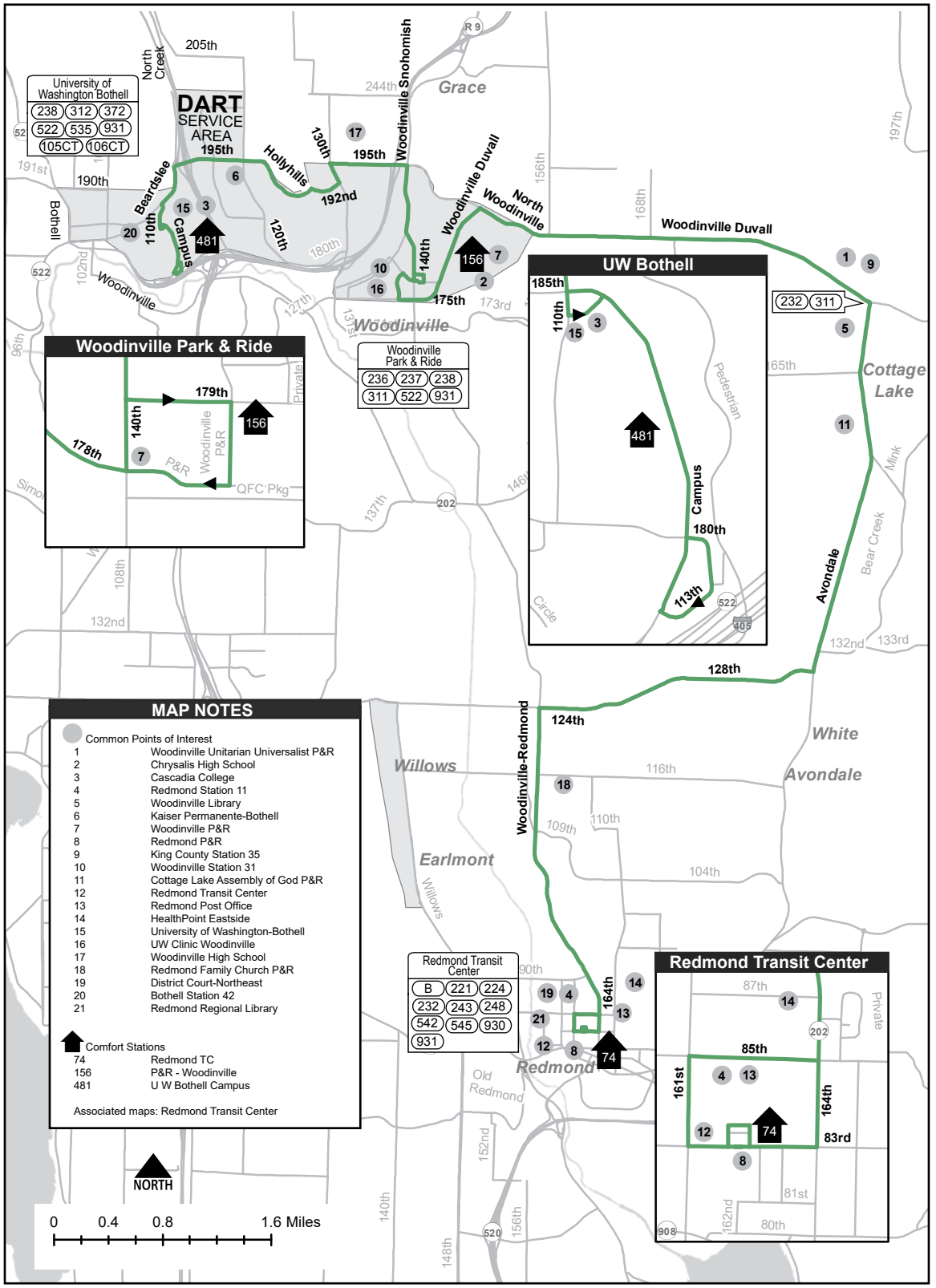

MAP NOTES

Common Points of Interest

1	Woodinville Unitarian Universalist P&R
2	Chrysalis High School
3	Cascadia College
4	Redmond Station 11
5	Woodinville Library
6	Kaiser Permanente-Bothell
7	Woodinville P&R
8	Redmond P&R
9	King County Station 35
10	Woodinville Station 31
11	Cottage Lake Assembly of God P&R
12	Redmond Transit Center
13	Redmond Post Office
14	HealthPoint Eastside
15	University of Washington-Bothell
16	UW Clinic Woodinville
17	Woodinville High School
18	Redmond Family Church P&R
19	District Court-Northeast
20	Bothell Station 42
21	Redmond Regional Library

Comfort Stations

74	Redmond TC
156	P&R - Woodinville
481	U W Bothell Campus

Associated maps: Redmond Transit Center

Boeing Everett

From: Auburn Park & Reserved

♦ 15 St NE
C 15 St NW
R enter N/B SR-167
C SR-167
R "SR-516/Willis St/ Des Moines" Exit
C Willis St exit
R Willis St
L 4 Av S
C 4 Av N
R W Smith St
C E Smith St
L Railroad Av N
L Kent Station Transit Center bus loop
2 Bay 3
C bus loop
R Railroad Av N
L E Pioneer St
L Central Av N
C 84 Av S
R enter N/B SR-167
R "I-405North/ Bellevue" Exit
C N/B I-405
R "NE 30 St" Exit (#6)
2 Kennydale Freeway Stop
C enter N/B I-405
C I-405
R "112 Av SE" Exit (#9)
2 Newport Hills freeway stop
C enter N/B I-405
C I-405
R "SE 8 St" Exit (#12)
2 freeway stop
C enter N/B I-405
C I-405
R "NE 70 Pl" Exit (#17)
C "Transit Only" lane to NE 70 Pl freeway stop
C enter N/B I-405
C I-405 (move left to HOV lane)
L "NE 128 St" transit exit
2 NE 128 St freeway stop
C enter N/B I-405 HOV lane
C N/B HOV lane (move to right lane)
R "NE 160 St" Exit (#22)
C I-405 ramp N/B
C I-405
R "Bothell/Mill Creek/ SR-527" Exit (#26)
C Transit Only lane
2 Canyon Park P&R freeway bus stop
C Transit Only lane (merge to left lane)
C across "Bothell-Everett Hwy" to freeway entrance
C I-405 north
R "I-5 North/Vancouver BC" Exit
C N/B I-5
R "128 St SW/SR-96" Exit (#186)
L 128 St SW
C Airport Rd
L 94 St SW (first signal past 100 St SW)
R Perimeter Rd (at corner crosswalk)
L N-S lane to parking lot (1/5 mile past corner crosswalk and just past large bldg on left)
2 bus zone
R first lane parking lot exit
L Perimeter Rd
R Kasch Park Rd ("29th Av W")
L Airport Rd
C enter W/B SR-526 "Mukilteo"
R "Receiving" roadway
2 Gate E-72
C "Receiving" roadway
R perimeter rdwy
C 1.5 mi. past lot N-2, Gate E80
R Boeing "Visitors Parking" rdwy
C under bridge thru stop sign
S Gate E-77

When Scheduled Through Ash Way P&R
Operate regular route
2 entrance N/B I-5
C N/B I-5 (stay in exit lane)
C 164 St SW (Exit #183)
L 164 St SW
R Ash Way
R 3rd enter Ash Way P&R (Bus-only)
C through P&R
2 Bay 3 (allow for transfer from ST 511)
C P&R to exit
L Ash Way
L 164 St SW
R enter N/B I-5 "North/Vancouver BC
C N/B I-5
C Regular route

To		*Base*	
Boeing Everett	06BC	South Base	04D9

Display dash sign "To Everett Boeing"

Auburn Park & Ride

From: McCollum P&R (128 St SE/Dumas Rd)

♦ Layover zone
L Park Rd
L Dumas Rd
L 132 St SE
C 128 St SE
C 128 St SW
C Airport Rd
L 94 St SW (first signal past 100 St SW)
R Perimeter Rd (at corner crosswalk)
L N-S lane to parking lot (1/5 mile past corner crosswalk and just past large bldg on left)
2 bus zone
R first lane parking lot exit
L Perimeter Rd
R Kasch Park Rd ("29th Av W")
L Airport Rd
C enter W/B SR-526 "Mukilteo"
R "Receiving" rdwy
2 Gate E-72
C "Receiving" rdwy
R perimeter rdwy
C 1.5 mi. past lot N-2, Gate E80
R Boeing "Visitors Parking" rdwy
C under bridge through stop sign
2 Gate E-77 stop
L unnamed traffic signal
C enter Seaway Blvd
C enter E/B SR-526 "Everett"
C SR-526
R enter S/B I-5 "Seattle"
C I-5
C S/B I-5
R "I-405 South/Bellevue/ Renton" Exit (#182)
C I-405
R "Bothell/Mill Creek/ SR-527" Exit (#26)
C right exit lane then merge to center lane
C across "Bothell-Everett Hwy"
C entrance Bus Only freeway on ramp
2 Canyon Park P&R freeway bus stop
C freeway on ramp
C I-405
R "NE 160 St" Exit (#22)
2 NE 160 St freeway stop
C enter S/B I-405
C S/B I-405 (move left to HOV lane)
L "NE 128 St" transit exit
2 NE 128 St freeway stop
C S/B I-405 HOV lane (move right to regular lanes)
R Transit Only lane (just south of "NE 70 Pl" Exit #17)
2 NE 70 Pl freeway stop
C enter S/B I-405
C I-405
R "SE 8 St" Exit (#12)
2 freeway stop
C enter S/B I-405
C I-405
R "112 Av SE" Exit (#9)
2 Newport Hills freeway stop
C enter S/B I-405
C I-405
R "NE 30 St" Exit (#6)
2 Kennydale freeway stop
C enter S/B I-405
C I-405
R "SR-167 So/Kent/ Auburn" Exit (#2)
C SR-167
R "84 Av S/ Central Av N" Exit
L 84 Av S
C Central Av N
R E Pioneer St
L Railroad Av N
2 Kent Station Transit Center Bay 9
C Railroad Av N
R E Smith St
C W Smith St
L 4 Av N
C 4 Av S
R Willis St
L enter S/B SR-167
C SR-167
R "15 St NW" Exit
L 15 St NW
L A St NE
R enter Auburn P&R
S

When Scheduled Through Ash Way P&R
Operate regular route
2 S/B I-5
R "164 St SW" Exit #183
R 164 St SW
R Ash Way
R 3rd entr Ash Way P&R (Bus-only)
C through P&R
2 Bay 3 (allow for transfer from ST 511)
C through P&R to exit
L Ash Way
L 164 St SW
R enter S/B I-5 "Seattle"
C S/B I-5
C Regular route

When Scheduled to I-405/N 30 St Kennydale freeway station
Operate regular route
2 Kennydale freeway station
S

Stops Southbound
- Airport Rd/100 St SW (Bomarc)
- 94 St SW/29 Av W (Bomarc)
- 94 St SW/Perimeter Rd
- Perimeter Rd/Gate E-68
- Gate E-72 parking lot
- Perimeter Rd/Lot N-3/ Gate E-84
- Perimeter Rd/Gate E-82
- Perimeter Rd /Lot N-8/ Gate E-88
- BCA Supplier Mgt Rd/ Gate E-77
- I-405/Bothell-Mill Creek/ freeway station stop (Canyon Park)
- I-405/NE 160 St/freeway station stop (Brickyard)
- I-405/NE 128 St (NE 128 St Freeway stop)
- I-405/NE 70 Pl freeway station stop (Houghton)
- I-405/SE 8 St freeway station stop (Wilburton)
- I-405/112 Av SE freeway station stop (Newport)
- I-405/NE 30 St freeway station stop (Kennydale)
- Kent Commuter Rail Station (Bay 9)
- Auburn P&R

To		Base	
Auburn	0478	South Base	04D9
Kennydale	0469		

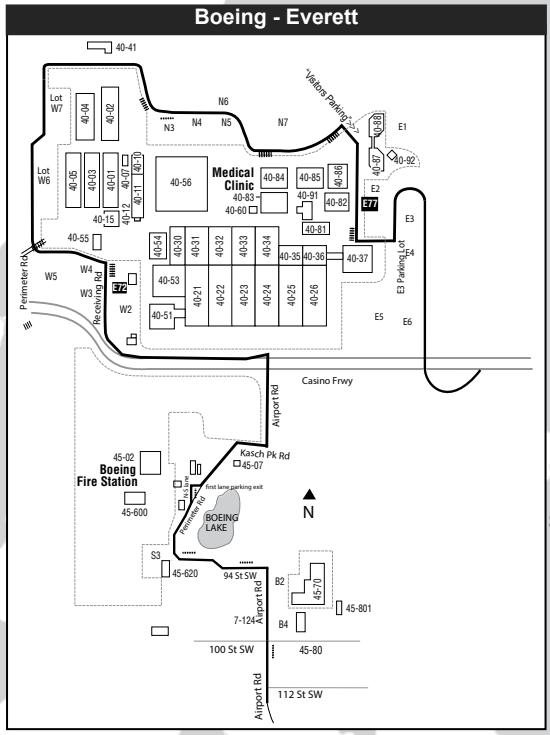

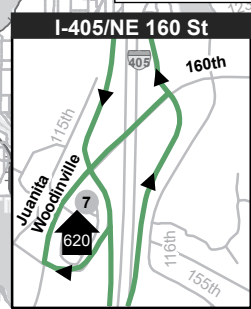

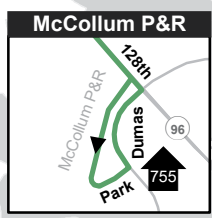

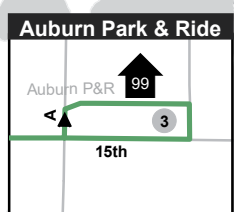



MAP NOTES

Common Points of Interest

1	Kent Sounder Station
2	Houghton P&R
3	Auburn P&R
4	Newport Hills P&R
5	Kennydale Freeway Station
6	Kingsgate P&R
7	Brickyard Road P&R
8	SR 908/Kirkland Way P&R
9	Wilburton P&R
10	Totem Lake Transit Center

Comfort Stations

99	P&R - Auburn
104	P&R - Houghton
110	P&R - Kingsgate
125	P&R - Wilburton
388	P&R - Canyon Park
620	P&R - Brickyard
707	Silver Lake Weigh Station
755	McCollum Park & Ride

For comfort stations in CBD, see CBD map in Associated maps list
Associated maps: CBD, Houghton Park & Ride, Kent Station Transit Center

NORTH
0 2 4 8 Miles

Brickyard Park & Ride: 236 237 238 255 257 311 342 532 535 952

Kingsgate: 235 237 238 243 244 252 255 257 277 311 342 532 535 930 952

Wilburton Park & Ride: 240 246 342 952

Kent Station: 150 153 158 159 164 166 168 169 180 183 566 567 913 914 916 952

Auburn Park & Ride: 566 910 952

Haller Lake (1 Av NE/NE 140 St)

From: E Yesler Way/18 Av S

♦ E Yesler Wy/18 Av S (fs 18 Av)
L MLK Jr Way
R E Cherry St
L 34 Av
L E Union St
R MLK Jr Wy
C MLK Jr Wy
L E Madison St
R E John St
R 23 Av E
C Turner Way E
C 24 Av E
C E Montlake Pl E
C Montlake Blvd E
C Montlake Blvd NE ("ONLY" through lane)
L 25 Av NE
C 25 Av NE
C Ravenna Av NE
C enter Lake City Way NE (N/B) just beyond NE 92 St
C Lake City Way
L 30 Av NE
L NE 125 St
C Roosevelt Way NE
C NE 130 St
R 3 Av NE

Slow Order
20 mph or less on 3 Av NE between NE 130 St & NE 135 St

L NE 135 St
R 1 Av NE
2 NE 140 St

Express Stops Northbound (AM)
- E Yesler Wy/18 Av
- E Yesler Wy/23 Av
- E Yesler Wy/27 Av
- MLK/E Alder St (Powell Barnett Park)
- E Cherry/33 Av
- E Union/33 Av
- E Union/29 Av (Grocery Outlet Store
- MLK/E John St
- E Madison St/MLK
- 23 Av E/E Republican St
- 23 Av E/E Aloha St
- 24 Av E/E Boyer St
- 24 Av E/E McGraw St
- 25 Av NE/NE 47 St
- 25 Av NE/NE 55 St
- 25 Av NE/NE 65 St
- 25 Av NE/NE 80 St (University Prep)
- NE 135 St/ns 1 Av NE (Lakeside Middle)
- 1 Av NE/fs NE 140 St (Lakeside Upper)

Awareness Areas
Montlake Blvd NE/ NE Pacific St
Montlake Blvd E/SR-520

To		*Base*	
Haller Lake	00DA	Central Base	04D3

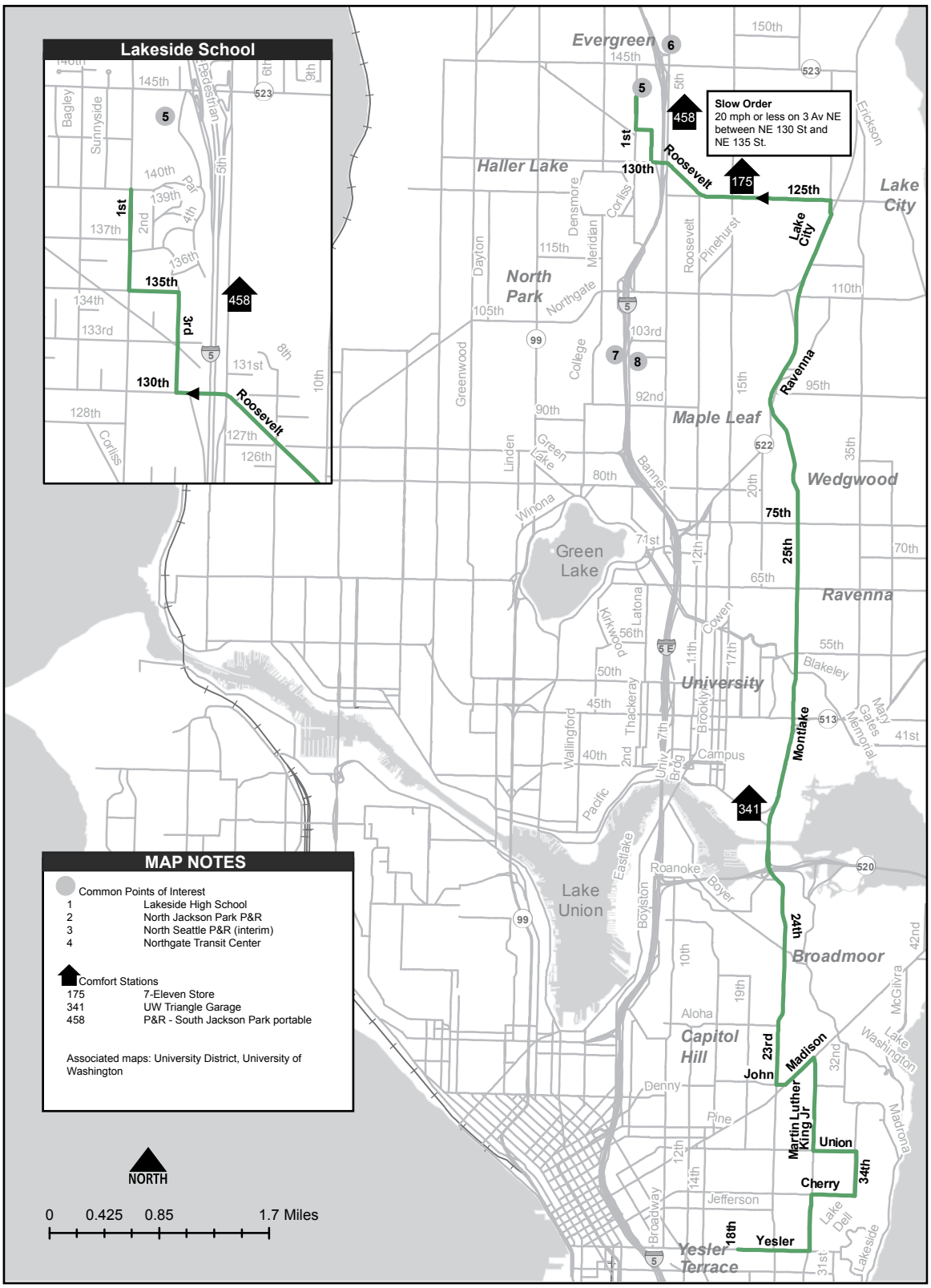
Lakeside School
Slow Order
20 mph or less on 3 Av NE between NE 130 St and NE 135 St.
Evergreen
Haller Lake
North Park
Maple Leaf
Wedgwood
Ravenna
Lake City
Green Lake
University
Lake Union
Broadmoor
Capitol Hill
Yesler Terrace
1st
130th
125th
75th
25th
24th
23rd
John
Madison
Martin Luther King Jr
Union
Cherry
34th
18th
Yesler
Roosevelt
Lake City
Ravenna
Montlake
Roanoke
Boyer
Campus
Aloha
Denny
Pine
Jefferson
Broadway
Eastlake
Boylston
Pacific
Wallingford
Thackeray
Kirkwood
Latona
Cowen
Brooklyn
Blakeley
Mary Gates Memorial
McGilvra
Lake Washington
Madrona
Lake Dell
Lakeside
Erickson
Pinehurst
Roosevelt
Densmore
Meridian
Corliss
Dayton
Northgate
College
Greenwood
Linden
Green Lake
Winona
Banner
Univ Brdg
Pedestrian
Bagley
Sunnyside
Par
Corliss
Lake Union
Lake Washington
Lake Dell
Lakeside
MAP NOTES
Common Points of Interest
1 Lakeside High School
2 North Jackson Park P&R
3 North Seattle P&R (interim)
4 Northgate Transit Center
Comfort Stations
175 7-Eleven Store
341 UW Triangle Garage
458 P&R - South Jackson Park portable
Associated maps: University District, University of Washington
NORTH
0 0.425 0.85 1.7 Miles

Houghton Park & Ride

From: NE 135 St/1 Av NE

♦ NE 135 St
R 1 Av NE
R NE 145 St
R enter S/B I-5
C I-5
C "I-90 East/Airport Way/ Dearborn" Exit (#164)
C "I-90 East/Spokane" Exit
C I-90
R "77 Av SE" Exit (#7)
L 77 Av SE
R N Mercer Way
R 80 Av SE
L enter E/B I-90 (Buses/Carpools)
C HOV lane
C HOV left lane ("Jct I-405/ Bellevue Way/Buses/ Carpools/Exit only")
L "Bellevue Way" Exit
C Bellevue Way NE
R Northup Way
L 108 Av NE
L enter S Kirkland P&R
2 stop
L Imagine Rd (exit rdwy)
L NE 38 Pl
R 108 Av NE
L Northup Way
L 116 Av NE
2 fs Houghton P&R exit rdwy Bay 1

Express Stops Eastbound (PM only)
- 1 Av NE/NE 135 St (Lakeside Middle)
- 1 Av NE/NE 140 St (Lakeside Upper)
- 80 Av SE/N Mercer Way (Mercer Island P&R E/B)
- S Bellevue Way NE/ NE 10 St
- Bellevue Way NE/ NE 26 St
- S Kirkland P&R
- Houghton P&R Bay 1

Awareness Areas
Bellevue Wy NE/NE 1 St
NE 4 St/Bellevue Wy NE

To		*Base*	
Houghton Park & Ride	00D4	Central Base	04D3

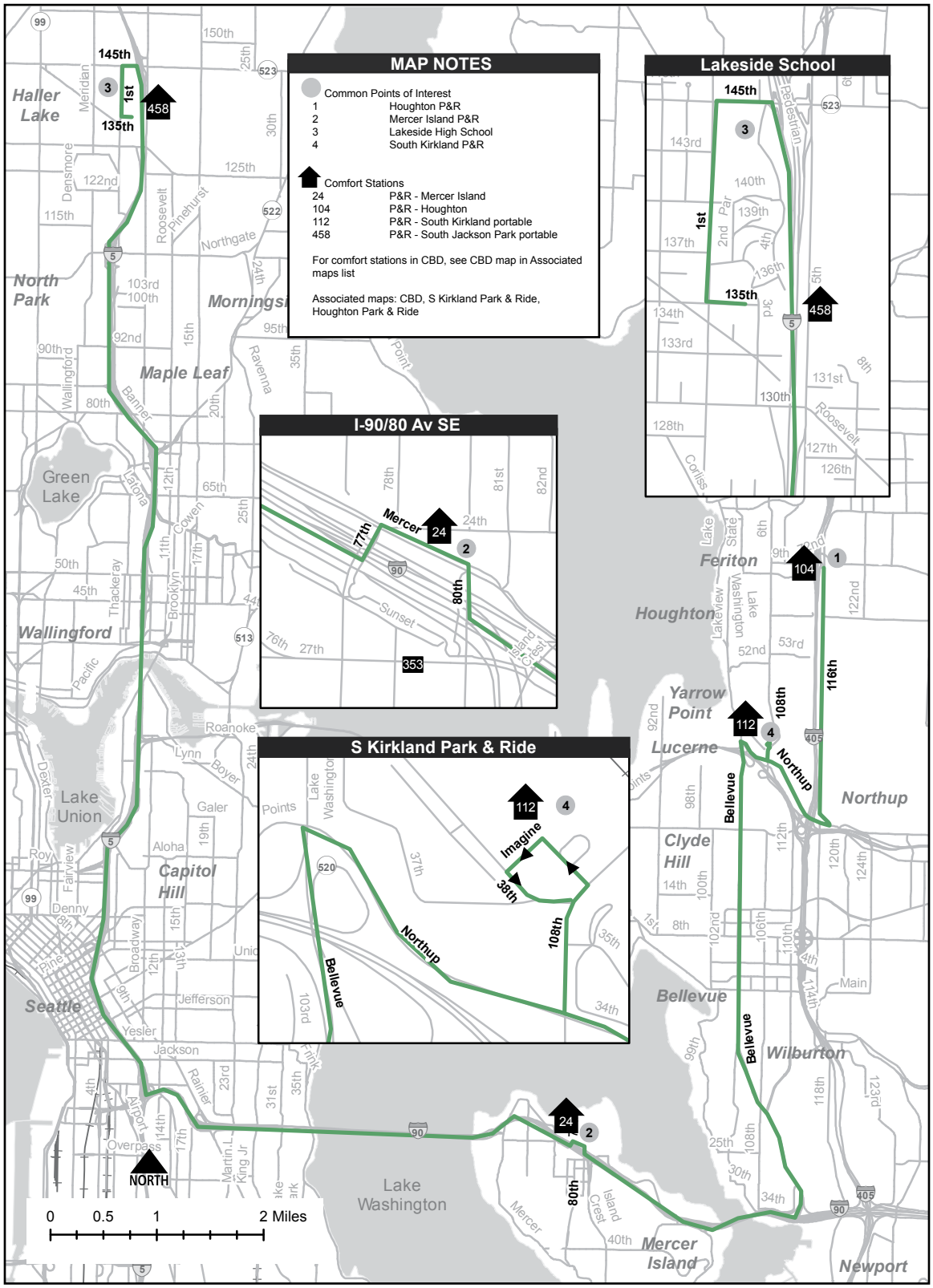
MAP NOTES
Common Points of Interest
1 Houghton P&R
2 Mercer Island P&R
3 Lakeside High School
4 South Kirkland P&R
Comfort Stations
24 P&R - Mercer Island
104 P&R - Houghton
112 P&R - South Kirkland portable
458 P&R - South Jackson Park portable
For comfort stations in CBD, see CBD map in Associated maps list
Associated maps: CBD, S Kirkland Park & Ride, Houghton Park & Ride
Lakeside School
I-90/80 Av SE
S Kirkland Park & Ride
Haller Lake
North Park
Maple Leaf
Green Lake
Wallingford
Lake Union
Capitol Hill
Seattle
Roanoke
Morningside
Feriton
Houghton
Yarrow Point
Lucerne
Clyde Hill
Bellevue
Northup
Wilburton
Mercer Island
Newport
Lake Washington
Imagine
NORTH
0 0.5 1 2 Miles

Lakeside School (Haller Lake)

From: Bear Creek Park and Ride

♦ Bear Creek P&R (East roadway)
R passenger pick-up
L 178 Pl NE
R NE 76 St
C entrance W/B SR-520
C SR-520
R "NE 40 St" Exit/ NE 51 St Exit
C collector/distributor lanes
R "NE 40 St" Exit
L NE 40 St
R 156 Av NE
R entrance Overlake Transit Center
C through transit center
2 Bay 4
C through transit center counterclockwise loop
L 156 Av NE
L NE 40 St
L entry to W/B SR-520
C SR-520 (merge left to HOV lane)
L "Bus Only" exit to Clyde Hill/Yarrow Point freeway station
2 Clyde Hill/Yarrow Point freeway station
C SR-520 bus only lane
2 Evergreen Point freeway station
C SR-520
R "Montlake Blvd/ Univ of Wash" Exit
R Montlake Blvd E
C Montlake Blvd NE
L 25 Av NE
2 NE 80 St stop (University Prep)
C Ravenna Av NE
C enter Lake City Way NE (N/B) (just beyond NE 92 St)
C Lake City Way NE
L 30 Av NE
L NE 125 St
C Roosevelt Way NE
C NE 130 St
R 3 Av NE

Slow Order
20 mph or less on 3 Av NE between NE 130 St & NE 135 St

L NE 135 St
R 1 Av NE
2 NE 140 St stop

Stops Westbound (AM)
- Bear Creek Park & Ride
- Overlake Transit Center Bay 4
- Clyde Hill/Yarrow Point freeway station
- Evergreen Point Road freeway station
- Montlake Blvd NE/NE Pacific Pl- Bay 3
- 25 Av NE\NE 80 St (University Prep)
- 1 Av NE\NE 135 St (Lakeside Middle)
- 1 Av NE\N 140 St (Lakeside Upper)

Bear Creek Park and Ride

From: 25 Av NE/NE 80 St

♦ 25 Av NE
C Ravenna Av NE
C Lake City Way NE (N/B) (just beyond NE 92 St)
L 30 Av NE
L NE 125 St
C Roosevelt Way NE
C NE 130 ST
R 3 Av NE

Slow Order
20 mph or less on 3 Av NE between NE 130 St & NE 135 St

L NE 135 St
2 stop (transfer point for University Prep students)
R 1 Av NE
R NE 145 St
R enter S/B I-5
C I-5
L "SR-520 East/ Bellevue/Kirkland" Exit (#168B)
C SR-520 (merge left after Montlake freeway station)
L "Bus Only" exit to Evergreen Point freeway station
2 Evergreen Point freeway station
C SR-520 HOV lane
L "Bus Only" exit to Clyde Hill/Yarrow Point freeway station
2 Clyde Hill/Yarrow Point freeway station
C SR-520 (merge right)
R "NE 40 St/NE 51St" Exit
2 E/B SR-520/NE 40 St freeway station
C across NE 40 St
C collector/distributor lanes
C SR-520
C Avondale Rd NE
R NE Union Hill Rd
R 178 Pl NE
L entrance Bear Creek P&R
C through P&R (counterclockwise)
S

Stops Eastbound (PM)
- 25 Av NE\NE 80 St (University Prep)
- NE 125 St/15 Av NE
- 1 Av NE\NE 135 St (Lakeside Middle)
- 1 Av NE\N 140 St (Lakeside Upper)
- Montlake freeway station
- Evergreen Point Road freeway station
- Clyde Hill/Yarrow Point freeway station
- SR-520\NE 40 St E\B freeway station (Overlake Transit Center)
- Bear Creek Park & Ride

Awareness Areas
Montlake Blvd NE/ NE Pacific St
Montlake Blvd E/SR-520

To		*Base*	
Haller Lake	02E5	East Base	04D4
Bear Creek Park & Ride	02E3		

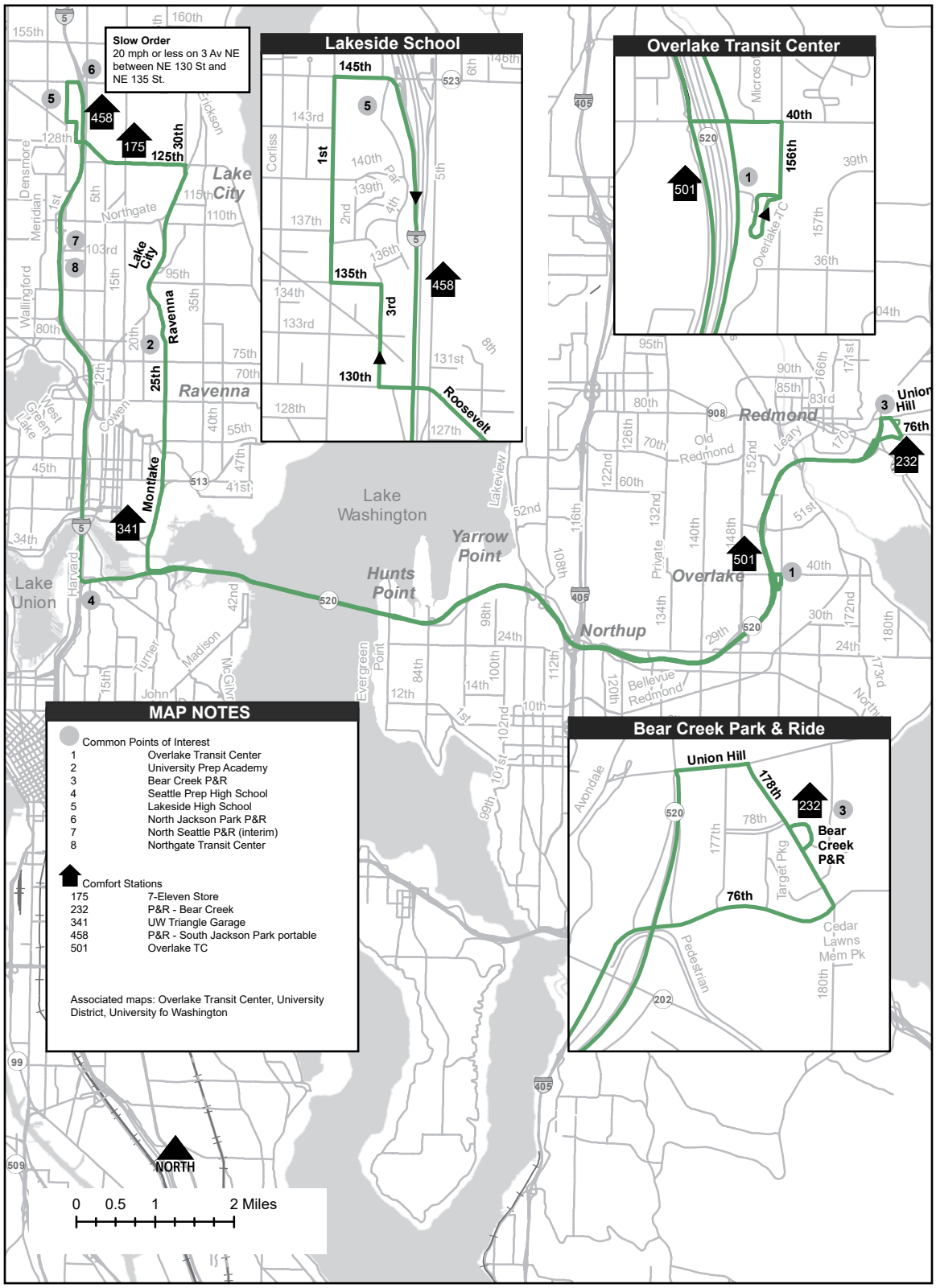
Slow Order
20 mph or less on 3 Av NE between NE 130 St and NE 135 St.
Lakeside School
Overlake Transit Center
Bear Creek Park & Ride
MAP NOTES
Common Points of Interest
1 Overlake Transit Center
2 University Prep Academy
3 Bear Creek P&R
4 Seattle Prep High School
5 Lakeside High School
6 North Jackson Park P&R
7 North Seattle P&R (interim)
8 Northgate Transit Center
Comfort Stations
175 7-Eleven Store
232 P&R - Bear Creek
341 UW Triangle Garage
458 P&R - South Jackson Park portable
501 Overlake TC
Associated maps: Overlake Transit Center, University District, University fo Washington
Lake City
Ravenna
Lake Washington
Yarrow Point
Hunts Point
Northup
Overlake
Redmond
Lake Union
Union Hill
Bear Creek P&R
NORTH
0 0.5 1 2 Miles

Seattle - PM only (5 Av S/S Jackson St)

From: NE 135 St/1 Av NE

♦ NE 135 St
R 1 Av NE
R NE 145 St
R 15 Av NE
R Pinehurst Way NE
L Roosevelt Way NE
C Roosevelt Way NE
C Eastlake Av NE
C Eastlake Av E
L Harvard Av E
L E Roanoke St
C Delmar Dr E
C E Lynn St
R Boyer Av E
R 24 Av E
C Turner Way E
C 23 Av E
L E John St
L E Madison St
R M. L. King Jr Way SE
R E Cherry St
L 23 Av
C 23 Av
R S Jackson St
L 5 Av S
S International District Station (5 Av S/S Jackson St)

After School Activity Bus. Make the Following Stops Southbound

- 1 Av NE/NE 135 St (Lakeside Middle School)
- 1 Av NE/NE 140 St (Lakeside Upper School)
- Roosevelt Way NE/ NE 75 St
- Roosevelt Way NE/ NE 65 St
- Roosevelt Way NE/ fs NE 45 St
- E Roanoke St/10 Av E
- Boyer Av E/fs 19 Av E
- 24 Av E/Boyer Av E
- 23 Av E/E Aloha St
- E Madison St/25 Av E
- MLK Jr Way/E Union St
- MLK Jr Way/E Marion St
- 23 Av/fs E Cherry St
- 23 Av S/E Yesler Wy
- S Jackson St/18 Av S
- S Jackson St/12 Av S
- 5 Av S/S Jackson St (IDS Entrance)

Awareness Areas
23 Av/Cherry St

To		*Base*	
Seattle	0467	Central Base	04D3

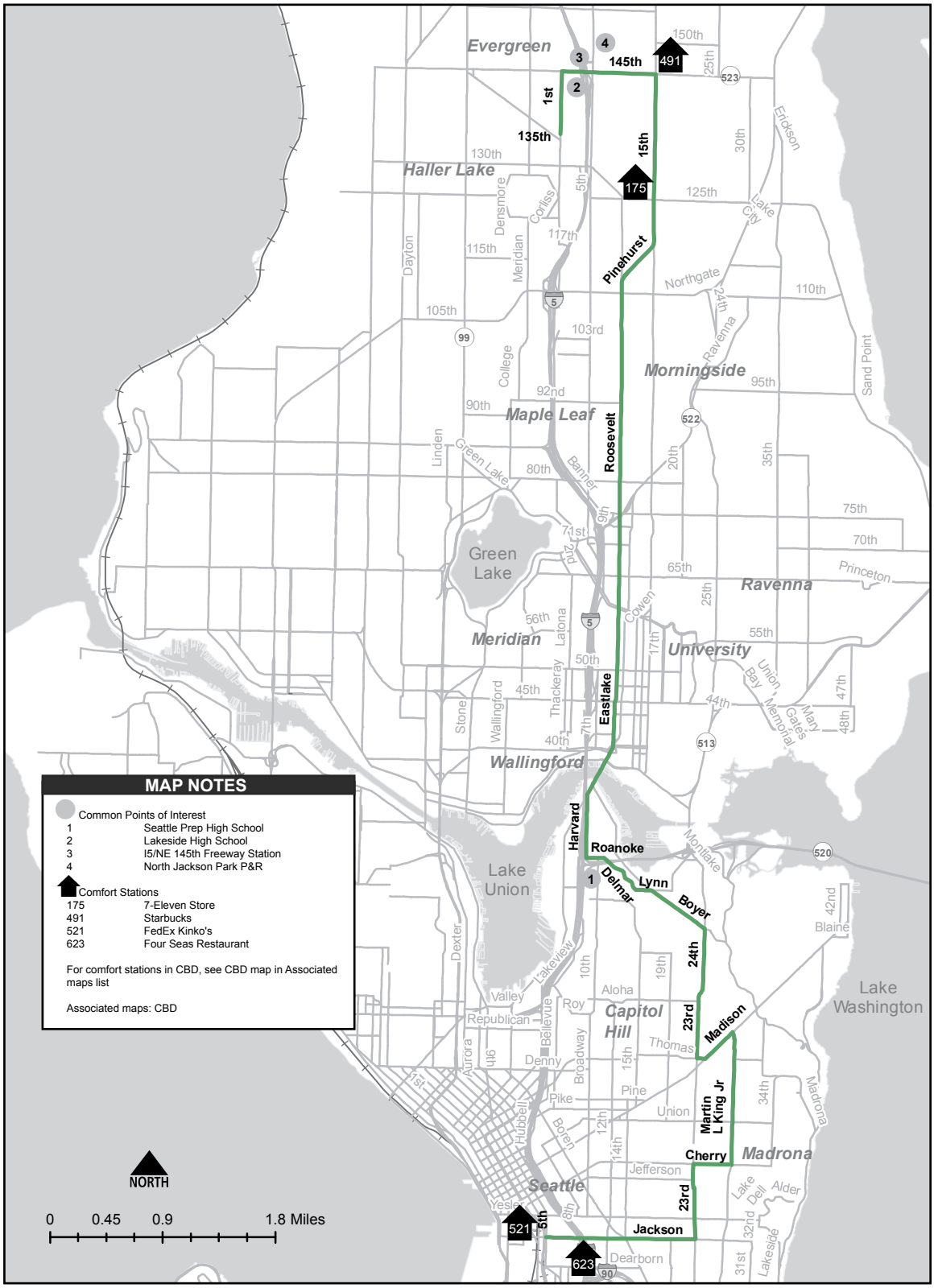

MAP NOTES

Common Points of Interest

1	Seattle Prep High School
2	Lakeside High School
3	I5/NE 145th Freeway Station
4	North Jackson Park P&R

Comfort Stations

175	7-Eleven Store
491	Starbucks
521	FedEx Kinko's
623	Four Seas Restaurant

For comfort stations in CBD, see CBD map in Associated maps list

Associated maps: CBD

Lakeside School
From: Houghton P&R

♦ Houghton P&R Bay 2
R 116 Av NE
L NE 70 Pl
C NE 72 Pl
C NE 68 St
L 108 Av NE
R enter S Kirkland P&R
2 stop
L 107 Ln NE (exit rdwy)
L NE 38th Pl
R 108 Av NE
R HOV entrance W/B SR-520
C SR-520 HOV lane
L "Bus Only" exit to Clyde Hill/Yarrow Point freeway station
2 Clyde Hill/Yarrow Point freeway station
C SR-520 bus only lane
2 Evergreen Point freeway station
C SR-520
R "Montlake Blvd/ Univ of Wash" Exit
R Montlake Blvd E
C Montlake Blvd NE
L 25 Av NE
2 NE 80 St stop
C Ravenna Av NE
C enter Lake City Way NE (N/B) (just beyond NE 92 St)
C Lake City Way NE
L 30 Av NE
L NE 125 St
C Roosevelt Way NE
C NE 130 St
R 3 Av NE

Slow Order
20 mph or less on 3 Av NE between NE 130 St & NE 135 St

L NE 135 St
R 1 Av NE
2 NE 140 St stop

Stops Westbound (AM)
- Houghton P&R Bay 2
- S Kirkland P&R
- Clyde Hill/Yarrow Point freeway station
- Evergreen Point Road freeway station
- Montlake Blvd E\ E Shelby St
- 25 Av NE/NE 80 St (University Prep)
- 1 Av NE\NE 135 St (Lakeside Middle)
- 1 Av NE\N 140 St (Lakeside Upper)

Houghton Park & Ride
From: 25 Av NE/NE 80 St

♦ 25 Av NE
C Ravenna Av NE
C Lake City Way NE (N/B) (just beyond NE 92 St)
L 30 Av NE
L NE 125 St
C Roosevelt Way NE
C NE 130 ST
R 3 Av NE

Slow Order
20 mph or less on 3 Av NE between NE 130 St & NE 135 St

L NE 135 St
2 stop (transfer point for U-Prep students)
R 1 Av NE
2 NE 140 St stop
R NE 145 St
R enter S/B I-5
C I-5
L "SR-520 East/ Bellevue/Kirkland" Exit (#168B)
C SR-520 (merge left after Montlake freeway station)
L "Bus Only" exit to Evergreen Point freeway station
2 Evergreen Point freeway station
C SR-520 HOV lane
L "Bus Only" exit to Clyde Hill/Yarrow Point freeway station
2 Clyde Hill/Yarrow Point freeway station
C SR-520 HOV lane
C "108 Ave NE" HOV Exit
L 108 Av NE
L enter S Kirkland P&R
2 stop
L 107 Ln NE (exit rdwy)
L NE 38 Pl
L 108 Av NE
R NE 68 St
C NE 72 Pl
C NE 70 Pl
R entr Houghton P&R
R "Bus Only" W/B lane
2 Bay 2

Stops Eastbound (PM)
- 25 Av NE\NE 80 St (University Prep)
- NE 125 St/15 Av NE
- 1 Av NE\NE 135 St (Lakeside Middle)
- 1 Av NE\N 140 St (Lakeside Upper)
- Montlake freeway station
- Evergreen Point Road freeway station
- Clyde Hill/Yarrow Point freeway station
- S Kirkland P&R
- NE 68 St/6 St S
- Houghton P&R Bay 2

Awareness Areas
Montlake Blvd NE/ NE Pacific St
Montlake Blvd E/SR-520

To		Base	
Houghton Park & Ride	06B0	East Base	04D4
Haller Lake	06AE		

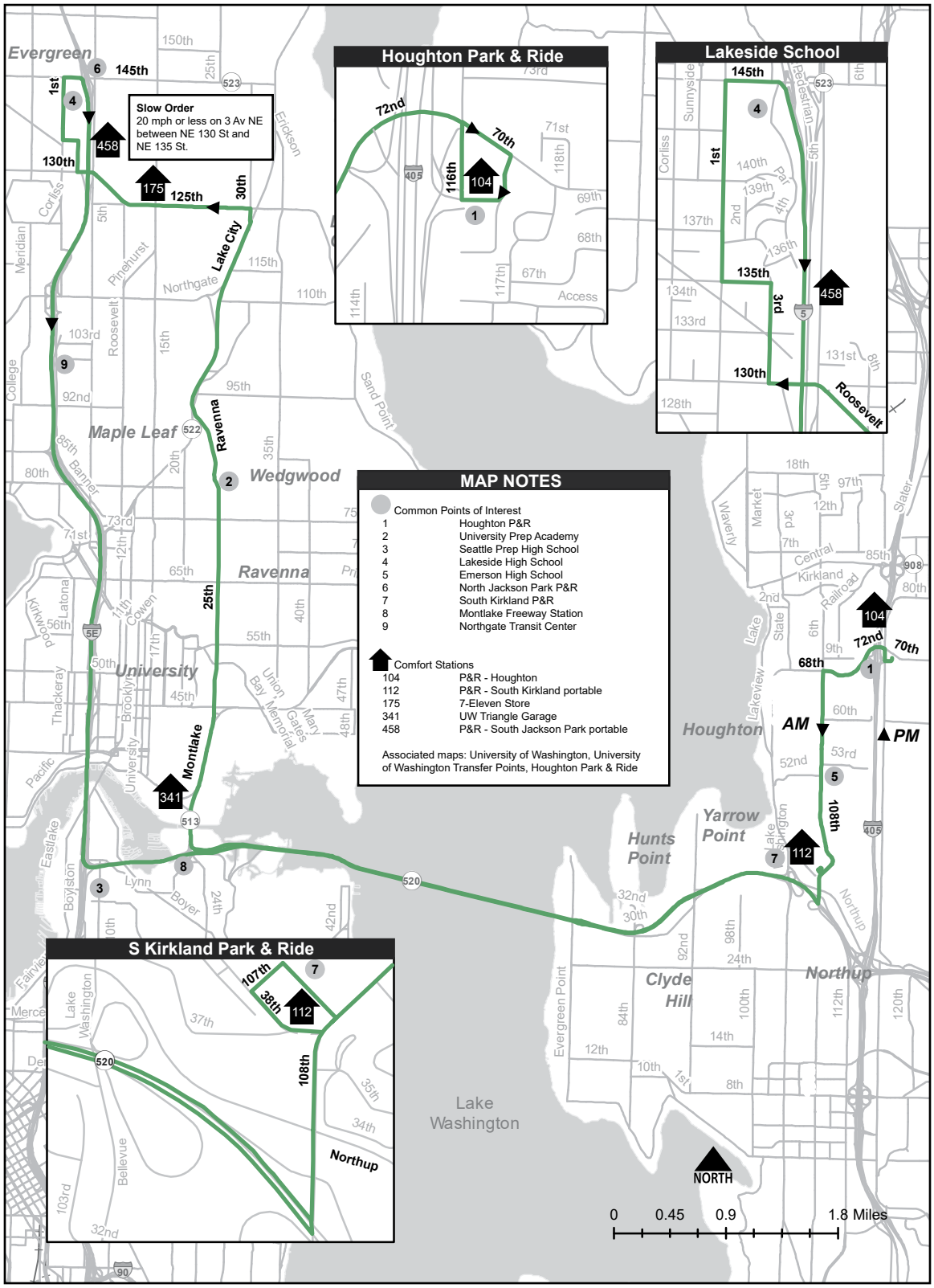
Houghton Park & Park
Lakeside School
S Kirkland Park & Ride
Slow Order
20 mph or less on 3 Av NE between NE 130 St and NE 135 St.
MAP NOTES
Common Points of Interest
1 Houghton P&R
2 University Prep Academy
3 Seattle Prep High School
4 Lakeside High School
5 Emerson High School
6 North Jackson Park P&R
7 South Kirkland P&R
8 Montlake Freeway Station
9 Northgate Transit Center
Comfort Stations
104 P&R - Houghton
112 P&R - South Kirkland portable
175 7-Eleven Store
341 UW Triangle Garage
458 P&R - South Jackson Park portable
Associated maps: University of Washington, University of Washington Transfer Points, Houghton Park & Ride
Evergreen
Maple Leaf
Wedgwood
Ravenna
University
Houghton
Hunts Point
Yarrow Point
Clyde Hill
Northup
Lake Washington
AM
PM
NORTH
0 0.45 0.9 1.8 Miles

Lakeside School (Haller Lake)

From: Rainier Av S/Seward Park Av S

♦ S Henderson St
R Seward Park Av S
R Rainier Av S
R S Othello St
L Seward Pk Av S
L Wilson Av S
C 50 Av S
L S Genessee
R 38 Av S
C Mt Rainier Dr
L S McClellan St
R 31 Av S
L S Jackson St
L Rainier Av S
R S Dearborn St
L enter N/B I-5
C I-5
R "Lake City Way NE/ Bothell" Exit (#171)
C Lake City Way NE
R NE 80 St
R 15 Av NE
L NE 75 St
L 25 Av NE
C Ravenna Av NE
C enter Lake City Way NE (N/B) (just beyond NE 92 St)
C Lake City Way NE
L 30 Av NE
L NE 125 St
C Roosevelt Way NE
C NE 130 St
R 3 Av NE

Slow Order
20 mph or less on 3 Av NE between NE 130 St & NE 135 St

L NE 135 St
R 1 Av NE
S (NE 140 St)

Stops Northbound (AM)
- Rainier Av S/ Seward Pk Av S (W/B)
- Rainier Av S/ Fisher Pl (N/B)
- Seward Pk Av S/ S Othello St
- Seward Pk Av S/ S Holly St
- Wilson Av S/ S Dawson St
- S Genesee St/48 Av S
- S Genesee St/39 Av S
- Mt Rainier Dr S/ S Ridgeway Pl
- S McClellan St/31 Av S
- 31 Av S/S Day St
- S Dearborn St/ Corwin Pl S
- 25 Av NE/NE 80 St (University Prep)
- 1 Av NE/NE 135 St (Lakeside Middle School)
- 1 Av NE/NE 140 St (Lakeside Upper School)

Rainier Beach

From: NE 135 St/1 Av NE (Lakeside School)

♦ NE 135 St (wait for transfers from Route 982 & 989)
R 1 Av NE
R NE 145 St
R enter S/B I-5
C I-5
C "I-90 East/Airport Way/ Dearborn St" Exit (#164)
R "Dearborn St" Exit
L S Dearborn St
L Rainier Av S
C 14 Av S
R E Yesler Way
R 31 Av S
L S McClellan St
C Hunter Blvd S
C 38 Av S
L S Genessee St
R 50 Av S
C Wilson Av S
C Seward Pk Av S
R Rainier Av S
S

Stops Southbound (PM)
- 1 Av NE/NE 135 St (Lakeside Middle School)
- 1 Av NE/NE 140 St (Lakeside Upper School)
- S Dearborn St/ Corwin Pl S
- Yesler Way/20 Av S
- Yesler Way/23 Av S (Douglas Truth Library)
- Yesler Way/28 Av S
- 31 Av S/S Irving St
- S McClellan St/31 Av S
- Mt Rainier Dr S/37 Pl S
- S Genesee St/ Cascadia Av S
- S Genesee St/48 Av S
- Wilson Av S/ S Dawson St
- Seward Pk Av S/ S Holly St
- Seward Pk Av S/ S Othello St
- Rainier Av S/ Seward Park Av S
- Rainier Av S/S Fisher Pl

To		*Base*	
Haller Lake	06B2	Central Base	04D3
Rainier Beach	06B4		

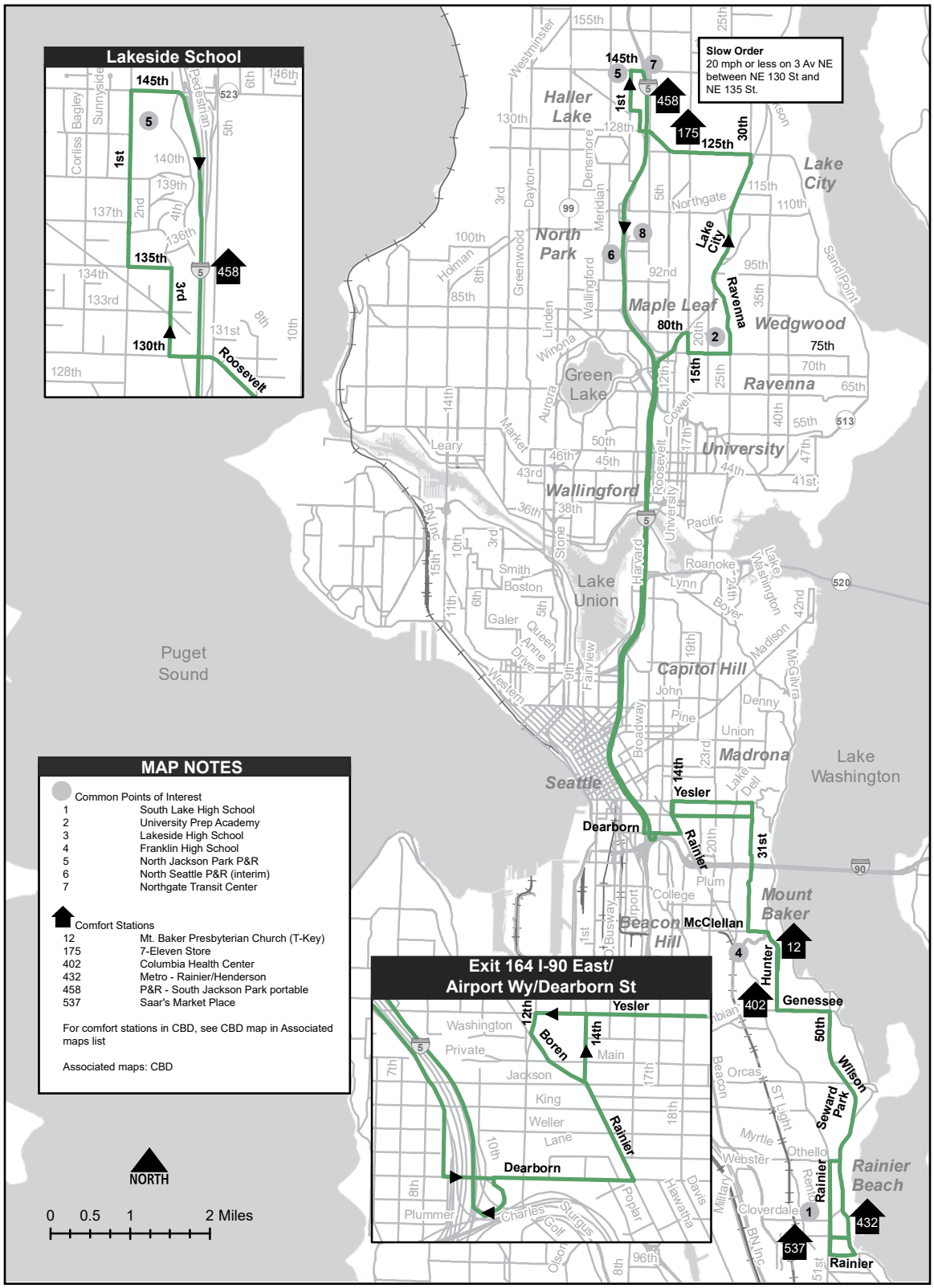
Lakeside School
Slow Order
20 mph or less on 3 Av NE between NE 130 St and NE 135 St.
Exit 164 I-90 East/ Airport Wy/Dearborn St
Puget Sound
Lake Washington
Haller Lake
North Park
Maple Leaf
Wedgwood
Lake City
Green Lake
Ravenna
University
Wallingford
Lake Union
Capitol Hill
Madrona
Seattle
Beacon Hill
Mount Baker
Rainier Beach
Dearborn
McClellan
Yesler
Rainier
Genessee
Hunter
Wilson
Seward Park
Roosevelt
Boren
NORTH
0 0.5 1 2 Miles
MAP NOTES
Common Points of Interest
1 South Lake High School
2 University Prep Academy
3 Lakeside High School
4 Franklin High School
5 North Jackson Park P&R
6 North Seattle P&R (interim)
7 Northgate Transit Center
Comfort Stations
12 Mt. Baker Presbyterian Church (T-Key)
175 7-Eleven Store
402 Columbia Health Center
432 Metro - Rainier/Henderson
458 P&R - South Jackson Park portable
537 Saar's Market Place
For comfort stations in CBD, see CBD map in Associated maps list
Associated maps: CBD

Haller Lake (Lakeside School)

From: 34 Av/E Pike St

♦ 34 Av
R E Denny Way
C Madrona Dr
L Lake Washington Blvd
C Lake Washington Blvd E
R McGilvra Blvd E
L E Madison St
R E John St
R 23 Av E
C Turner Way E
C 24 Av E
L Boyer Av E
L E Lynn St
C Delmar Dr E
C E Roanoke St
R Harvard Av E
L enter N/B I-5
C I-5
R "Lake City Way NE/ Bothell" Exit (#171)
C Lake City Way NE
R NE 80 St
R 15 Av NE
L NE 75 St
L 25 Av NE
C Ravenna Av NE
C enter Lake City Way NE (N/B) (just beyond NE 92 St)
C Lake City Way NE
L 30 Av NE
L NE 125 St
C Roosevelt Way NE
C NE 130 St
R 3 Av NE

Slow Order
20 mph or less on 3 Av NE between NE 130 St & NE 135 St

L NE 135 St
R 1 Av NE
2 NE 140 St

Stops Northbound (AM)
- 34 Av/E Pike St (Larkins Park)
- Madrona Dr/38 Av (Epiphany School)
- McGilvra Blvd E/ Lk Washington Blvd E
- McGilvra Blvd E/ E Prospect St
- E Madison St/ E Garfield St
- E Madison St/36 Av E
- E Madison St/25 Av E
- 23 Av E/ E Republican St
- 23 Av E/E Aloha St
- Boyer Av E/19 Av E
- E Roanoke St/ Broadway E
- 25 Av NE/NE 80 St (University Prep)
- Lake City Way NE/ NE 113 St
- 1 Av NE/NE 135 St (Lakeside Middle School)
- 1 Av NE/NE 140 St (Lakeside Upper School)

Madrona

From: NE 135 St/1 Av NE (Lakeside School)

♦ NE 135 St (wait for transfers from Rt 986)
R 1 Av NE
R NE 145 St
R enter S/B I-5
C I-5
R "Boylston Av/ Roanoke St" Exit (#168A)
C Boylston Av E
L E Roanoke St
C Delmar Dr E
C E Lynn St
R Boyer Av E
R 24 Av E
C Turner Way E
C 23 Av E
L E John St
L E Madison St
R McGilvra Blvd E
L Lake Washington Blvd E
C Lake Washington Blvd
R Madrona Dr
C E Denny Way
L 34 Av
R Cherry St
L 23 Av
S

Stops Southbound (PM)
- 1 Av NE/NE 135 St (Lakeside Middle School)
- 1 Av NE/NE 140 St (Lakeside Upper School)
- E Roanoke St/fs 10 Av E
- Boyer Av E/19 Av E
- 24 Av E/Boyer Av E
- 23 Av E/E Aloha St
- 23 Av E/ E Republican St
- E Madison St/25 Av E
- E Madison St/36 Av E
- E Madison St/39 Av E
- McGilvra Blvd E/ E Prospect St
- McGilvra Blvd E/ Lk Wash Blvd E
- Madrona Dr/ Madrona Pl E
- 34 Av/E Pine St
- 34 Ave/E Union St
- 34 Av/E Cherry St
- E Cherry St/MLK Jr Wy
- 23 Av/E Cherry St

Awareness Areas
23 Av/Cherry St

To		*Base*	
Central District	06B8	Central Base	04D3
Haller Lake	06B6		

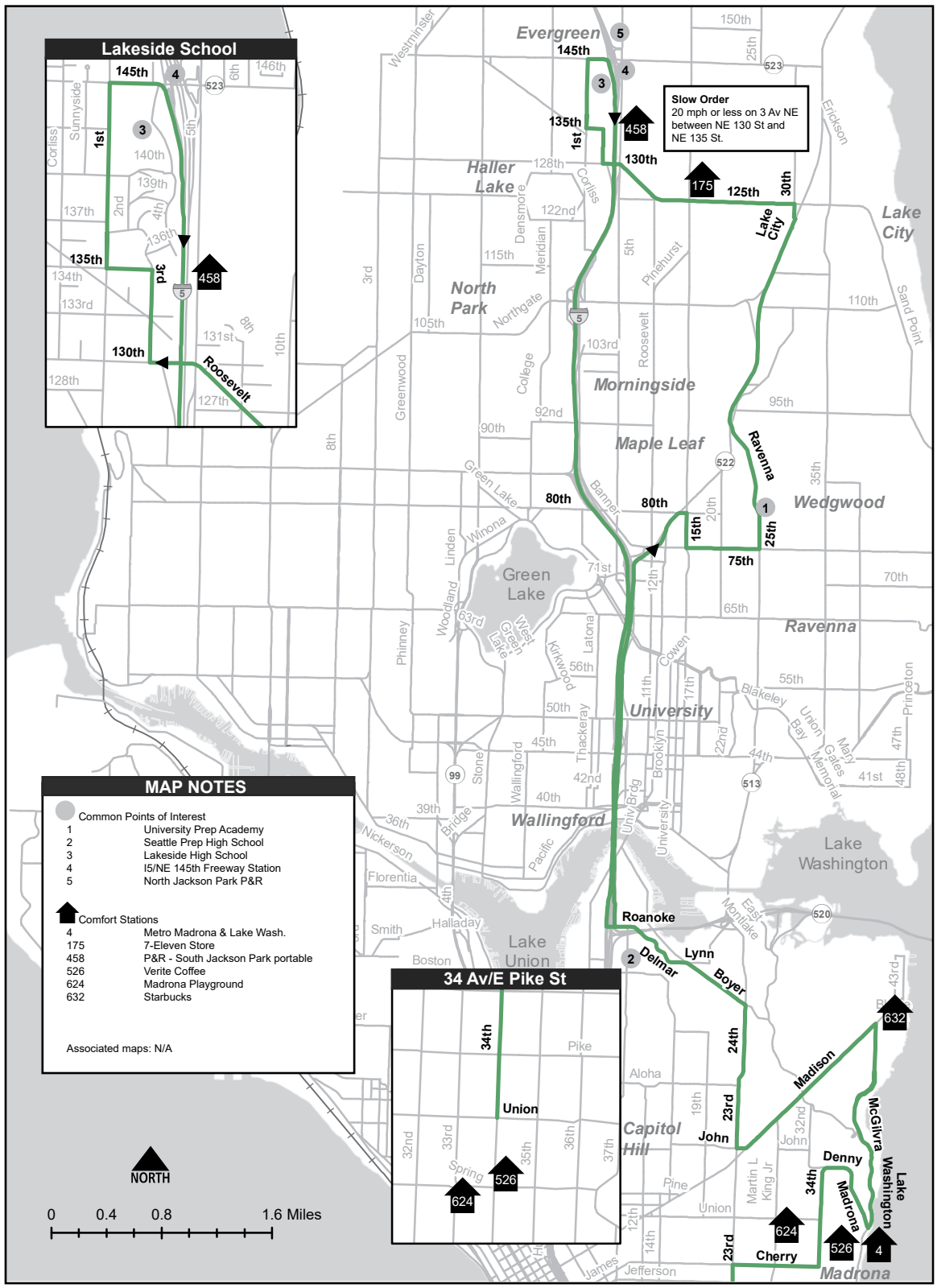
Lakeside School
145th
4
3
1st
135th
3rd
458
130th
Roosevelt
Slow Order
20 mph or less on 3 Av NE between NE 130 St and NE 135 St.
Evergreen
Haller Lake
North Park
Morningside
Maple Leaf
Wedgwood
Ravenna
Lake City
Green Lake
University
Wallingford
Lake Union
Lake Washington
Capitol Hill
Madrona
Roanoke
Lynn
Delmar
Boyer
24th
23rd
John
Madison
Denny
Madrona
McGilvra
Lake Washington
Cherry
34th
Union
526
624
632
MAP NOTES
Common Points of Interest
1 University Prep Academy
2 Seattle Prep High School
3 Lakeside High School
4 I5/NE 145th Freeway Station
5 North Jackson Park P&R
Comfort Stations
4 Metro Madrona & Lake Wash.
175 7-Eleven Store
458 P&R - South Jackson Park portable
526 Verite Coffee
624 Madrona Playground
632 Starbucks
Associated maps: N/A
NORTH
0 0.4 0.8 1.6 Miles

Haller Lake (Evergreen School)

From: Factoria Blvd SE/Coal Creek Pkwy SE

♦ Factoria Blvd SE (fs Coal Creek Pkwy SE)
R SE Newport Way
L Allen Rd
L 146 Av SE
L SE 36 St
R 142 Pl SE
L SE 32 St
L 140 Av SE
L enter P&R (bus only)
C through bus loop to bay 2
S (Bay 2)
C bus loop exit
R 140 Av SE
R SE 32 St
R 142 Pl SE
C enter W/B I-90 HOV lanes
C I-90 HOV lane "Buses/ Carpools" (Stay in regular I-90 rdwy-do not enter center express lanes)
L "80 Av SE" Exit (Buses/ Carpools)
R 80 Av SE
L N Mercer Way
R enter I-90 rdwy (Buses/ Carpools)
C I-90 Express
R I-90 regular lanes (west of Rainier Av S freeway station)
R "I-5 Vancouver" Exit (#2C)
C I-5
R "Lake City Way NE/ Bothell" Exit (#171)
C Lake City Way NE
R NE 80 St
R 15 Av NE
L NE 75 St
L 25 Av NE
C Ravenna Av NE
C enter Lake City Way NE (N/B) (just beyond NE 92 St)
C Lake City Way NE
L 30 Av NE
L NE 125 St
C Roosevelt Way NE
C NE 130 St
R 3 Av NE
L NE 135 St
R 1 Av NE
L N 155 St
L Meridian Av N
S (N 150 St: Evergreen School)

Slow Order
20 mph or less on 3 Av NE between NE 130 St & NE 135 St

Express Stops Westbound (AM)
- Factoria Blvd SE/ Coal Creek Pkwy SE
- SE Allen Rd/ SE Newport Way
- Eastgate P&R Bay 2
- Eastgate Freeway Station W/B Bay 3 (I-90/142 Pl SE)
- Mercer Island P&R W/B (80 Av SE/ N Mercer Way)
- I-90 & Rainier Freeway Station W/B
- 25 Av NE/NE 80 St (University Prep)
- 1 Av NE/NE 135 St (Lakeside Middle)
- 1 Av NE/NE 140 St (Lakeside Upper)
- Meridian Av N/N 150 St (Evergreen School)

Factoria Blvd SE/ Coal Creek Pkwy SE

From: Haller Lake (Lakeside School)

♦ Meridian Av N (fs N 150 St, ns driveway landing pad)
L Roosevelt Way N
C Roosevelt Way NE
L NE 133 St
L 3 Av NE
L NE 135 St (transfer point from Rt 986)
R 1 Av NE
R NE 145 St
R enter S/B I-5
C I-5
C "I-90 East/Airport Way/ Dearborn" Exit (#164)
C "I-90 East/Spokane" Exit
C I-90
R "77 Av SE" Exit (#7A)
L 77 Av SE
R N Mercer Way
R 80 Av SE
L enter E/B I-90 ("Buses/ Carpools")
C HOV lane
C HOV right lane ("I-90 East/Spokane/Buses/ Carpools")
R "I-90 East/Spokane" Exit
C I-90 (stay in HOV lane)
L "142 Pl SE" HOV Exit (buses/carpols)
L 142 Pl SE
L SE 32 Pl
L 140 Av SE
C through bus loop to Bay 1
C through bus loop exit
R 140 Av SE
R SE 32 St
R 142 Pl SE
L SE 36 St
R 146 Av SE
R SE Aleen Rd
R SE Newport Way
L Factoria Blvd SE
S Coal Creek Pkwy SE

Express Stops Eastbound (PM)
- Meridian Av N/N 150 St (Evergreen School)
- 1 Av NE/NE 135 St (Lakeside Middle)
- 1 Av NE/N 140 St (Lakeside Upper)
- 80 Av SE/N Mercer Way (Mercer Island P&R E/B)
- I-90 & 142nd Pl SE-Bay4 (Eastgate Freeway Station)
- Eastgate P&R Bay 1
- SE Allen Rd/ SE Newport Way
- Factoria Blvd SE/ Coal Creek Pkwy SE

Express Lanes Advisory
Never enter express lanes if signage is blank or closed

To		*Base*	
Haller Lake	06BA	East Base	04D4
Factoria	0108		

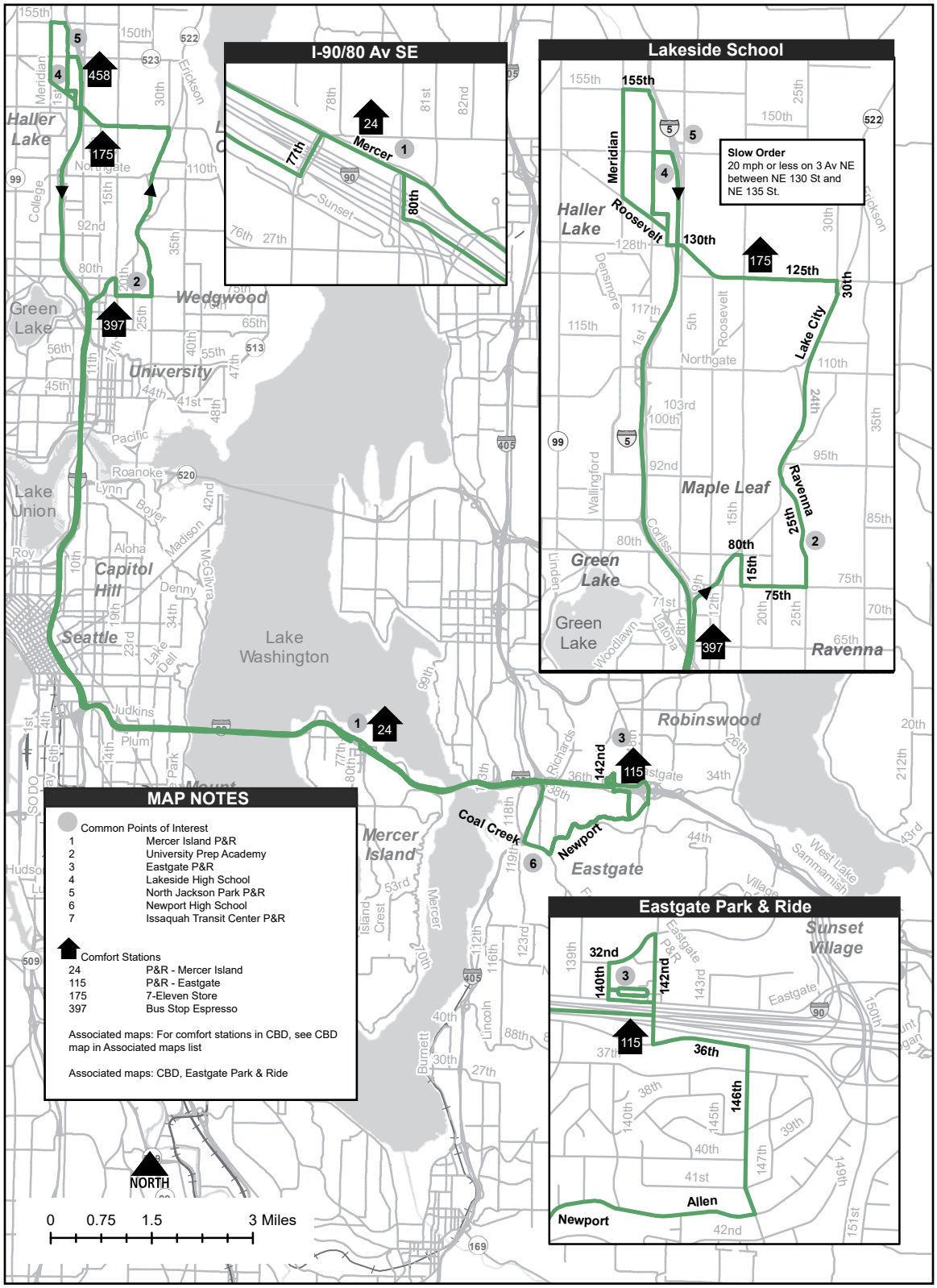
I-90/80 Av SE
Lakeside School
Slow Order
20 mph or less on 3 Av NE between NE 130 St and NE 135 St.
MAP NOTES
Common Points of Interest
1 Mercer Island P&R
2 University Prep Academy
3 Eastgate P&R
4 Lakeside High School
5 North Jackson Park P&R
6 Newport High School
7 Issaquah Transit Center P&R
Comfort Stations
24 P&R - Mercer Island
115 P&R - Eastgate
175 7-Eleven Store
397 Bus Stop Espresso
Associated maps: For comfort stations in CBD, see CBD map in Associated maps list
Associated maps: CBD, Eastgate Park & Ride
Eastgate Park & Ride
NORTH
0 0.75 1.5 3 Miles
Haller Lake
Green Lake
Wedgwood
University
Lake Union
Capitol Hill
Seattle
Lake Washington
Mercer Island
Eastgate
Robinswood
Maple Leaf
Ravenna
Sunset Village
Coal Creek
Newport
Allen
Mercer
Roosevelt
Meridian
Lake City
155th
130th
125th
30th
25th
15th
80th
75th
142nd
140th
32nd
36th
146th

Haller Lake (Lakeside School)

From: Overlake Transit Center Bay 4

AM TRIP

♦ Overlake Transit Center Bay 4
L 156 Av NE
L NE 40 St
L enter W/B SR-520
C collector/distributor lanes
C enter W/B SR-520
C SR-520
R "I-5 North/Vancouver BC/ Roanoke St" Exit
C I-5
R "Northgate Way/ 1 Av NE" Exit (#173)
R 1 Av NE
L NE 100 St
L enter Northgate Transit Center (Bay 1)
L NE 103 St
R 1 Av NE
L First enter N/B I-5
C "NE 130 St/Roosevelt Way" Exit (#174)
C 5 Av NE
L NE 130 St
R 3 Av NE

Slow Order
20 mph or less on 3 Av NE between NE 130 St & NE 135 St

L NE 135 St
R 1 Av NE
S (NE 140 St Stop)

Stops Westbound (AM)
- Overlake Transit Center Bay 4
- SR-520/NE 40 St freeway station
- Clyde Hill/Yarrow Point freeway station
- Evergreen Point Road freeway station
- Montlake freeway station
- Northgate Transit Center
- 1 Av NE/N 140 St (Lakeside Upper)

Overlake Transit Center

From: NE 135 St/1 Av NE

PM TRIP

♦ NE 135 St
R 1 Av NE
R NE 145 St
R enter S/B I-5
C I-5
R "Northgate Way/ 1 Av NE" Exit # 173
C E/B "NE Northgate Way" Exit
R N Northgate Way
R 1 Av NE
L NE 103 St
R enter Northgate Transit Center
2 Bay 4
L NE 100 St
R 5 Av NE
L Banner Way NE
C NE 75 St
R 9 Av NE
C enter to S/B I-5
C I-5
L "SR-520 East/Bellevue/ Kirkland" Exit (#168B)
C SR-520

Slow Order
Decelerate to 35 mph or less before the Yarrow Point Transit Only exit lane

R "NE 40 St/ NE 51st St" Exit
S (E/B SR-520/NE 40 St freeway station Stop)

Stops Eastbound (PM)
- 1 Av NE/N 140 St (Lakeside Upper)
- Northgate Transit Center
- Montlake freeway station
- Evergreen Point Road freeway station
- Clyde Hill/Yarrow Point freeway station
- SR-520/NE 40 St freeway station

Awareness Areas
Northgate TC

To		*Base*	
Haller Lake	0122	Bellevue Base	04D2
Overlake Transit Center	0120		

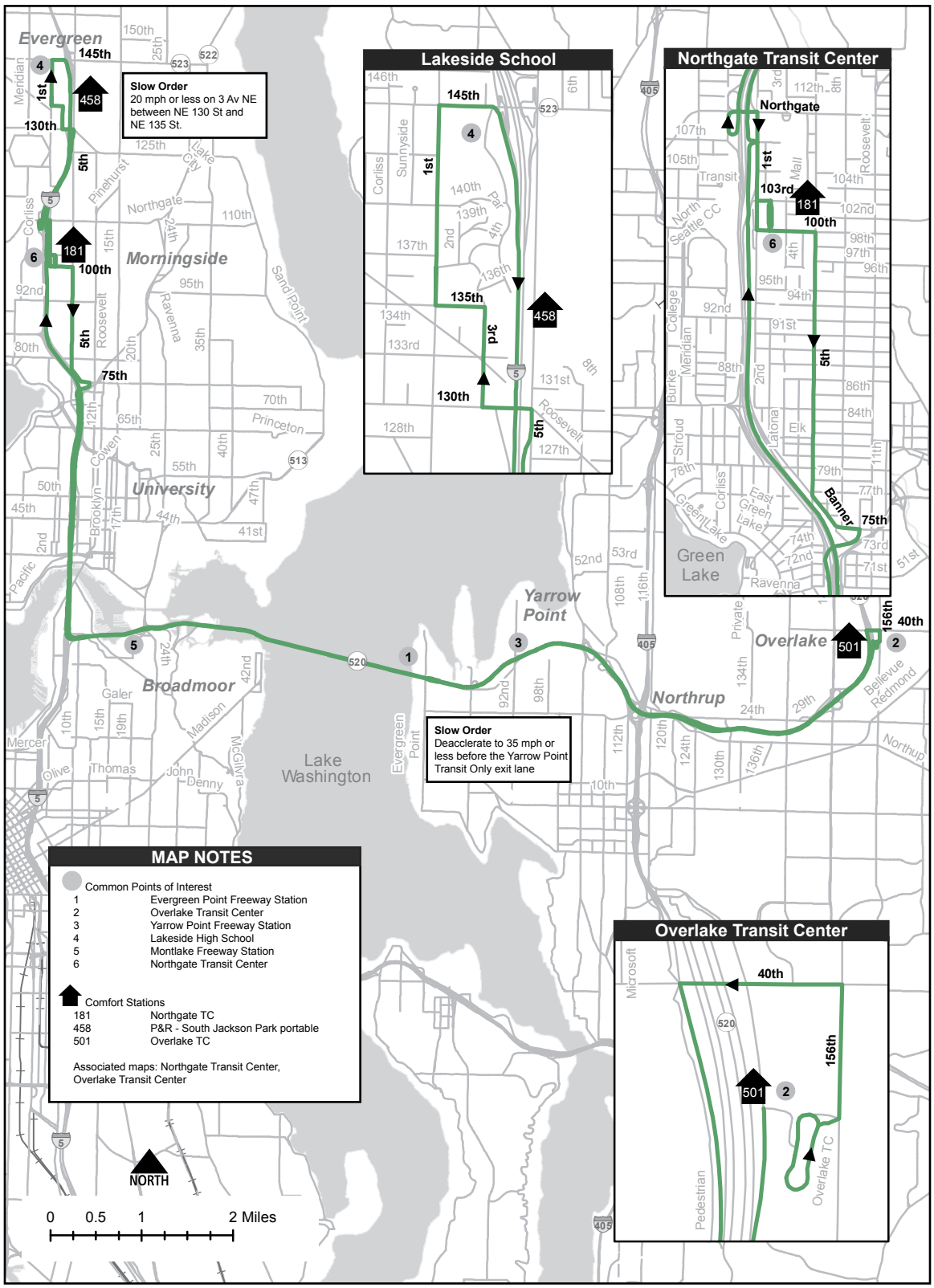
Lakeside School
Northgate Transit Center
Overlake Transit Center
Slow Order
20 mph or less on 3 Av NE between NE 130 St and NE 135 St.
Slow Order
Deacclerate to 35 mph or less before the Yarrow Point Transit Only exit lane
MAP NOTES
Common Points of Interest
1 Evergreen Point Freeway Station
2 Overlake Transit Center
3 Yarrow Point Freeway Station
4 Lakeside High School
5 Montlake Freeway Station
6 Northgate Transit Center
Comfort Stations
181 Northgate TC
458 P&R - South Jackson Park portable
501 Overlake TC
Associated maps: Northgate Transit Center, Overlake Transit Center
Evergreen
Morningside
University
Broadmoor
Yarrow Point
Northrup
Overlake
Green Lake
Lake Washington
NORTH
0 0.5 1 2 Miles



Don Williamson
Atlantic Base Operator of the Month
December 2017



Yong Kim
South Base Operator of the Month
December 2017



Lisa Nichol
East Base Operator of the Month
December 2017



James Mihara
Ryerson Base Operator of the Month
December 2017

Downtown Seattle

From: N 135 St/1 Av NE (Lakeside School)

PM TRIP

♦ NE 135 St
R 1 Av NE
R NE 145 St
R enter S/B I-5
C I-5
R "N 85 St/NE 80 St" Exit (#172)
R N 85 St
C NW 85 St
L 8 Av NW
R NW 65 St
L 15 Av NW
C 15 Av W
R "W Dravus St" Exit
R W Dravus St
R 20 Av W
C Gilman Av W
C W Government Way
L 34 Av W
L W McGraw St
R Condon Way W

Slow Order
15 mph or less on Condon Way W between W McGraw St & W Howe St

L W Blaine St
R 28 Av W
L W Galer St
C Magnolia Bridge
R 15 Av W
C Elliott Av W
L W Mercer Pl
C W Mercer St
R Queen Anne Av N
L Denny Way
R 1 Av
L Broad St
R 3 Av
L 2 Av Ext S
S (S Jackson St)

Stops Southbound (PM)

- 1 Av NE/NE 135 St (Lakeside Middle School)
- 1 Av NE/NE 140 St (Lakeside Upper School)
- N 85 St/ Wallingford Av N
- N 85 St/ Greenwood Av N
- NW 85 St/3 Av NW
- 8 Av NW/NW 80 St
- NW 65 St/8 Av NW (Division Av NW)
- NW 65 St/15 Av NW
- 15 Av NW/ NW Market St
- W Dravus St/17 Av W Far side 120 feet)
- Gilman Av W/23 Av W
- W Government Way/ 33 Av W
- 34 Av W/W Emerson St
- 34 Av W/W Armour St
- 34 Av W/W McGraw St
- 28 Av W/W Blaine St
- Queen Anne Av N/ W Mercer St
- Queen Anne Av N/ W John St
- 3 Av/Seneca St
- 3 Av/Marion St
- 2 Av Ext S/S Jackson St

Awareness Areas
4 Av/S Washington St
3 Av/Pike St
3 Av/Pine St
3 Av/Virginia St

To		*Base*	
Downtown Seattle	06C4	Central Base	04D3

Haller Lake (Lakeside School)

From: 4 Av S Island at 4 Av/S Jackson St

AM TRIP

♦ 4 Av S Island Stop
C 4 Av S
L Prefontaine Pl S
C 3 Av
L Broad St
R 1 Av N
L Mercer St
C W Mercer St
C W Mercer Pl
R Elliott Av W
R "Magnolia Bridge/ Pier 91" Exit
C Magnolia Bridge
C W Galer St
R 28 Av W
L W Blaine St
R Condon Way W

Slow Order
15 mph on Condon Way W between W Howe St & McGraw St

L W McGraw St
R 34 Av W
R W Government Way
C Gilman Av W
C 20 Av W
L W Dravus St
L 15 Av W
C 15 Av NW
R NW Market St
L 8 Av NW
R NW 85 St
C N 85 St
R Wallingford Av N
L NE 80 St
R Banner Way NE
C NE 75 St
L 25 Av NE
2 NE 80 St stop
C Ravenna Av NE
C entr Lake City Way NE (N/B) (just beyond NE 92 St)
C Lake City Way NE

Slow Order
20 mph or less on 3 Av NE between NE 130 St & NE 135 St

L 30 Av NE
L NE 125 St
C Roosevelt Way NE
C NE 130 St
R 3 Av NE
L NE 135 St (Lakeside Middle School)
R 1 Av NE
S (NE 140 St: Lakeside Upper School)

Stops Northbound (AM)

- 4 Av S/S Jackson St Island Stop
- 3 Av/Union St
- 3 Av/Virgina St
- Mercer St/ Queen Anne Av N
- 28 Av W/W Blaine St
- 34 Av W/W McGraw St
- 34 Av W/W Armour St
- 34 Av W/W Emerson St
- W Government Way/ 32 Av W
- Gilman Av W/23 Av W
- W Dravus St/17 Av W Near side 120 feet
- 15 Av NW/ NW Market St (northbound)
- 8 Av NW/NW 65 St
- 8 Av NW/NW 80 St
- NW 85 St/3 Av NW
- N 85 St/Greenwood Av N
- N 85 St/Wallingford Av N
- N 80 St/Corliss Av N
- 25 Av NE/NE 80 St (University Prep)
- Lake City Way NE/NE 95 St
- NE 125 St/28 Av NE
- 1 Av NE/NE 135 St (Lakeside Middle School)
- 1 Av NE/NE 140 St (Lakeside Upper School)

Awareness Areas
4 Av/S Washington St
3 Av/Pike St
3 Av/Pine St
3 Av/Virginia St

To		Base	
Haller Lake	06C0	Central Base	04D3

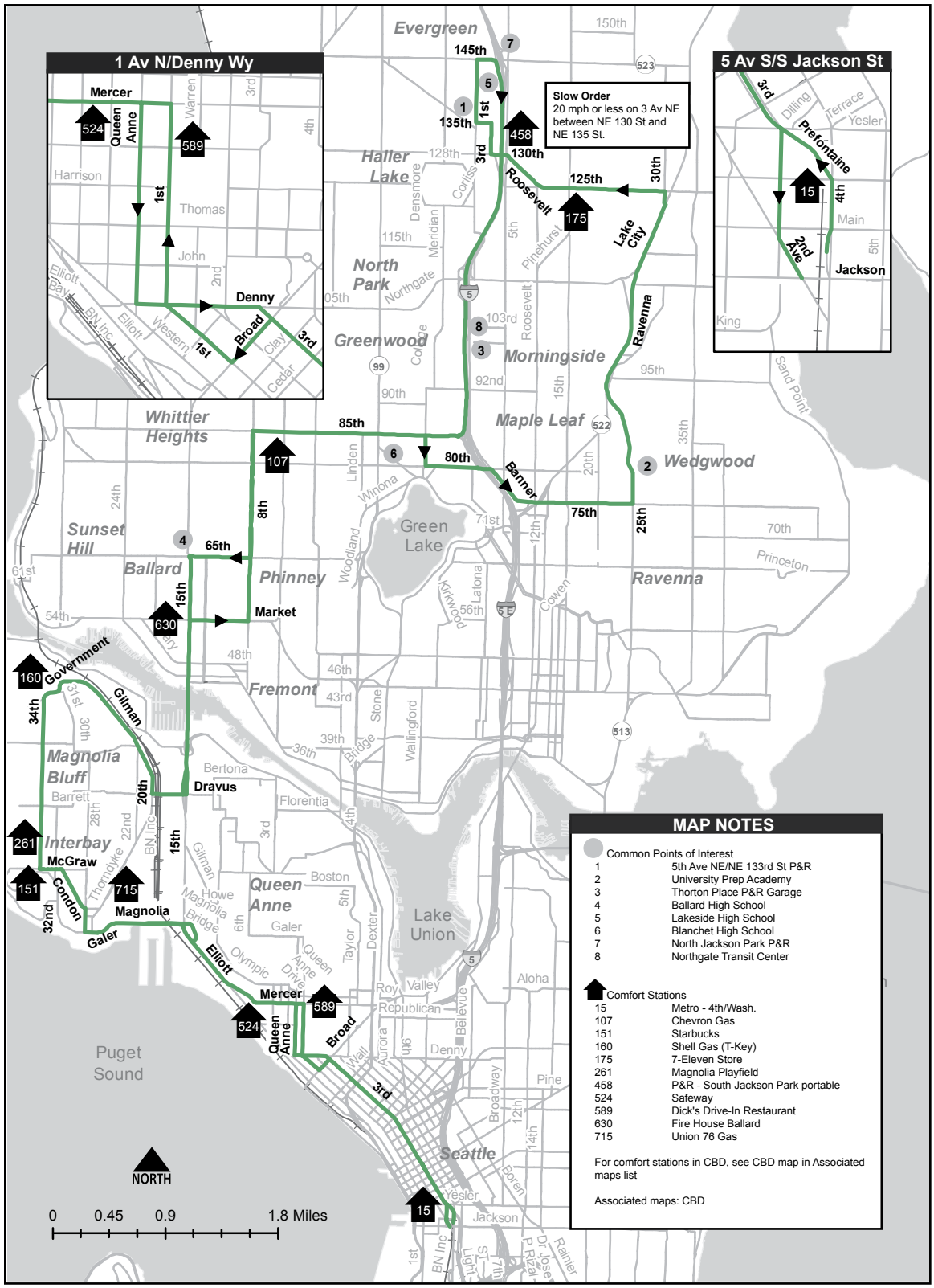
1 Av N/Denny Wy
5 Av S/S Jackson St
Slow Order
20 mph or less on 3 Av NE between NE 130 St and NE 135 St.
Evergreen
Haller Lake
North Park
Greenwood
Morningside
Maple Leaf
Wedgwood
Whittier Heights
Sunset Hill
Ballard
Phinney
Green Lake
Ravenna
Fremont
Magnolia Bluff
Interbay
Queen Anne
Lake Union
Seattle
Puget Sound
Mercer
Queen Anne
Denny
Broad
Market
Dravus
Magnolia
Elliott
Government
Gilman
Condon
Galer
McGraw
Roosevelt
Lake City
Ravenna
Banner
Prefontaine
Jackson
NORTH
0 0.45 0.9 1.8 Miles
MAP NOTES
Common Points of Interest
1 5th Ave NE/NE 133rd St P&R
2 University Prep Academy
3 Thorton Place P&R Garage
4 Ballard High School
5 Lakeside High School
6 Blanchet High School
7 North Jackson Park P&R
8 Northgate Transit Center
Comfort Stations
15 Metro - 4th/Wash.
107 Chevron Gas
151 Starbucks
160 Shell Gas (T-Key)
175 7-Eleven Store
261 Magnolia Playfield
458 P&R - South Jackson Park portable
524 Safeway
589 Dick's Drive-In Restaurant
630 Fire House Ballard
715 Union 76 Gas
For comfort stations in CBD, see CBD map in Associated maps list
Associated maps: CBD



David Thayer
Bellevue Base Operator of the Month
December 2017



Dahlia Gazon
Bellevue Base Operator of the Month
November 2017



Rachel Buchanan
Central Base Operator of the Month
December 2017

Haller Lake (Lakeside School)

From: NE 45 St/42 Av NE

♦ NE 45 St
L W Laurel Dr NE

Slow Order
10 mph or less on W Laurel Dr NE & E Laurel Dr NE between NE 45 St & 54 Av NE

C E Laurel Dr NE
R 55 Av NE
R NE 41 St
R 48 Av NE
L NE 45 St
R 47 Av NE
R Sand Point Way NE
L NE 65 St
C NE Princeton Way
R NE 65 St
L 50 Av NE
L NE 75 St
R 25 Av NE
L Ravenna Av NE
R NE 80 St
L 20 Av NE
R NE 75 St
C Banner Way NE
R 5 Av NE
L NE 100 St
R enter Northgate Transit Center
2 stop
L NE 103 St
R 1 Av NE
L enter N/B I-5
C I-5
R "NE 130 St/ Roosevelt Way" Exit (#174)
C 5 Av NE
L NE 130 St
R 3 Av NE

Slow Order
20 mph or less on 3 Av NE between NE 130 St & NE 135 St

L NE 135 St
R 1 Av NE
S NE 140 St (Lakeside upper school)

Stops Northbound (AM)
- NE 45 St/42 Av NE
- NE 45 St/51 Av NE
- 55 Av NE/NE 44 St
- NE 41 St/50 Av NE
- Sand Point Way NE/ Princeton Av NE
- Sand Point Way NE/ NE Windermere Rd
- Sand Point Way NE/ NE 61 St
- NE 65 St/55 Av NE
- 50 Av NE/NE 68 St
- On NE 75 St at 48/44/41 Av NE
- 25 Av NE/NE 75 St
- 25 Av NE/NE 80 St (University Prep)
- NE 75 St/18 Av NE
- Banner Way NE/5 Av NE
- 5 Av NE/NE 85 St
- Northgate Transit Center - Bay 2
- 1 Av NE/NE 135 St (Lakeside Middle School)
- 1 Av NE/NE 140 St (Lakeside Upper School)

Awareness Areas
Northgate TC

To		*Base*	
Haller Lake	06C8	Central Base	04D3

Laurelhurst

From: NE 135 St/1 Av NE (Lakeside School)

♦ NE 135 St
R 1 Av NE
R NE 145 St
R 5 Av NE
R NE 103 St
L enter Northgate Transit Center
2 stop
L NE 100 St
R 5 Av NE
L Banner Way NE
C NE 75 St
R 55 Av NE
L NE 65 St
R Sand Point Way NE
L 47 Av NE
L NE 45 St
L W Laurel Dr NE

Slow Order
10 mph or less on W Laurel Dr NE & E Laurel Dr NE between NE 45 St & 54 Av NE

C E Laurel Dr NE
R 55 Av NE
R NE 41 St
R 48 Av NE
L NE 45 St
S (Union Bay Pl NE)

Stops Southbound (PM)
- 1 Av NE/NE 135 St (Lakeside Middle School)
- 1 Av NE/NE 140 St (Lakeside Upper School)
- Northgate Transit Center - Bay 5
- 5 Av NE/NE 85 St
- Banner Way NE/5 Av NE
- On NE 75 St at 17/20/31/42/48/52 Av NE
- 55 Av NE/NE 70 St
- Sand Point Way NE/ NE 62 St
- Sand Point Way NE/ NE 58 St
- Sand Point Way NE/ Princeton Av NE
- NE 45 St/51 Av NE
- 55 Av NE/NE 44 St
- NE 41 St/51 Av NE
- NE 45 St/42 Av NE (Children's Hospital)
- NE 45 St/Union Bay Pl NE (U Village Safeway)

Awareness Areas
Northgate TC

To		*Base*	
Laurelhurst	06C6	Central Base	04D3

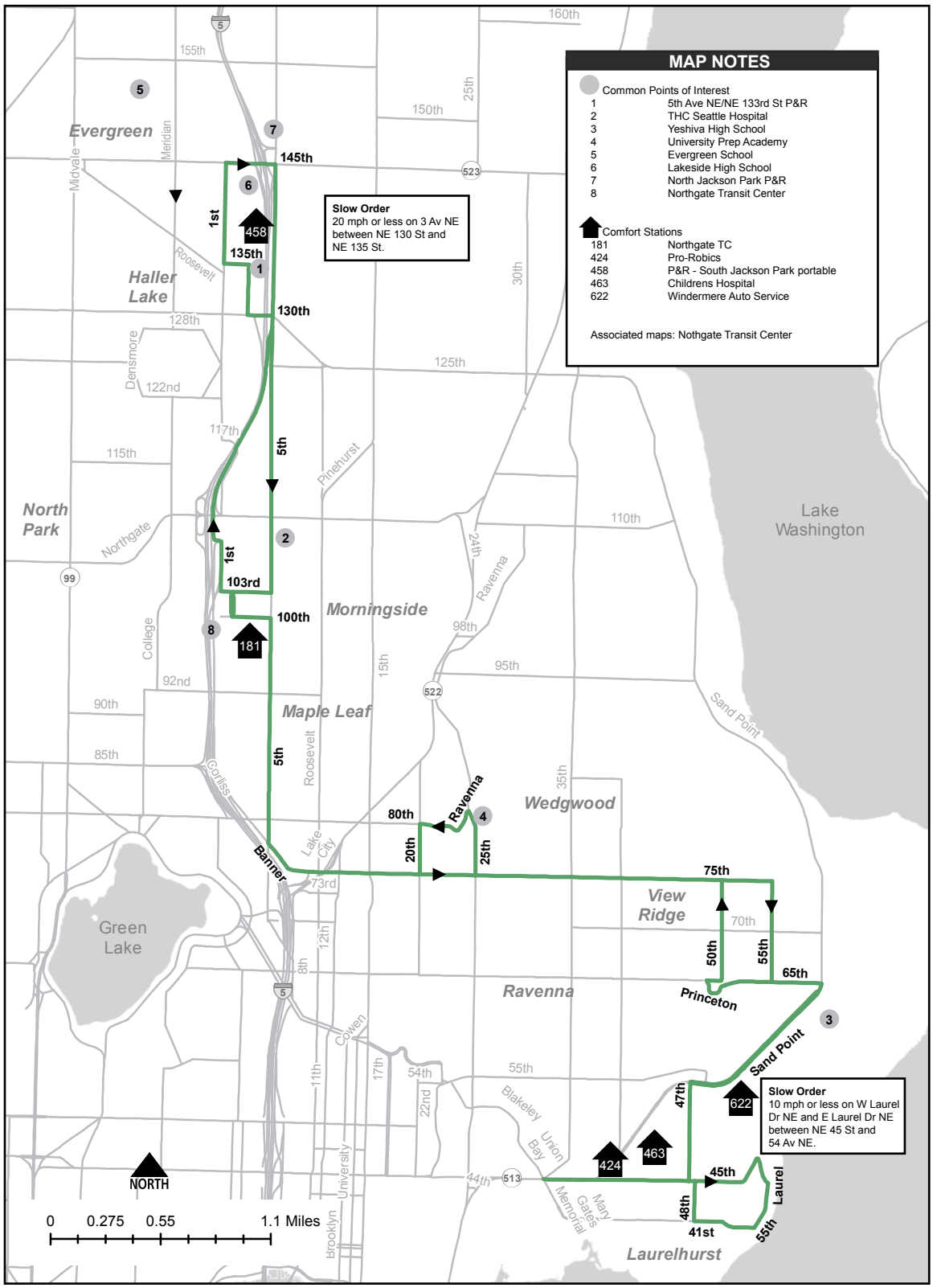
MAP NOTES
Common Points of Interest
1 5th Ave NE/NE 133rd St P&R
2 THC Seattle Hospital
3 Yeshiva High School
4 University Prep Academy
5 Evergreen School
6 Lakeside High School
7 North Jackson Park P&R
8 Northgate Transit Center
Comfort Stations
181 Northgate TC
424 Pro-Robics
458 P&R - South Jackson Park portable
463 Childrens Hospital
622 Windermere Auto Service
Associated maps: Nothgate Transit Center
Slow Order
20 mph or less on 3 Av NE between NE 130 St and NE 135 St.
Slow Order
10 mph or less on W Laurel Dr NE and E Laurel Dr NE between NE 45 St and 54 Av NE.
Evergreen
Haller Lake
North Park
Morningside
Maple Leaf
Wedgwood
View Ridge
Ravenna
Laurelhurst
Lake Washington
Green Lake
145th
135th
130th
103rd
100th
80th
75th
65th
55th
45th
41st
1st
5th
Ravenna
Banner
Princeton
Sand Point
NORTH
0 0.275 0.55 1.1 Miles

Alaska Junction Transfer Points

(SW Alaska St & California Av SW)

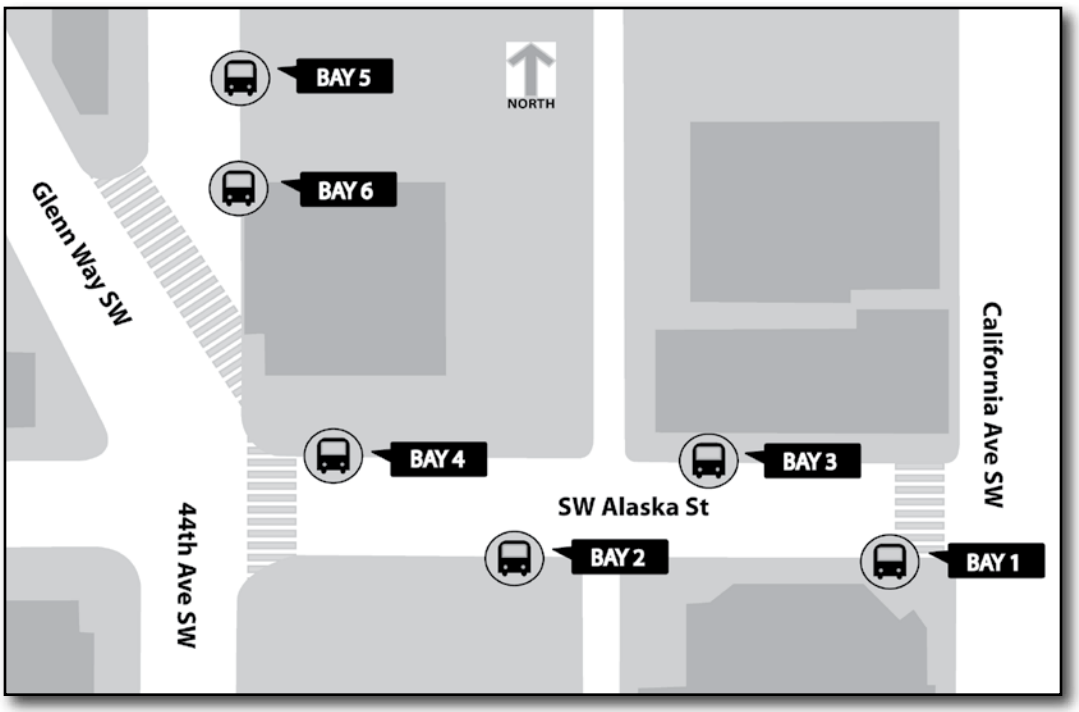

Bay 1

C Line Downtown Seattle
55 Downtown Seattle

Bay 2

37 from Downtown Seattle
57 from Downtown Seattle
50 SE Seattle
128 Southcenter

Bay 3

C Line Westwood Village

Bay 4

37 Downtown Seattle
50 Alki
55 Admiral
128 Admiral

Bay 5

57 Downtown Seattle

Bay 6

22 to/from Shorewood

Auburn Commuter Rail Station

(A St SW & 1 St SW)

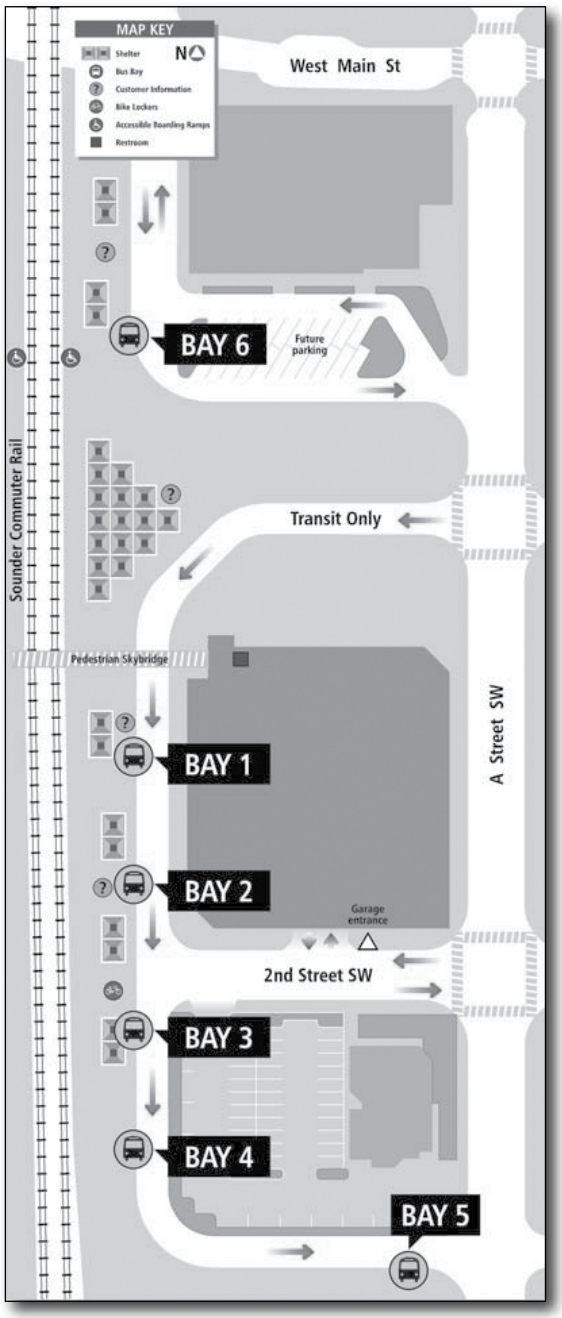

Bay 1

180 Burien
181 Green River College
566 ST Overlake Transit Center
910 North Auburn

Bay 2

180 SE Auburn
186 Enumclaw
915 Enumclaw

Bay 3

181 Twin Lakes P&R
578 ST Seattle

Bay 4

497 PT Lakeland Hills
566 ST Drop off
578 ST Sumner/Puyallup
910 Outlet Collection
917 Algona/Pacific

Bay 5

566 (layover)

Bay 6

Access Transportation
Emerald Downs Shuttle

Aurora Village Transit Center

(1524 N 200 St)

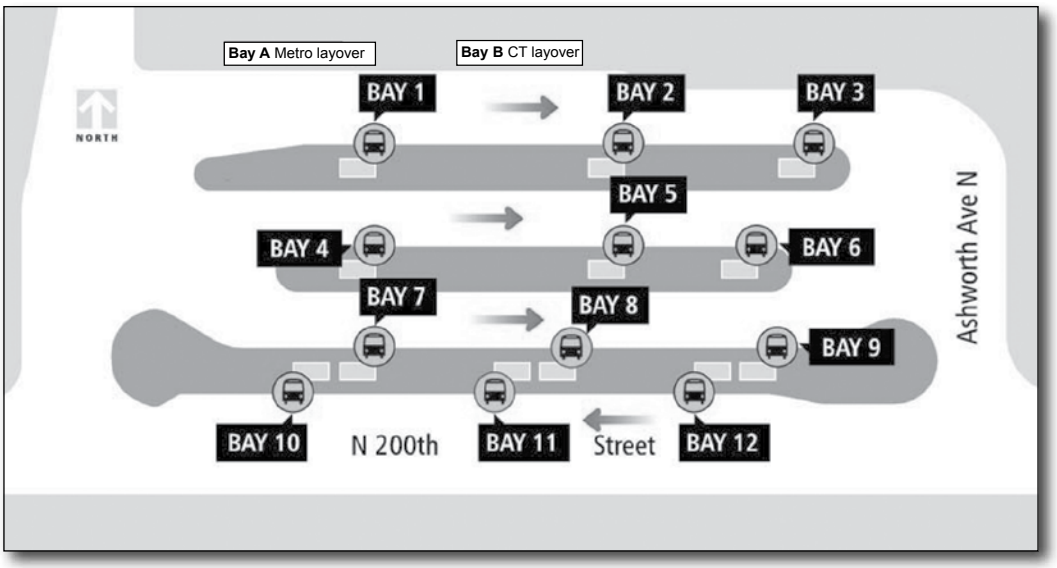

Bay 1

301 Seattle CBD
Stop & Layover

Bay 2

303E S/B Northgate/
First Hill

Bay 3

373 University
Stop & Layover

E Line Drop off

Bay 4

346 Northgate
Stop & Layover

Bay 5

CT Routes 115, 130

Bay 6

331 (E/B) Kenmore

342 (E/B) Bellevue/
Renton

Bay 7

CT Routes 101

Bay 8

CT Routes
Drop off zone

Bay 9

CT SWIFT Bus stop

Bay 10

E Line Downtown Seattle

Bay 11

E Line Layover

Bay 12

331 (W/B)
Shoreline CC

303E (W/B)
Shoreline P&R

342 (W/B)
Shoreline P&R

Bay A

Metro Layover

Bay B

CT Layover

Bellevue Transit Center

(10850 NE 6 St)

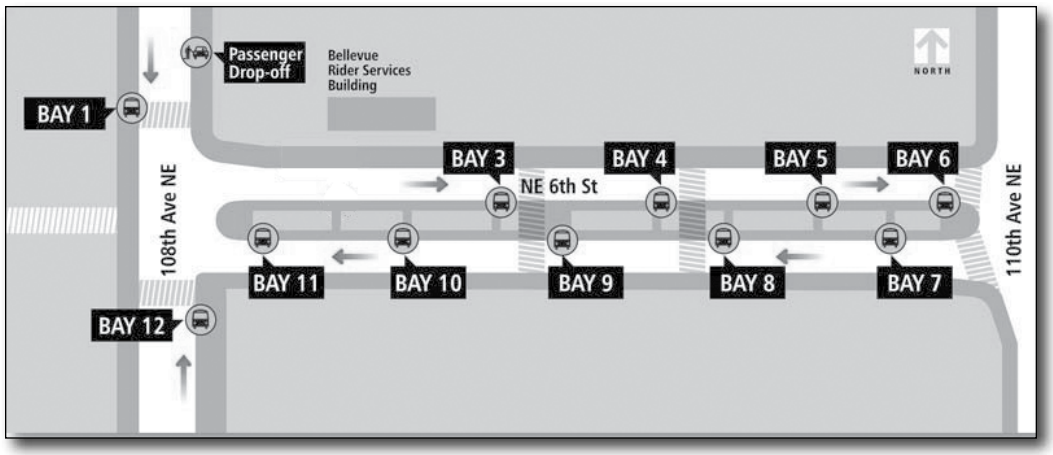

Bay 1

226 Drop off
240 Renton
241 Eastgate
246 Eastgate
249 South Bellevue P&R

Bay 3

B Line Redmond

Bay 4

237 Woodinville
342 Shoreline
532 Everett
535 Lynnwood

Bay 5

271 Eastgate or Issaquah
555 Issaquah Highlands
556 Issaquah Highlands

Bay 6

560 Westwood Village
566 Auburn
567 Kent

Bay 7

Paratransit
232 Drop off
560 105th Ave/ NE 2nd

Bay 8

271 University District
342 Renton
532 NE 10 St/ 102 Av NE
535 NE 10 St/ 102 Av NE
555 Northgate
556 U District/ Northgate

Bay 9

550 Seattle

Bay 10

234 Kenmore
235 Kingsgate
237 Drop off

Bay 11

226 Eastgate
232 Redmond or Duvall
566 Overlake
567 Overlake

Bay 12

246 92 Av NE Freeway stop
249 Overlake
550 NE 12th St/ 110th Ave

Burien Transit Center

(209 SW 148 St)

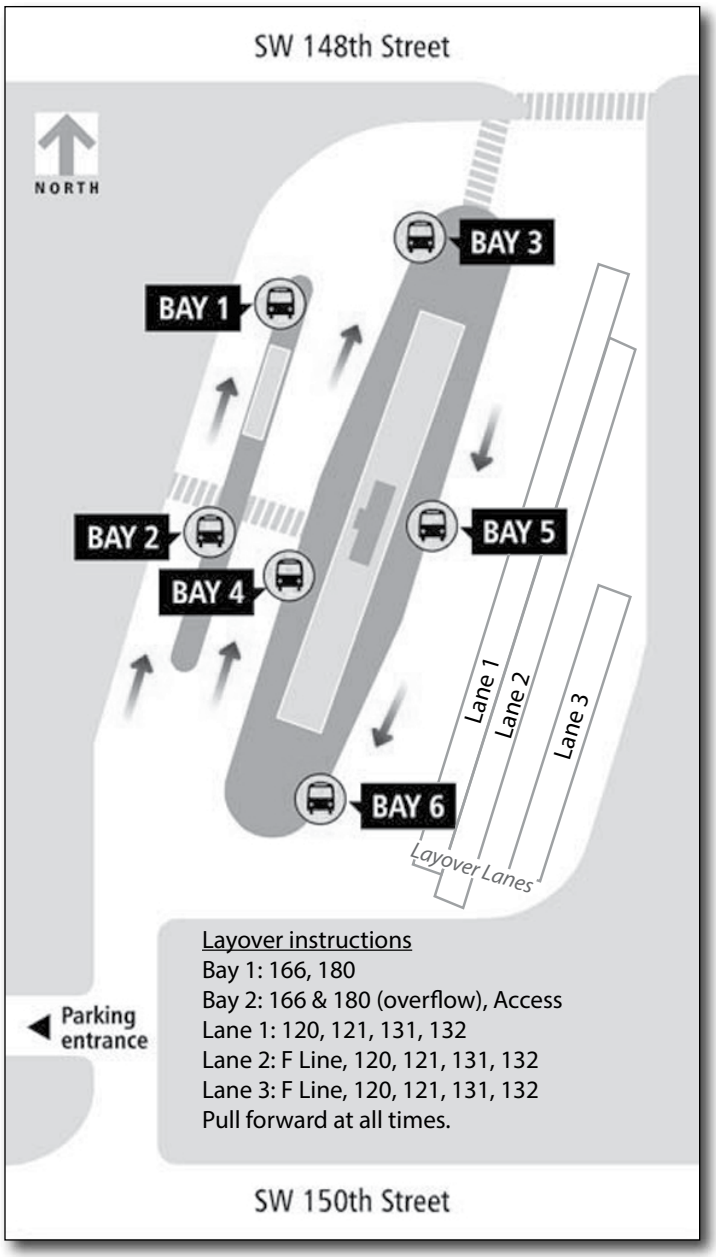

Bay 1

166 Drop off/layover
180 Drop off/layover

Bay 2

Access
631 Drop off only

Bay 3

120 Seattle
121 Seattle
122 Seattle
123 Seattle

Bay 4

F Line Drop off only
131 Seattle
132 Seattle
560 (ST) Westwood Village

Bay 5

120 Drop off only
121 Highline College/ Drop off
122 Highline College
131 Drop off only
132 Drop off only
166 Highline College/ Kent

Bay 6

F Line Southcenter Renton
123 Gregory Heights
180 SeaTac/Kent/ Auburn
560 (ST) Bellevue
631 Gregory Heights

Central Business District (CBD) - *Map on Next Page*

MAP NOTES

Common Points of Interest

1	Center Monorail Terminal
2	Swedish Medical Center
3	International Post Office
4	Downtown Public Health Center-PHC
5	Midtown Post Office
6	Employment Security Dept-Belltown
7	Northwest Medical Bldg
8	Wing Luke Asian Museum
9	Cornish College of the Arts
10	Museum of Sea & Ships
11	Minor and James Medical
12	Worksource Belltown
13	Downtown Public Health Center
14	Odyssey Maritime Discovery Center
15	Federal Courthouse
16	Immigration & Naturalization
17	Pacific Science Center
18	Polyclinic-First Hill
19	Virginia Mason Seattle Main Clinic
20	Seattle City Hall
21	Polyclinic-Downtown
22	The Center School
23	King County Administration Bldg
24	Kaiser Permenente-521 Wall
25	Virginia Mason Medical Center
26	Seattle Passenger Ferry Terminal
27	Licensing Dept-Auto Plates, KC Admin B
28	Polyclinic-Madison
29	Seattle University
30	Columbia Center Post Office
31	Northwest Kidney Center
32	Kaiser Permanente-Medical Dental Bldg
33	Port of Seattle Headquarters
34	Stadium Link Light Rail Station
35	Kaiser Permanente-1730 Minor
36	Frye Art Museum
37	Nordstrom Medical Tower
38	Post Office-Central
39	Belltown DSHS
40	Federal Post Office
41	King County Adult Correctional Facility
42	Harborview Medical Center
43	Pacific Medical Sleep Center
44	Water Taxi-Pier 55
45	Capitol Hill Library
46	Fire Department Museum
47	Art Institute of Seattle
48	UW Clinic Belltown
49	Blood Bank-First Hill
50	Seattle Station 5
51	International District Library
52	Broadway Post Office
53	Seattle Central Library
54	King Street Station
55	Pacific Medical First Hill
56	Puget Sound Blood Center
57	Seattle Art Museum
58	Auto Licensing King County
59	Seattle Central Community College
60	US Coast Guard
61	Seattle Station 10
62	Polyclinic-Broadway
63	Seattle Housing Authority
64	Internal Revenue Service
65	Pacific Medical Womens Clinic
66	Washington State Ferries
67	Northwest High School
68	Seattle Police Headquarters
69	Seattle Station 2
70	West Seattle Precinct
71	Arnold Medical Center
72	Social Security Office-Downtown
73	Kaiser Permanente-Downtown Seattle
74	Odea High School
75	Coast Guard Museum

MAP NOTES

Common Points of Interest - continued

76	Department of Licensing-Seattle
77	Seattle Station 10
78	Cabrini Medical Tower
79	Metro Transit Lost and Found
80	Pioneer Square Post Office
81	Swedish Clinic Downtown Seattle
82	Seattle Municipal Court
83	Social Security Office - Int'l District
84	US District Court
85	Greyhound Bus Depot
86	Washington Library for the Blind & Handi
87	Cobb Medical Center
88	Westlake Monorail Terminal
89	South Lake Union Streetcar
90	King County Courthouse

MAP NOTES

Comfort Stations

10	Warwick Hotel
15	Metro - 4th/Wash.
69	Ryerson Base
79	Central/Atlantic Base
126	Convention Place Station
136	Tunnel - IDS staging area
243	McDonalds
274	Subway
440	Seattle Police West Precinct
442	King Street Center
461	Starbucks
508	Paramount Hotel
521	FedEx Kinko's
522	Ludi's
536	Cafe Vitta
540	Seattle Public Library
541	Port of Seattle
543	Uptown Espresso
544	Aqua by El Gaucho
545	Zeigeist Coffee
572	Metro Employee Parking Garage
610	IDS
623	Four Seas Restaurant
648	Hotel Andra
653	Elm Coffee Roasters
654	Starbucks
655	Starbucks
656	Starbucks
657	Starbucks
658	Starbucks
659	Starbucks
660	Starbucks
661	Starbucks
662	Starbucks
664	Starbucks
666	Good Bar
667	Westlake Mezzanine
670	Westin Hotel
681	South Lake Union Whole Foods
692	Key Arena
694	King County Metro Central VM
697	Denny Way Subway
698	Subway
702	Atlantic Base VM
705	Taco DelMar
718	World Pizza
725	American Hostell
730	Rite Aid
738	Bartell Drugs
756	REI - Recreational Equipment Inc

Central Business District (CBD) - *Map Notes on Previous Page*

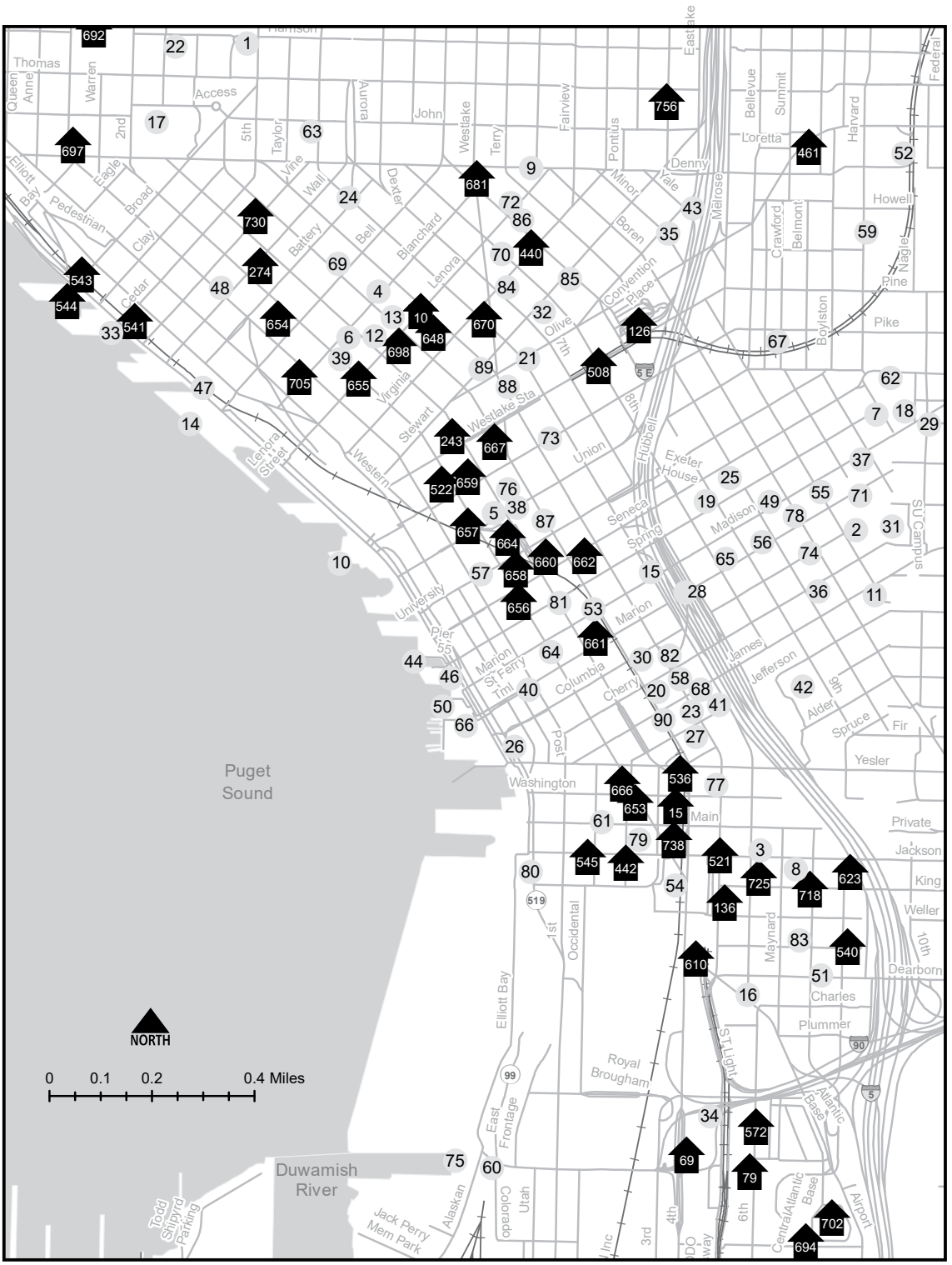

Eastgate Park and Ride

(14200 SE Eastgate Way)

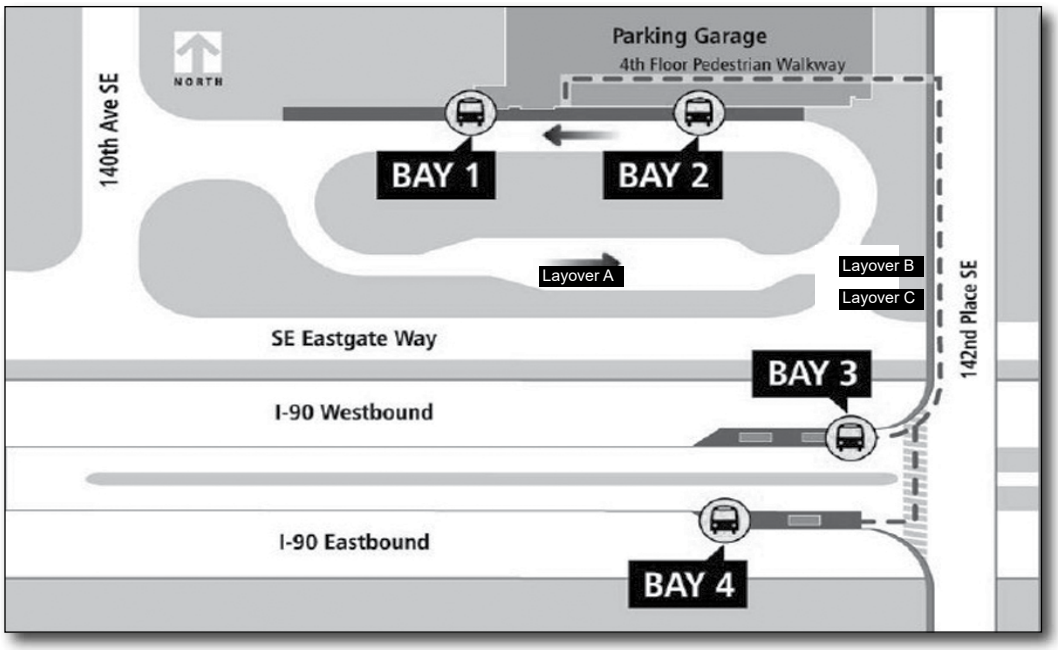

Bay 1

212 Seattle
217 Seattle
221 (Drop off)
226 Bellevue
240 Bellevue
241 Bellevue
245 Factoria
246 to Bellevue
271 U-District
555 ST Northgate
888 Vasa Park
989 Factoria

Bay 2

212 (Drop off)
217 Issaquah
221 Redmond
226 (Drop off)
240 Renton
241 Drop off
245 Kirkland
246 (Drop off)
271 Issaquah
555 ST Issaquah Highlands
888 International School
989 Haller Lake

Bay 3

212 Seattle
216 Seattle
218 Seattle
219 Seattle
554 Seattle
556 UW/Northgate

Bay 4

212 Eastgate PR
216 Sammamish/ Redmond
554 Issaquah Highlands
556 Issaquah Highlands

Fare Zones

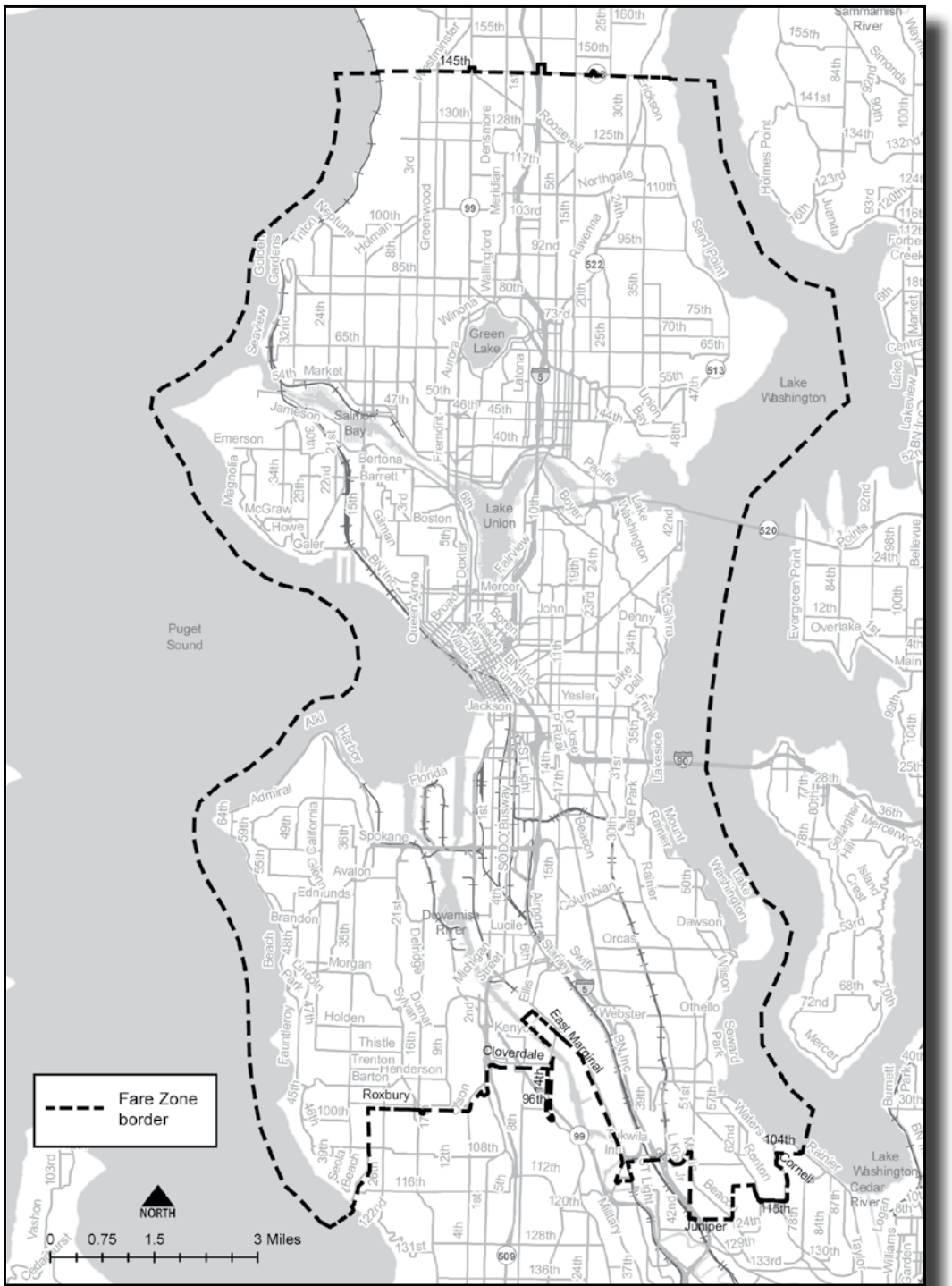
Fare Zone border
NORTH
0 0.75 1.5 3 Miles
Puget Sound
Lake Washington
Lake Union
Green Lake
Salmon Bay
Union Bay
Elliott Bay
Duwamish River
Lake Washington
Cloverdale
Roxbury
Juniper
East Marginal
Sammamish River
Cedar River
Seattle
Bellevue
Mercer Island
Overlake
Evergreen Point
Holmes Point
Sand Point
Northgate
Ballard
Fremont
Wallingford
Queen Anne
Capitol Hill
Central District
Beacon Hill
Rainier Beach
Columbia City
Georgetown
SoDo
Industrial District
West Seattle
Alki
Harbor Island
Magnolia
Queen Anne
Lake City
Bothell
Kirkland
Redmond
Issaquah
Renton
Tukwila
Kent
Auburn
Federal Way
Burien
Tukwila
Seattle-Tacoma International Airport
Boeing Field
Interbay
Aurora
Greenwood
Roosevelt
Ravenna
Wedgwood
Laurelhurst
Montlake
Madison Park
Leschi
Mount Baker
Rainier Valley
Beacon Hill
Jackson
Yesler
Denny
John
Mercer
Republican
Harrison
Thomas
Broad
Dexter
Eastlake
Fairview
Boyer
Pacific
Lake Washington
Lake Dell
Lakeside
Mount Rainier
Seward Park
Dawson
Othello
Webster
Orcas
Stanley
Swift
Columbian
Rainier
Lucile
Ellis
Kenyon
Thistle
Trenton
Henderson
Barton
Holden
Morgan
Avalon
Ednunds
Brandon
Spokane
Florida
Admiral
California
Fauntleroy
Vashon
Maury
Burien
Normandy Park
Des Moines
Kent
Auburn
Federal Way
Tukwila
Renton
Bellevue
Kirkland
Redmond
Issaquah
Sammamish
Mercer Island
Newport Hills
Factoria
Eastgate
Lakemont
Cougar Mountain
Tiger Mountain
Snoqualmie Ridge
North Bend
Snoqualmie
Fall City
Carnation
Duvall
Woodinville
Bothell
Kenmore
Lake Forest Park
Shoreline
Richmond Beach
Edmonds
Mukilteo
Everett
Marysville
Arlington
Stanwood
Camano Island
Whidbey Island
Port Townsend
Bainbridge Island
Kingston
Poulsbo
Bremerton
Port Orchard
Gig Harbor
Tacoma
Fife
Puyallup
Sumner
Orting
Enumclaw
Black Diamond
Maple Valley
Covington
Kent
Auburn
Algona
Pacific
Milton
Edgewood
Fife
Tacoma
Lakewood
University Place
Steilacoom
DuPont
Fort Lewis
McChord Field
Olympia
Lacey
Tumwater
Yelm
Rainier
Eatonville
Elbe
Ashford
Mount Rainier National Park
Packwood
Randle
Morton
Centralia
Chehalis
Napavine
Winlock
Toledo
Castle Rock
Kelso
Longview
Rainier
Scappoose
St. Helens
Columbia City
Vernonia
Clatskanie
Astoria
Warrenton
Seaside
Cannon Beach
Tillamook
Manzanita
Nehalem
Wheeler
Rockaway Beach
Garibaldi
Bay City
Tillamook
Netarts
Oceanside
Pacific City
Neskowin
Lincoln City
Depoe Bay
Newport
Waldport
Yachats
Florence
Reedsport
Coos Bay
North Bend
Coquille
Bandon
Port Orford
Gold Beach
Brookings
Harbor
Crescent City
Klamath
Orick
Trinidad
Arcata
Eureka
Fortuna
Ferndale
Rio Dell
Scotia
Garberville
Redway
Miranda
Weott
Shelter Cove
Whitethorn
Petrolia
Honeydew
Cape Mendocino
Westport
Cleone
Fort Bragg
Mendocino
Little River
Albion
Navarro
Boonville
Philo
Yorkville
Ukiah
Willits
Laytonville
Covelo
Round Valley
Dos Rios
Leggett
Piercy
Garberville
Redway
Miranda
Weott
Shelter Cove
Whitethorn
Petrolia
Honeydew
Cape Mendocino
Westport
Cleone
Fort Bragg
Mendocino
Little River
Albion
Navarro
Boonville
Philo
Yorkville
Ukiah
Willits
Laytonville
Covelo
Round Valley
Dos Rios
Leggett
Piercy

Federal Way Transit Center

(31621 23 Avenue S)

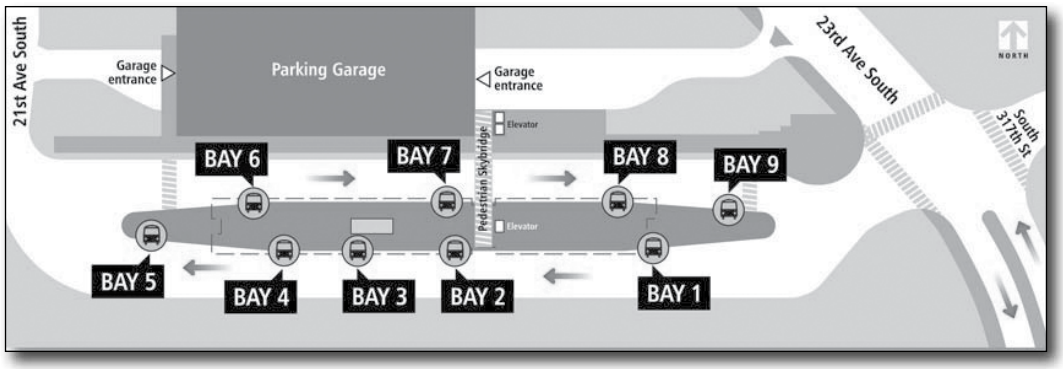

Bay 1

A Line Drop off only
183 Drop off
PT 402 Drop off
PT 500 Drop off
PT 501 Drop off

Bay 2

179 Twin Lakes P&R
193 Drop off
197 Twin Lakes P&R
ST 577 drop off
ST 578 Auburn/Puyallup

Bay 3

181 S 320 St / Twin Lakes P&R
182 NE Tacoma
187 S 320 St/Twin Lakes

Bay 4

ACCESS Paratransit

Bay 5

PT 402 Meridian
PT 500 Fife/Downtown Tacoma
PT 501 Milton/Downtown Tacoma
ST 574 Tacoma Dome / Lakewood

Bay 7

179 Downtown Seattle
193 First Hill
ST 577 Downtown Seattle
ST 578 Downtown Seattle

Bay 8

A Line H 99/Tukwila International Boulevard Station
181 Auburn/Green River College
183 Kent
197 University District
ST 574 SeaTac Airport

Bay 9

901 Mirror Lake
903 NE Tacoma

Federal Way/S 320 Street Park and Ride

(32320 23 Ave S)

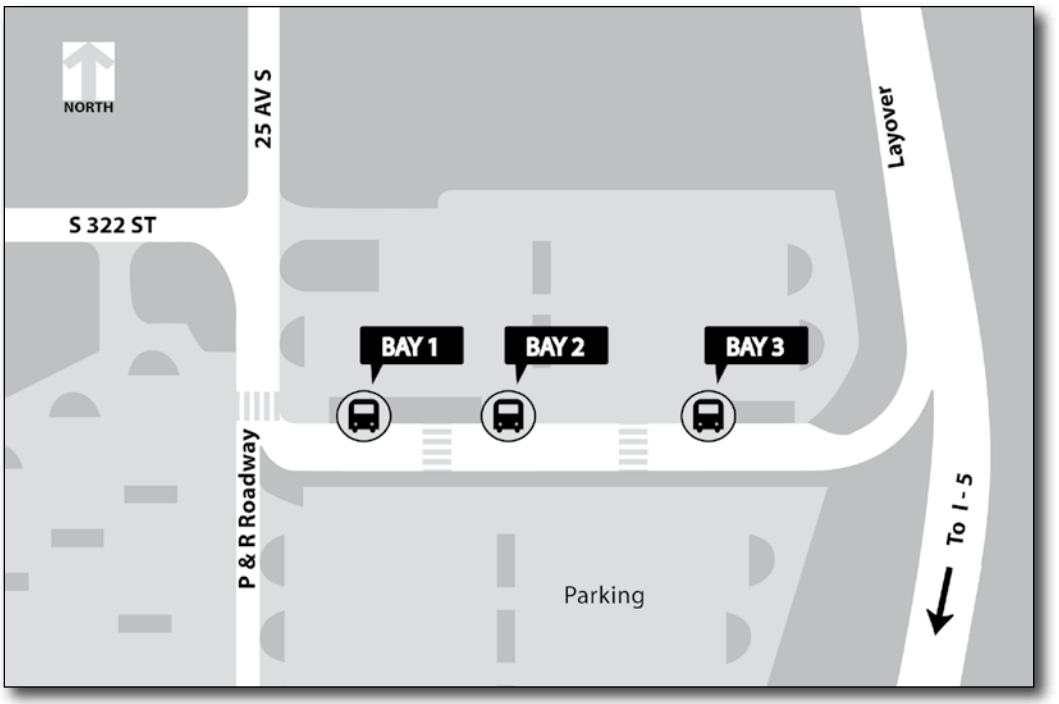

Bay 1

177 Seattle
178 Seattle
193 First Hill

Bay 2

177 from Seattle
(Drop off only)
178 South Federal Way
193 from First Hill
(Drop off only)

Bay 3

Houghton Park and Ride

(7024 116 Ave NE)

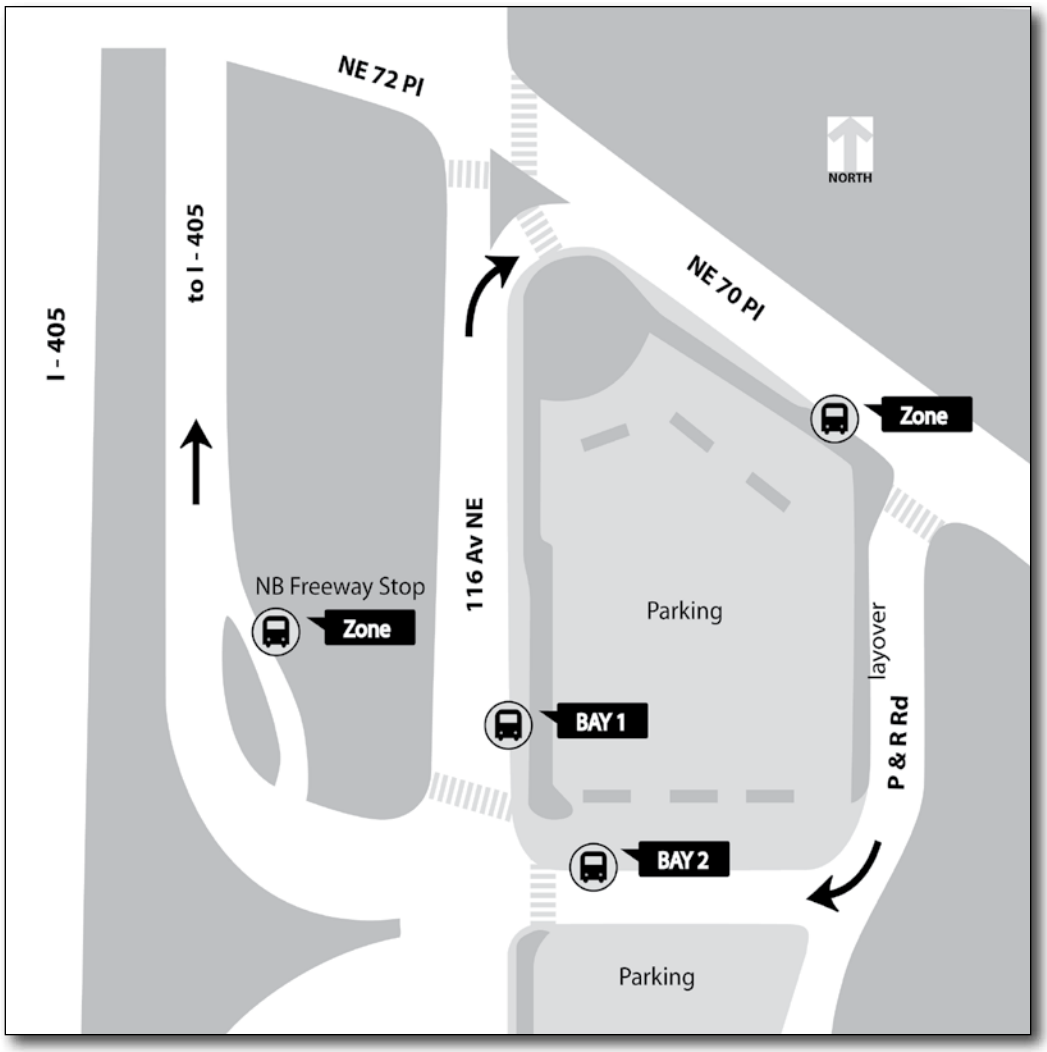

Bay 1

238 Bothell
277 Juanita
981 Drop off only
986 Haller Lake

Bay 2

277 U District
238 Kirkland TC
245 Kirkland TC

Freeway Stops

342
952

Eastbound NE 70 Place

238 Bothell
245 Factoria
277 U District

Issaquah Highlands Park and Ride

(1755 Highlands Dr)

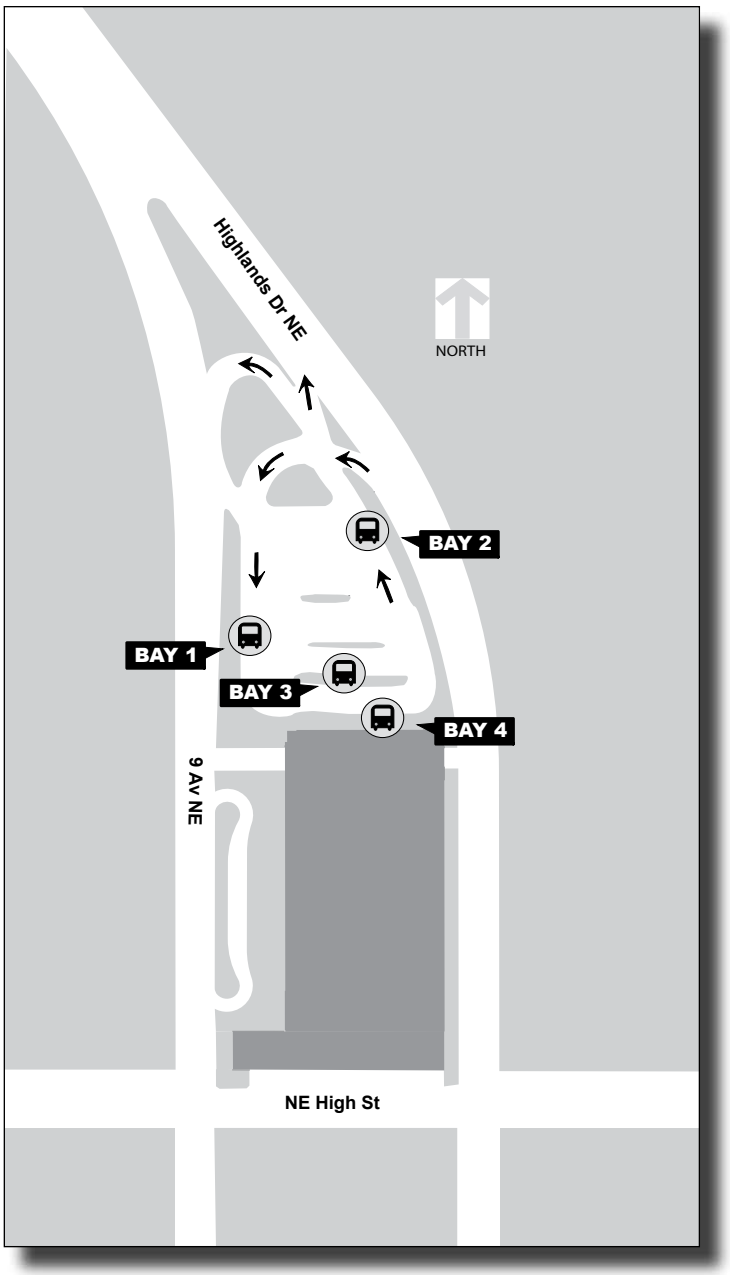

Bay 1

200 Downtown Issaquah
216 Bear Creek
219 Sammamish
269 Issaquah
269 Overlake
628 North Bend

Bay 2

Bay 3

554 ST S Sammamish P&R
555 ST (Drop off only)
556 ST (Drop off only)

Bay 4

216 Seattle
218 Seattle/Drop off
219 Seattle
554 ST Seattle
555 ST Northgate
556 ST University District/ Northgate

Issaquah Transit Center

(1050 17 Ave NW)

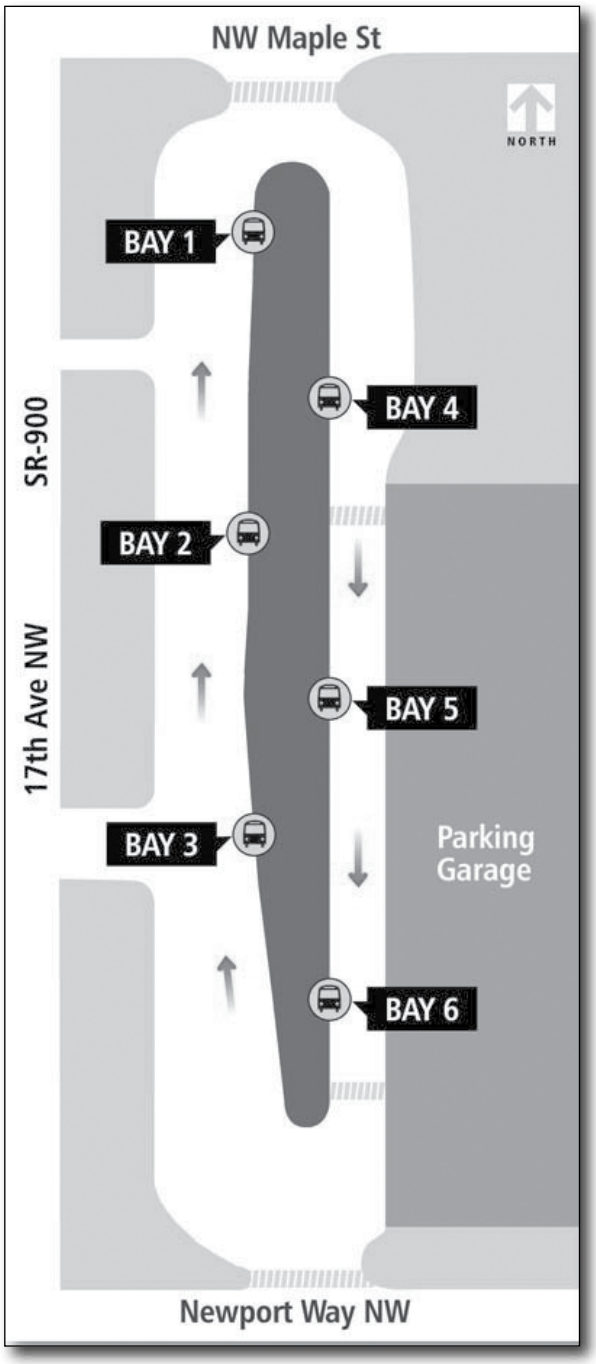

Bay 1

South Issaquah

Routes:

200

271

Bay 2

Downtown Seattle

Route:

214

554

Bay 3

Bellevue/U District/ Northgate

Routes:

271

555

556

Bay 4

South Issaquah

Routes:

208

214

Bay 5

N Issaquah/ Sammamish/Overlake

Routes:

200

269

Bay 6

Issaquah Highlands

Routes:

554

555

556

Kenmore Park and Ride

(7346 NE Bothell)

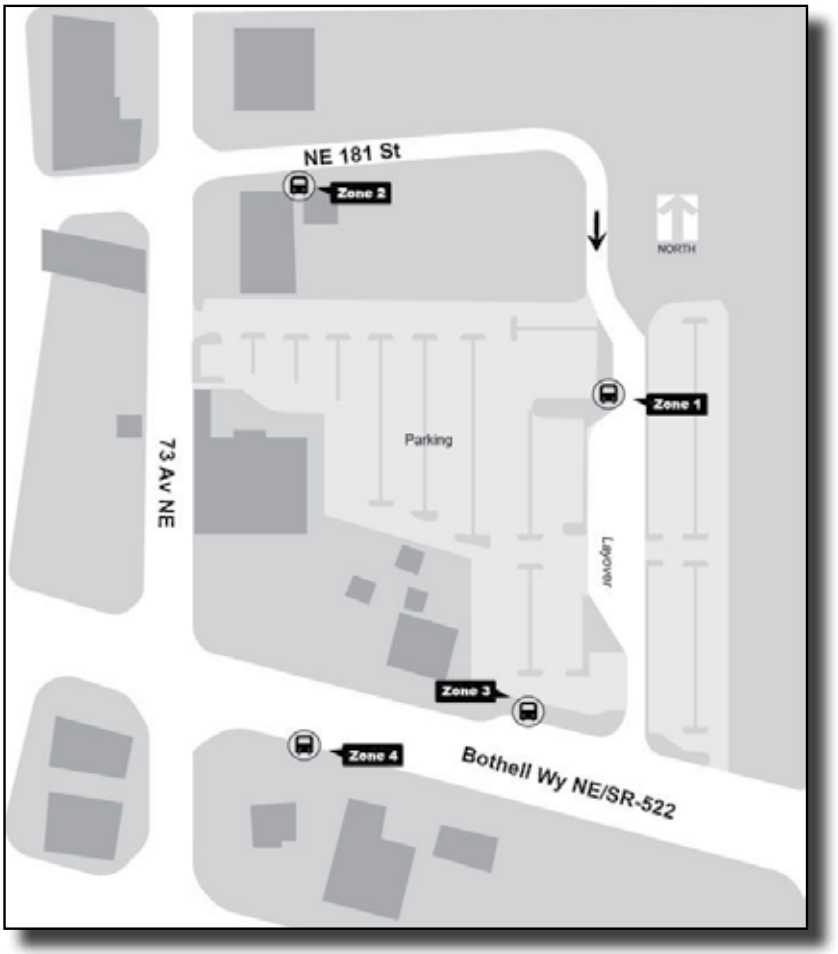

Zone 1

234 Drop off only
243 Drop off only
244 Drop off only
309 Drop off only
312 Drop off only
331 Drop off only
372 Drop off only

Zone 2

234 Kenmore P&R
243 Kenmore P&R
244 Kenmore P&R
309 Kenmore P&R
312 Kenmore P&R
331 Drop off only
372 Kenmore P&R

Zone 3

234 Bellevue TC
243 Overlake TC
244 Overlake TC
309 First Hill
312 Downtown Seattle
331 Shoreline CC
342 Shoreline P&R
372 University District
522 Downtown Seattle

Zone 4

244 Kenmore P&R
312 UW Bothell
342 Renton TC
372 UW Bothell
522 Woodinville P&R

Kent Sounder Station Transit Center

(301 Railroad Av N)

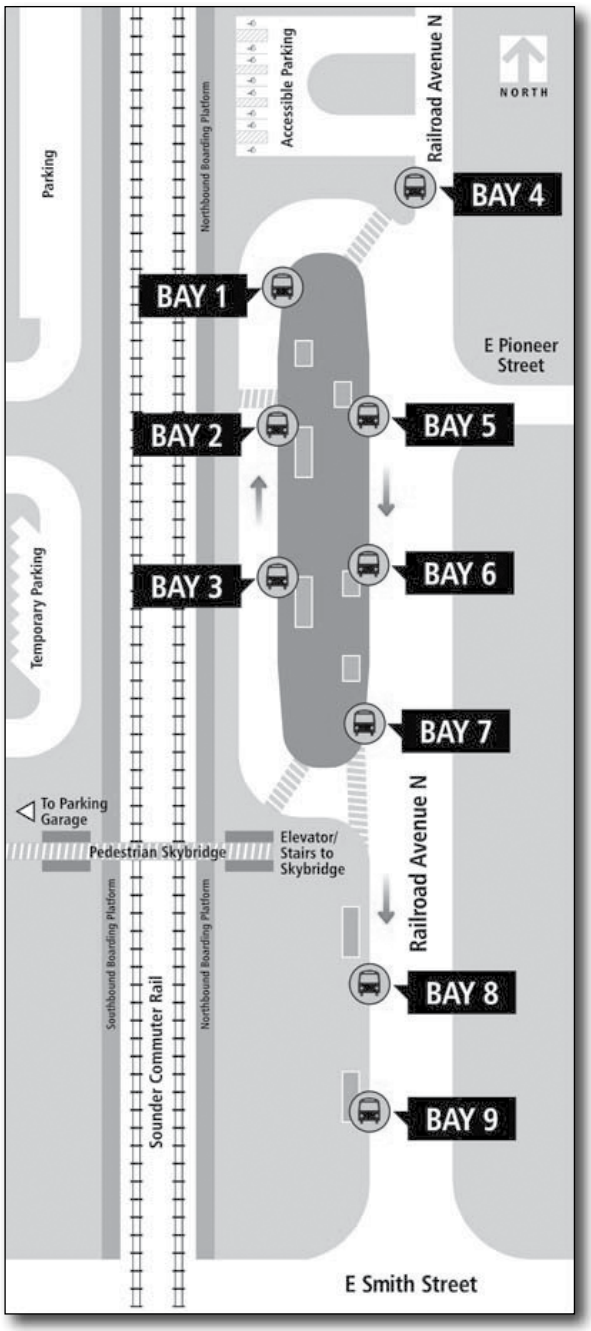

Bay 1

164 Green River CC
168 Maple Valley

Bay 2

169 Renton

Bay 3

153 Renton
158 Lake Meridian
159 Timberlane
566 Renton/Bellevue/Overlake TC
567 Bellevue/Overlake TC
952 Boeing Everett

Bay 4

180 SE Auburn

Bay 5

913 Riverview/North Kent (DART)
Access Stop

Bay 6

Bay 7

166 Highline College/Burien

Bay 8

150 Downtown Seattle

Bay 9

158 Downtown Seattle
159 Downtown Seattle
180 Burien
183 Federal Way
566 Auburn Station
567 Drop off only
952 Auburn P&R

Layover (north of Bay 4)

150 (Layover)
183 (Layover)

Kingsgate Park and Ride and NE 128th St Freeway Stop

(13001 116 NE)

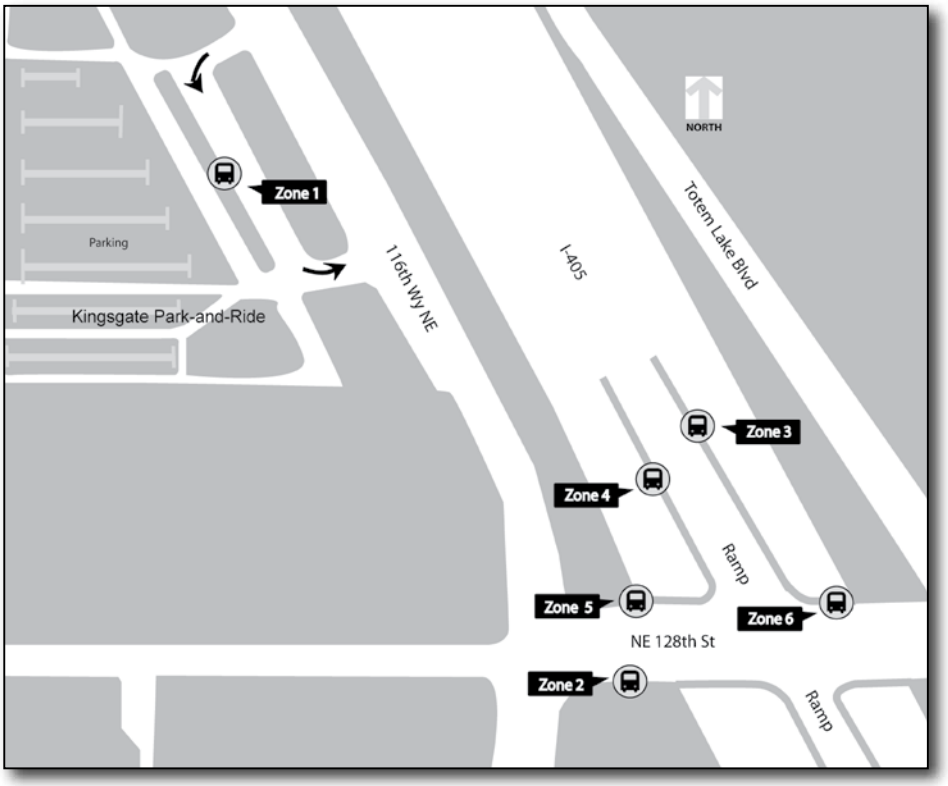

Zone 1

235 Bellevue TC or Drop off
238 Kirkland TC or UW Bothell
244 Overlake TC or Kenmore P&R
252 Downtown Seattle or Kingsgate
255 Downtown Seattle or Brickyard Road P&R
257 Downtown Seattle or Kingsgate
277 University of Washington or Juanita
930 Redmond

Zone 2

235 Bellevue TC
238 Kirkland TC
252 Downtown Seattle
255 Totem Lake TC
257 Downtown Seattle
277 University of Washington
930 Redmond

Zone 3

237 Woodinville P&R
243 Kenmore P&R
311 Woodinville P&R
342 Shoreline P&R
532 Everett/Lynnwood
535 Lynnwood
952 McCollum P&R

Zone 4

237 Bellevue TC
243 Kenmore P&R
311 Downtown Seattle
342 Renton TC
532 Bellevue TC
535 Bellevue TC
952 Auburn P&R

Zone 5

235 Kingsgate P&R
238 UW Bothell
252 Kingsgate
257 Kingsgate
277 Juanita
930 Kingsgate P&R

Zone 6

255 Downtown Seattle

Kirkland Transit Center

(3 Street & Park Ln)

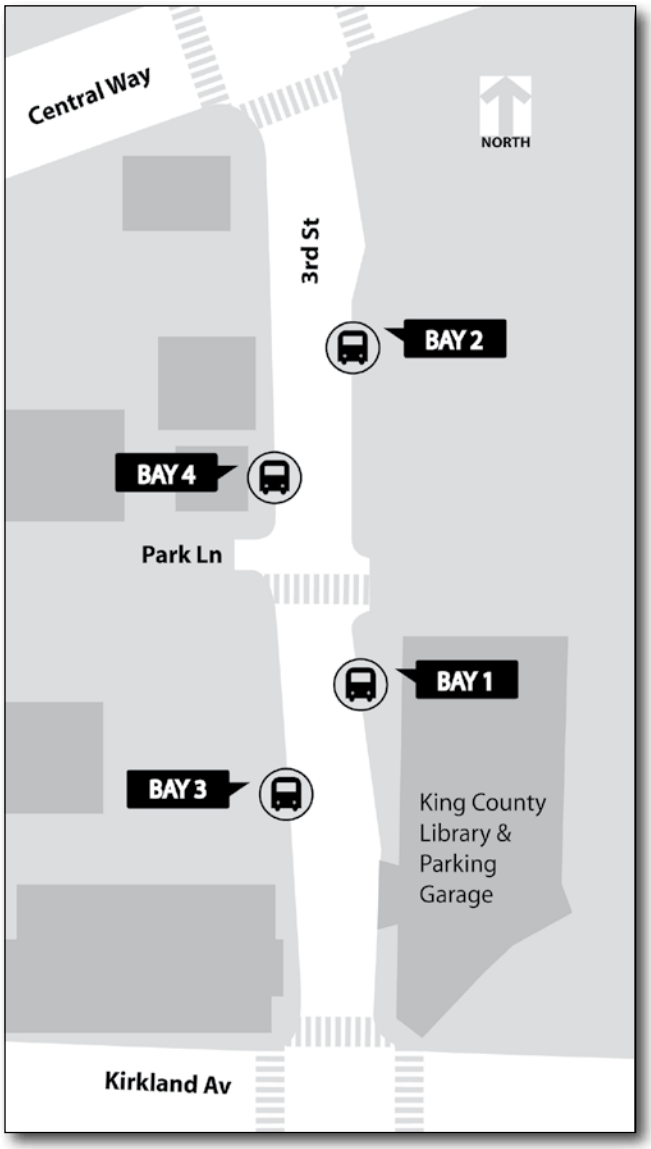

Bay 1

236 Woodinville P&R (interlined with Route 238)
248 Redmond (also arrives from Redmond here)

Bay 2

234 Kenmore
235 Kingsgate P&R
255 Brickyard Road P&R
Totem Lake TC
540 University of Washington

Bay 3

234 Bellevue TC
235 Bellevue TC
255 Seattle

Bay 4

238 Bothell (interlined with Route 236)
245 Factoria (also arrives from Factoria here)

Mount Baker Transit Center

(2824 Rainier Av South)

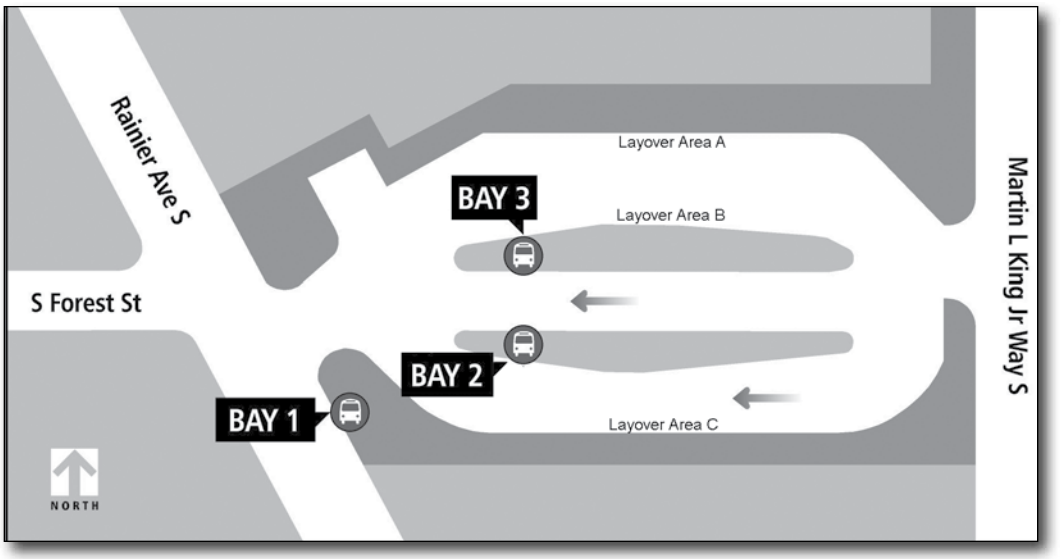

Bay 1

7 Downtown Seattle
9X Broadway
106 International District

Bay 2

8 Capitol Hill/Seattle Center
48 U District/Loyal Heights

Bay 3

14 Downtown Seattle
14 Mount Baker

Northgate Transit Center

(10200 1 Av NE)

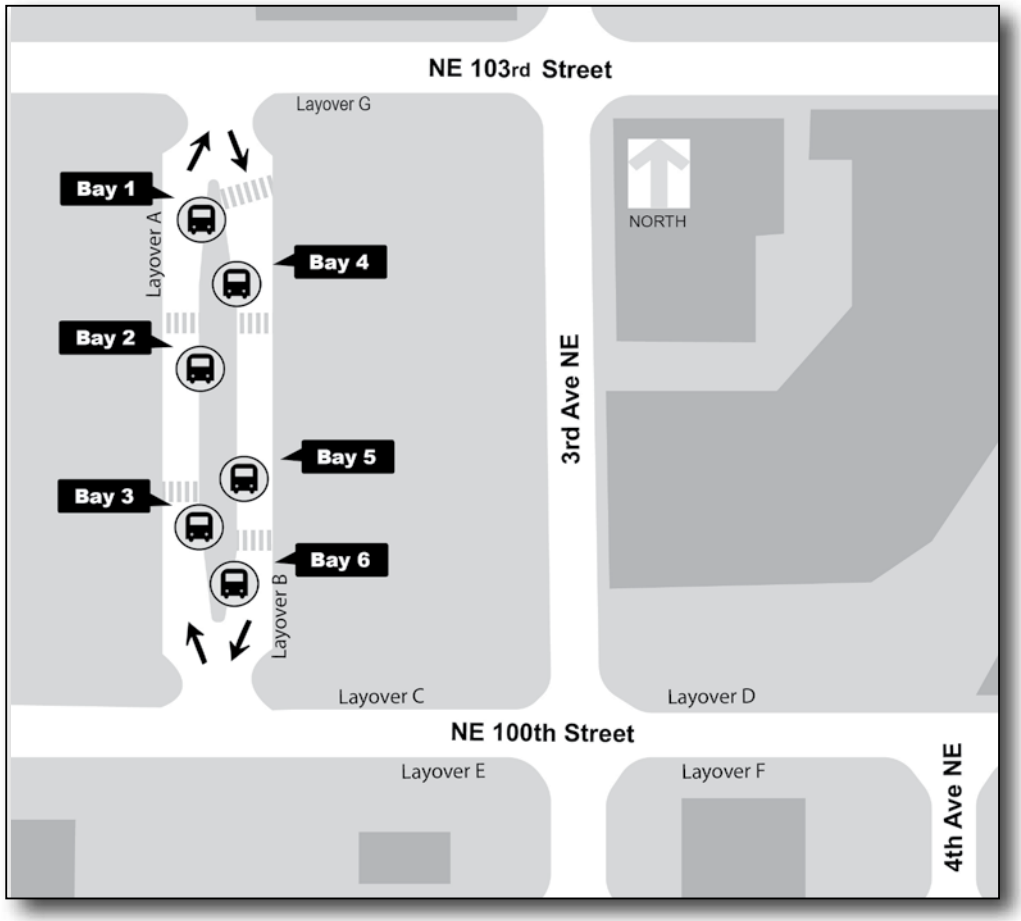

Bay 1

67 University District
75 Lake City/ U-District
555/556 ST (Drop off only)

Bay 2

26X Drop off only
41 Lake City
63 Drop off only
303 Shoreline P&R

Bay 3

345 North Seattle College/ Shoreline CC
346 Aurora Village TC
347 Drop off only
348 Drop off only

Bay 4

345 Drop off only
346 Drop off only
347 Mountlake Terrace
348 Richmond Beach
555 ST Issaquah Highlands
556 ST Issaquah Highlands

Bay 5

41 Downtown Seattle
63 South Lake Union/ First Hill
67 Drop off only
75 Drop off only
303 First Hill

Bay 6

26X Greenlake/ Downtown Seattle
40 Ballard/ Downtown Seattle

Olson Place & Myers Way Park and Ride

(15590 NE 36 Street)

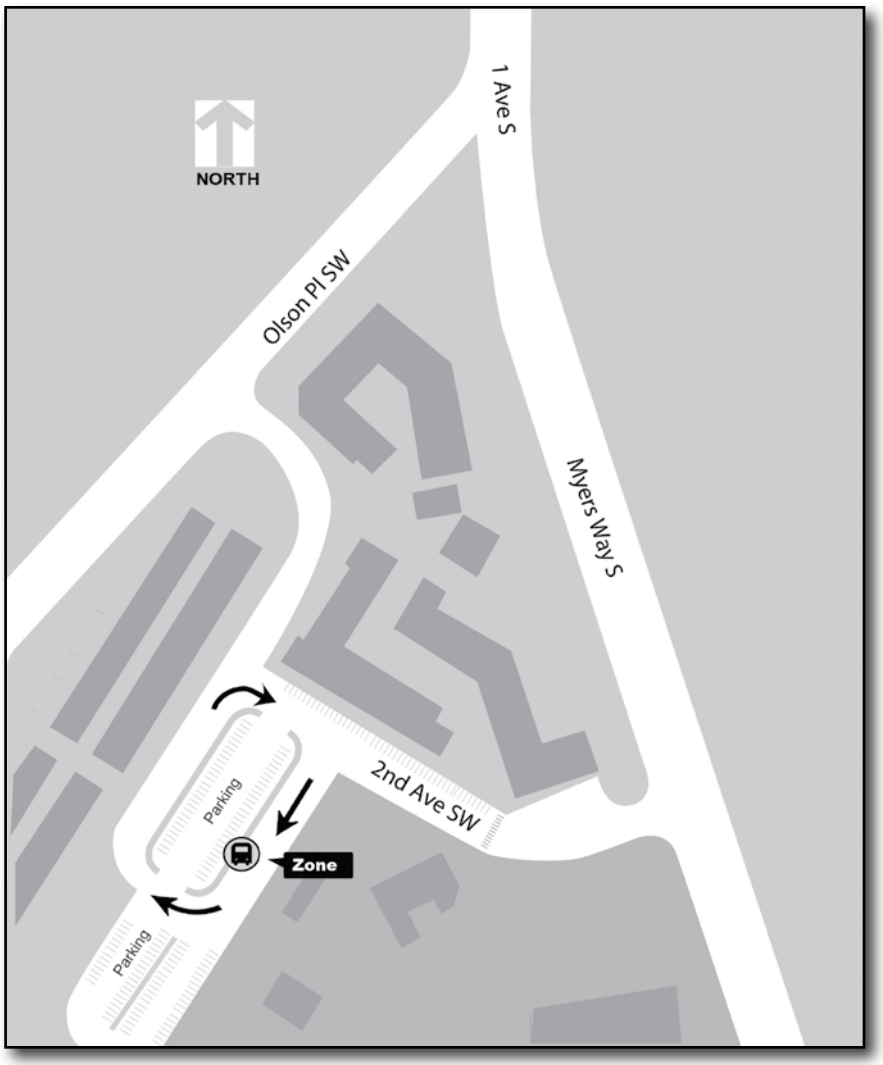

Zone

60 Capitol Hill/
Westwood Village
113 Seattle/Shorewood

Overlake Transit Center

(15590 NE 36 Street)

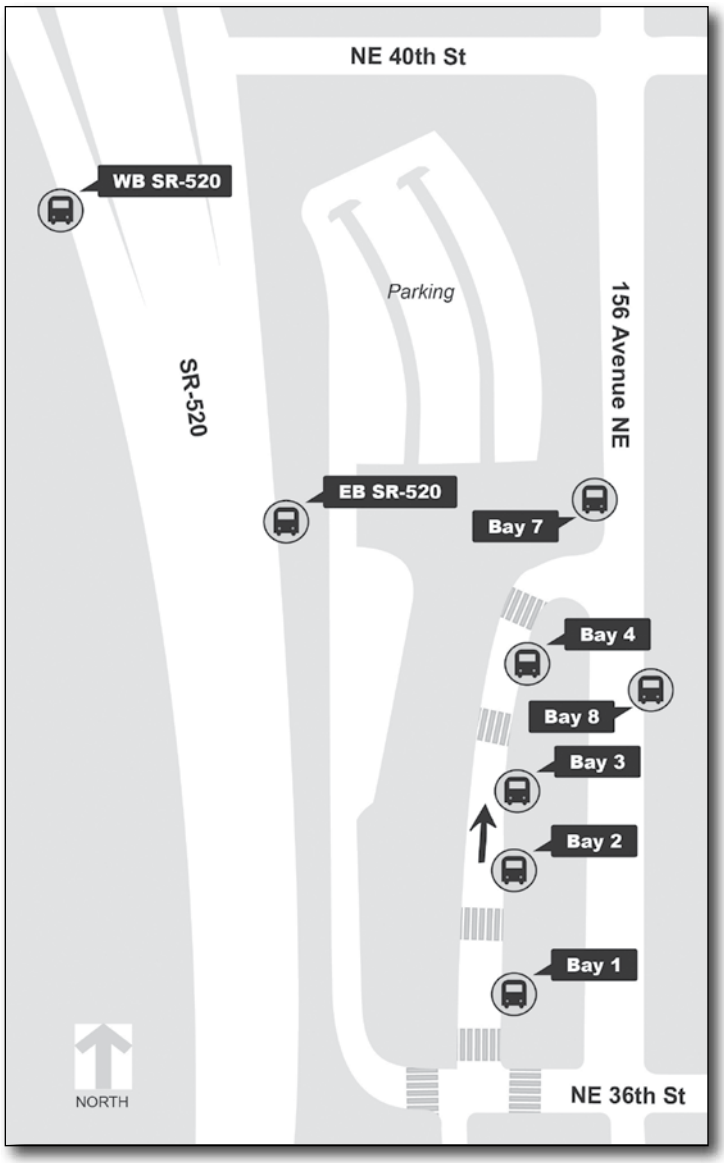

EB SR-520

232 Redmond/Duvall (two variants)
268 Bear Creek
541 ST Overlake
542 ST Redmond
545 ST Redmond
566 ST Drop off
567 ST Drop off
982 Drop off only

WB SR-520

232 Bellevue
268 Seattle
541 University District
542 Green Lake/U.District
545 Seattle
566 Auburn/Kent Station
567 Kent Station

Bay 7

B Line Bellevue TC
243 Drop off only
244 Drop off only
245 Factoria
541 Overlake

Bay 8

B Line Redmond TC
243 Kenmore P&R
244 Kenmore P&R
245 Kirkland TC
541 University District

Bay 1

Microsoft Connector

Bay 2

ST Layover

Bay 3

249 Layover

Bay 4

545 ST Seattle
566 ST Auburn Station
567 ST Kent Station
982 Haller Lake

Redmond Transit Center

(16160 NE 83 Street)

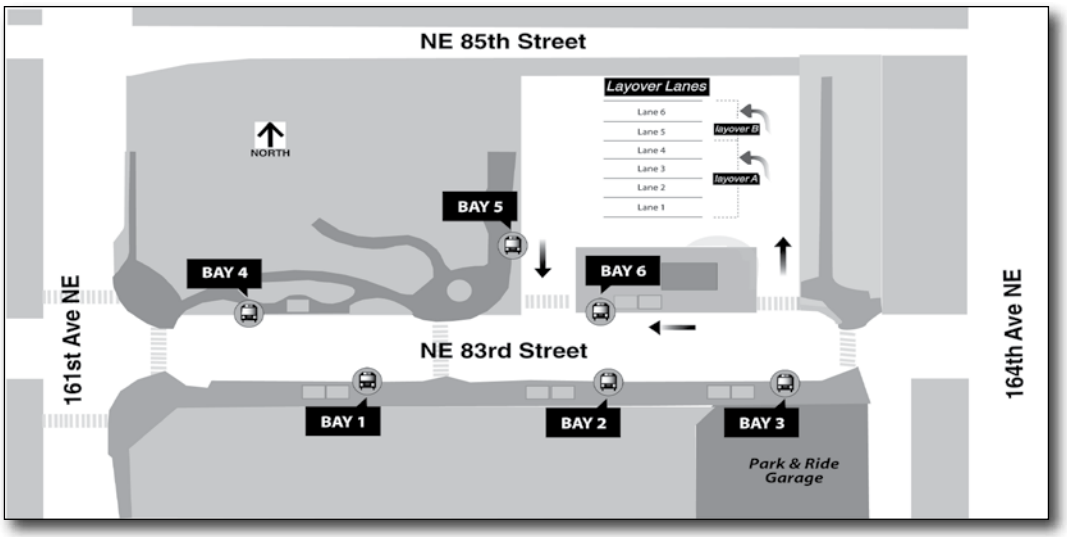

Bay 1

B Line (Drop off)
221 Drop off
542 Drop off
931 Drop off/Layover

Bay 2

232 Duvall
248 Avondale
930 Town Center

Bay 3

545 Bear Creek P&R

Bay 4

B Line Bellevue TC
221 Eastgate P&R
243 Kenmore
248 Kirkland TC
930 Kingsgate P&R

Bay 5

221 Education Hill
224 Duvall
542 U-District
931 UW Bothell/Cascadia

Bay 6

232 Bellevue TC
243 Overlake
545 Downtown Seattle

Renton Transit Center

(S 2nd St & Burnett Ave S)

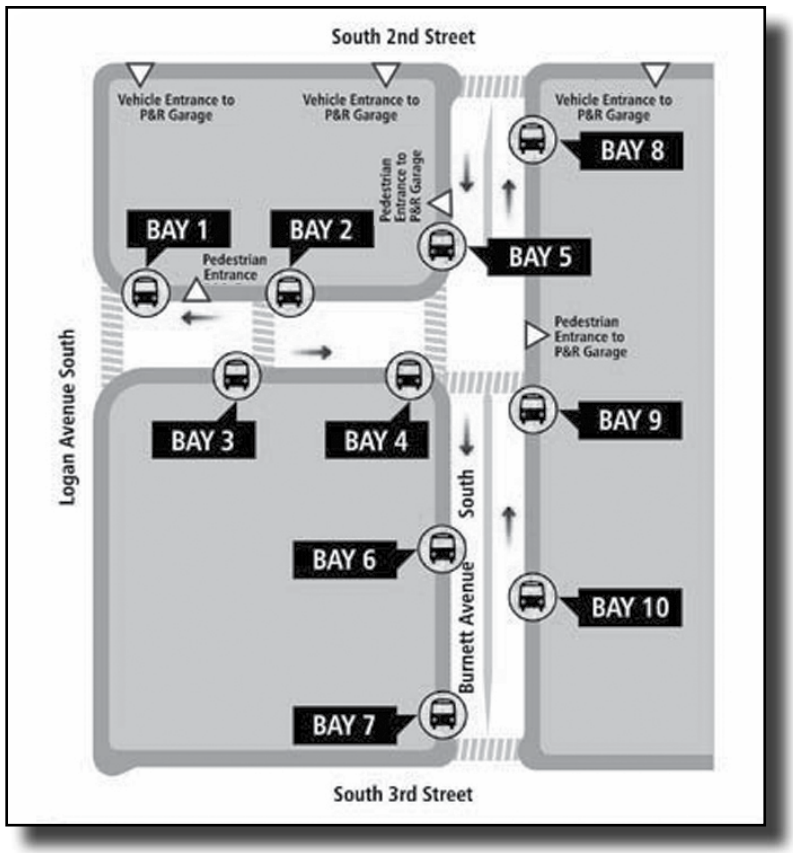

Bay 1

167 S Renton P&R
560 ST Bellevue
566 ST Bellevue

Bay 2

F Line Renton
107 Rainier Beach
143 Downtown Seattle
342 (Drop off only)

Bay 3

F Line Burien
167 University District
240 drop off only

Bay 4

143 Maple Valley/Black Diamond
148 Fairwood
240 Bellevue
560 ST Burien/Westwood Village
566 ST Kent Station/Auburn Station

Bay 5

105 Renton Highlands
908 Maplewood

Bay 6

101 Downtown Seattle

Bay 7

153 Kent
342 Bellevue, Aurora Village, Shoreline P&R
907 Black Diamond

Bay 8

169 Kent

Bay 9

106 Rainier Beach, Downtown Seattle

Bay 10

Shoreline Park and Ride

(18821 Aurora Ave N)

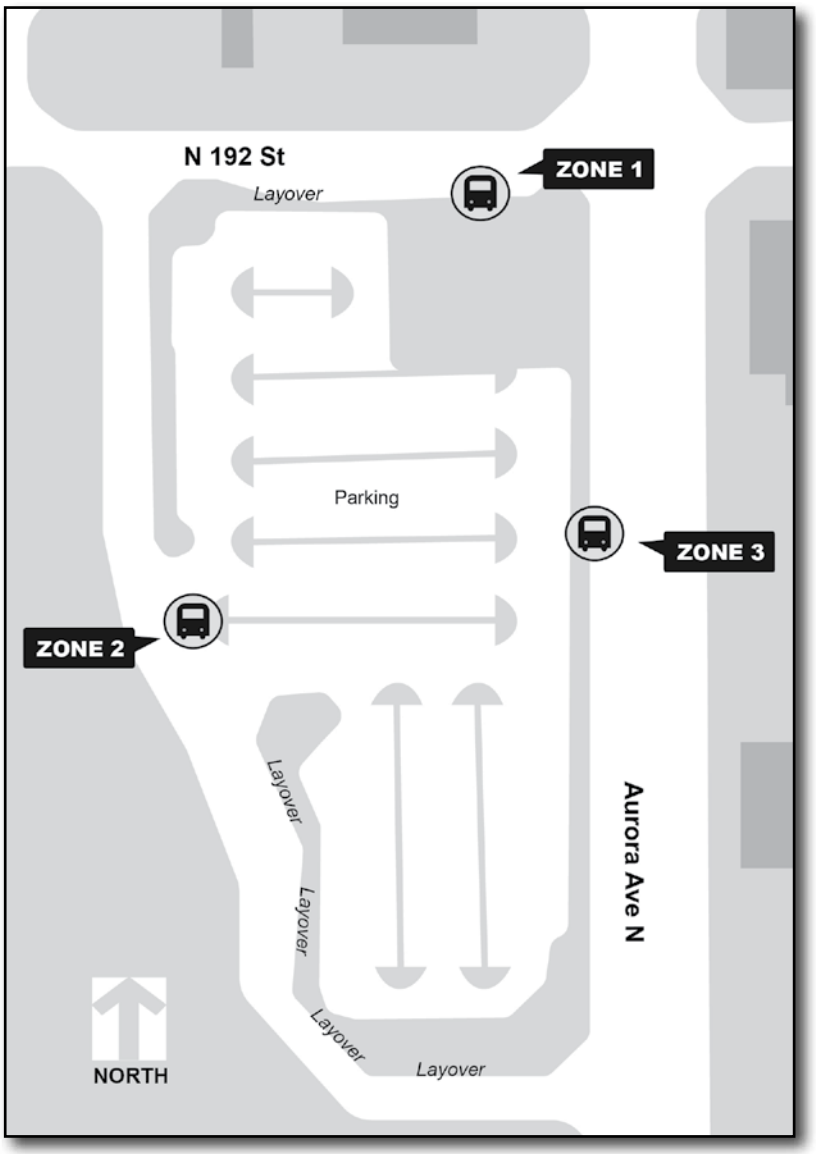

Zone 1

342 Renton TC

Zone 2

301 Downtown Seattle
303 First Hill
373 University District

Zone 3

301 Aurora Village
303 Shoreline P&R
342 Shoreline P&R
373 Aurora Village

South Renton Park and Ride

(S Grady Way & Shattuck Ave. S)

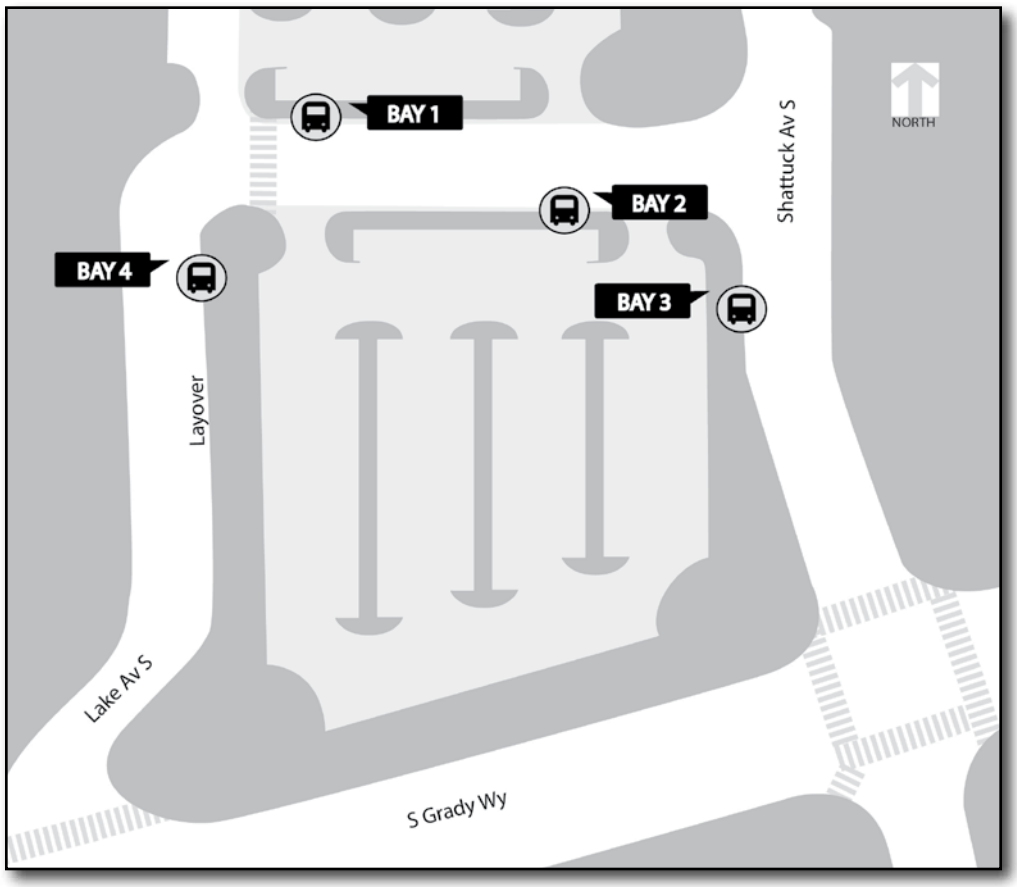

Bay 1 (Westbound)

102 Fairwood
148 Fairwood
153 Kent Transit Center
167 Drop off only
169 Kent Transit Center

Bay 2 (Eastbound)

101 Downtown Seattle
102 Downtown Seattle
148 Renton Transit Center
167 Bellevue/ University District
169 Renton Transit Center

Bay 3 (Southbound)

153 RentonTransit Center

Bay 4 (Northbound)

101 Drop off only

South Sammamish Park and Ride

(3015 228 Avenue SE)

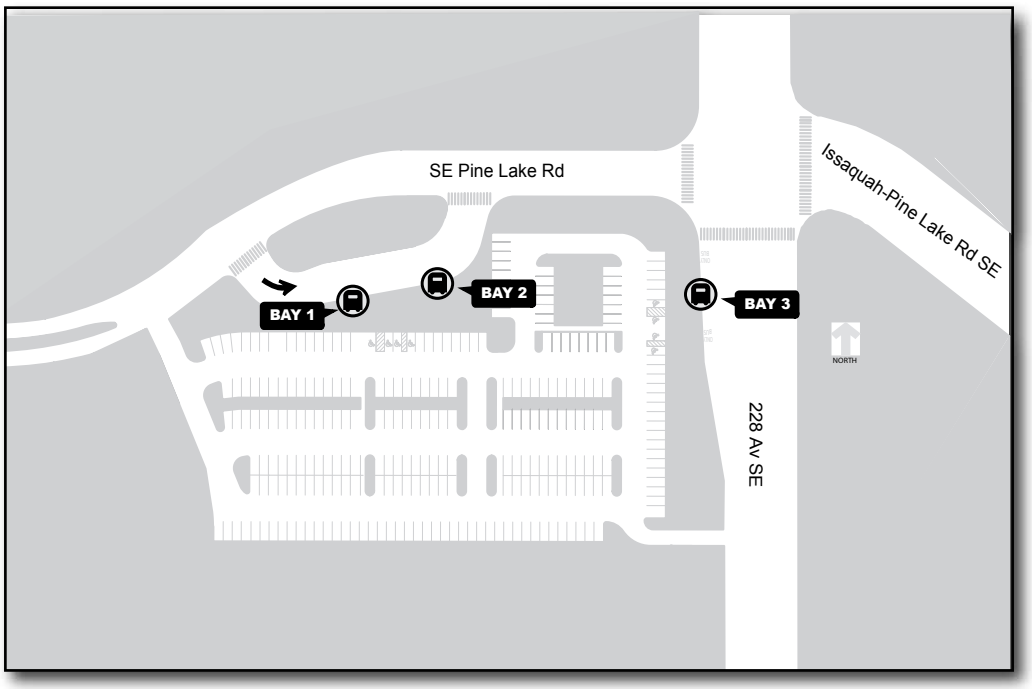

Bay 1

216 Seattle,
Bear Creek P&R

219 Seattle,
Redmond TC

269 Issaquah TC,
Overlake P&R

554 Seattle, Issaquah
Highland TC,
Redmond

Bay 2

Bay 3

Totem Lake Transit Center

(12039 NE 128 St)

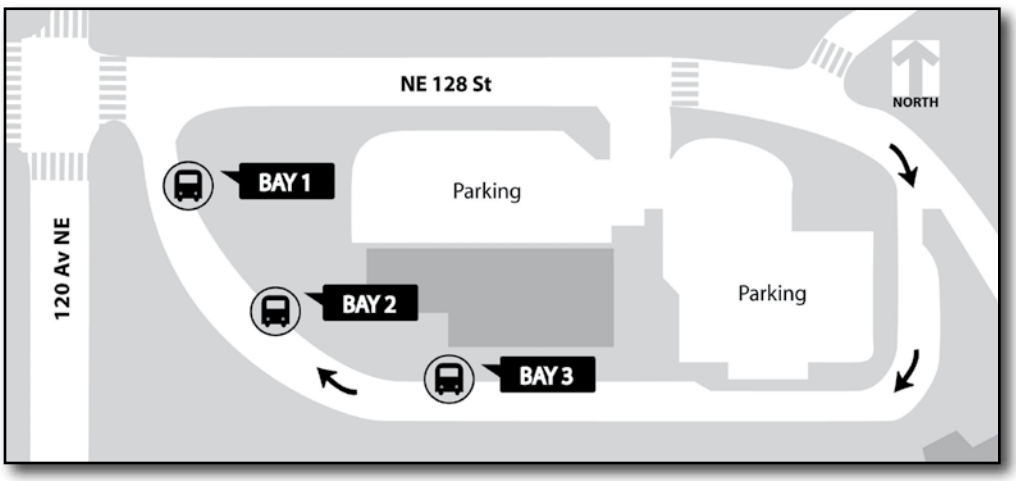

Bay 1

235 Kingsgate P&R
236 Woodinville
238 Bothell
243 Kenmore
930 Kingsgate P&R

Bay 2

235 Bellevue
236 Kirkland
238 Kirkland
243 Overlake
255 Seattle
930 Redmond Town Center

Bay 3

252 Seattle
255 Drop off/Layover
893 Lake Washington HS

Tukwila Link International Boulevard Station

(3651 Southcenter Blvd)

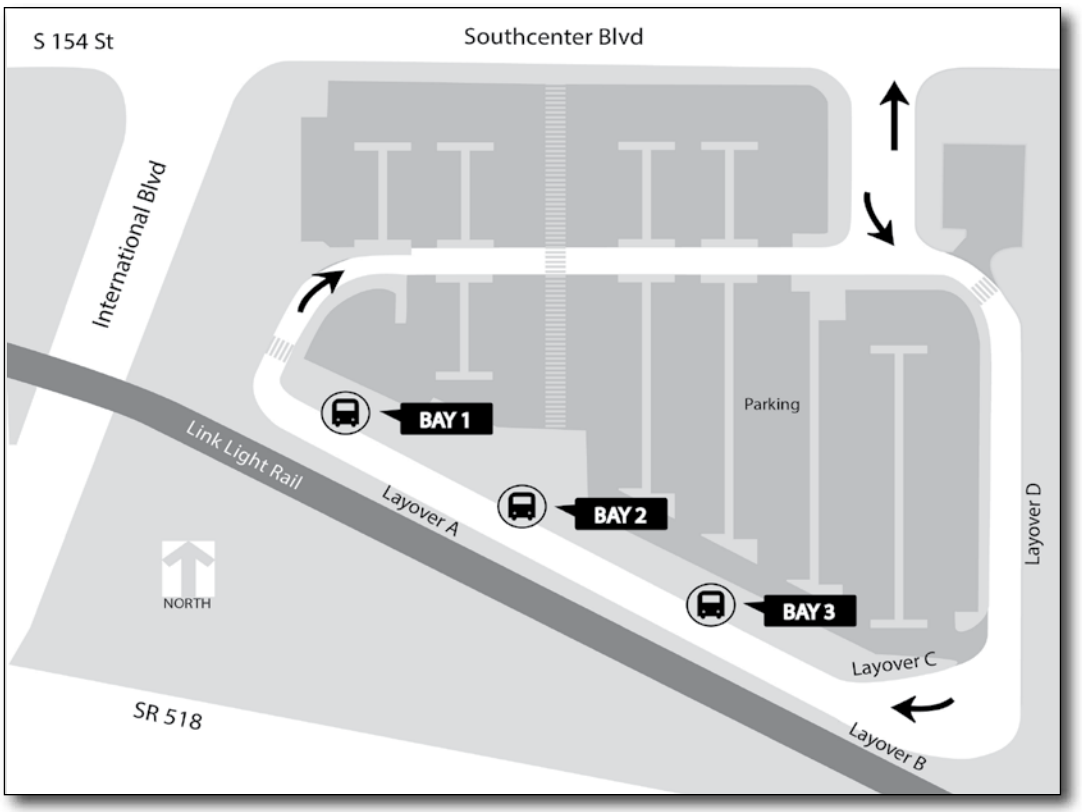

Bay 1

A Line Federal Way TC (Plus Drop off/ Layover)

Bay 2

A Line Drop off only between 7:00 p.m. and 6:00 a.m.
F Line Renton
124 Drop off
128 Southcenter

Bay 3

F Line Burien
124 Seattle
128 West Seattle

Tukwila Transit Center

(Andover Park W & Baker Blvd)

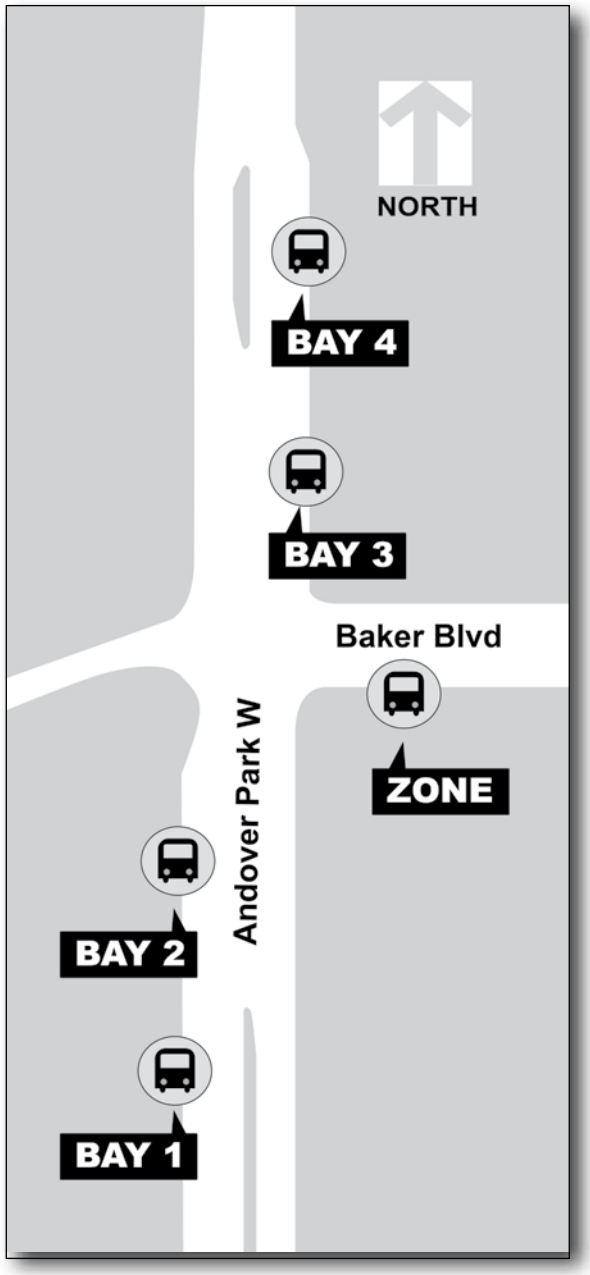

Bay 1

128 Admiral District
150 Kent Station
156 Highline College
906 Fairwood

Bay 2

F Line Renton

Bay 3

F Line Burien Transit Center

Bay 4

150 Seattle

Tukwila Sounder Station

(7301 Longacres Way, Tukwila)

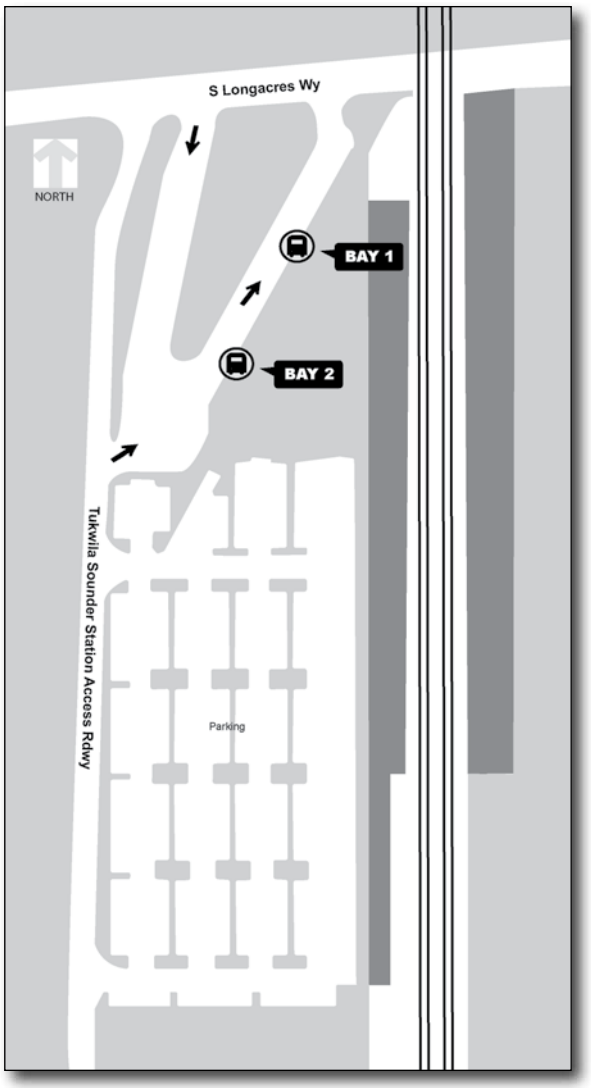

Bay 1

F Line Burien

154 Federal Center South

Bay 2

F Line Renton

154 Drop off

University District

(NE Campus Parkway)

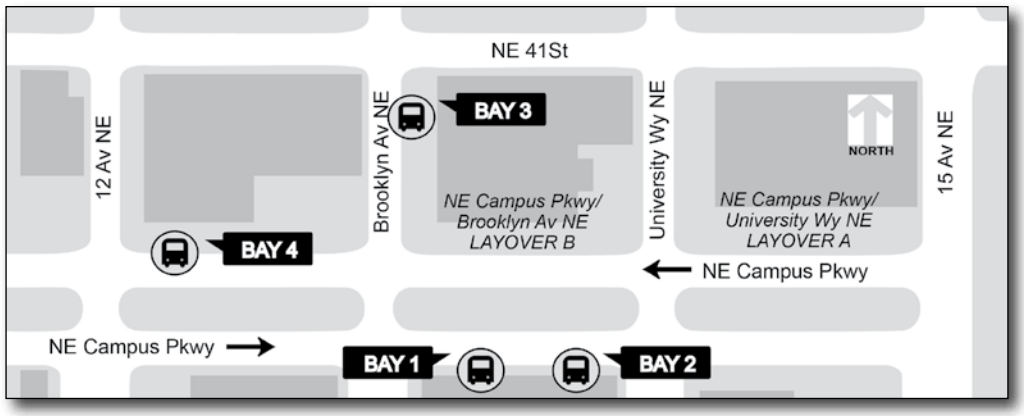

Bay 1

49 U District
70 U District
83 (Night Owl) Maple Leaf/Ravenna

Bay 2

31 Drop off only
32 Drop off only
65 U Village/Lake City
75 U Village/Lake City/ Northgate
372 Lake City/UW Bothell

Bay 3

67 Northgate

Bay 4

31 Fremont/Magnolia
32 Fremont/Seattle Center
49 Capitol Hill/ Downtown Seattle
70 Eastlake/ Downtown Seattle
83 (Night Owl) downtown

NE Campus Pk/ Brooklyn Ave NE Layover B

372 Overflow

NE Campus Pk/ University Way NE Layover A

372 Drop off only

Rear of Bay 4

P.M. Overflow Layover

University of Washington

(1410 NE Campus Parkway)

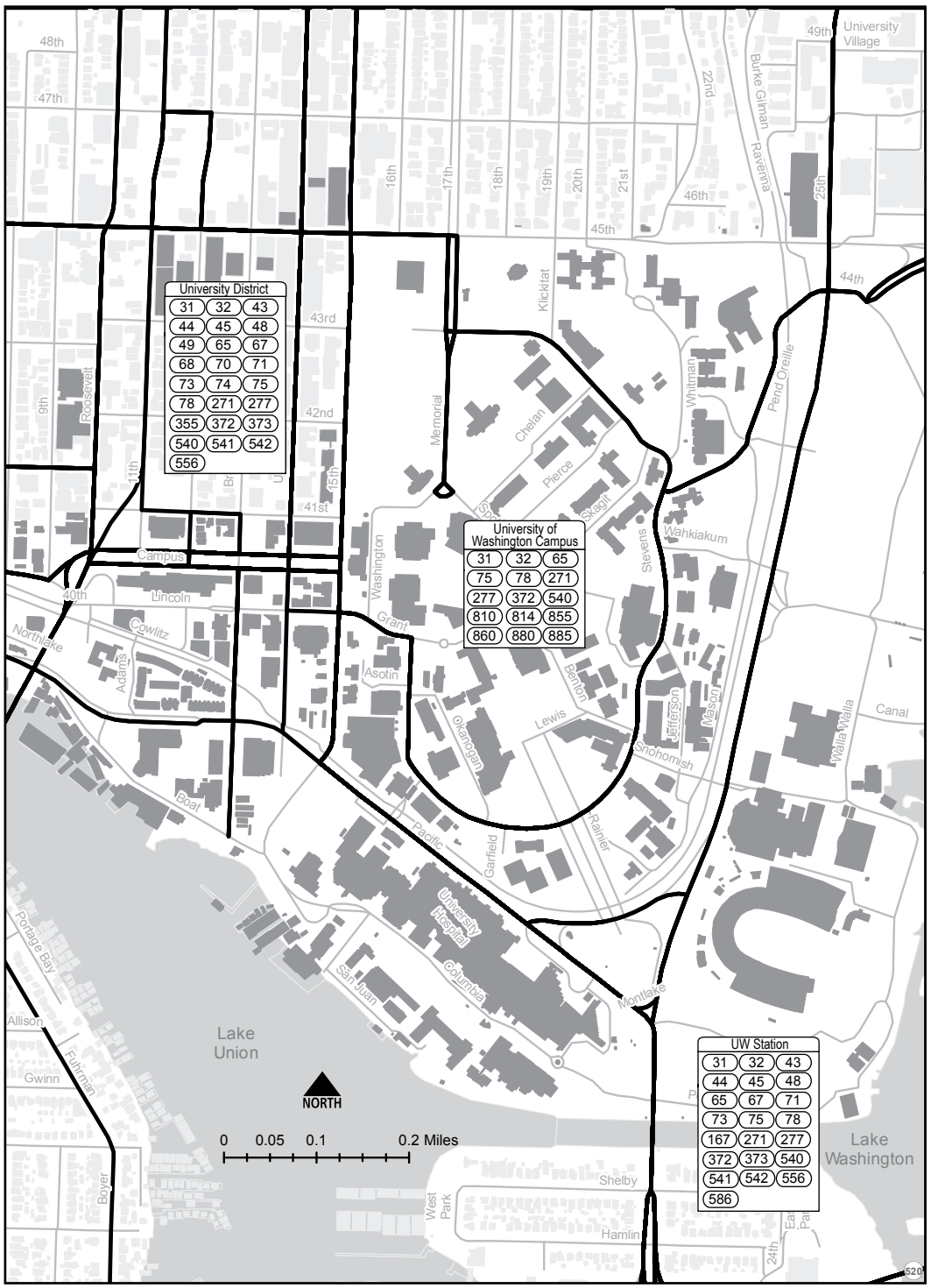

UW Station

(3720 Montlake Blvd NE)

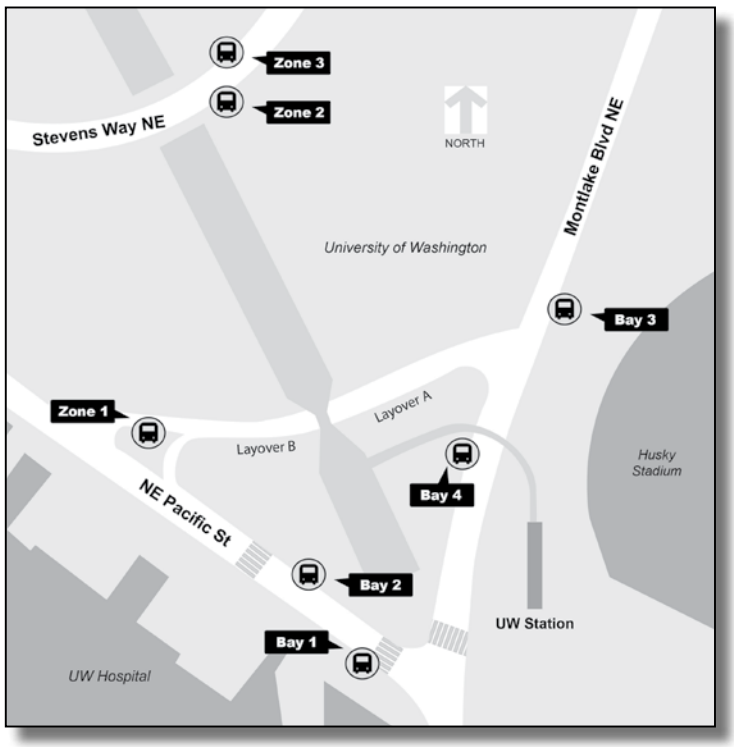

Bay 1

43 Downtown Seattle
48 Mount Baker
167 Renton
271 Bellevue/Issaquah
277 Kirkland
540 Kirkland
541 Overlake
542 Redmond
556 Issaquah
586 Tacoma

Bay 2

43 U District
44 Ballard
45 Loyal Heights
48 U District
71 Wedgwood
73 Jackson Park
167 U District
271 U District
277 UW Campus
373 Aurora Village
540 U District
541 U District
542 Green Lake P&R
556 Northgate

Bay 3

65 Jackson Park
67 Drop off only
78 Laurelhurst

Bay 4

44 Ballard
45 Loyal Heights
71 Wedgwood
73 Jackson Park
373 Aurora Village

Zone 1

65 Jackson Park
67 Drop off only
78 Laurelhurst

Zone 2

31 Drop off only
32 Drop off only
75 Northgate
372 Lake City/UW Bothell

Zone 3

31 Magnolia
32 Seattle Center
65 Drop off only
67 Northgate
75 Drop off only
78 UW Station
277 Kirkland
372 U District
540 Kirkland
CT Snohomish County

Layover

A Route 45
B Route 44

Westwood Village Transfer Points

(2600 SW Barton Street)

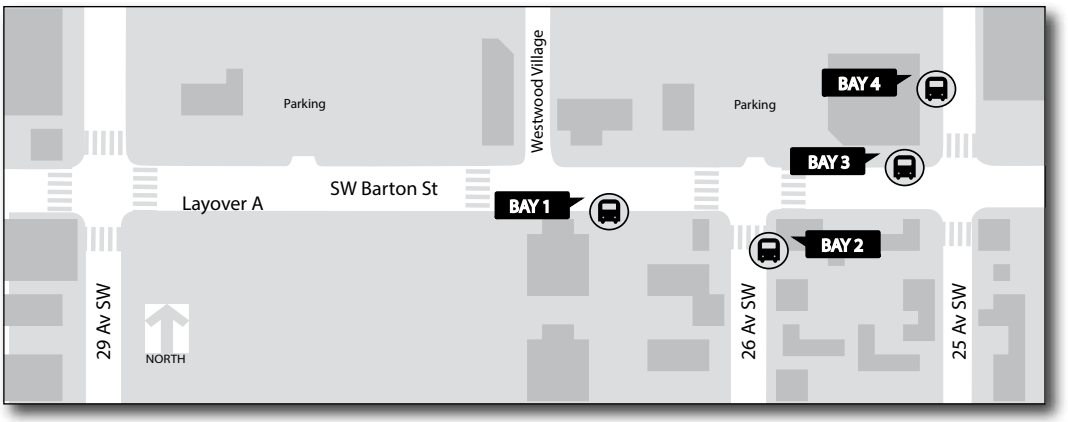

Bay 1

C Line Downtown Seattle
21 Downtown Seattle

Bay 2

22 West Seattle Jct
120 Downtown Seattle
560 Drop off only

Bay 3

120 Burien

Bay 4

22 Shorewood/Arbor Heights
60 First Hill/Capitol Hill
125 South Seattle College/ Downtown Seattle
560 Burien/SeaTac/Renton/Bellevue

White Center Transfer Points

(SW Roxbury Street)

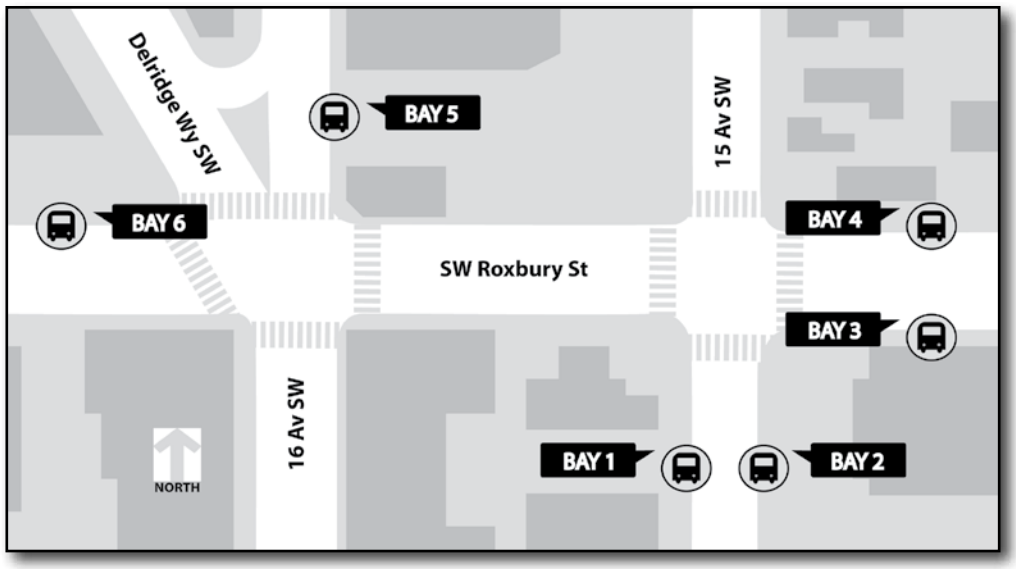

Bay 1

120 Burien via Ambaum

Bay 2

120 Downtown via Delridge

Bay 3

60 First Hill/Capitol Hill

113 Downtown
via E. Marginal Way

128 Southcenter

Bay 4

60 Westwood Village

113 Shorewood

128 Alaska Junction
via South Seattle College

Bay 5

128 Alaska Junction
via South Seattle College

Bay 6

113 Shorewood

120 Downtown via Delridge

Tunnel Stations

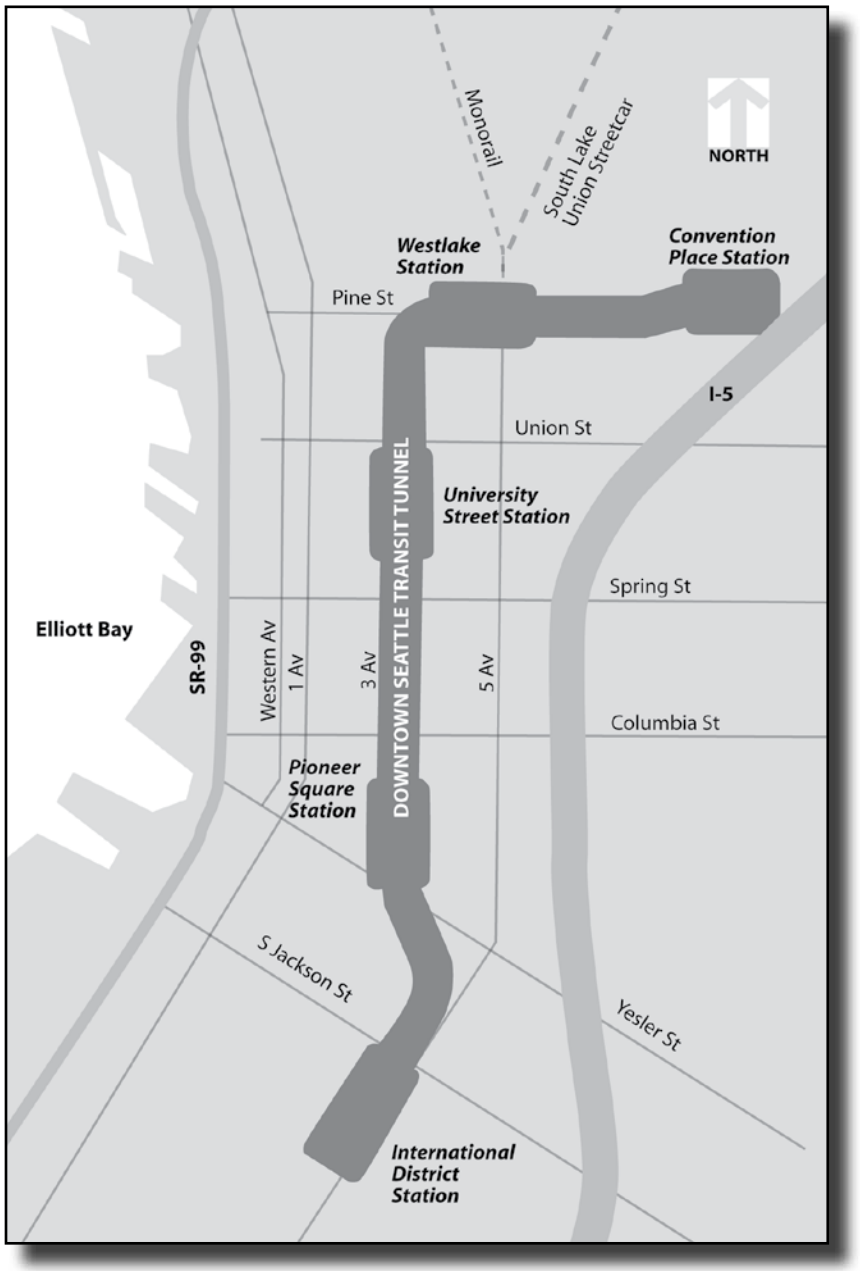

International District Place Staging Area

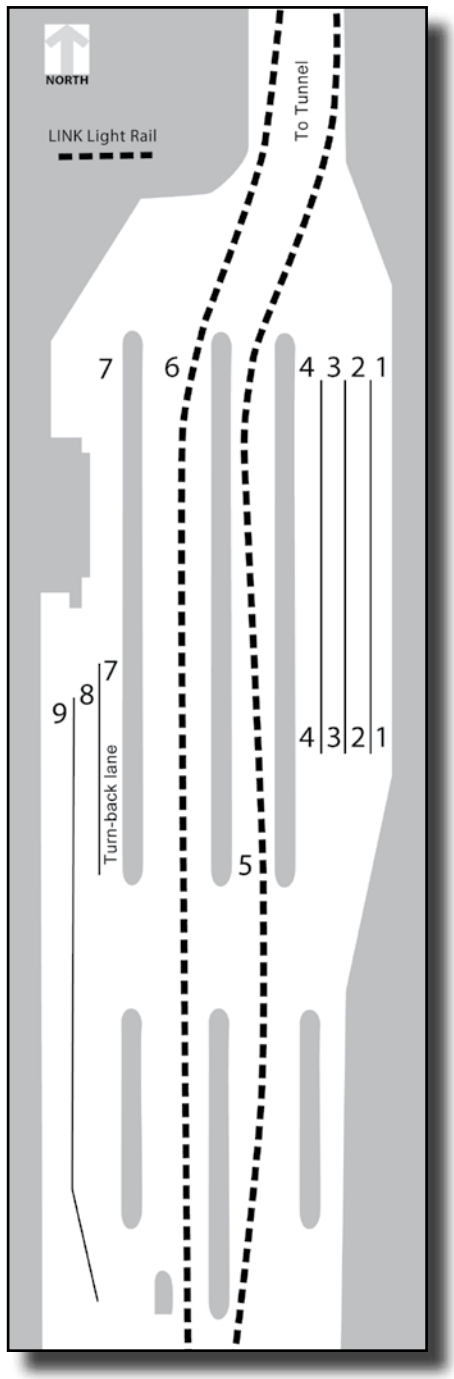

Layovers

Lane 1

Use lane 1 as a bypass lane. Only one coach allowed in Lane 1 at all times.

Lane 2

Use lane 2 if your assigned lane is full.

Lane 3

255 Brickyard Park and Ride

Lane 4

41 Lake City
74 Sandpoint

Convention Place Staging Area

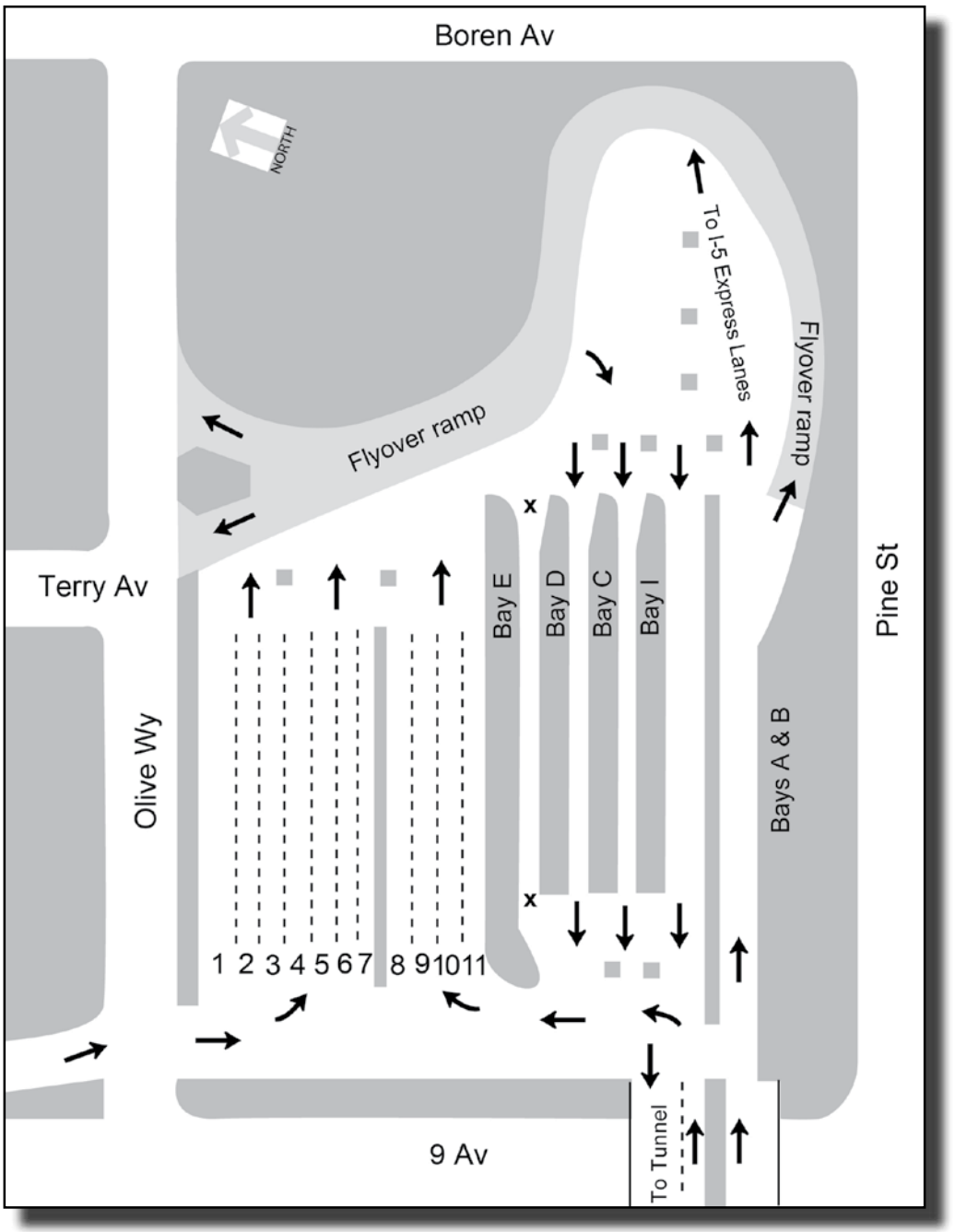

Emergency Tunnel Closure Reroute Instructions and Stops

(When Ordered by Coordinator or District Supervisor)

North Base

Routes 74
Southbound

Via Eastlake Av or
Express Lanes
Operate regular route

2 Stewart St
C Stewart St
L 2 Av
C 2 Av Ext S
C 4 Av S
L S Lander St
L SODO Busway
S (f/m S Lander St)

CBD Stop Sequence
Southbound
Stewart St/9 Av
- Stewart St/7 Av
- Stewart St/4 Av
- 2 Av/Pike St
- 2 Av/Marion St
- 2 Av/James St
- 2 Av Ext S/
  S Jackson St

Routes 74
Northbound
Via I-5 Express Lanes
C 4 Av S
R Pike St
L enter N/B I-5
express lanes
C Regular route

Northbound
Via I-5 Regular Lanes
(Express Lanes Closed)
C 4 Av
R Pike
L 8 Av
R Olive Way
L entr N/B I-5 regular lanes
(use right lane)
C I-5
C Regular route

CBD Stop Sequence
Northbound
- 4 Av S/S Jackson St
- 4 Av/James St
- 4 Av/Marion St
- 4 Av/University St
- Pike St/6 Av

North Base

Route 41
Southbound
Operate regular route

2 I-5 reg or Exp lanes
R "Stewart St/Denny Way" Exit (#166)
C Stewart St
L 2 Av
C 2 Av Ext S
C 4 Av S
L Seattle Blvd S
C Airport Way S
R S Massachusetts St
R 6 Av S
S (41) fs S Mass. St N/B

41 CBD Stop Sequence S/B

- Stewart St/9 Av
- Stewart St/7 Av
- Stewart St/4 Av
- 2 Av/Pike St
- 2Av/Marion St
- 2 Av/James St
- 2 Av Ext S/ S Jackson St

Route 41
Northbound

♦ 6 Av S
C 6 Av S
L Seattle Blvd
R 4 Av S
C 4 Av S
C 4 Av
R Olive Way

When I-5 Express Lanes CLOSED

C Olive Way
L enter N/B I-5 regular lanes
C Regular route

When I-5 Express Lanes OPEN

R enter CPS
L Lane 7
C through CPS
C enter N/B I-5 Express lanes
C I-5 Express lanes
C Regular route

41 CBD Stop Sequence N/B

- 4 Av S/S Jackson St
- 4 Av/James St
- 4 Av/Madison St
- 4 Av/University St
- 4 Av/Pike St
- Olive Way/6 Av
- Olive Way/8 Av

East Base

Route 550 Westbound
Operate regular route

2 I-90 Bus/Carpool Lane
C Seattle Blvd S
R 4 Av S
C 4 Av
R Pike St
L 8 Av
R Olive Way
S Terry Av

If Next Trip Starts at CPS
C enter CPS
(Caution: Buses exiting CPS.
Follow district supervisor instructions.)
2 assigned layover lane

If Scheduled to Base or Other Layover
L Olive Way
C Regular deadhead routing

CBD Stop Sequence Westbound
- 4 Av S/ns S Jackson
- 4 Av S/fs S Washington St
- 4 Av/fs Cherry St
- 4 Av/ns Seneca St
- Pike St/ns 6 Av
- Olive Way/ns Terry Av

Route 550 Eastbound
♦ CPS assigned layover lane
C thru Bay "i" (Do Not Enter Tunnel)
R Northbound road inside CPS at end of Bay "i"
2 CPS exit
(Caution: Buses entering CPS. Follow district supervisor instructions.)
R Olive Way
L Terry Av
L Stewart St
L 2 Av
C 2 Av Ext
L S Washington St
R 5 Av S
C enter I-90 ("Buses/Carpools")
C regular route

CBD Stop Sequence Eastbound
- Stewart St/7 Av
- Stewart St/4 Av
- 2 Av/Stewart St
- 2 Av/Seneca St
- 2 Av/Cherry St
- S Washington/4 Av S
- 5 Av S/S Jackson St

Route 255 Southbound
Operate regular route

2 Stewart St
L 5 Av (ns monorail pillars)
C 5 Av (right lane when clear of pillars)
C 5 Av S

If Scheduled to Base
C entr I-90 Bus/ Carpool Lane
C Via E/B I-90
L Seattle Blvd S
R Airport Way S
R S Massachusetts St
R 6 Av S
S ns Royal Brougham Way

CBD Stop Sequence Southbound
- Stewart St/Yale Ave
- Stewart St/9 Ave
- Stewart St/7 Av
- 5 Av/Pine St
- 5 Av/Seneca St
- 5 Av/Spring St
- 5 Av/Cherry St
- 5 Av/Jefferson St
- 5 Av S/S Jackson St

Route 255 Northbound
♦ 6 Av S
C 6 Av S
L Seattle Blvd
R 5 Av S
L S Main St
R 4 Av S
C 4 Av
R Olive Way
C Regular route

CBD Stop Sequence Northbound
- 5 Av S/S Jackson St
- 4 Av/James St
- 4 Av/Madison St
- 4 Av/University St
- 4 Av/Pike St
- Olive Way/8 Av
- Olive Way/Terry Av

South Base

Routes 101, 102, 150 Southbound

- ♦ CPS assigned layover lane
- **C** thru Bay "i" (Do Not Enter Tunnel)
- **R** Northbound road inside CPS at end of Bay "i"
- **C** CPS exit (Caution: Buses entering CPS. Follow district supervisor instructions.)
- **R** Olive Way
- **L** Terry Av
- **L** Stewart St
- **L** 2 Av
- **C** 2 Av Ext S
- **C** 4 Av S
- **L** S Royal Brougham Way
- **R** SODO Busway
- **C** regular route

CBD Stop Sequence Southbound

- Stewart St/7 Av
- Stewart St/4 Av
- 2 Av/Pike St
- 2 Av/Marion St
- 2 Av/James St
- 2 Av Ext S/ S Jackson St

Routes 101, 102,150 Northbound

Operate regular route

- **2** SODO Busway
- **L** S Royal Brougham Way
- **R** 4 Av S
- **C** 4 Av
- **R** Olive Way
- **R** enter CPS (Caution: Buses exiting CPS. Follow District Supervisor instructions.)
- **2** assigned layover lane

CBD Stop Sequence Northbound

- 4 Av S/S Jackson St
- 4 Av/James St
- 4 Av/Marion St
- 4 Av/University St
- 4 Av/Pike St
- Olive Way/4 Av
- Olive Way/6 Av
- Olive Way/8 Av

Route 97 Link shuttle

Southbound

Operate regular route

- ♦ Lane 2 or 3 layover
- **C** Bay "I"
- **R** enter CPS staging area
- **C** to exit via 9 Av gate
- **R** Olive Way
- **R** Boren Av
- **R** Pine St
- **L** 3 Av
- **C** 3 Av S
- **L** S Washington St
- **R** 5 Av S
- **L** Airport Way S
- **R** 6 Av S
- **R** S Royal Brougham Way
- **L** SODO Busway
- **C** Regular shuttle route

Northbound

Operate regular route

- **2** Stadium Station N/B
- **L** S Royal Brougham Way
- **R** 4 Av S
- **L** Prefontaine Pl S
- **C** 3 Av
- **R** Olive Way
- **R** enter CPS staging area
- **L** Lane 2 or 3

CBD Trolley Turnbacks

From: 1 Av N/B
To: 1 Av S/B
Via: Virginia St. Loop

♦ 1 Av
R Virginia St
R 3 Av
R Stewart St
L 1 Av

From: 1 Av N/B
To: Lenora St. Loop

♦ 1 Av
R Virginia St
L 3 Av
L Lenora St
L 1 Av

From: 1 Av S/B
To: 2 Av S/S Main St

♦ 1 Av
C 1 Av S
L S Jackson St
L 2 Av S
R S Main St

From: 1 Av N/B
To: Marion St Loop

♦ 1 Av
R Marion St
L 6 Av
L Madison St
R or L 1 Av

From: 1 Av S/B
To: Marion St Loop

♦ 1 Av
L Marion St
L 6 Av
L Madison St
R or L 1 Av

From: 3 Av S/B
To: Virginia St Loop

♦ 3 Av
R Stewart St
R 1 Av
R Virginia St
R or L 3 Av

From: 3 Av N/B
To: Virginia/Lenora
St Loop

♦ 3 Av
L Lenora St
L 1 Av
L Virginia St
R 3 Av

From:
S Jackson St W/B
To: S Jackson St E/B
Via: 2 Av S/S Main St

♦ S Jackson St
R 2 Av S
R S Main St
R 2 Av Ext S
L S Jackson St

From: Pine St W/B
To: Pike St E/B
Via: 7 Av Loop

♦ Pine St
L 7 Av
L Pike St

From: Pine St W/B
To: Pike St E/B
Via: 1 Av

♦ Pine St
L 1 Av
L Pike St

From: Pine St W/B
To: Virginia St Loop
Via: 1 Av

♦ Pine St
R 1 Av
R Virginia St
L or R 3 Av
R Stewart St
L 1 Av

Trolley Overhead System Map

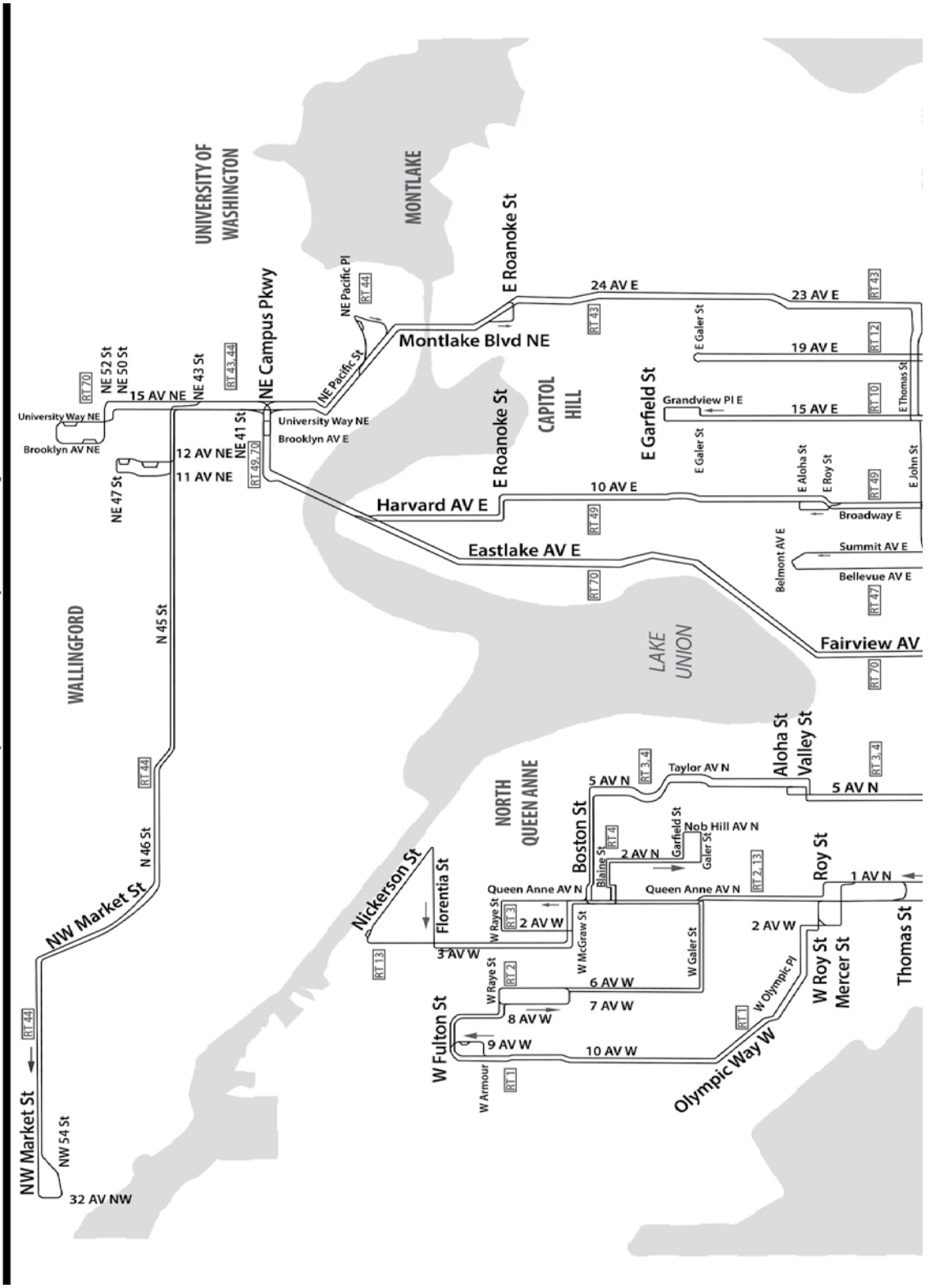

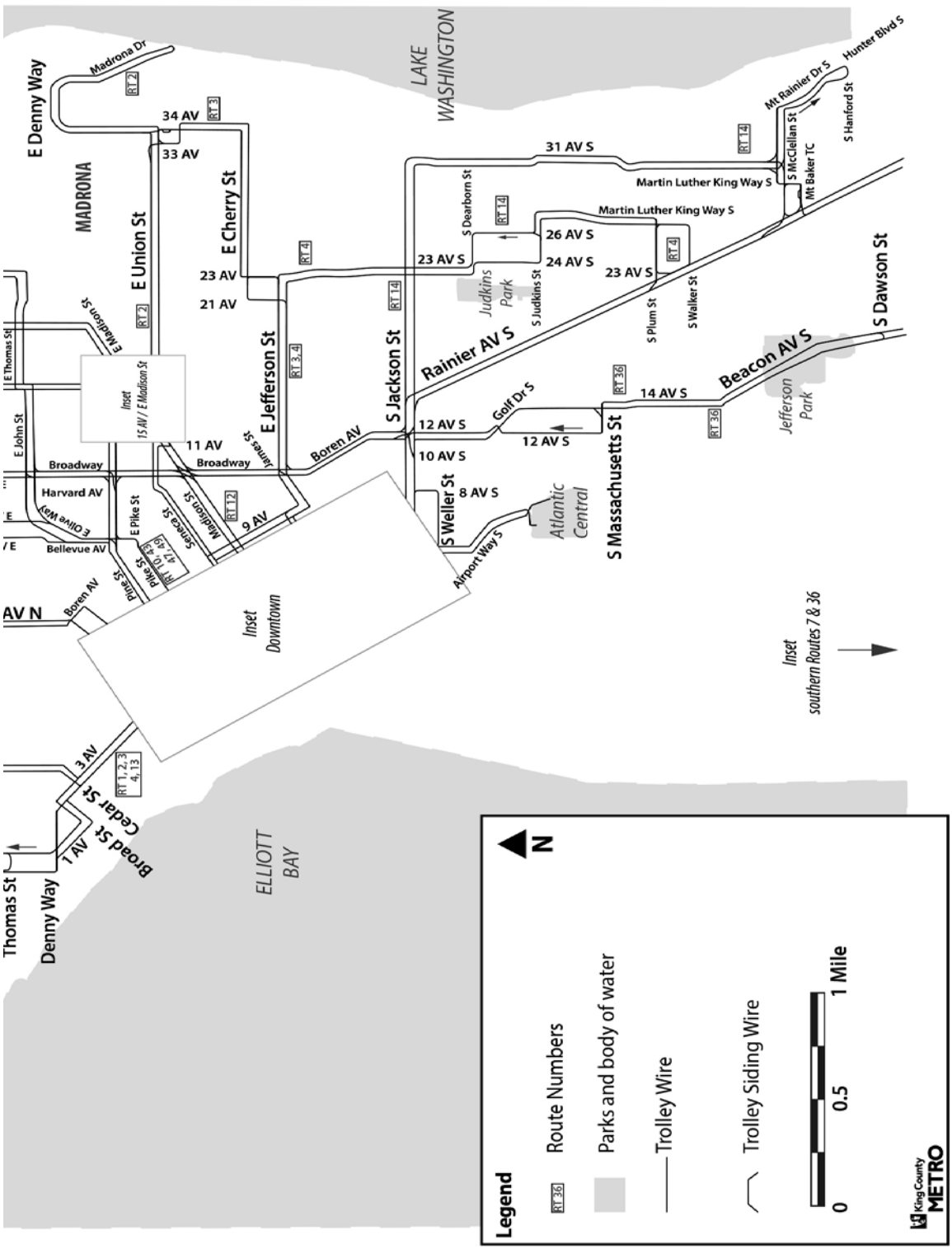

See the Atlantic/Central Training Office for Full-Sized Version of This Map

Trolley Overhead System Map Insets

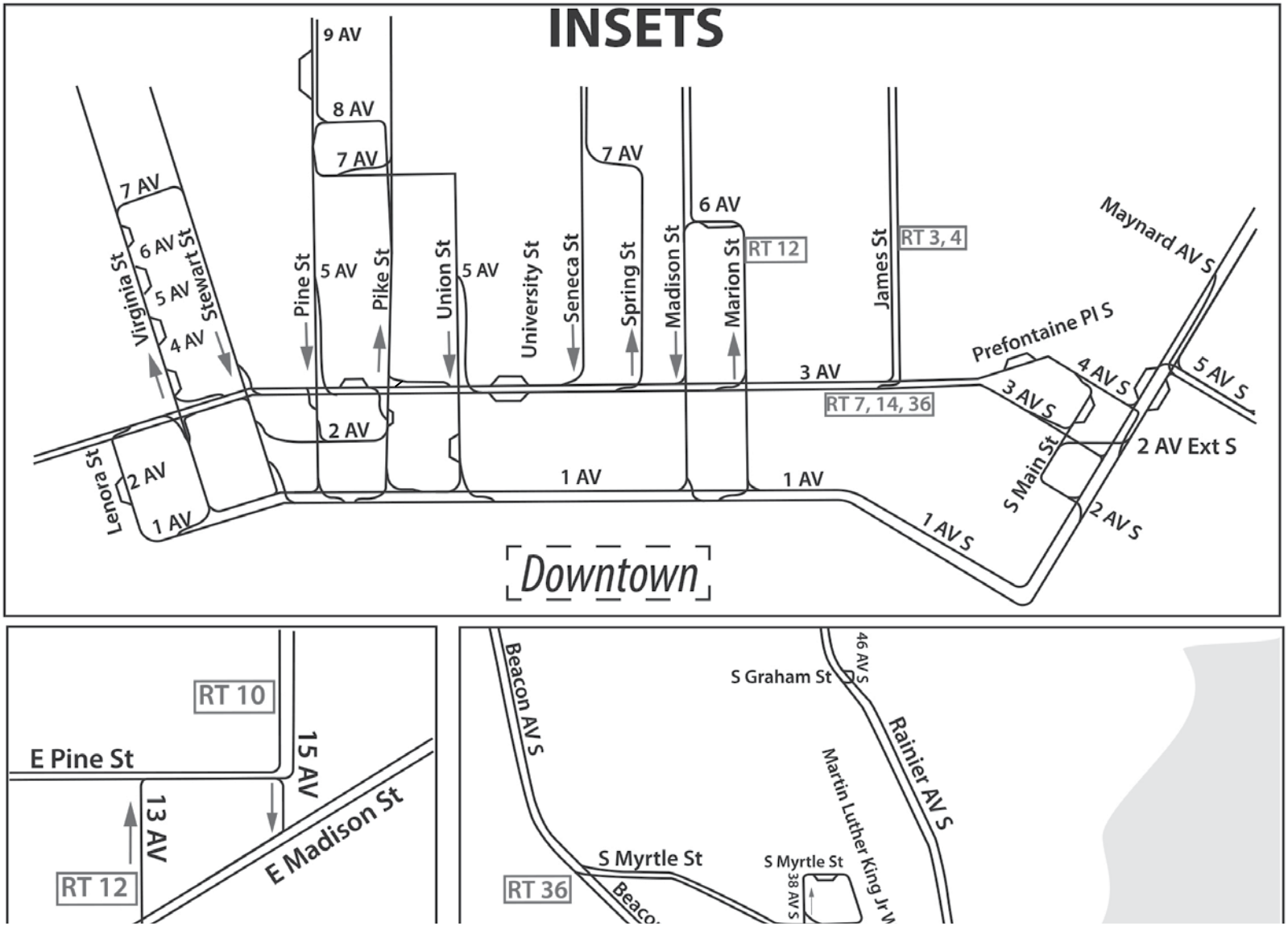

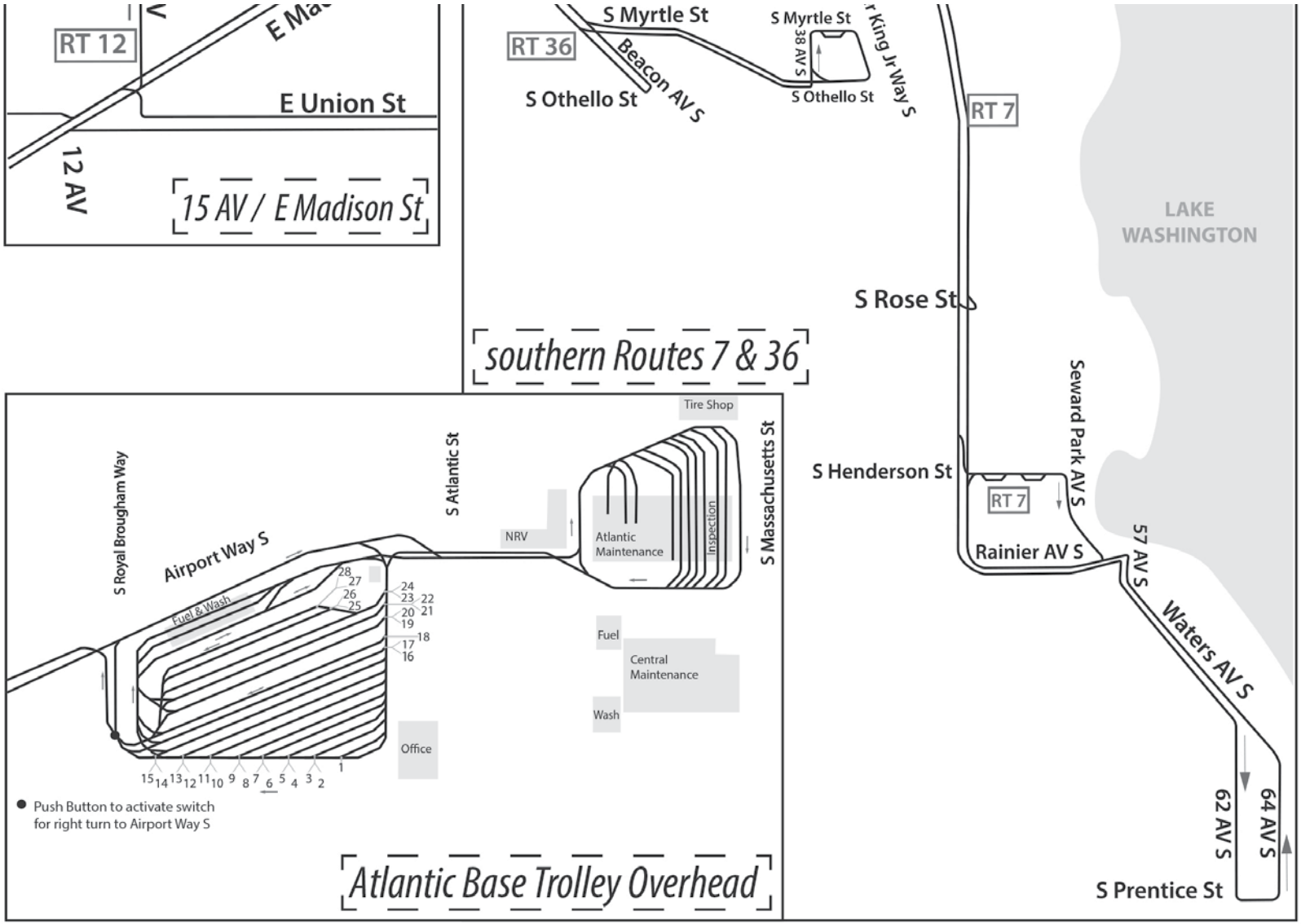

See the Atlantic/Central Training Office for Full-Sized Version of This Map

Banner Reroute

From: Northgate Transit Center

Arriving at: 1 Av NE/NE 100 St

R 1 Av NE
R NE 103 St
R 5 Av NE
L Banner NE
C NE 75 St
R enter S/B I-5
C Regular route

Arriving at: 1 Av NE/NE 103 St

L 1 Av NE
L NE 100 St
R 5 Av NE
L Banner NE
C NE 75 St
R enter S/B I-5
C Regular route

Common Reroutes

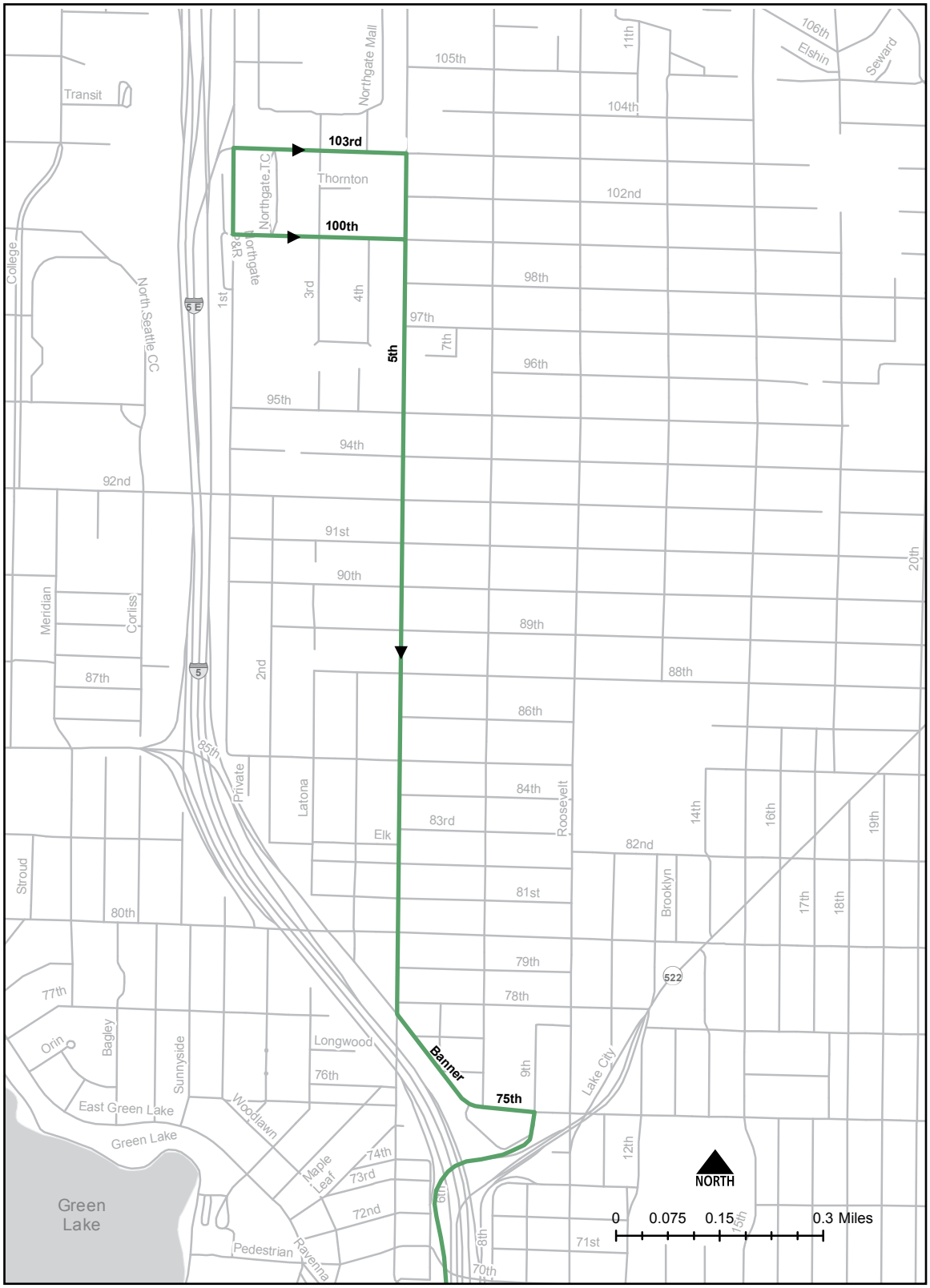

Roanoke St Reroute ("Friday Night Reroute")

From: W/B SR-520

Arriving at: W/B SR-520/Roanoke St Exit

R Roanoke St Exit
L Roanoke St
L Boylston Av E
C Lakeview Av E
R Belmont Av E
(over freeway)
C Eastlake Av E
C Stewart St
C Regular route

Common Reroutes

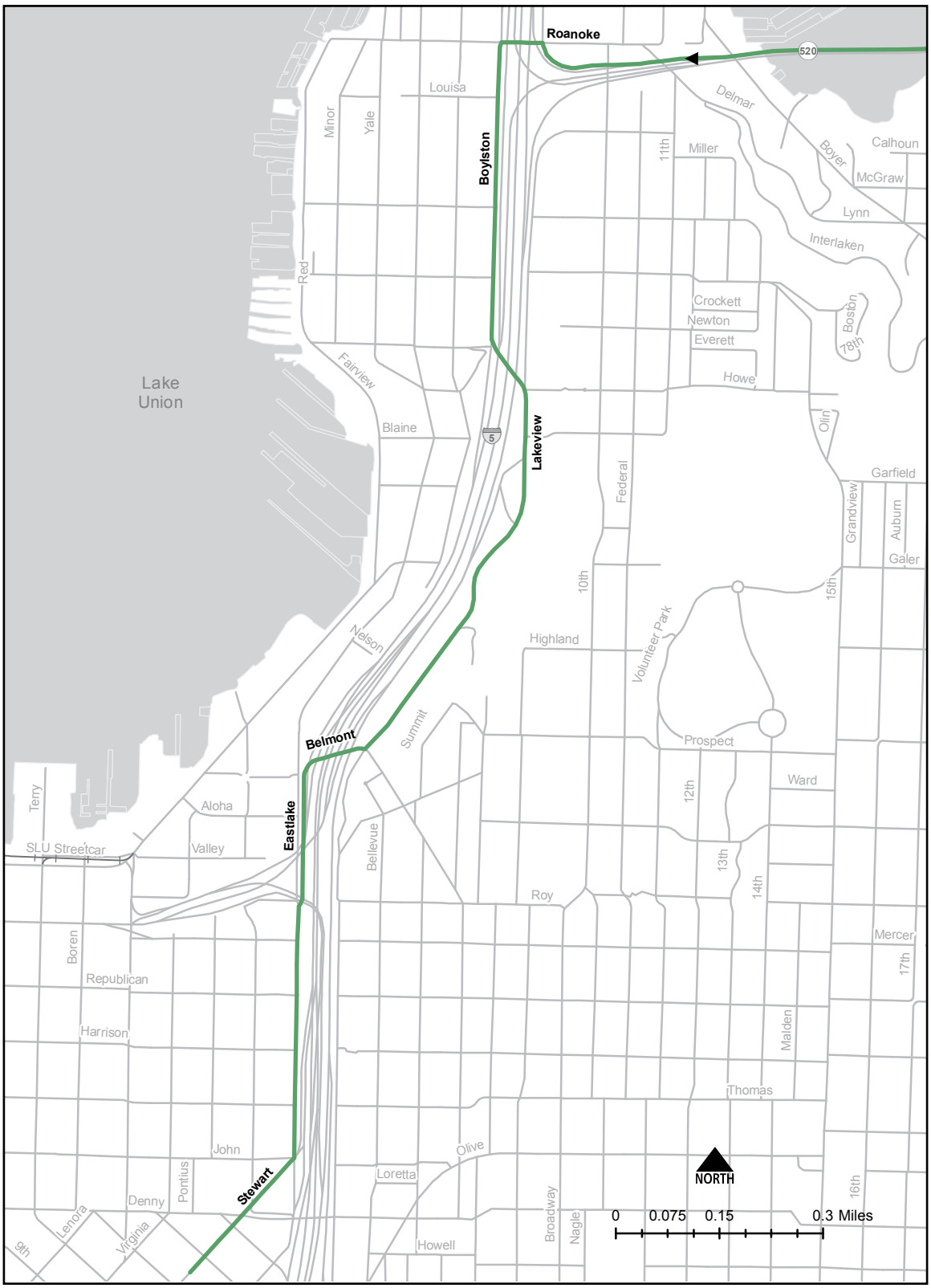

SR-520/I-405 Fly-Over Ramp Congestion Reroute

Atlantic Base NW Yard Outbound

Arriving at: Eastbound SR-520 at "North I-405/Everett" Exit

Operate regular route

R enter "North I-405/ Everett Exit"
R "South I-405/Tacoma"exit
R NE 4 St (Exit #13A)
R 112 Av NE
R NE 6 St
L I-405 HOV N/B entrance ramp
C Regular route

Procedure for Use of SR-520/I-405 Reroute:
If the operator believes traffic warrants the use of the reroute, but the coordinator has not yet ordered it, the operator may place a RTT to get permission from the coordinator. If the coordinator is unable to respond to your call in a timely fashion, the operator may use these reroutes at their discretion, but is required to complete the notification of the coordinator that the reroute was used.

Common Reroutes

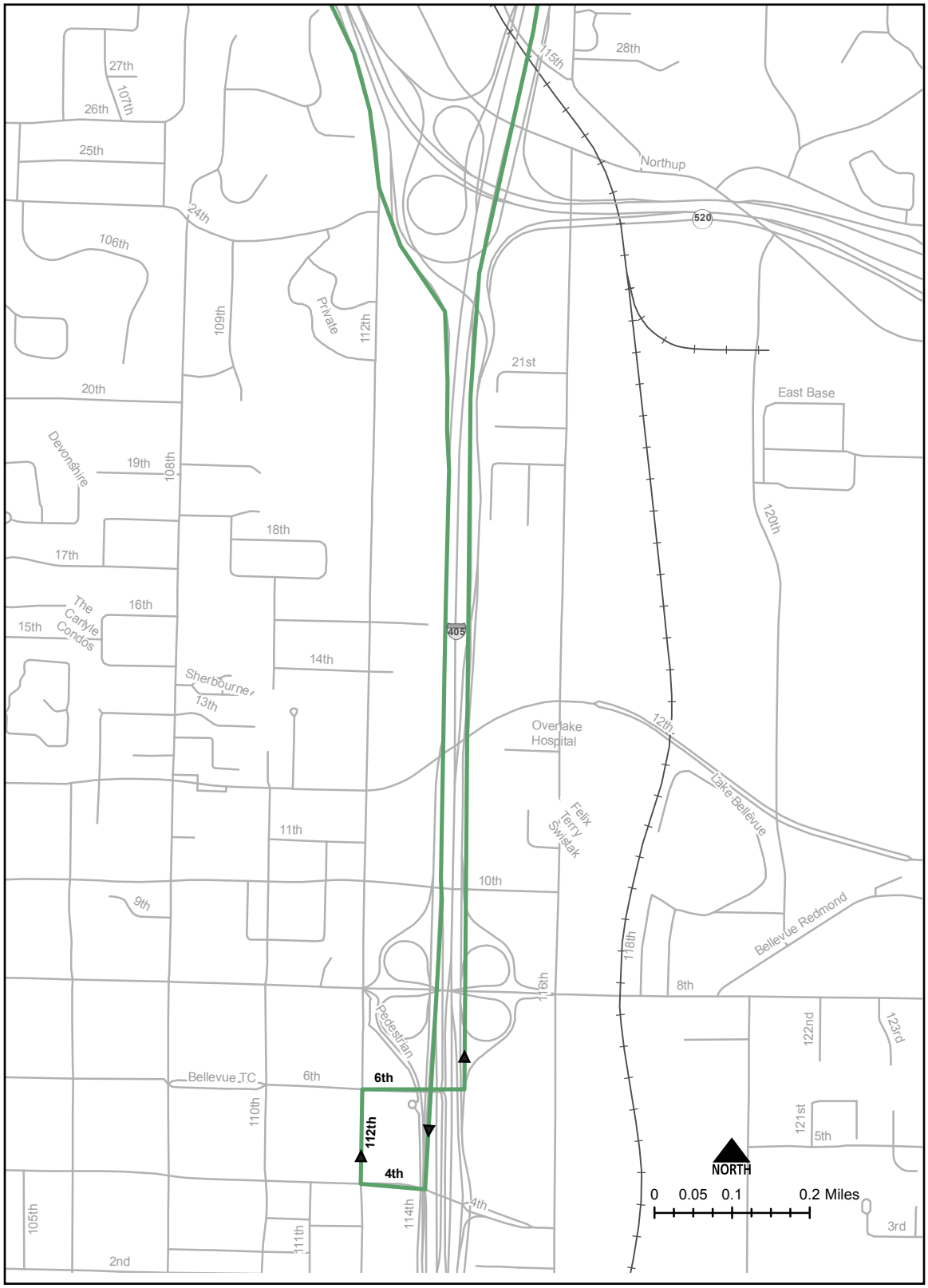

Comfort Station Information

Comfort station alerts contain additional information and can be found posted at base. These posts include items such as access codes, hours for individual buildings at the University of Washington and walking directions to locate comfort stations. In addition to the postings at base, operators with King County email addresses can find copies of all comfort station alerts on SharePoint at https://kc1.sharepoint.com/teams/MetroC/CS/SitePages/Home.aspx. A web map of comfort stations is available at MetroOperations.com. For questions or issues with comfort stations, contact the Comfort Station Coordinator, Ruthann Dunn, at station.comfort@kingcounty.gov or 206-477-0347.

					HOURS		
ID #	**NAME**	**ADDRESS**	**CITY**	**ZIP**	**WEEKDAY**	**SATURDAY**	**SUNDAY**
1	Kinnear Park	W Olympic Pl/7 Ave W	Seattle	98117	0800-1700	0800-1700	0800-1700
2	Metro - 7th/Raye	700 W Raye St	Seattle	98119	0000-2400	0000-2400	0000-2400
4	Metro Madrona & Lake Wash.	Madrona Dr/Lake Washington Blvd	Seattle	98122	0000-2400	0000-2400	0000-2400
7	Highline Community College	25 Av S/S 240 St	Des Moines	98178	0000-2400	0000-2400	0000-2400
10	Warwick Hotel	401 Lenora Av	Seattle	98121	0000-2400	0000-2400	0000-2400
12	Mt. Baker Presbyterian Church (T-Key)	3201 Hunter Blvd	Seattle	98144	0000-2400	0000-2400	0000-2400
15	Metro - 4th/Wash.	4 Av S/S Washington St	Seattle	98104	0000-2400	0000-2400	0000-2400
16	P&R - South Federal Way	901 S 348 St	Federal Way	98023	0000-2400	0000-2400	0000-2400
24	P&R - Mercer Island	8000 N Mercer Wy	Mercer Island	98040	0000-2400	0000-2400	0000-2400
26	Firestone Tires	215 Andover Park W	Tukwila	98188	0700-1900	0700-1800	0800-1800
30	Metro - 15th/Galer	15 Av E/E Galer St	Seattle	98122	0000-2400	0000-2400	0000-2400
31	Madison Park Bathhouse	43 Av E / E Madison St	Seattle	98122	0000-2400	0000-2400	0000-2400
34	Our Redeemer's Lutheran	2400 NW 85 St	Seattle	98117	0000-2400	0000-2400	0000-2400
36	Metro - 19th/Galer	19 Av E/E Galer St	Seattle	98122	0000-2400	0000-2400	0000-2400
41	Alki Beach Park	63 Av SW/SW Alki Av	Seattle	98116	0000-2400	0000-2400	0000-2400
42	Circle K Gas	2415 Griffin Av	Enumclaw	98022	0000-2400	0000-2400	0000-2400
43	7-Eleven Store	1600 SW Holden St	Seattle	98106	0000-2400	0000-2400	0000-2400
44	Shoreline Comm. Coll. - Bldg 1300	Greenwood Av N/NW Innis Arden Wy	Seattle	98177	0000-2400	0000-2400	0000-2400
49	7-Eleven Store	3801 California Av SW	Seattle	98116	0000-2400	0000-2400	0000-2400
51	Fire Station #26	800 S Cloverdale St	Seattle	98108	1000-2100	1000-2100	1000-2100
56	Green River College	124 Av SE/SE 320 St	Auburn	98002	0000-2400	0000-2400	0000-2400
57	Burien Transit Center	209 SW 148th St	Burien	98166	0000-2400	0000-2400	0000-2400
58	Union 76	22026 Marine View Dr S	Des Moines	98178	0600-2100	0600-2100	0600-2100
60	7-Eleven Store	4812 Erskine Wy SW	Seattle	98116	0000-2400	0000-2400	0000-2400
65	Ferry Terminal at Fauntleroy	Fauntleroy Wy SW/ SW Barton St	Seattle	98136	0400 - 2630	0400-2630	0400-2630
68	Bellevue TC 2	110 Av NE/NE 6 St	Bellevue	98004	0000-2400	0000-2400	0000-2400
68	Bellevue TC 1	108 Av NE/NE 6 St	Bellevue	98004	0000-2400	0000-2400	0000-2400
69	Ryerson Base	1220 4 Av S	Seattle	98134	0000-2400	0000-2400	0000-2400
73	Sea-Tac Airport (emergency only)	Air Cargo Rd S/Perimeter Rd	SeaTac	98158	0000-2400	0000-2400	0000-2400
74	Redmond TC	8178 161st Av NE	Redmond	98052	0000-2400	0000-2400	0000-2400
79	Central/Atlantic Base	1270 6 Av S	Seattle	98134	0000-2400	0000-2400	0000-2400
80	Magnuson Park	7400 Sand Point Wy NE	Seattle	98115	0000-2400	0000-2400	0000-2400
83	Ferry Terminal at Vashon	Vashon Ferry Dock	Vashon	98136	0000-2400	0000-2400	0000-2400
84	SPU, Student Union Bldg	315 W Bertona St	Seattle	98119	0000-2400	0000-2400	0000 -2400
98	P&R - Kent	902 W James St	Kent	98032	0000-2400	0000-2400	0000-2400

Comfort Stations

99	P&R - Auburn	101 15 St NE	Auburn	98002	0000-2400	0000-2400	0000-2400
103	7-Eleven Store	3200 NW 54 St	Seattle	98107	0000-2400	0000-2400	0000-2400
104	P&R - Houghton	7024 116th Av NE	Kirkland	98033	0000-2400	0000-2400	0000-2400
106	Aurora Village Transit Center	N 200 St/Ashworth Av N	Seattle	98133	0000-2400	0000-2400	0000-2400
107	Chevron Gas	355 NW 85 St	Seattle	98117	0600-2300 M-TH	0700-2200 F-SA	0700-2200
109	P&R - Kenmore	7346 NE Bothell Wy	Kenmore	98011	0000-2400	0000-2400	0000-2400
110	P&R - Kingsgate	13001 116th Wy NE	Kirkland	98034	0000-2400	0000-2400	0000-2400
111	P&R - Meyers Way	9000 Olson Pl SW	Seattle	98106	0000-2400	0000-2400	0000-2400
112	P&R - South Kirkland portable	10610 NE 38th Pl	Kirkland	98033	0000-2400	0000-2400	0000-2400
113	P&R - Bothell	10303 Woodinville Dr	Bothell	98011	0000-2400	0000-2400	0000-2400
113	Starbucks	4112 NE 4th	Renton	98059	0400-2000	0430-2000	0430-2000
114	P&R - Federal Way	32320 23 Av S	Federal Way	98003	0000-2400	0000-2400	0000-2400
115	P&R - Eastgate	14200 SE Eastgate Wy	Bellevue	98005	0000-2400	0000-2400	0000-2400
116	Issaquah Transit Center	1050 17th NW	Issaquah	98027	0000-2400	0000-2400	0000-2400
119	P&R - Kent-Des Moines	23405 Military Rd S	Kent	98198	0000-2400	0000-2400	0000-2400
121	Chevron Gas	8407 SE 68 St	Mercer Island	98040	0000-2400	0000-2400	0000-2400
124	P&R - South Renton	205 S 7 St	Renton	98055	0000-2400	0000-2400	0000-2400
125	P&R - Wilburton	720 114th Ave SE	Bellevue	98055	0000-2400	0000-2400	0000-2400
126	Convention Place Station	9 Av/Olive Wy	Seattle	98101	0500-2300	1000-2300	0600-0100
128	P&R - Overlake	2650 152nd Ave NE	Overlake	98052	0000-2400	0000-2400	0000-2400
130	South Base	12100 E Marginal Wy S	Seattle	98168	0000-2400	0000-2400	0000-2400
136	Tunnel - IDS staging area	5th Av S/S King St	Seattle	98104	0500-2500	0500-2500	0600-2400
141	P&R - Shoreline	18821 Aurora Av N	Seattle	98133	0000-2400	0000-2400	0000-2400
142	Starbucks	4101 SW Admiral Wy	Seattle	98116	0430-2030	0530-2030	0500-2030
144	University Heights Center	5031 University Wy NE	Seattle	98105	0800-2200	0900-1600	0900-0800
151	Starbucks	3300 W McGraw St	Seattle	98199	0530-1930 M-TH	0530-2030 F-SA	0600-1930
152	Miller Paint Company	6101 Airport Wy S	Seattle	98108	0700-1800	0800-1600	Closed
153	P&R - Lake Meridian	26805 132nd Av SE	Kent	98042	0000-2400	0000-2400	0000-2400
155	Chevron Gas	23701 Maple Valley-Black Diamond Rd SE	Maple Valley	98038	0500-2200	0600-2300	0500-2200
156	P&R - Woodinville	140 Av NE/NE 175 St	Woodinville	98072	0000-2400	0000-2400	0000-2400
160	Shell Gas	3317 Government Wy	Seattle	98199	0000-2400	0000-2400	0000-2400
161	QFC - Westwood Village (code)	2500 SW Barton St	Seattle	98106	0500-2400	0700-2400	0500-2400
165	Westfield Southcenter Mall	Tukwila Pkwy & Southcenter Pkwy	Tukwila	98188	1030-2200	1030-2200	1030-2200
166	Discovery Park	Illinois Av/Texas Wy	Seattle	98199	0000-2400	0000-2400	0000-2400
167	Union 76 Gas	4603 S 188 St	SeaTac	98188	0500-2200	0600-2200	0600-2200
170	East Base	1975 124 Av NE	Bellevue	98005	0000-2400	0000-2400	0000-2400
174	Peter Kirk Park Playfield	3rd St & Park Ln	Kirkland	98033	0000-2400	0000-2400	0000-2400
175	7-Eleven Store	12355 15 Av NE	Seattle	98125	0000-2400	0000-2400	0000-2400
181	Northgate TC	10200 1 Av NE	Seattle	98105	0000-2400	0000-2400	0000-2400
182	Shell Gas	11520 Avondale Rd	Redmond	98052	0000-2400	0000-2400	0000-2400
187	SHA - Tri-Court Community Rm	720 N 143 St	Seattle	98133	0000-2400	0200-2400	0000-2400
195	Ace Hardware	330 Main Av S	North Bend	98045	0700-2100	0700-2100	0800-2000
199	Federal Center South	4735 E Marginal Wy S	Seattle	98134	0600-1800	0000-2400	Closed
203	SHA - Center Park	2121 26 Av S	Seattle	98144	0000-2400	0000-2400	0000-2400
218	Chevron Gas	2347 California Av SW/ Admiral	Seattle	98116	0000-2400	0000-2400	0000-2400
222	Arco AM/PM Gas	665 23 Av	Seattle	98122	0000-2400	0000-2400	0000-2400
228	KFC	9401 Rainier Av S	Seattle	98118	1030-2200	1030-2200	0100-2200
230	7-Eleven Store	9 Nickerson St	Seattle	98109	0000-2400	0000-2400	0000-2400
232	P&R - Bear Creek	7760 178th Pl NE	Redmond	98052	0000-2400	0000-2400	0000-2400

Comfort Stations

237	VA Medical Center	1660 S Columbian Wy	Seattle	98118	0000-2400	0000-2400	0000-2400
237	McPherson's Fruit & Produce	4500 15th Ave S	Seattle	98108	0600-2000	0600-2000	0600-2000
243	McDonalds	1524 3 Av	Seattle	98101	0500-2200	0600-2200	0600-2200
246	Safeway	8704 Greenwood Av N	Seattle	98103	0500-0100	0500-0100	0500-0100
251	Shell Gas	12400 SE 312 St	Auburn	98092	0000-2400	0000-2400	0000-2400
253	U W - Burke Museum/Cafe	4401 Memorial Way	Seattle	98105	0900-1700	1000-1700	0900-1700
257	Gull- Pacific Xpress Gas	3215 4 Av S	Seattle	98134	0000-2400	0000-2400	0000-2400
261	Magnolia Playfield	2518 34 Av W	Seattle	98199	0000-2400	0000-2400	0000-2400
264	Kaiser Permanente	201 16 Av E	Seattle	98112	0000-2400	0000-2400	0000-2400
272	Subway	2338 Rainier Av S	Seattle	98118	0000-2400	0000-2400	0000-2400
274	Subway	2423 2 Av	Seattle	98121	0800-2300	0900-2300	1000-2200
277	Starbucks	2200 NW Market St	Seattle	98107	0500-2000	0530-2000	0530-2000
278	Starbucks	4554 University Wy NE	Seattle	98105	0500-2000	0600-2000	0600-2000
286	Subway	4020 NE 4 St	Renton	98056	0800-2200	0800-2200	0800-2200
287	College Inn Pub	4006 University Wy NE	Seattle	98105	1130-2600	1130-2600	1130-2600
292	Costco	1801 10th Ave NW	Issaquah	98027	1000-2030	0930-1900	1000-1800
311	Union 76 Gas (T-Key)	6230 Rainier Av S	Seattle	98118	0000-2400	0000-2400	0000-2400
317	Arco AM/PM Gas	21214 84 Av S	Kent	98032	0000-2400	0000-2400	0000-2400
318	Union 76 Gas	21208 68 Av S	Kent	98032	0400-2200	0500-2100	0500-2100
320	Safeway	8340 15 Av NW	Seattle	98117	0500-0100	0500-0100	0500-0100
321	Rainier Community Center	4600 38 Av S	Seattle	98118	M/W0700-2100 T/Th1000-2100 F 0900-1700	0900-0700	Closed
322	Library - Kirkland	308 Kirkland Av	Kirkland	98033	1000-2100 F1000-1800	1000-1700	1300-1700
331	Library - Fall City	33415 SE 42nd Pl	Fall City	98024	1000-2100 F1000-1800	1000-1700	Closed
341	UW Triangle Garage	Montlake/Pacific Place	Seattle	98105	0000-2400	0000-2400	0000-2400
342	Renton Transit Center	S 2 St & Burnett Av S	Renton	98055	0000-2400	0000-2400	0000-2400
358	Larsen's Bakery	8000 24 Av NW	Seattle	98117	0530-1930	0530-1900	0630-1800
359	NOAA, Bldg 3 M-F, Bldg 2 M-F	7600 Sand Point Wy NE	Seattle	98155	Bld2 0530-1800 Bld3 0800-1600	Closed	Closed
368	Factory Stores	461 South Fork Av SW	North Bend	98045	1000-2000	1000-2000	1000-1800
371	Factoria Mall	4092 Factoria Blvd SE	Bellevue	98006	0930-2130	0930-2130	1100-1800
373	Enumclaw Pool	420 Semanski St S	Enumclaw	98022	0530-2000	0900-2000	Closed
382	7-Eleven Store	300 N 125 St	Seattle	98133	0000-2400	0000-2400	0000-2400
386	Albertsons	4010 A St SE	Auburn	98002	0530-2400	0530-2400	0530-2400
388	P&R - Canyon Park	Canyon Park P&R AcRd/ 17 Av SE	Bothell	98021	0000-2400	0000-2400	0000-2400
397	Bus Stop Espresso	800 NE 65 St	Seattle	98115	0600-1900	0700-1900	0800-1500
400	Black Diamond PD/Courthouse	25510 Lawson St	Black Diamond	98010	0830-1700	0000-0000	0000-0000
402	Columbia Health Center	4400 37 Av S	Seattle	98118	M-Th 08:30-1800 F 0800-1700	Closed	Closed
404	Vashon Thriftway	9740 SW Bank Rd	Seattle	98070	0800-2100	0800-2100	0800-2100
406	P&R - Valley Center portable	20221 Vashon Hwy SW	Vashon	98070	0000-2400	0000-2400	0000-2400
413	Fred Meyers	13000 Lake City Wy NE	Seattle	98125	0700-2300	0700-2300	0700-2300
414	Chevron Gas	13001 Lake City Wy NE	Seattle	98125	0500-2400	0600-2400	0600-2400
417	7-Eleven Store	1522 E Madison St	Seattle	98122	0000-2400	0000-2400	0000-2400
424	The Seattle Gym	3811 NE 45 St	Seattle	98105	0530-2200	0530-2130	0700-1930
429	QFC	1531 NE 145 St	Seattle	98155	0600-2200	0600-2200	0600-2200
432	Metro - Rainier/Henderson	Rainier Av S/S Henderson St	Seattle	N/A	0000-2400	0000-2400	0000-2400
438	Rite Aid Pharmacy	8500 35 Av NE	Seattle	98115	0800-2200	0800-2200	0800-2200

Comfort Stations

439	Ferry Terminal at Tahlequah	SW Tahlequah Rd & SR 163	Vashon	98000	0000-2400	0000-2400	0000-2400
440	Seattle Police West Precinct	810 Virginia St	Seattle	98101	0700-2300	0700-2300	0700-2300
442	King Street Center	201 S Jackson St	Seattle	98124	0600-1900	0600-1900	0600-1900
445	Portable - Dockton	99 Av SW/SW 264 St	Vashon	98070	0000-2400	0000-2400	0000-2400
461	Starbucks	1600 E Olive Wy	Seattle	98102	0500-2400	0500-2400	0500-2400
463	Childrens Hospital	4800 Sand Point Wy NE	Seattle	98105	0530-2200	0630-2100	0730-2100
464	Metro - 36th/Day	36 Av S/S Day St	Seattle	98122	0000-2400	0000-2400	0000-2400
466	California Pizza	595 106 Av NE	Bellevue	98004	1100-2200	1100-2300	1100-2200
469	P&R - Twin Lakes	21 Av SW/SW 344 St	Federal Way	98003	0000-2400	0000-2400	0000-2400
475	Diva Espresso	14415 Greenwood Av N	Seattle	98103	0530-2000	0600-2000	0700-1900
480	Hotel Deca	4507 Brooklyn Av NE	Seattle	98105	0600-0200	0600-0200	0600-0200
481	U W Bothell Campus	Campus Wy NE/ Campus AcRd	Bothell	98021	0000-2400	0000-2400	0000-2400
483	Chevron Gas	10011 Main St	Bellevue	98004	0500-2300	0600-2200	0600-2200
484	Top Pot Doughnuts	609 Summit Av E	Seattle	98102	0600-2100	0700-2100	0700-2100
487	Kirkland Tire Factory	602 6 St	Kirkland	98033	0800-1800	0800-1800	Closed
489	Richmond Beach Coffee Company	1442 NW Richmond Beach Rd	Shoreline	98177	0630-1800	0700-1800	0700-1800
490	SHA - University West High Rise	4544 7 Av NE	Seattle	98105	0000-2400	0000-2400	0000-2400
491	Starbucks	14359 15 Av NE	Seattle	98125	0500-2200	0530-2000	0530-2000
493	Van Asselt Community Center	2820 S Myrtle St	Seattle	98105	1100-2100	1100-2100	0900-2000
495	Seattle Police South Precinct	3001 S Myrtle St	Seattle	98108	0700-1900	0700-1900	0700-1900
501	Overlake TC	NE 40th St & 156th Av NE	Overlake	98134	0000-2400	0000-2400	0000-2400
502	Bellevue Bse	1790 124 Av NE	Bellevue	98005	0000-2400	0000-2400	0000-2400
505	U W Police	1117 NE Boat St	Seattle	98005	0700-1700	0700-1700	Closed
506	P&R - Issaquah Highlands	1755 Highlands Dr NE	Issaquah	98027	0000-2400	0000-2400	0000-2400
508	Paramount Hotel	724 Pine St	Seattle	98101	0000-2400	0000-2400	0000-2400
510	P&R - Tukwila	13445 Interurban Av S	Tukwila	98138	0000-2400	0000-2400	0000-2400
511	Auburn Station Transit Center	A St SW/2 St SW	Auburn	98002	0000-2400	0000-2400	0000-2400
513	Kentucky Fried Chicken	3501 SW Avalon Wy	Seattle	98126	1030-2200	1030-2200	1030-2200
515	7-Eleven Store	3280 SW Avalon Wy	Seattle	98126	0000-2400	0000-2400	0000-2400
516	Shack Coffee	2920 SW Avalon Wy	Seattle	98106	0600-1500	0700-1600	0700-1600
518	7-Eleven Store	16506 5 Av NE	Shoreline	98155	0000-2400	0000-2400	0000-2400
521	FedEx Kinko's	418 S Jackson St	Seattle	98104	0700-2100	0900-1800	Closed
522	Ludi's	200 Pike St	Seattle	98101	0600-2200	0600-2200	0600-2200
524	Safeway	516 1 Av W	Seattle	98119	0500-2500	0500-2500	0500-2500
526	Verite Coffee	1101 34 Av	Seattle	98122	0600-1800	0700-1800	0700-1800
529	Tukwila Sounder Station	7301 S 158th St	Tukwila	98005	0000-2400	0000-2400	0000-2400
530	P&R - Redondo Heights	27454 Pacific Highway S	Federal Way	98003	0000-2400	0000-2400	0000-2400
532	QFC	600 NW Richmond Beach Rd	Shoreline	98177	0500-2100	0500-2100	0500-2100
536	Cafe Vitta	125 Prefontaine Pl S	Seattle	98104	0600-1800	Closed	Closed
540	Seattle Public Library	713 8 Av S	Seattle	98144	1300-2000 M&T	1000-1800	1300-1700
541	Port of Seattle	2711 S Alaskan Wy (Pier 69)	Seattle		0600-1700	Closed	Closed
543	Uptown Espresso	S Alaskan Wy/ Broad St (Pier 70)	Seattle		0600-1800	0600-1800	0600-1800
544	Aqua by El Gaucho	S Alaskan Wy/ Broad St (Pier 70)	Seattle		1600-2200	1600-2200	1600-2200
545	Zeigeist Coffee	171 S Jackson St	Seattle	98104	0600-1900	0700-1900	0800-1900
546	Agua Verde Paddle Club	1303 NE Boat St	Seattle	98105	0730-2100	1000-2100	1000-1800
549	Lyon's Den Coffee Shoppe	10415 Beardslee Blvd	Bothell	98011	0530-2230	0800-2200	0800-2000
551	Safeway	2100 Queen Anne Av	Seattle	98109	0000-2400	0000-2400	0000-2400
555	Starbucks	7100 E Green Lake Wy N	Seattle	98115	0430-2030	0500-2100	0530-2100
556	Peet's Coffee & Tea	6850 Green Lake Wy N	Seattle	98103	0530-2030	0630-2030	0630-1930
557	7-Eleven Store	3939 Stone Wy N	Seattle	98103	0000-2400	0000-2400	0000-2400

Comfort Stations

558	Federal Way Transit Center	31621 23 Av S	Federal Way	98023	0000-2400	0000-2400	0000-2400
560	Admiral United Church of Christ	4320 SW Hill St	Seattle	98106	0000-2400	0000-2400	0000-2400
566	Starbucks	6170 E Lake Sammamish Pkwy SE	Issaquah	98029	0400-2200	0430-2200	0430-2200
567	Fred Meyer	6100 E Lake Sammamish Pkwy SE	Issaquah	98029	0700-2300	0700-2300	0700-2300
568	Issaquah Community Center	301 Rainier Blvd S	Issaquah	98027	0500-2100	0800-1600	Closed
572	Metro Employee Parking Garage	1233 6 Ave S	Seattle	98134	0000-2400	0000-2400	0000-2400
573	Shoreline Comm. Coll. - Bldgs 900 & 1000	Greenwood Av N/ NW Innis Arden Wy	Seattle	98177	0000-2400	0000-2400	0000-2400
575	Kent Station Transit Center	301 Railroad Av N	Kent	98032	0000-2400	0000-2400	0000-2400
580	Issaquah Salmon Hatchery	125 W Sunset Wy	Issaquah	98027	0000-2400	0000-2400	0000-2400
581	Shell Gas - Carnation	4333 SR 203	Carnation	98014	0000-2400	0000-2400	0000-2400
583	Shell Gas - Cottage Grove	5445 Delridge Wy SW	Seattle	98106	0600-2400	0600-2400	0600-2400
586	Starbucks - Panther Lake	10700 SE 208 St	Kent	98031	0430-2000	0530-2000	0530-2000
587	Chevron Gas Brown Bear Car Wash	3050 228 Av SE	Sammamish	98075	0600-2200	0600-2200	0600-2200
588	Starbucks	17171 Bothell Wy NE	Lake Forest Park	98155	0430-2230	0500-2030	0500-2030
589	Dick's Drive-In Restaurant	500 Queen Anne Av N	Seattle	98109	1030-2600	1030-2600	1030-2600
590	QFC Mercer Village Center	8421 SE 68 St	Mercer Island	98040	0000-2400	0000-2400	0000-2400
591	PSE substation portable	8477 SE 68 St	Mercer Island	98040	0000-2400	0000-2400	0000-2400
598	SPU, Crawford Music Bldg	3224 3 Av W	Seattle	98119	0800-2300	0800-1800	1600-2200
602	Shell Gas	2461 4 Av S	Seattle	98134	0000-2400	0000-2400	0000-2400
606	Eat Local	2400 Queen Anne Ave N	Seattle	98109	0800-2100	0800-2100	0800-2100
608	Rainier Teriyaki	3330 Rainer Ave S	Seattle	98144	1000-2100	1000-2100	Closed
609	Mercato Bellagio	745 Bellevue Ave E	Seattle	98102	0900-2400	0900-2400	0900-2400
610	IDS	Tunnel AcRd	Seattle	98104	0000-2400	0000-2400	0000-2400
612	Totem Lake Transit Center	12039 NE 128th St	Kirkland	98034	0000-2400	0000-2400	0000-2400
614	Mt. Baker Transit Center	2824 Rainier Ave South	Seattle	98144	0000-2400	0000-2400	0000-2400
615	Tukwila International Boulevard Station	3651 Southcenter Blvd	Tukwila		0000-2400	0000-2400	0000-2400
618	Kayu Kayu Ac Park	19911 Richmond Beach Dr NW	Shoreline	98177	daylight hours	daylight hours	daylight hours
619	Rainier Beach Station	Martin Luther King Junior Wy/S Henderson St	Seattle		0000-2400	0000-2400	0000-2400
620	P&R - Brickyard	15530 Juanita-Woodinville Wy NE	Woodinville	98034	0000-2400	0000-2400	0000-2400
622	Windermere Auto Service	5450 Sand Point Wy NE	Seattle	98105	0600-2300	0600-2300	0600-2300
623	Four Seas Restaurant	714 S King St	Seattle	98104	1030-2400	1030-2630	1030-2400
624	Madrona Playground	3211 E Spring St	Seattle	98122	0000-2400	0000-2400	0000-2400
626	Starbucks - Capitol Hill	434 Broadway Av E	Seattle	98102	0530-2000	0530-2030	0630-2100
628	Bluebird Yogurt	7400 Greenwood Ave N	Seattle		1500-2200	1200-2200	1200-2200
630	Fire House Ballard	1521 NW Market St	Seattle		0000-2400	0000-2400	0000-2400
632	Starbucks	4000 E Madison St	Seattle	98112	0430-2000	0430-2000	0430-2000
635	Panera Bread	921 N 10 St, Suite E	Renton	98057	0600-2100	0600-2100	0700-2100
637	Mountlake Terrace Transit Center	6001 236 St SW	Mountlake Terrace	98043	0000-2400	0000-2400	0000-2400
638	Maplewood Golf Course	4050 SE Maple Valley Hwy	Renton		May-Aug: 0530-2200, Nov-Feb 0700-1900	May-Aug: 0530-2200, Nov-Feb 0700-1900	May-Aug: 0530-2200, Nov-Feb 0700-1900
639	ARCO AM/PM	15245 International Blvd	Tukwila	98188	0000-2400	0000-2400	0000-2400
640	McDonald's	4056 Factoria Blvd SE	Bellevue	98006	0500-2400	0500-2400	0500-2400
641	Target	2600 SW Barton St	Seattle	98125	1000-2000	1000-2000	1100-1800

Comfort Stations

642	Fred Meyer	26520 Maple Valley-Black Diamond Rd	Maple Valley	98038	0700-2300	0700-2300	0700-2300
643	Seattle Fire Station #35	8729 15 Av NW	Seattle	98117	0700-1900	0700-1900	0700-1900
644	Subway	8758 Holman Rd NW Suite D	Seattle	98117	0700-2200	0800-2200	0900-2200
645	YWCA	3800 S Myrtle St	Seattle	98118	0000-2400	0000-2400	0000-2400
646	QFC	9999 Holman Rd NW	Seattle	98117	0000-2400	0000-2400	0000-2400
647	Cheap Smokes	9450 35 Av SW	Seattle	98125	0800-2300	0800-2300	0800-2300
648	Hotel Andra	2000 4 Av	Seattle	98121	0000-2400	0000-2400	0000-2400
650	PCC	450 NE 71 St	Seattle	98115	0600-2400	0600-2400	0600-2400
651	Vintage Vino and Expresso	24081 SE 264 St	Maple Valley	98038	0500-2200 F: 0500-2300	0700-2300	0700-1900
653	Elm Coffee Roasters	240 2 Av S	Seattle	98104	0700-1900	0800-1800	0800-1800
654	Starbucks	2326 1 Av	Seattle	98121	0530-2000	0530-2000	0630-1900
655	Starbucks	211 Lenora St	Seattle	98121	0530-1800	0700-1730	0700-1700
656	Starbucks	1191 2 Av	Seattle	98101	0515-1800		
657	Starbucks	1301 2 Av	Seattle	98101	0500-1800		
658	Starbucks	200 University St	Seattle	98101	0600-1800	0700-2200	1200-1600
659	Starbucks	221 Pike St	Seattle	98101	0500-2000	0600-2000	0600-2000
660	Starbucks	1201 3 Av	Seattle	98101	0530-1800		
661	Starbucks	999 3 Av	Seattle	98104	0500-1800		
662	Starbucks	1125 4 Av	Seattle	98101	0430-2000	0500-1900	0500-1900
663	Easy Street Records	4559 California Ave SW	Seattle	98116	0700-1500	0700-2100	0700-1900
664	Starbucks	200 University St	Seattle	98101	0600-1800	0700-2200	1200-1600
665	Kent Arbor Heights 360 Park	11525 SE 240 St	Kent	98031	sunrise-sundown	sunrise-sundown	sunrise-sundown
666	Good Bar	240 2 Av S	Seattle	98104	1600-2400, F 1600-2600	1600-2600	1600-2400
667	Westlake Mezzanine	4 Av & Pine St	Seattle	98101	0500-2500	0600-2500	0600-2500
668	7-Eleven	9200 35th Avenue SW	Seattle	98126	0000-2400	0000-2400	0000-2400
669	Heritage Park	199 Union Av NE	Renton	98056	sunrise-set	sunrise-set	sunrise-set
670	Westin Hotel	1900 5 Av	Seattle	98109	0000-2400	0000-2400	0000-2400
671	Alki Mail & Dispatch	4701 SW Admiral Wy	Seattle	98116	0600-1900	0900-1700	0900-1600
673	Andiamo	938 110 Av NE	Bellevue	98004	1100-1400, 1700-2200	1700-2200	1700-2200
674	Safeway	4732 Brooklyn Ave NE	Seattle	98105	0600-2600	0600-2600	0600-2600
675	Denny Hall (DEN)	Memorial Way NE & NE Clallam Place	Seattle	98105	See UW Packet	See UW Packet	See UW Packet
676	The Sitting Room	108 W Roy St	Seattle	98119	1700-2600	1700-2600	1700-2600
677	7-Eleven	1607 Queen Anne Ave N	Seattle	98109	0000-2400	0000-2400	0000-2400
678	Pacific Regent of Bellevue	919 109 Av NE	Bellevue	98004	0000-2400	0000-2400	0000-2400
679	KCLS Covington Library	27100 164 Av SE	Covington	98042	M-TH 1000-2100, F 1000-1800	1000-1700	1300-1700
680	The Hardware Store Restaurant	17601 Vashon Hwy	Vashon	98070	M-TH 0800-2000, F 0800-2130	0800-2130	0800-2000
681	South Lake Union Whole Foods	22 Westlake Av	Seattle	98121	0600-2300	0600-2300	0600-2300
683	QFC Northshore	4101 49 Av NE	Tacoma	98422	0000-2400	0000-2400	0000-2400
684	International School	445 128 Av SE	Bellevue	98005	0700-1530	0700-1530	0700-1530
685	Starbucks	4147 University Way	Seattle	98105	0500-2300	0600-2200	0600-2200
686	Fed Ex	116 Andover Park E	Tukwila	98188	0700-2200	0800-1800	1100-1800
687	Subway	3320 W McGraw St	Seattle	98199	0700-2100	0800-2100	0800-2100
688	Jack in the Box	311 Griffin Ave E	Enumclaw	98022	0000-2400	0000-2400	0000-2400
690	Shell	7132 Delridge Way SW	Seattle	98106	0700-2300	0700-2300	0700-2200
691	Texaco Town Center Mini Mart	15410 NE Main St	Duvall	98019	0500-2300	0600-2300	0600-2300
692	Key Arena	305 Harrison St	Seattle	98109	0700-2200	0700-2200	0700-2200

Comfort Stations

693	Swedish Medical Center	1600 E Jefferson St	Seattle	98122	0700-2100	0700-2100	0700-2100
694	King County Metro Central VM	640 S Massachusetts St	Seattle	98132	0000-2400	0000-2400	0000-2400
695	Gracene's Cupcake Boutique	30800 3 Av	Black Diamond	98010	T & W 1000-1900	1100-1900	Closed
696	Bellevue Library	1111 110th Ave NE	Bellevue	98004	M - TH 0900-1100 F0900-1100	1000-1800	1200-2000
697	Denny Way Subway	97 Denny Way	Seattle	98109	0800-2230	0900-2200	0900-2120
698	Subway	305 Lenora St	Seattle	98121	0700-2300	0800-2300	0900-2200
699	Residence Inn Lake Union	800 Fairview Ave N	Seattle	98109	0000-2400	0000-2400	0000-2400
700	Chevron North Bend	745 SW Mt Si Blvd	North Bend	98045	0000-2400	0000-2400	0000-2400
701	Lake City Branch - Seattle Public Library	12501 28th Ave NE	Seattle	98125	M-TH 1000-2000 F 1000-1800	1000-1800	1300-1700
702	Atlantic Base VM	640 Massachusetts	Seattle	98134	0000-2400	0000-2400	0000-2400
703	North Base	2160 North 163rd St	Shoreline	98133	0000-2400	0000-2400	0000-2400
704	Chevron	15510 Aurora Ave N	Shoreline	98133	0000-2400	0000-2400	0000-2400
705	Taco DelMar	2136 1st Ave	Seattle	98121	1030-2200	1030-0300	1030-0300
706	Tacos Guaymas	6808 E Green Lake Way N	Seattle	98155	1030-2400	1030-2400	1030-2400
708	Roxbury 76	2851 SW Roxbury St SW	Seattle	98126	0000-2400	0000-2400	0000-2400
709	Union 76 Gas (Broadway & Roy)	915 E Roy St	Seattle WA	98102	0530 - 2100	0600-2100	0600-2100
711	Metropolitan Market	5250 40th Ave NE	Seattle	98105	2100 - 2500	2100-2500	2100-2500
712	Grease Monkey	14239 SE Petrovitsky Rd	Renton	98058	0800 - 2800	0800-1700	0900-1600
713	The Little Store at Richmond Beach	2002 NW 196th	Shoreline	98177	M-W-TH 0730-2100, T 0800-2310, F 0730-2230	0730-2230	0730-2100
714	Subway	255 Central Wy	Kirkland	98033	0700-2200	0800-2200	0900-2100
715	Magnolia Union 76 Gas (T-Key)	3301 W McGraw St	Seattle	98199	0000-2400	0000-2400	0000-2400
717	Shell Gas - K's Deli	3950 Leary Wy NW	Seattle	98103	0500-2300	0600-2300	0600-2200
718	World Pizza	627 S King Street	Seattle	98104	1000-2100	1000-2100	1000-2100
719	Ballard Firehouse Coffee	2622 NW Market St	Seattle	98107	0600-1800	0700-1800	0700-1800
720	Cafe Solstice	4116 University Way NE	Seattle	98105	M-TH 0630 - 2400, F 0630 - 2100	0700-2100	0700- 2300
721	Hop In Grocery	5321 NE 4th St	Renton	98059	0500-2400	0800-2400	Closed
722	Fresh Flours	1624 S McClellan St	Seattle	98144	0600-1800	0700-1800	0700-1700
723	Cafe Bengodi	1636 S McClellan St	Seattle	98144	1600-2100	1500-2100	1500-2100
724	Arco AM-PM Gas	2790 Auburn Wy S	Auburn	98002	0000-2400	0000-2400	0000-2400
725	American Hostell	520 S King St	Seattle	98104	0000-2400	0000-2400	0000-2400
726	Beacon Hill Shell	2424 Beacon Ave S	Seattle	98144	0000-2400	0000-2400	0000-2400
729	Onnuri Church	20150 45th Ave NE	Lake Forest Park	98155	0000-2400	0000-2400	0000-2400
730	Rite Aid	2603 3rd Ave	Seattle	89104	0700-2100	0800-2100	0900-1900
731	Beacon Hill Public Library	2821 Beacon Ave S	Seattle	89144	M-Th 1000-2000, Fri 1000-1800	1000-1800	1300-1700
732	Alder Hall/District Market	1315 NE Campus Parkway	Seattle	98195	See UW CS Packet	See UW CS Packet	See UW CS Packet
733	Lander Hall	1245 NE Campus Parkway	Seattle	98195	See UW CS Packet	See UW CS Packet	See UW CS Packet
734	Odegaard Library	4333 Brooklyn Ave NE	Seattle	98195	See UW CS Packet	See UW CS Packet	See UW CS Packet
735	Dempsey Hall	4333 Brooklyn Ave NE	Seattle	98195	See UW CS Packet	See UW CS Packet	See UW CS Packet
736	Parrington Hall (PAR)	4105 George Washington Lane	Seattle	98105	See UW Packet	See UW Packet	See UW Packet

Comfort Stations

737	Paccar Hall	4277 E Stevens Way NE	Seattle	98195	See UW Packet	See UW Packet	See UW Packet
738	Bartell Drugs	400 S Jackson	Seattle	98104	0600-2100	0800-1900	0800-1900
739	McDonalds	14120 SE Petrovitsky Rd	Renton	98058	0600-2100	0600-2100	0600-2100
740	Shell Gas	201 Auburn Wy S	Auburn	98002	0000-2400	0000-2400	0000-2400
741	7-Eleven	1105 NE 47 St	Seattle	98105	0000-2400	0000-2400	0000-2400
743	Starbucks	4233 SW Alaska St	Seattle	98116	0600-2200	0600-2200	0600-2200
744	IT Headquarters	4535 44th Ave SW SW 202	Seattle	98116	0830-1730	Closed	Closed
745	Alaska Street Tattoo Parlour	4310 SW Alaska St	Seattle	98116	1100-1900	1100-1900	1100-1900
746	Round 1 Bowling and Amusement	2351 Southcenter Mall	Tukwila	98188	1000-2600	1000-2600	1000-2600
747	Top Pot	2758 Alki Ave SW	Seattle	98116	0600-1900	0600-1900	0600-1900
748	Casa Patron	805 NE 65th St	Seattle	98115	1100-2400	1100-2600	1100-2600
749	Cafe' Barjot	711 Bellevue Av E	Seattle	98102	0700-1400	0800-1400	0800-1400
750	Porters Shell Station	812 NE 65 St	Seattle	98115	0000-2400	0000-2400	0000-2400
751	Coffeemind	1907 10 Av W	Seattle	98119	0700-1700	0700-1700	0700-1700
752	KFC Taco Bell	210 W Mercer St	Seattle	98119	1000-2400	1000-2400	1000-2400
753	Chevron	9800 NE 116th St	Kirkland		0000-2400	0000-2400	0000-2400
754	Fred Meyer	100 NW 85th St	Seattle	98117	0700-2300	0700-2300	0700-2300
755	McCollum Park & Ride	620 128th St SE	Everett		0000-2400	0000-2400	0000-2400
756	REI - Recreational Equipment Inc	222 Yale Ave N	Seattle	98109	0900-2100	0900-2100	1000-1900
757	Fairwood Pet Center	14201 SE Petrovitsky Rd	Renton	98058	1000-2000	0900-2000	1000-1900
758	Safeway	9620 28th Av SW	Seattle	98126	0000-2400	0000-2400	0000-2400
759	Cenex Gas Station	32632 3rd AV	Black Diamond	98010	0500-2000	0600-2100	0500-2000
762	Walgreens	9456 16th Ave SW 98106	Seattle	98106	0800-2200	0800-2200	0800-2200
760	Starbucks	4112 NE 4th St	Renton	98059	0400-2000	0430-2000	0430-2000
761	McPherson's Fruit & Produce	4500 15th Ave S	Seattle	98108	0600-2100	0600-2100	0600-2100
762	Walgreens	9456 16 Ave SW	Seattle	98106	0900-2100	1000-1800	1000-1800

Central Business District (CBD)

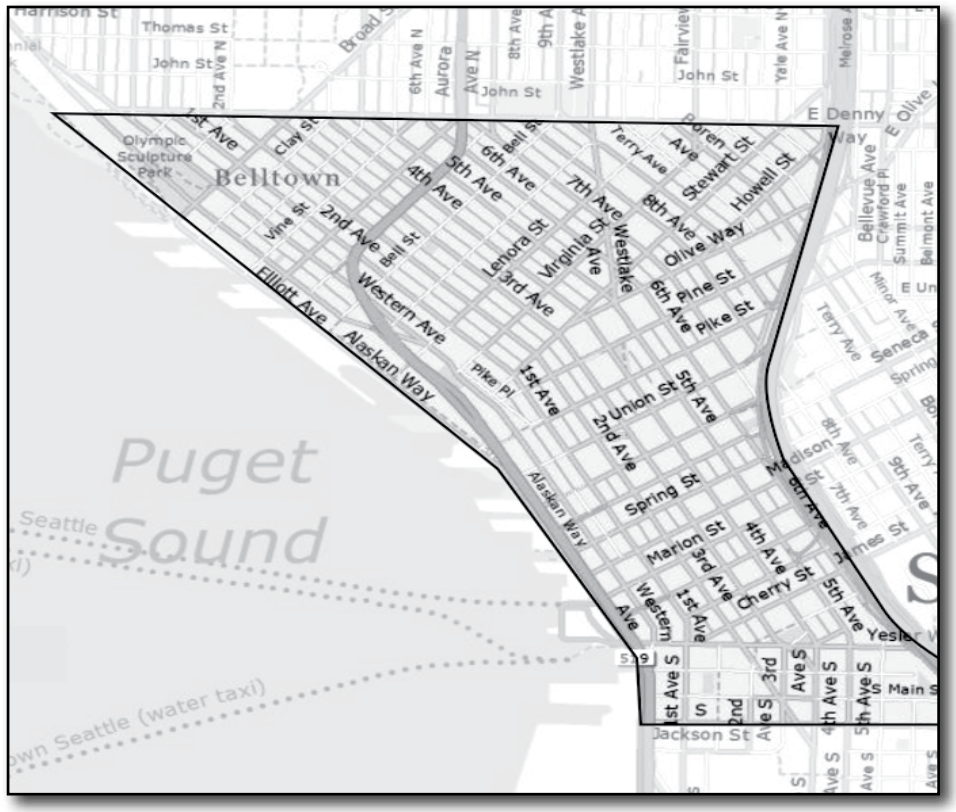

The Central Business District (CBD) is the area bordered by S. Jackson Street, I-5, Denny Way and the waterfront.

City and County Zones

There are two fare zone areas for Seattle and King County. The city zone is essentially the area within the Seattle city limits. The city zone is bounded by Puget Sound on the west, N 145th Street on the north and Lake Washington on the east.

The southern boundary does not follow the city limits exactly. Fare zone buffer boundaries are identified on individual route maps. The county zone is that portion of King County outside the city zone boundaries.

- Customers boarding or alighting along the zone line pay a one-zone fare and are issued a zone exempt transfer if requested. Examples are routes operating along SW Roxbury Street and along N 145 Street.
- Customers boarding a coach at the closest stop before or at the zone line intersection are considered within the zone the coach is traveling toward. Customers leaving the coach at the closest stop after or at the zone line intersection are considered in the zone the coach is traveling from.
- This does not apply to routes traveling over the Lake Washington bridges, via I-5 (except if scheduled via 145 Street Freeway Station), or on SR-509.

Buffer Zones

Persons boarding in buffer zones are considered within the zone they are traveling toward. Persons leaving the coach in a buffer zone are considered within the zone they have just left. The E Marginal Way S buffer zone boundary in south Seattle has the following variations:

- E Marginal Way S, between Ellis Avenue S (farside northbound, nearside southbound) and the Duwamish River
- Between E Marginal Way S and Ellis Avenue S and the Olson Place SW and Myers Way S Park & Ride (e.g. Routes 131, 113, 134)
- Between 35 Avenue SW and SW Roxbury Street and E Marginal Way S and S Boeing Access Road

Some routes must be routed into the county zone in order to provide a layover and turnaround point. No zone fare is to be charged in those cases.

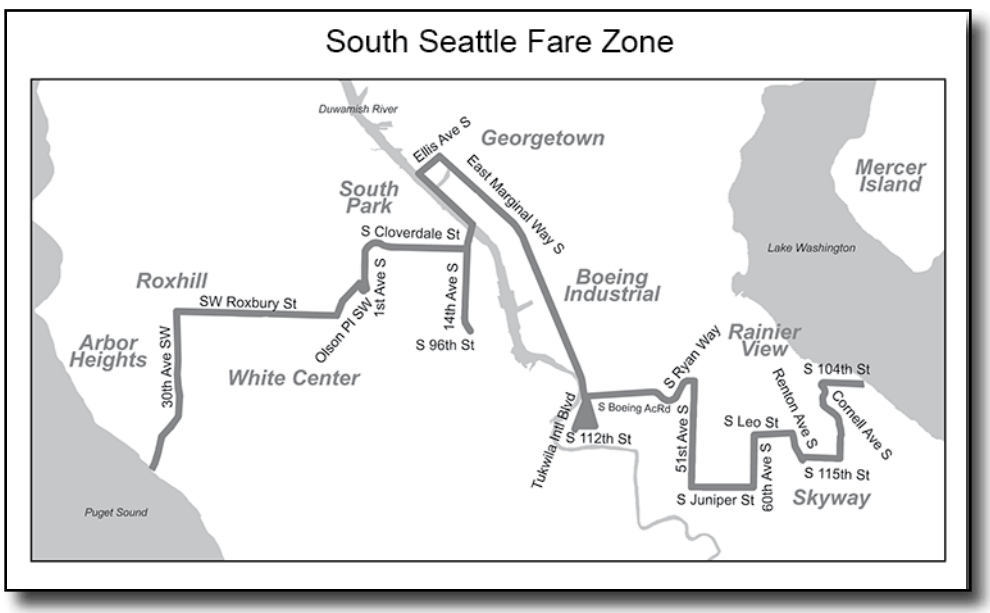

See the Fare Zones map in the Associated maps section for the complete fare zone boundary.

Safety Stops

You are required to follow the safety stop instructions described on the individual route pages or on service adjustments. Safety stops may apply to base routes, deadhead routes, or special routes. You must determine if any portion of your route is affected by a safety stop. When no specific location is identified in *The Route Book*, the Safety Stop can be made at the first available zone. For all Safety Stops with a defined location, the Safety Stop must be made at that location.

At locations where 90 lbs of air pressure is required, make a complete stop. Do not proceed with less than 90 lbs pressure. Call the coordinator.

The safety stops are as follows:

- All transit facilities stop bars: Make a stop at all stop bars and check area; proceed with caution.
- NE 135 St at farside 93 Avenue NE, (before crest of hill), eastbound on Routes 234 & 244: test brakes and check air pressure for a minimum of 90 lbs.
- E Galer St at Grandview Pl E on Route 10: Make a stop and check for oncoming traffic; proceed with caution.
- James St at 5 Avenue, westbound: Test brakes and check air pressure for a minimum of 90 lbs.
- James St at 9 Avenue, westbound, turning on 9 Av: Make a stop and check for oncoming traffic; proceed with caution.
- Jefferson St at 9 Av, westbound: Test brakes and check air pressure for a minimum of 90 lbs.
- Madison St at 6 Av, westbound Route 12: Test brakes and check air pressure for a minimum of 90 lbs.
- Queen Anne Av N and W Highland Dr, southbound on Routes 2, 13, & 29; test brakes and check air pressure for a minimum of 90 lbs in the zone nearside on W Highland Dr.

Slow Orders

You are required to follow the slow order instructions described on the individual route pages or on service adjustments. Slow orders apply to base routes, deadhead routes or special routes, even though only regular service routes are listed below. You must determine if any portion of your route is affected by a slow order and operate according to the reduced speed limit established for that location.

The Slow Orders Are as Follows:

- I-5 express lanes northbound; Coaches exiting at the NE 42 St off-ramp must not exceed 20 mph. Deceleration must begin at or before the crest of the I-5 freeway bridge; the coach must not be exceeding 20 mph when the front of the coach passes the speed limit sign.
- I-5 express lanes southbound; For coaches traveling in the inside HOV lane, speed limit is 40 mph from the Mercer St off-ramp to the approach to the tunnel exiting onto 5 Av at Cherry Street.
- 3 Av W between W Smith St & W Fulton St; 20 mph or less on Routes 3, 4, 13 & 29.
- 3 Av NE between NE 130 St & NE 135 St; 20 mph or less on Routes 980, 982, 992, 986, 987, 988, 989, 994 & 995.
- SE 4 St between Union Av SE & Chelan Av SE; 15 mph or less on Route 114.
- 24 Av NW between NW 92 St & NW Neptune Pl; 20 mph or less on Route 18 Express.
- 24 Av S between S Dearborn St & S Norman St; 15 mph or less on Route 4.

- 26 Av SW between SW Barton St & SW Roxbury St; 20 mph or less on Routes 21, 22, 120, & 673.
- 30 Av W/31 Av W between W Tilden St & W Jameson St; 15 mph or less on Route 24.
- 32 Av NW north of NW 85 St (Golden Gardens Dr NW, View Av NW, Loyal Av NW); 20 mph or less on Route 17 Express.
- 34 Av at E Howell St to E Denny Way at 36 Av; 10 mph or less on Route 2 trolley.
- 38 Av NE between NE 85 St & NE 86 St; 15 mph or less on Route 71.
- NE 86 St between 38 Av NE & 35 Av NE; 15 mph or less on Route 71.
- NE 55 St between 35 Av NE & 40 Av NE; 20 mph or less on Routes 62, 65 & 74.
- 55 Av NE between NE 70 St & NE 65 St; 10 mph or less on Routes 71 (SB only) & 76 (SB only).
- 57 Av S between Rainier Av S & Waters Av S; 5 mph or less for all trolleys on Route 7.
- 64 Av S between nearside S Cooper St & nearside Waters Av S; 10 mph on wet pavement on Route 7.
- NE 65 St between 35 Av NE & 40 Av NE; 20 mph or less on Routes 62, 71 & 76.
- NE 87 St/7 Av at 112 Av NE; 10 mph or less over dip in the road on Route 893.
- S 116 St at 1 Av S; 10 mph or less on Route 128.
- 119 Av SE between SE 48 St & SE 60 St; 20 mph or less on Routes 114 & 240.
- N 143 St between Greenwood Av N & Linden Av N; 20 mph or less on Route 28 Express.
- N 160 St eastbound from crosswalk nearside Dayton Av N to crosswalk farside Dayton Av N; 5 mph or less on Route 330.
- S 208/212 St westbound between 98 Pl S & 91 Pl S; 25 mph or less on Route 157.
- SW 325 St/SW 327 St between 35 Av SW & 26 Av SW; 15 mph or less on Route 187.
- SW Admiral Way westbound between 59 Av SW & 63 Av SW; 20 mph or less on Route 56.
- Alaskan Way Viaduct (AWV); 25 mph between S King & S Atlantic St.
- Aurora Av N between Harrison St & Mercer St; 25 mph or less on Routes 5, 26 Express, 28 Express & 675 (E Line).
- Beach Dr SW between 48 Av SW & SW Shore Pl St; 15 mph or less on Routes 53.
- NE Bothell Way between Ballinger Way NE & 61 Avenue NE; 30 mph or less. Routes 309 Express, 312 Express 331, 342, 372 Express & 522 Express.
- Condon Way W between W Howe St & W McGraw St; 15 mph or less on Route 31.
- Convention Place Station, lane 7; 5 mph or less on Routes 41, 74, & 255.
- Convention Place Station, lane 11, 5 mph or less on Routes 101, 102, & 150
- First Av and Second Av, Black Diamond, between First Av/Baker St and Second Av/ Lawson St; 15 mph or less on Route 143.
- W Fulton St between 8 Av W & 10 Av W; 15 mph or less on Route 1.
- Grandview Pl E between E Galer St & E Garfield St; 10 mph or less on Route 10.
- James St westbound between 9 Av & 3 Av; 10 mph on dry pavement and 5 mph on wet pavement; eastbound between 4 Av & 6 Av: 10 mph.
- Kirkwood Pl N between N 56 St & Meridian Av N: 20 mph or less on Routes 62 & 82.
- Lake Dell Av and E Alder St between 32 Av & Lake Washington Blvd; 10 mph or less on Route 27.
- W Laurel Dr NE/E Laurel Dr NE from NE 45 St & 52 Av NE to E Laurel Dr NE and 54 Av NE; 10 mph or less on Route 995.

- Madison St westbound between 6 Av & 1 Av; 10 mph on dry pavement and 5 mph on wet pavement on Routes 12 & 62.
- Marine View Dr between SW 106 St & 35 Av SW; 20 mph or less on Route 21X.
- NOAA 10 mph or less on all roadways in NOAA except NE NOAA Dr for Routes 62 & 74.
- NE Northgate Way eastbound between 24 Av NE & NE Lake City Way; 20 mph or less on Route 75.
- Queen Anne Av N southbound between W Highland Dr & W Roy St; 10 mph on dry pavement and 5 mph on wet pavement on Routes 2, 13 & 29.
- Rainier Av S between S Court St & S Andover St; 25 mph for all trolleys.
- Rainier Av S at S Walden St; 20 mph or less southbound for all trolleys on Route 7.
- Seneca St at 2 Av; 5 mph or less when crossing 2 Av and entering the bus only lane on Routes: 21X, 55, 56, 57, 62, 120 and 673 (C Line).
- SW Roxbury St between 31 Av SW and 35 Av SW; 15 mph or less on Routes 21, 22, and 673 (C Line).
- Taylor Av N between 1700 block & Howe St; 10 mph or less.
- Thackeray Pl NE between NE 42 St & NE 50 St; 20 mph or less on Route 26 Express.
- W Viewmont Way W at W Dravus St; 20 mph or less on W Viewmont Way between W Bertona & W Barrett St on Route 24.
- SW Windmill St between 99 Av SW & 97 Av SW; 15 mph or less on Route 119.

Special Lane Operations

State law prohibits large vehicles from the left lane on limited access highways with three lanes or more in one direction. There are exemptions that benefit the way Metro provides service.

- HOV lanes are not considered the left lane of a roadway.
- On I-90 between Exit #2A and Exit #10 you may continue to operate in the left lane as you prepare to enter the HOV lane or exit into the Rainier flyer stop.
- On the I-5 corridor between the I-405 interchange at Southcenter and the I-405 interchange just beyond Alderwood Mall is exempt, including express lanes.

When operating outside these exempted areas, buses may not operate in the third lane or beyond except to enter a left side HOV lane.

Bus/Carpool Lane, I-5:

- North of NE Northgate Way, peak-hours only, coaches entering or exiting the express lanes are to continue through in the bus/carpool lane (southbound a.m., northbound p.m.). Do not use this lane in the off-peak direction. Coaches coming from regular lanes of I-5 may use bus/carpool lane during peak hours (southbound a.m., northbound p.m.).
- South of Mercer Street on the southbound express lanes, when instructed to exit at 5 Avenue and Columbia Street, operate in the bus/carpool lane.
- Northbound, south of Seneca Street, coaches are to use bus/carpool lanes and may remain in the left lane.
- Southbound, south of Seneca Street, coaches are to use the bus/carpool lane. This procedure is optional for coaches routed off the freeway at the Kent/Des Moines exit.
- During off-peak hours or upon reaching the end of a bus/carpool lane during peak hours, (except as outlined above) coaches are to operate in the right two lanes of I-5.

Bus/Carpool Lane, I-405:

The “bus/carpool” lane, on I-405 between Coal Creek Parkway and Sunset Boulevard, may be used at all times.

Metered Freeway on Ramps:

Many freeways have special split entrance metered on-ramps with one portion for single occupancy vehicles and one for high occupancy vehicles. When an HOV lane is provided, always use the HOV portion of the on-ramp.

Bus/Carpool Lane, I-90

The I-90 HOV Lane (W/B) now extends to 80 Avenue NE Bus/Carpool off-ramp.

Bus/Carpool Lane, SR-520

Headlights must be on and variable speed limits observed while in this lane. Use extra caution and reduce speed when traffic is slow and heavy, as traffic may “jump” into your lane unexpectedly.
Do not pass coaches at Yarrow Point or Evergreen Point stations.

SR-522, “Transit Only” Lanes

Between Lake City Way and Kenmore, operate in “Buses/Transit Only” lane.

- Lane is restricted to transit 24/7.
- Speed limit is as posted.
- Lane use is permitted at business access delineated by skipped striping and at intersections as a right turn lane.
- Slow order of 30 mph eastbound bus lane on NE Bothell Way between Ballinger Way NE and 61 Avenue NE.

Bus/Carpool Lane, Aurora Avenue N

The “bus/carpool” lane, northbound on Aurora Avenue N between N 115 Street and N 145 Street, may be used at all times.

Interbay BAT Lanes

The following are guidelines for utilizing the Interbay BAT (Business Access & Transit) lanes along both Elliott Avenue W and 15 Avenue W:

- Bikes are allowed in the lane per traffic laws and buses should pass bikes with care.
- Right-turning cars share the lane with buses.
- Express and deadheading buses may pass stopped locals but generally are encouraged to use the BAT lanes.
- Cars are allowed to park in the lanes in many locations during non-peak hours.
- Northbound buses may operate straight through the Galer Street flyover intersection only when the center vehicle signal is a green ball. The right turn arrow signal is for right turning traffic only.

Alaskan Way Viaduct Operation

The following restrictions apply to transit operations on the Alaskan Way Viaduct:

- Slow Order of 25 mph or less between S King and S Atlantic Streets in both directions.
- Coaches must operate in the right lane only in both directions,
  S Massachusetts Street - Battery Street (N/B right two lanes, S King Street - Seneca Street).
- Coaches entering the Alaskan Way Viaduct S/B at Columbia St need to merge to the right lane as soon as safely possible.
- Coaches must not pass other coaches between S King and S Atlantic Streets in both directions.

4th/Olive Turning Policy

Due to traffic and lane revisions special operating procedures are no longer required for this turn.

Skip Stop Operation in the CBD

The CBD is the area bordered by S. Jackson Street, I-5, Denny Way and the waterfront. (See CBD map in Associated Maps section.)
Coaches traveling on 2nd, 3rd or 4th Avenues shall adhere to the following guidelines to insure smooth traffic flow during skip stop operations in the CBD.

- Coaches that are not traveling in the curb lane may pass a coach servicing a zone not serviced by the passing coach. When passing, tap the horn twice to alert the other driver of the passing maneuver.
- Coaches that are not traveling in the curb lane shall yield to coaches attempting to pull out of a zone, allowing them to safely get back into traffic. The yielding coach may then pull into the bus lane and continue to their zone.
- If there is a coach in each lane of traffic at a red light, when the light turns green the coach in the #2 lane shall yield to the coach in the curb lane.
- On 3rd Avenue, do not pass a trolley which is slowing down for special work.

4th Avenue Island Stop at 4 Avenue/S Jackson Street

The stop is used by coaches traveling N/B on 4th Avenue S continuing to 3rd Avenue S.

Olive Way/Terry Avenue Zone

All coaches traveling eastbound on Olive Way and turning left on Terry Avenue are not to use the zone on Olive Way, nearside Terry Avenue.

SODO Busway Speed Limit

25 mph or less on SODO busway between S Royal Brougham Way and S Holgate St both directions.

Photos not available for these Operators of the Month:

Sandra Bolden
East Base Operator of the Month
January 2017

Mohamed Malickdiakite
Central Base Operator of the Month
May 2017

Suzette Butler
North Base Operator of the Month
June 2017

Trevor Hoit
Ryerson Base Operator of the Month
November 2017

Skip Stops - 2 Av, 4 Av and Other CBD Streets

COLOR	ZONES	ROUTES
White	2 Av/Stewart St (fs) 2 Av/Seneca St (fs) 2 Av/Chery St (ns) 2 Av/Yesler St (fs)	**111, 114, 212, 214, 216, 217, 218, 219, ST 554, CT & PT routes**
	4 Av/S Washington St (fs) 4 Av/Cherry St 4 Av/Seneca St 4 Av/Pike St	**111, 114, 212, 214, 216, 217, 218, 219, ST 554, CT & PT routes**
Orange	2 Av/Lenora St (fs) 2 Av/Pike St (fs) 2 Av/Marion St (ns) 2 Av/James St (ns) 2 Av/S Jackson St (ns)	**21X (drop off), 37 (SB), 76, 77, 113, 121, 122, 123, 143, 157, 158, 159, 177, 178, 179, 190, 192, 301, 308, 312, 316, 522, PT 577, PT 578**
	4 Av/James St (ns) 4 Av/Marion St (fs) 4 Av/University St (fs) 4 Av/Pike St (fs)	**76, 77, 113, 121, 122, 123, 143, 157, 158, 159, 177, 178, 179, 190, 192, 252, 257, 268, 301, 308, 311, 312, 316, 522, 545, PT 577, PT 578,**
Special: Purple Tan Black	4 Av/Stewart St (fs) Olive St/6 Av (ns) Olive St/8 Av (ns)	**Purple**: 4 Av/Stewart St (fs): only routes turning onto 1 Av or 2 Av **Tan**: Olive St/6 Av (ns): Routes serving Howell St and I-5 Express Lanes **Black**: Olive St/8 Av (ns): Routes serving Olive and the I-5 regular lanes Routes 212, 214, 216, 217, 218 and 219 stop at both **Tan** and **Black** special stops

STREET	ZONES	ROUTES
Pike St	3 Av (ns)	**Route 49 layover only**
	4 Av (ns)	**10, 11, 43, 47, 49**
	6 Av (ns)	**76, 77, 301, 308, 312X, 316, 522**
Stewart St	4 Av (fs)	**Only routes turning left onto 1 Av or 2 Av**
Union St	6 Av (fs)	**All routes are to stop farside of 6 Av**
	4 Av (fs)	**All routes are to stop farside of 4 Av, except routes turning south on 3 Av**

Skip Stops - 2 Av, 4 Av and Other CBD Streets

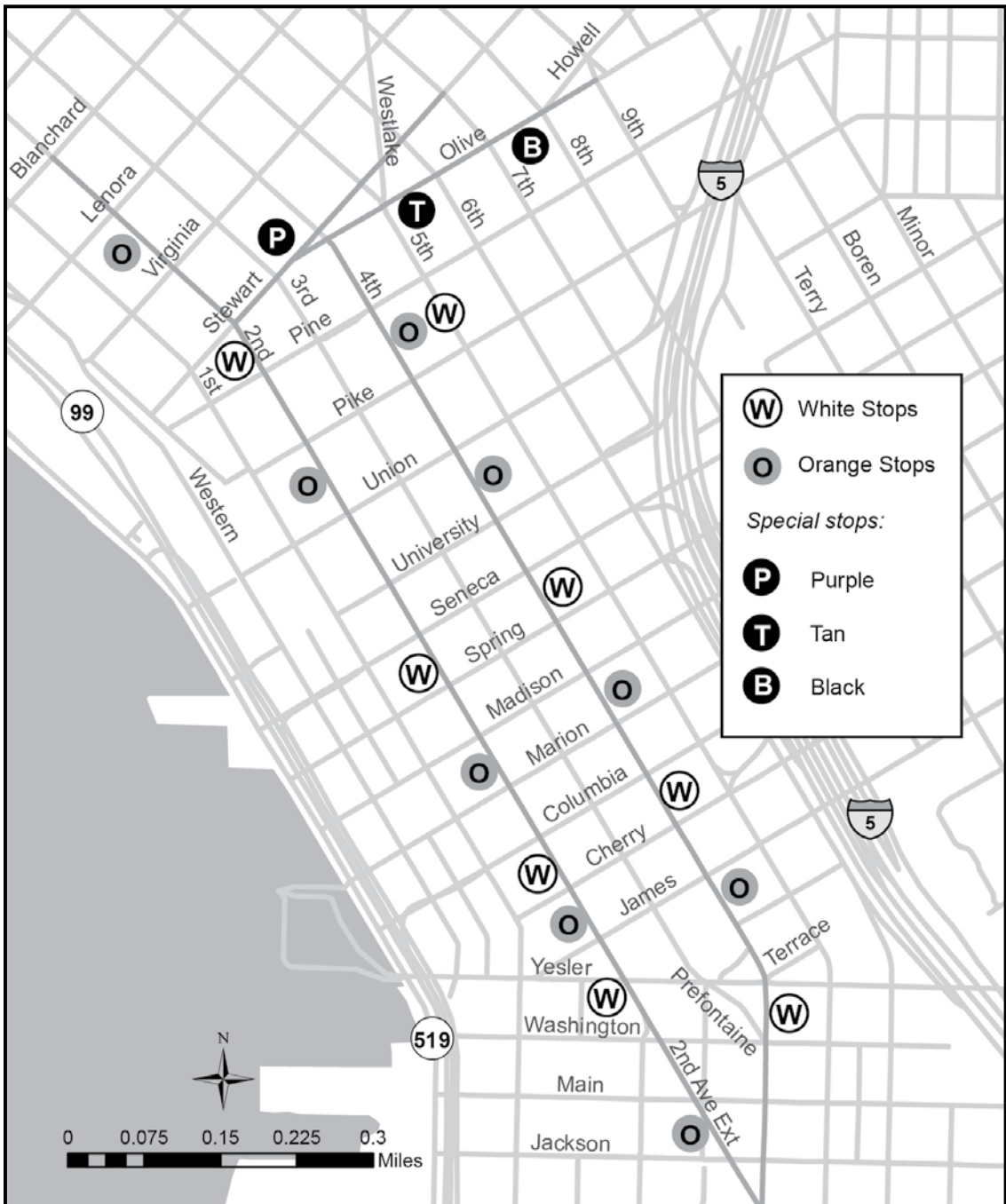

Skip Stops - 3 Av

COLOR		ZONES	ROUTES
Blue	N/B	James St (ns) Madison St (ns) Union St (ns) Pine St (fs)	**5, 5X, 19, 21, 21X, 24, 26X, 27, 33, 28X, 55, 56, 57, 116X, 118X, 119X, 120, 124, 125, 131, 132, 304, 355**
	S/B	Pike St (fs) Seneca St (fs) Columbia St (fs)	**NOTE: S/B only Routes 5, 5X, 21, 21X, 55, 56, 57, 116X, 118X, 119X serve Red stop ns Pike St.**
Green	N/B	James St (ns) Madison St (ns) Union St (ns) Pine St (fs)	**17X , 18X, 37, 40, 62**
	S/B	Pine St (ns) Union St (fs) Marion St (ns) James St (fs)	
Red	N/B	Prefontaine Pl S Cherry St (fs) Seneca St (ns) Pike St (fs)	**RapidRide C, D, E, 15X**
	S/B	Pike St (ns) Seneca St (fs) Columbia St (fs)	
Yellow	N/B	Prefontaine Pl S Cherry St (fs) Seneca St (ns) Pike St (ns)	**1, 2, 3, 4, 7, 13, 14, 29, 36, 49, 70**
	S/B	Pine St (ns) Union St (fs) Marion St (ns) James St (fs)	

Skip Stops - 3 Av

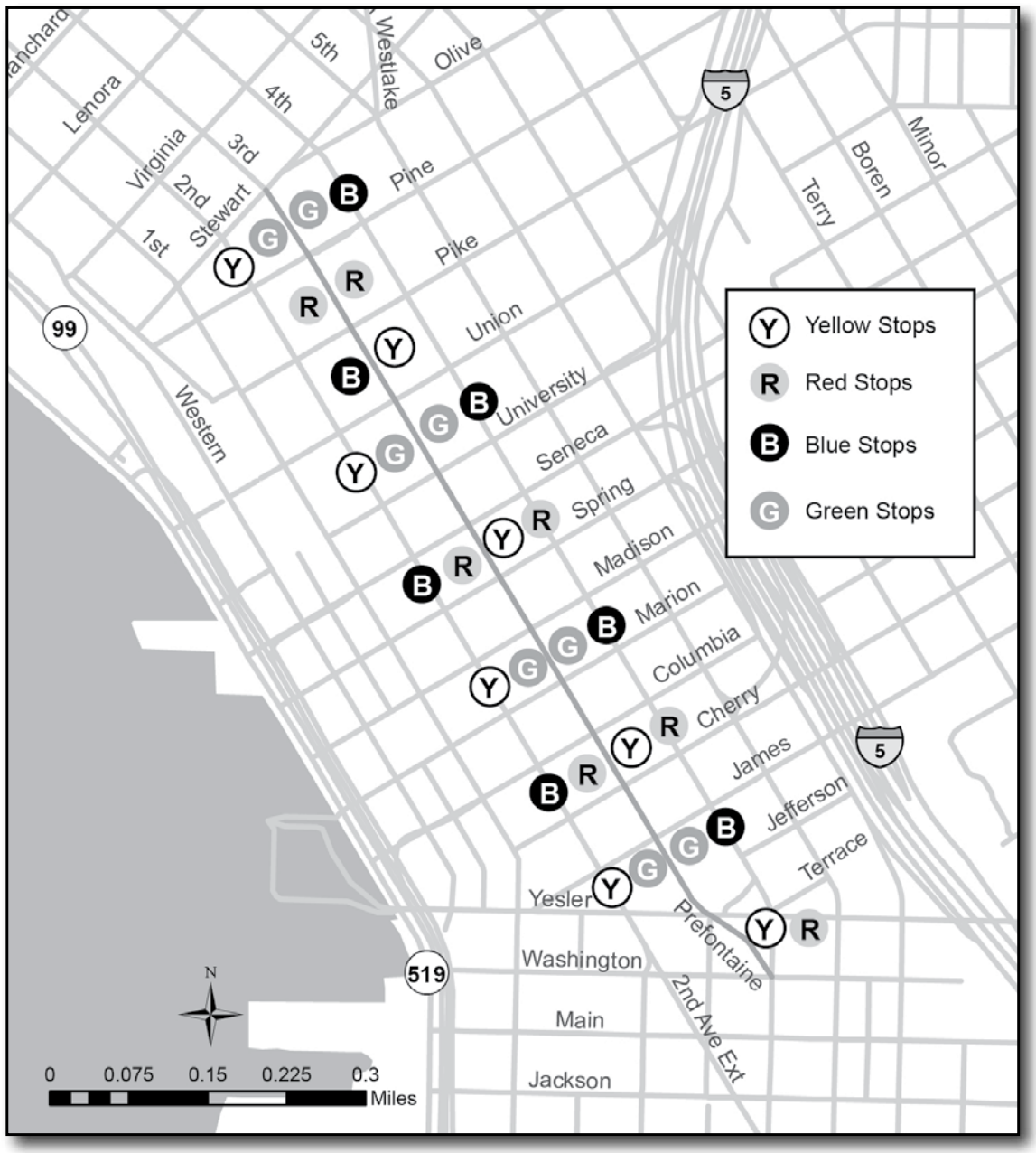

Metro Transit Summary of Fare Rates

Adult Fare:	
all zones off-peak	$2.50
one zone peak-hour	$2.75
two zone peak-hour	$3.25
ORCA LIFT reduced fare	$1.50
Youth/Student Fare (ages 6-18)**:**	
All zones at all times	$1.50
Child Aged 5 and Under:	
Four children per paying adult.	Ride Free
Each additional child pays Student/Youth fare.	$1.50
Animals	
(See *The Book, Section 4.16,* for further information.)	
Non-service dogs occupying a bus seat are charged the same off-peak or peak fare as the customer unless they ride on the owner's lap. Other animals in containers or carriers are charged the same fare as the customer if the container or carrier occupies a seat.	Peak/Off-Peak Fare
Service animals for persons with disabilities ride free.	Ride Free
Other animals are not charged a fare.	Ride Free
Regional Reduced Fare Permit (RRFP):	
All zones at all times	$1.00
Personal Care Attendant RRFP (PCA RRFP) - Attendant	Ride Free
ACCESS	$1.75
Vanpool (Metro Monthly Vanpool/Transit Pass - not Valid on Sound Transit Service)	
One Zone	$2.75
Two Zone	$3.25
Custom Bus Service	
Cash fare	$5.25
Exception Route 952	
(Kennydale, Kirkland, Bellevue)	$3.75
(Auburn, Kent)	$4.25
Subcontracted Service	
Charged as regular service	Comparable Fare

Fares

Sound Transit Express Bus Fares

Fare Type	One-County Fare (Within One County)	Multi-County Fare (Across County Line)
Adult	$2.75	$3.75
Youth	$1.50	$2.75
Senior/Disabled*	$1.00	$1.75
ORCA LIFT reduced fare	$1.50	$2.75

* *Requires Regional Reduced Fare Permit.*

ST Express bus fares are determined by county lines. One-county fares cover rides within a single county, and multi-county fares cover rides that cross county lines. Please note that ST Link Light Rail and Sounder trains have unique fare structures.

Community Transit Summary of Fare Rates

Fare Type	Local	Commuter South/Everett	Commuter North/East*
Adult (19-64)	$2.25	$4.25	$5.50
Youth	$1.50	$3.00	$4.00
Reduced Fare	$1.00	$2.00	$2.50

** Applies on Routes 421, 422, 424, 425, 821 when travelling to/from Seattle and Lake Stevens, Marysville, Monroe, Snohomish or Stanwood. Notify the driver if traveling only between Seattle and Lynnwood Transit Center to be charged the "South/Everett" fare.*

Pierce Transit Summary of Fare Rates

Fare Type	Local	Weekend All-Day Pass
Adult	$2.00	$5.00
Youth**	$1.00	$2.50
Discounted Fare*	$1.00	$2.50

** To be eligible for Discounted Fare, passenger must be a senior, have a disability or be a Medicare Card holder (RRFP card required). Must show Regional Reduced Fare Permit.*

*** Ages 6 - 18. Children 5 and younger ride free with fare-paying passenger.*

Introduction

Customers must pay exact cash fare, present a valid paper transfer, or tap an ORCA card loaded with a pass or e-Purse value. Riders with an RRFP printed on an ORCA or non-ORCA card can present the permit and pay the reduced fare in cash without tapping.
Routes 116/118/119 fare collection procedures have special instructions. Please refer to the Route 118 route pages for specific information.

Fare Collection and Loading Procedures

Fare Pre-Payment

Customers may pre-pay a two-zone and/or peak-hour fare and receive a transfer punched accordingly.

Fare Collection and Door Operation

With the exception of RapidRide and inbound Vashon service, Metro buses operate on a pay-on-entry system.

- Use the front door for loading passengers.
- Riders are encouraged to exit through the back door whenever possible; this speeds up boarding, especially in the CBD.
  - *Anyone* may exit through the front door.
  - Note: The Night Stop Program (See Rule 11.19) uses front door only operation for deboarding.

Rear Door Procedures

- Open the rear door whenever passengers are waiting at the rear door to exit. This applies both to day and night service. (Note: The Night Stop Program uses front door only operation for stops made outside of posted bus zones.)
- Carefully monitor the interior passenger mirror for customers moving toward the rear door to disembark. Open the rear door to allow them to exit.
- Check the interior rear stairwell mirror to ensure that the rear doorway area is clear before closing the rear door. Watch the rear door fully close to ensure that no one is trapped in the door.
- Should an intending passenger board through the rear door, play the appropriate Public Service Announcement (PSA) or use the PA system once only to remind the passenger of the fare payment procedure. Do not get into a fare dispute. (See Rules 3.11 and 12.08.)

Fauntleroy and Vashon Ferry

For terminal and service trips on routes 116, 118 and 119, see corresponding route pages for description and details.

Off-Peak Fare

Off-peak fares are in effect during the day, 9 a.m. to 3 p.m., and from 6 p.m. through the night until 6 a.m. the following day. However, some trips beginning or ending in peak-hour time periods are considered off-peak trips. This is to avoid having alternating off-peak/peak fares charged during a single trip. Trips are considered off-peak unless a ($) indicate appears on the run card.

- Saturday, Sunday, Sunday scheduled holidays and select weekday schedule holidays charge off-peak fares throughout the day.
- No zone-fares are charged during off-peak hours.

Peak-Hour Fare

Peak-hour fare is charged on weekdays from 6 a.m. to 9 a.m and 3 p.m. to 6 p.m. However, there are trips beginning or ending outside the peak-hour time periods that are considered peak-hour trips. This is to avoid having alternating peak/off-peak fares charged during a single trip. A peak trip is indicated on the run card with a dollar sign ($).

- When operating a base route or an in-service “Y” route the peak-hour fare applies if more than half of the trip is in the peak period.
- An off-peak transfer or monthly pass may be used during peak-hours with appropriate payment of additional fare.

Zone Fare

Zone fares are charged to adults only during peak-hour periods when a zone boundary is crossed. Outbound fare sets are set to one-zone instead of two-zones on the following routes:

5	101	113	119	125	150	312	372
22	102	116	120	131	304	316	675 E Line
77	106	118	124	132	308	355	

Allow customers riding outbound trips on these routes to pay the one-zone fare amount displayed on the ORCA card reader. Do not get into fare disputes over zone fares. If a customer specifically requests to pay a two-zone fare, please do a temporary fare override on the DDU to charge for two-zones.
All other routes crossing a zone boundary, including inbound trips on the routes listed above, have a two-zone fareset.

ORCA Manual (Temporary) Fare Override

From the fares screen of the DDU press **$⊘** (temporary fare override – 3rd button down on the left). Customer taps card. The fare set reverts back to the fare pre-set following the transaction.

Adult Fare

Customers who are 19 years and older are charged a peak-hour fare and zone fare, if applicable. Senior citizens and customers with disabilities who show a valid Regional Reduced Fare Permit (RRFP) pay a reduced fare.

Child Fare

Up to four children age five and under may ride free when accompanied by a responsible person paying an adult fare. Additional children must pay a youth fare.

Youth Fare

Persons age six through 18 and persons over 18 who receive student passes from public school districts pay $1.50 on all regular Metro service, with the privilege of transfer.
No peak-hour or zone fare is required.

Regional Reduced Fare Permit (RRFP) and Personal Care Attendant Permit (PCA RRFP)

ORCA RRFP

Metro, along with several Puget Sound area transportation agencies, offers a "Regional Reduced Fare Permit (RRFP)" to eligible senior citizens and customers with disabilities. The permit allows a customer to ride at a reduced rate.

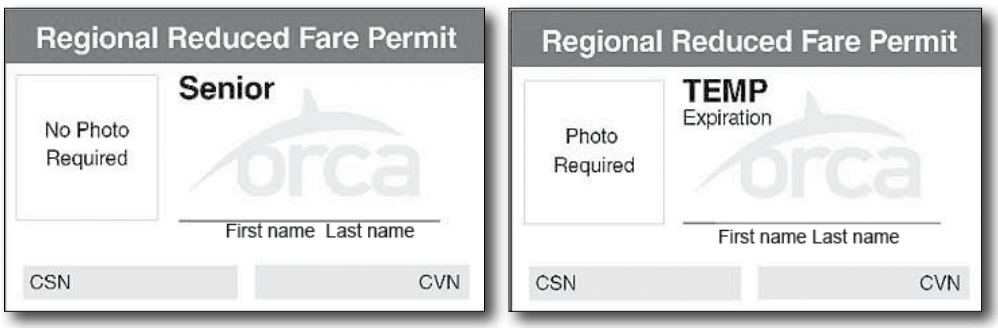

- Customers with temporary disabilities may be issued a temporary RRFP valid for up to five years depending on documentation submitted.
- Customers using ORCA RRFPs pay reduced fare by tapping the card if there is E-purse or a monthly pass loaded on the card. Customers that want to pay cash do not tap the card and simply show the driver the card to verify it is a valid RRFP.

RRFP -Old Style

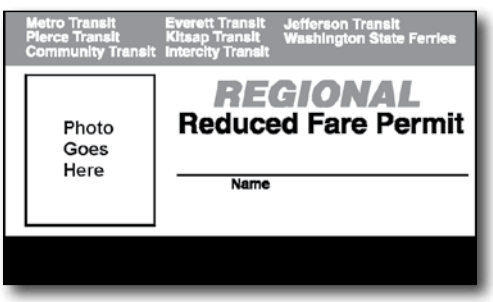

Both ORCA RRFPs and old style RRFPs are in circulation.

- Customers using old style RRFPs must pay with cash or a Metro ticket at the farebox. A paper transfer is issued, if requested.
  - Old style RRFPs are accepted on all regular and Custom Bus Metro routes.
- Qualifications for the permit are as follows:
  - Persons 65 or older.
  - Medicare card holders.
  - Persons who meet specific disability eligibility criteria. (Contact Metro Customer Service for further information.)
- RRFPs (all types) are available at the Customer Service Office (CSO) in the King Street Center.
- Only Senior RRFPs are available at the Metro Customer Stop located on the mezzanine level of the Westlake Tunnel Station.
- Customers may exchange a valid old style RRFP for an ORCA RRFP at no cost.

PCA RRFP

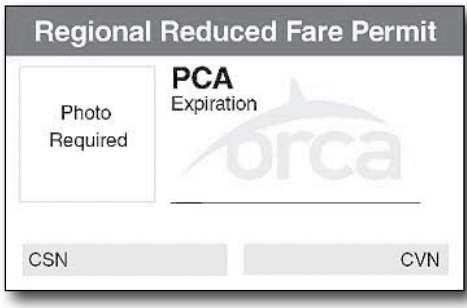

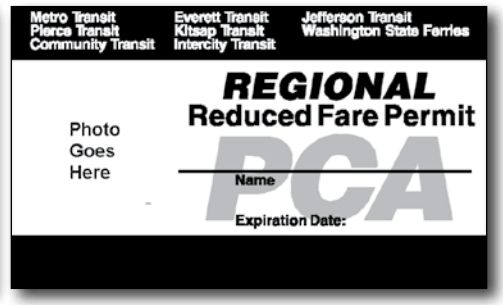

Some RRFP customers may require an attendant to travel with them due to a disability. Customers who require an attendant may apply for a Personal Care Attendant Regional Reduced Fare Permit (PCA RRFP). “PCA” will be printed on the face of the card for both “old style” and ORCA card RRFP passes.

- Either the RRFP customer or the attendant may carry the PCA RRFP.
- The PCA RRFP customer pays their $1.00 fare with cash, a Metro ticket valued at or above $1.00, ORCA e-Purse funds, or an ORCA PugetPass.
- The attendant is not charged a fare.
- Riders with a PCA RRFP are not required to have an attendant with them.

Old style PCA RRFP display a photo of the customer with the disability, have “PCA” printed in green, and an expiration date printed on the card face.

- Temporary permits expire on the last day of the month indicated.
- Older permits have a green “A,” “A86” or “A87” on the front. They are still valid.

Special Assistance Cards



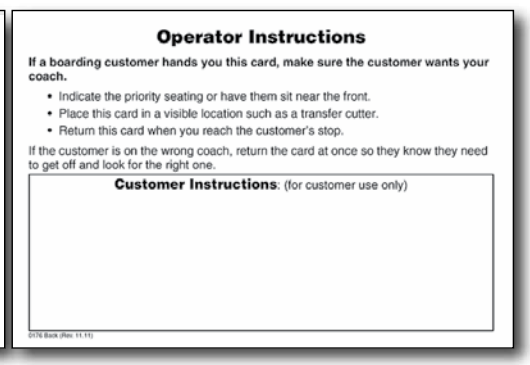

These cards are a training tool to help people with limited English proficiency as they learn to ride transit. Please follow the Operator Instructions on the card.

Fares for Animals

Service animals for persons with disabilities always ride free. See *The Book* for further information.

Non-service are charged the same off-peak or peak fare as the customer unless they ride on the owner’s lap. Other animals in containers or carriers are charged the same fare as the customer if the container or carrier occupies a seat. *See The Book* for further information.

- A rider with an RFFP pays only a reduced fare for a dog that is a pet.
- Transfers are to be issued on request and accepted as fare.

Please refer to *The Book* for additional instructions regarding animals on the coach.

Special Event Service

Premium fares are charged for service to certain special events. A Driver Alert will notify you in advance of any such service.

- Only the special fare and round trip transfer are to be accepted unless otherwise stated.
- ORCA Card is not accepted as Special Event fare.
- Use fare pre-set F5 $9.99 for this service. Press the 8 key to register fares.

Custom Bus Service

Custom Bus Service is a premium fare service providing direct, point-to-point bus routing, usually for large employment centers. Use fare pre-set F5 $9.99 for this service. Press the 8 key to register cash fares.

Subscribers to Custom Bus Service use an ORCA card loaded with a monthly PugetPass equivalent in value to the single cash fare assigned to the route. The cash fare for the route is indicated on the run card.

If a pass value is an amount less than the single cash fare for the route, the customer must pay the difference.

- This applies to customers using a transfer and all types of passes.
- An ORCA card loaded with *Business Passport* (including Husky card or King County employee ID/ORCA card), a RRFP with valid fare media and a Ride Free ticket are all accepted for a ride on any Custom Bus route without the payment of additional fare.
- A customer with a RRFP without valid fare media may ride by paying $1.00.
- If a transfer is requested, punch it “zone exempt/peak-hour.”

Subcontracted Service

Subcontracted service fares are the same as regular service fares. Transfers issued by subcontracted service operators are regular Metro transfers and are accepted on all regular Metro service only, including Custom Bus service.

ORCA Card





ORCA uses smart card technology to automatically account for different fares and transfers on Community Transit (CT), Everett Transit (ET), King County Metro Transit (KCM), Kitsap Transit (KT), Pierce Transit (PT), Sound Transit (ST) and the Washington State Ferries (WSF).

Customers can load transportation value on a personal ORCA card online, over the phone, by mail, at participating retail and ORCA Customer Service locations, or at ticket vending machines on ST rail station platforms and selected KCM transit centers. A customer with a registered ORCA card can also use the autoload option, a recurring fund transfer from a customer credit card for current pass or E-purse value.

- The ORCA card can only be used by tapping on the ORCA card reader and cannot be used as a flash pass (except RRFP's as explained above).
- If a registered card is lost or stolen, it can be reported to the ORCA Customer Service Office. Contact the office online, or a customer service agent will assist the customer by phone or in-person at a Customer Service Office to replace the card and restore the lost value, subject to the ORCA Terms of Use.

E-Purse Transfers

Transfers with ORCA E-purse are encoded on the customer's ORCA card at the time of payment. The transfer window is valid for two hours from time of payment and "XFER" will be displayed on the ORCA card reader when the card is tapped and the transfer window is valid. There is no display on the DDU when a valid transfer is recognized by the ORCA card reader.

ORCA Cards with a PugetPass

PugetPass is a product offered to ORCA card holders, allowing them to load a monthly pass, in varying face value, onto the ORCA card. When an ORCA card loaded with a PugetPass is tapped on the ORCA card reader, it will accept the card up to the fare value of the PugetPass. If the fare value of the PugetPass is less than the current fare, the ORCA system will either take the balance from the E-purse, if there is balance on the card (appearing as "Pass + $0.25" on the DDU for example), or an alert will display on the both ORCA card reader and DDU stating the balance due (e.g., "Owe $.25").

- If an ORCA card holder with a PugetPass pays a cash upgrade and requests a transfer, issue a Metro paper transfer for full fare. The transfer is good on all Metro service only.
- A monthly PugetPass loaded on an ORCA card may be used by a person other than the owner, but can be used by only one customer per trip.
- The pass is valid for a one calendar month period.
- The pass is not valid prior to the first day of the effective pass month.
- The pass is available in multiple fare values ranging in value from $.50 to $10.00.

ORCA Card Access Pass



Like all passes, "the Metro Monthly Access pass is sold as an electronic pass on an ORCA card." The printed magnetic stripe monthly "Flash Pass" with valid month and year displayed on the face of the card is no longer sold.
The Access pass can be loaded to either a standard or Regional Reduced Fare Permit card with any passenger type (Adult, Youth, Disabled, low income or Senior).

The customer must be approved for Access service and have a valid Access ID attached to their ORCA account to purchase an Access pass. They can attach the Access information in-person at a Customer Service Office or by calling ORCA or Metro Customer Service. When a valid Access ID is attached to the card, the Access pass can be purchased online, by

mail, by phone, at a Customer Service Office, Ticket Vending Machine or retail location like any other ORCA product.

The customer taps the card against the ORCA card reader on fixed route buses or trains like any other ORCA card. Pass purchase information is transmitted electronically to Accessible Services. The customer cannot tap the card on an Access van and does not need to present the ORCA card to an Access van driver.

An Access pass is valid for full fare payment on King County Access vans, all regular Metro service, King County Water Taxi, South Lake Union streetcar, First Hill streetcar, Custom Bus service, ST Express, Link light rail and Sounder commuter rail.

Husky ORCA Card



The Husky Card is issued to University of Washington faculty, staff and students. This pass contains the ORCA card smart chip and has “U-PASS is powered by ORCA” printed on the back. The card face is purple with the UW logo. The customer taps the card on the ORCA card reader.

- Upon activation the Husky Card, loaded with *Business Passport*, is valid for full fare on all regular Metro and Sound Transit bus service, custom bus, South Lake Union streetcar, First Hill streetcar, Sounder train service, Link light rail and KC Water Taxi. The Husky Card is valid on Access with preapproval from Accessible Services.
- This pass in not valid on Metro Special Event Services, such as Husky service, the Puyallup Fair, etc.

UW Temporary Husky ORCA Card





Issued each quarter with the applicable expiration date noted on the face of the pass;

- Powered by ORCA, upon activation, is valid for full fare on all regular Metro and Sound Transit bus service, custom bus, Sounder train service, South Lake Union streetcar, First Hill streetcar, Link light rail and KC Water Taxi. The Husky Card is valid on Access with preapproval from Accessible Services.
- This pass in not valid on Metro Special Event Services, such as Husky service, the Puyallup Fair, etc.

Edmonds Community College ORCA





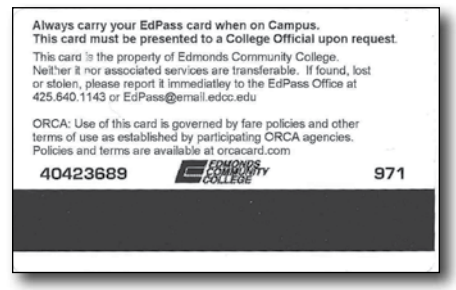

The Edmonds Community College ORCA “Campus Cards” are loaded with a Community Transit pass by the college, but card holders can register their card and load additional product on it to enable them to ride on Metro or Sound Transit. This is a legitimate ORCA card.

- Treat it like you would any other ORCA card.
- The DDU will display the appropriate message based on whether they have loaded additional product enabling the customer to ride on Metro or Sound Transit.

King County Employee ID/ORCA





The ID/ORCA card is valid fare on regular Metro, ST Express, Pierce Transit, Everett Transit, Kitsap Transit and Community Transit bus services, Link light rail, South Lake Union streetcar, First Hill streetcar, Sounder train, Rail Plus partnership with Amtrak, King County Water Taxi and Kitsap Transit Fast Ferries. To pay fare tap the ORCA card to the on-board reader.

- The employee ID/ORCA is not valid on Metro Special Event Services, such as Husky service.
- ID/ORCA will be required for access to the Metro Employee Parking Garage, King Street Center and Central and Atlantic base.
- When using ST Sounder or Link light rail, remember to tap prior to boarding and tap again after exiting.

Lost, stolen or non-functioning ID/ORCA cards can be replaced at the King County Administration Building, ID and Access Control, Room 312, 500 4th Avenue in Seattle. There is a $25 fee for lost cards. There is no charge for a stolen ID/ORCA card with an attending

police report of theft, or for replacement of non-functioning cards.
Please avoid punching holes in or altering the new ID/ORCA to fit a lanyard. The card contains an antenna. If you cut, scratch, bend or punch a hole in the card you will damage the antenna and your ORCA card will not function properly. If you have further questions, please visit www.kingcounty.gov/ETP.

Temporary Employee Pass



This pass has a red stripe and shows the expiration date and the employee name and signature. It allows temporary King County Metro employees to ride all Metro regular service without payment of fare. It can be used only by the person whose name is on the pass.

Transit Go Ticket



Metro customers may now purchase fare on their mobile devices using the Transit Go Ticket application. Customers will use this application displayed on their device as a flash pass. Transit Go Ticket can be used to transfer to and from any Metro or ST bus for up to two hours from time of activation.

Service Supervisor Employee Pass and Transit Security ID Card

All service supervisors carry a King County employee ID/ORCA card. They also carry an ID card issued by Transit Security.
Supervisors have special authority to assist in emergencies when presenting appropriate identification. Their instructions must be followed by all operators.

Police Officers

All police officers employed by law enforcement agencies in King County can ride free, at any time, by showing their police badge or police identification card.

Retired Employee Passes





The Metro Retired Employee pass has an orange or red strip and displays a photo of the employee (see pass sample images). Retired employee passes do not carry a date sticker.

- This pass allows retired Metro employees to ride all Metro Transit routes in regular

service only. The pass is *not valid* on other agencies including Pierce, Kitsap, Everett, Community, Sound Transit or the King County Water Taxi.

- They can be used only by the employee whose photo is on the pass.
- Employee passes are not valid on Custom Bus or Special Event Services.

Transfers

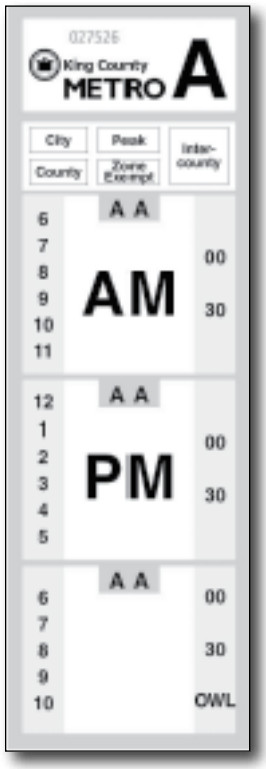

Transfers allow customers to transfer to other regular Metro routes. They are identified by the letter and color of the day and are valid only on the day of issue (see Owl punched transfers for exception). They are not transferable to other customers.

- Punch transfers only as needed.

Non-Punched Transfers

Turn non-punched transfers in at the base window to be reused in another cycle. Do not discard non-punched transfers as they have monetary value.

- If you have extra punched transfers, tear them in half before discarding in a Metro recycling bin or box.

Time Allowed

A transfer is valid as long as the customer boards the coach before the transfer expires. This applies even if the transfer expires enroute. On all routes, operators are to allow the headway time (time between coaches of the route) in addition to the expiration time on the transfer. A maximum of three hours is to be allowed.

- Inbound: cut to expire for one hour and thirty (1:30) to one hour and fifty-nine (1:59) minutes from the scheduled arrival time at Pike, Pine or Union streets.
- Outbound: cut to expire for one hour and thirty (1:30) to one hour and fifty-nine (1:59) minutes from the scheduled arrival time at the outbound terminal.
- Non-CBD routes: cut to expire for one hour and thirty (1:30) to one hour and fifty-nine (1:59) minutes from the scheduled arrival time at the terminal.
- Shuttle Routes: cut according to the inbound or outbound instructions. This applies to routes that normally provide service to downtown Seattle but at night are shuttles. On other shuttle routes use the “Non-CBD routes” instructions.

AM and PM Sections on a Transfer

Transfers that expire from the start of the service day and before noon are cut in the “A.M.” portion and transfers which expire at noon and through 10:30 p.m. are cut in the “P.M.” portion.

- When cutting a transfer to indicate the expiration time, do not cross over either of the two bold lines. Any transfer that is cut over the line is not valid.

Owl Punch

Transfers that expire after 10:30 p.m. are issued whole and punched in the Owl box. A transfer punched Owl is valid on the first trip over a route in either direction at the beginning of the next service day.

- On Custom Bus service, an Owl punched transfer is good only on the first trip of the day.

ORCA Cards and Owl Transfers

ORCA users are entitled to an Owl transfer on trips on which cash customers are entitled to an Owl transfer. Owl transfers are good for all Owl service and the first trip on any route the next day.

- An ORCA transfer window is only two hours. When you give ORCA card users an Owl transfer remind them not to tap the card reader again that night. Otherwise they will be charged another fare after the two-hour ORCA transfer window has expired.

City Punch

Punch the City box on a transfer only when a single-zone fare is paid within the Seattle city limits. This applies only during peak-period service.

County Punch

Punch the County box on a transfer when a single zone fare is paid in the county zone. This applies only during peak-period service.

Peak-Hour Punch

Punch the Peak box on a transfer anytime a peak-hour fare is paid. Customers may pay a peak-hour fare on an off-peak trip and receive a peak-hour transfer. Customers using an off-peak transfer on a peak-hour trip pay the additional peak fare. Punch the transfer in the Peak box and return it to the customer.

Zone Exempt Punch on a Two-Zone Transfer

Punch the Zone Exempt box on a transfer anytime a peak-hour, two-zone fare is paid or for reduced fare paid by RRFP holders or youth. Transfers issued on a buffer zone or along a zone line are to be punched “Zone Exempt.”

- This applies only during peak-period service.
- Fares paid for dogs follow the same rule.

Customers using a one-zone transfer on a two-zone trip and keeping their transfer are to pay the zone fare during peak-period.

- Punch the transfer in the “Zone Exempt” box and return it to the customer.

Issuing Transfers to Pass Holders

Issue Metro transfers to customers using a pass with a fare value that is less than the trip fare and who are paying a cash upgrade. Punch the transfer in the “Peak” and “Zone Exempt” boxes as appropriate.

Tickets

Free Ride Tickets





Free Ride Tickets are issued by Metro to promote ridership. Each ticket is valid for one trip with no zone or time restrictions on regular Metro service or Custom Bus service.

- A transfer is issued, if requested.
- They are not valid on special service.

Ticket Books



Ticketbooks are no longer sold to individual customers, however tickets are still accepted. The tickets are equivalent to a cash fare. When placed in the farebox, tickets will register based on their size.

- Tickets can be used only on regular Metro service, Metro-operated ST Express service, Access vans and Custom Bus service.
- "Old" style tickets are grandfathered in at the value printed on the ticket (i.e. a $1.00 ticket will have a fare value of $1.00 toward current fare). Because of ticket size variation these "old" style tickets may or may not register in the farebox as full fare.



Sound Transit Express Service (ST Express)

All existing Metro Transit policies apply to Sound Transit Express service operated by Metro except animals boarding a ST Express coach, with the exception of service animals, must be in a container.

Sound Transit (Metro Operated) Accepted Fare Media

The following fare media are valid on ST Express service operated by Metro:

- ORCA card (including Husky & Ed Card)
- King County employee ID/ORCA Card
- Cash or Metro tickets
- Juror ticket (fare value)
- ST Day Pass (bus and all service)
- Metro Free ride ticket (one way)
- ST Free ride ticket (one way)
- Metro Field Trip Voucher
- Transit Go Ticket

Fare Sets:

When operating ST Express service, program the farebox as follows:

- Fareset 8 (one zone) $2.75

Registering Fares on the Farebox

Sound Transit farebox data keys 3, 4, 5, 7, and 9 operate exactly the same as those on Metro fareboxes.

- Keys 6 and 8 are not used at this time.

Lift and Ramp Operation

Introduction

The purpose of this section is to provide you with lift and ramp operation procedures. If for any reason you are unable to board or deboard a customer using the lift or ramp, call the coordinator with a PRTT and remain in the zone until you are informed of what action will be taken and you, in turn, inform the customer.

High-Floor Lift Procedures

Deployment of the lift platform requires a clear space the width of the front door and five feet in length from the side of the coach. Ensure that the required space is clear before deploying the ramp. Ask the customer if he or she is familiar with the lift and give verbal instructions as necessary.

Customers using mobility aids may board facing either direction. Ask the customer to immobilize the mobility to the extent possible while on the moving platform (either by securing the brake or otherwise preventing the chair from moving). It is not mandatory that the mobility aid be immobilized. If the customer is standing, ask him or her to hold on to the hand-rails, to the extent possible, and warn him or her of the low overhead clearance.

Boarding Customers Using the Lift

1. Activate four-way flashers.
2. Set the parking brake.
3. Put the coach in neutral.
4. Activate the lift-power switch.
5. Once space necessary for lift deployment is clear, press DOWN switch (holding for four seconds once on the ground to allow barrier/boarding ramp to fully deploy to the ground).
6. Customer moves onto platform. Verify that customer is ready.
7. Press UP switch.
8. Customer enters coach.
9. Once the customer is in securement area and completely clear of lift, press both STOW switches. Deactivate lift-power switch when the lift is completely stowed.
10. Before moving the coach, check the securement of the tie-downs. Assist the customer if necessary, even if he or she has someone with them. If requested, secure the seat belt and shoulder harness (not mandatory). Ask where the customer wants to deboard.
11. Put coach in drive.
12. Release emergency brake. Deactivate flashers.

Deboarding Customers Using the Lift

1. Activate four-way flashers.
2. Set the parking brake.
3. Put the coach in neutral.
4. Activate lift-power switch.
5. Press UP switch. Once the lift is at floor height, release the securement from the customer's mobility device. If the customer or companion releases the securement, remind him or her to stay behind the yellow line until the lift stops moving and the inner barrier (on most coaches) reaches the floor.
6. Customer moves onto platform. Verify that customer is ready.
7. Once space necessary for lift deployment is clear, press DOWN switch (holding for four seconds once lift is on the ground to allow ramp/barrier to fully deploy to ground).

8. Customer moves off the platform.
9. Once customer is COMPLETELY clear of ramp/barrier, press both STOW switches. Caution: Stowing the lift too soon could cause the ramp/barrier to come up under the mobility device and tip it over.
10. Deactivate lift-power switch.
11. Put coach in drive.
12. Release emergency brake. Deactivate four-way flashers.

Ramp Operation

The maximum ramp slope usually encountered by persons using mobility devices is 8% to 12%. Federal regulations allow ramps on buses to be twice that steep and therefore require that drivers provide assistance to manual wheelchair users having difficulty negotiating the ramp slope. At zones with a curb of six inches or less, the ramp angle may exceed 8% to 12%, even if the bus is kneeled. If requested, assist riders in manual wheelchairs up the ramp. To minimize chance of injury, only provide as much assistance as needed.
In deboarding the coach, especially if the customer's footrests are near the ground, it will be safer for both you and the rider to back down the ramp. As you start down the ramp, make sure the rear wheels as well as the casters are on the ramp.
You are not required to offer physical assistance to customers with powered mobility aids. Offer verbal instructions as appropriate. If you choose to offer help, do not make any attempt to lift the mobility device.

Ramp Boarding Procedures

1. Activate the four-way flashers.
2. Knee the coach in most situations unless there is a very high curb, such as the Transit Tunnel.
3. Set the parking brake.
4. Put the coach in neutral.
5. Deploy the ramp.
6. If the customer is in a manual wheelchair, ask if he or she will be able to manage the slope. If not, leave the coach and assist the customer onto the coach as described above.

Troubleshooting

If the ramp fails to deploy or stow, it is designed to be operated manually. Simply lift the ramp by the tab attached to the corner (remember to bend from the knees). When the ramp goes just past its vertical point, let go. The ramp will 'float' the rest of the way by itself.

Troubleshooting – Orion

If the ramp fails to deploy or stow, you can still operate it manually. Using your "T" key to open the smaller storage compartment over the right front wheel well, locate the large metal ramp key attached by a cable and Velcro. Use the ramp key to lift the silver metal release bar at the leftmost corner of the ramp (corner nearest the passenger area). Place the hook in the slot and release the latch. The ramp can now be manually deployed as per instructions above.

Troubleshooting – Xcelsior Coaches

Press on the rivet that is closest to the door on the piece where it looks like you put the key. That part will pop up and there will be a ring you can put your finger through and pull the ramp up.

Introduction

The purpose of this section is to familiarize you with the procedures to follow in case of mechanical trouble while on the road. It will tell you what information you should have when calling the coordinator about a problem and perhaps allow you to diagnose some minor problems yourself. However, when using these guidelines, always use extreme caution and never risk your safety or the safety of your passengers. If you are unsure of any procedure included in this section, call the coordinator.

Two-Way Radio

The need for a functioning radio is essential when operating a coach.

- If, during the pre-trip inspection prior to leaving the base, the radio is not operating correctly, contact the TCC with a PRTT. Use a neighboring coach radio, if necessary.
- If a radio failure occurs on the road contact the TCC by using another coach radio or by calling 206-684-1111 or 206-684-1705. These numbers should not be given out to the public.

Accessible Equipment

Tiedowns

If the retractable seatbelts or securement belts jam or if the accessible device is tight against the rear seat barrier and tie down cannot be released:

- Push button at bottom of retractor boot to release locking mechanism.

Lift

If the lift will not deploy at all:

- Recheck all lift operation procedures.
- Ensure transmission or electric drive is in neutral and the parking brake is set.
- Power to UP/DOWN switch is through the STOW switches; check to be sure STOW switches aren't sticking.
- Be sure that the air pressure for the front door is on and that the door is fully open.
- Check for physical damage to the lift mechanism.

If the lift only partially deploys:

- If, during initial deployment, the operator decides to re-stow, the lift may have "settled" and will need to be deployed completely and then stowed.
- If the lift is almost completely out and then stops, there may be an object (rock, etc.) jammed in the track. Bring the lift back in and check the tracks on each side.

If the lift will not stow:

- Be sure both STOW switches are pressed.
- If lift is down, cycle up, then STOW.
- If lift is up, cycle down, then STOW.
- If the lift is almost stowed and sticks, it may have sagged and can be jiggled up into the track so it can be stowed completely.

Safety Gate

If the safety gate will not drop down:

- Be sure to hold the DOWN switch at least four seconds after the lift is on the ground.
- Do not jump on the gate or platform as this can cause damage.

If the safety gate doesn't rise:

- The gate should come up as soon as any function switch is pressed. If not, it could be a mechanical, hydraulic or electrical malfunction.
- For safety, it is important that the gate functions properly.

Ramp

Their are two types of ramps. One uses a strap and the other uses a hook to deploy.

- On coaches using a strap, if the ramp fails to deploy or stow, it is designed to be operated manually. Simply lift the ramp by the tab attached to the corner (remember to bend from the knees). When the ramp goes just past its vertical point, let go. The ramp will float the rest of the way by itself.
- On coaches using a hook, use your “T” key to open the smaller storage compartment over the right front wheel well, locate the large metal ramp key attached by a cable and velcro. Use the ramp key to lift the metal release bar at the left most corner of the ramp (corner nearest the passenger area). Place the hook in the slot and release the latch. If the ramp gets stuck partially deployed, it is likely the bus is too close to the curb. Do *not* force it open, doing so will damage the ramp. Instead, stow the ramp and move the bus at least four inches from the curb.

Battery/No Charge Light Comes on

When the battery warning light illuminates it is an indication the alternator is not charging.

- If not charging, secure the coach.
- Shut off the engine.
- Call the coordinator.

Bell

Doesn’t Ring

- Be sure the switch is on.
- Recycle by opening and closing the door.

Check the cords where they connect into the small terminal boxes. They are located behind the front and rear doors and behind the driver compartment. The cord may be stuck at one of those points.

- Free it by pushing the shaft on the cord back into the terminal box.
- If the bell doesn’t ring when pulled but rings when you open the front door, the switch may be stuck.
- Check the cords at their terminal boxes.

If the bell still doesn’t work, call the coordinator and explain what you have done.

Brake Problems

Slack Brakes or Brakes that Grab

- Call the coordinator.

Hot Brakes (Brakes Dragging)

If your brakes are exceptionally hot (smoking), park the coach in a safe location and call the coordinator.

- Call the coordinator for any other hot brake problem.

Brakes Locked

- Check to see that the rear door is completely closed.

- Be sure the fast idle switch is off.
- If you have the assistance of another operator, safely back the coach a few feet. This may release the brakes.
- Call the coordinator and explain what you have done.

Noise from Brakes (Grinding, Clunking or Squealing)

- Call the coordinator and describe the noise.

Directional Signals

Determine which is malfunctioning, the outside signals or the indicator on the dash board.

- Do this by parking the coach in a safe location, set the parking brake and put the transmission in neutral. Turn on your four-way flashers and check the lights from outside the coach.
- Call the coordinator and explain what you discovered.

Doors

If the Front Door Won't Close

- Be sure the air to the doors is turned on. The valve/toggle is located near the driver's left leg.
- Open and close the doors manually.
- Shut off the engine and restart.
- Cycle the lift or ramp.

If you are still unable to close the door, call the coordinator.

If the Rear Door is Inoperative

Park the coach in a safe location, set the parking brake and put the transmission in neutral.

- Check the interlock toggle switch located in the front compartment (above driver's seat) or side console to see that it is on.
- Check the air valve above the rear door to see that it is on.
- Check for obstructions in the door.
- Jiggle the doors; this may release them if they're stuck.

If you continue to experience trouble with the rear door, call the coordinator.

If Both Doors are Inoperative

- Check for adequate air pressure.
- Check to see that the air to the doors is turned on.
- Newer coaches have a unique computer system affecting the doors. In addition to above, recycle the coach and check for door obstructions.

If problems persist, call the coordinator.

Downed Wire

The following procedures have been established for all situations involving downed wire.

- Stop the coach immediately and notify the coordinator of the problem.
- Do not attempt to handle or touch the downed wire. All downed wire should be considered hazardous.

- Unless a fire occurs, everyone is to remain on the coach until a line crew arrives to remove the wires.
- In the event of a fire on the coach, jump clear of the vehicle.

Remember, do not touch the coach after stepping onto the street.

Hot Engine

If a hot engine warning light illuminates and/or the temperature gauge registers 210 degrees or higher, this indicates the engine or power unit (trolley) is overheated. Park the coach in a safe location, set the parking brake and put the transmission in neutral.

- Check for visible coolant leaks.
- Shut the engine off and call the coordinator.
- If your coach continues to overheat, call the coordinator.

Use the service brake when stopping on hills. Only use the hill-holder momentarily while applying the accelerator to begin moving up hill.

- Do not hold a trolley coach with the power pedal as it will cause overheating in the chopper unit.
- Do not hold a diesel coach with the power pedal as it may cause the engine and transmission to overheat.

Fuel Leak

Park the coach in a safe location, set the parking brake and put the transmission in neutral.

- Try to determine the location of the leak.
- Call the coordinator.

Fumes in Coach

Diesel, exhaust and electrical

- Call the coordinator.

Heater or Defroster

If there is no heat, but your blowers are working, check the position of the heat control.
If the blowers aren't working, check to see that the switches are on.

- Check that there is not a "no" charge light, that the alternator is charging.
- Check to see that the front fresh air vents are closed.
- Call the coordinator and explain what you have done.

Hot Coach Emergency Procedures (Trolley)

See *The Book*.

Lights

Headlights

If either one or both headlights are out, call the coordinator.

Tail Lights

If your tail lights are out, call the coordinator.

Headlights and Tail Lights

If both headlights and tail lights are out, park the coach in a safe location, set the parking brake and put the transmission in neutral.

- Turn on the emergency flashers.
- Turn the run control switch off and on.
- Activate the dimmer switch a couple times.
- Call the coordinator and explain what you have done and what were the result.

Low Air

If the low air warning buzzer sounds or if the air gauge reading registers less than 80 psi, park the coach in a safe location, set the parking brake and put the transmission in neutral.

- Check for audible leaks in the brake system by holding the brake pedal all the way down and listening for a continuous draining of air while watching for a drop of pressure on the air pressure gauge.
- If there is no obvious air leakage, attempt to rebuild the pressure by moderately increasing the engine speed.
- If the air pressure remains low, call the coordinator and explain what you have done.

Low Oil

A low oil warning light illuminates and/or the buzzer sounds. Park the coach in a safe location, set the parking brake and put the transmission in neutral.

- Check the reading on the dash oil gauge and turn the engine off.
- Check the engine compartment for leaks and check the oil level.
- Call the coordinator and explain what you did.

Mirrors

If a mirror is broken or if the arm is bent to the point that you feel it is unsafe, call the coordinator.

Steering Malfunctions

Park the coach in a safe location, set the parking brake and put the transmission in neutral.

- Check the front tires for low air and call the coordinator.
- Call the coordinator for any steering problems.

Suspension

If your coach is “riding low” or leaning badly, call the coordinator.

- The coordinator may or may not direct you to continue on route if your tires are not rubbing the wheel well. Be cautious and drive slowly.
- If the tires are rubbing, park the coach in a safe location and call the coordinator.

Tires

Never drive a coach with a low or flat tire. Driving on an improperly inflated tire will overheat the tire and may cause a fire.
Park the coach in a safe location, set the parking brake and put the transmission in neutral.

Flat Tire

Call the coordinator and explain which tire is flat and if it is on or off the rim of the wheel.

Low Tire

Call the coordinator and report which tire is low and if it is leaking.

Loose Tread

If a section of tread has come off, if tread is slapping against the wheel well, or if the tire cord is showing call the coordinator.

Throttle

No Throttle Response

- Turn off the master switch, count to 5 and turn it back on. Slowly depress and release the throttle pedal fully 3 times.
- Start the engine; if the throttle is still not present notify the coordinator.

Transmission

Transmission Slipping

Park your coach in a safe location, set the parking brake, put the transmission in neutral and leave the engine running.

- Check the transmission fluid level in the engine compartment.
- Call the coordinator and report the fluid level.

Trolley Coaches

No-Con Audible Alarm (Trolley Coaches) and/or Low 700V (Purple LCD Screen)

It is normal for some dash lights and an audible beep to come on briefly when operating through a dead spot. However, in other instances when the no-con audible alarm (usually accompanied by the Low 700V Purple LCD Screen) comes on you must stop at once. You may have lost your poles. You may also see De-Wired LCD screen. Failure to stop could cause damage to the overhead.

- Check to see that the poles are on live wire.
- Check to see that the coach will move under its own power.
- Call the coordinator if you use ESS.

Intermittent Power/Coach Jerking (Trolley Coaches) Stop System Indicator (Red), Check System Indicator (Yellow) or No Gen Indicator (Red).

- Visually check the shunt wires (if a closer inspection is needed, first tap the poles together and rack them). If you observe a broken shunt wire, call the Coordinator.
- If you have the Yellow Check System Indicator for more than 30 seconds, park in a safe location and call the coordinator.
- If you have the Red Stop System Indicator, immediately move the vehicle to a safe location, shut down the system and call the coordinator.
- If you have the Red No Gen Indicator and it remains illuminated, do not operate the vehicle. Call the coordinator.

Windshield Wiper

If one of your wipers gets stuck, turn the wiper knob off and back on.

- If it remains stuck, park the coach in a safe location, set the parking brake, put the transmission in neutral and try to free the arm by very gently pulling it back and forth. Be careful not to get your fingers in a pinch condition.

- If you are unable to make your wipers work again, call the coordinator and explain what you have done.
- Call the coordinator for other wiper problems such as bad wiper blades, broken wiper arm or wiper arm loose on the shaft.

Write a work order for the coach when you return to the base or ask your relief operator to write a work order on the coach.

Farebox

If coins jam in the coin mechanism, press [0] key and slowly, repeatedly press the black de-jam button to allow the stuck coins to fall through. The de-jam button causes the throat of the coin mechanism to widen slightly while the [0] key activates the coin mechanism itself.

- If the jam remains after your efforts to clear it, call the coordinator who may ask you to put the farebox into bypass by pressing down on the bypass lever.
- If the bill transport becomes jammed, call the coordinator immediately.

Driver Display Unit (DDU): On Board Systems (OBS) and ORCA

The following procedures may assist you in resolving common problems in operating the DDU.

- Change Trip Manually:
  Press **Options**  , press **Change Trip**  , select trip from list, press **OK**.
- Set the Position Manually:
  Press **Options**  , press **Manual Positioning**  , select position from list, press **OK**.
- Change Destination Sign Manually:
  Press **Options**  , press **Change Destination Sign**  , input sign code, press **OK**.
- Switching Radio Mode Manually:
  Press **Options**  , press **Change Radio Mode**  , radio will change mode, press **OK**.
- Operator Log OFF for Coach Change & Return to Base:
  Press **Options**  , press  **Change Route/Run**  , enter '**0**' and **OK**.
- Muting External Speakers:
  Press **Audio Settings**  , press **Mute Exterior Announcements .**
- Single Fare Override:
  Press **Fares**  , press **Fare Override** . After card is tapped, DDU will automatically return to default fareset.
- Group Fares:
  Press **Fares**  , press **Group Fares**  , press **Passenger Types**  to add passenger numbers to group fare, press OK and request that the customer tap their card.
- Fare Reversal:
  Press **Fares**  , press **Reverse Last Transaction**  , request that the customer tap their card again.

Transign Electronic Information Display Codes

Transign codes for each numbered route are listed on individual routes pages. The following is a list of transign codes for signage that are not associated with a particular route.

Message	Code
Out of Service	0036
No Passengers Training Coach	05D0
Blank	0002
Full Coach Sorry	0800
SPECIAL	0003
SPECIAL SHUTTLE	047A
Fair SPECIAL	0004
Fremont Fair Special	05DE
NW Art & Craft Special	05E6
Wheels to Water	0517
Folklife Fest	01C7
Bumbershoot	01C8
Bite of Seattle	01C9
Seattle Center Waterfront	05EA
To Seattle Center East	0050
To Seattle Center West	004E
To Terminal	03EE
To Downtown	000F
To Downtown Via 2nd Ave	0039
To Downtown Via 3rd Ave	003B
To Downtown Via 4th Ave	003D
To Downtown Via Pine Street	0041

Message	Code
To Seattle	0010
Downtown Seattle	03EF
Convention Place	00611
ID/Chinatown Sta	0612
First Av Shuttle	0031
To Main Street Via 1st Ave	0045
To Main Street Via 3rd Ave	0047
To Pine Street Via 1st Ave	03F3
To Pine Street	0049
To Pike Street Via 1st Ave	03F5
To Univ Dist	004B
To Univ Dist Via Eastlake	004C
W Queen Anne Via SHUTTLE	036E
Atlantic Base	04D1
Atlantic Base Via S Jackson	059E
Atlantic Base Via Airport Way	05A0
Atlantic Base Via Broadway	05A2
Bellevue Base	04D2
Bellevue Base Via SR-520	00A2
Central Base	04D3
Central Base Via S Jackson	000D
Central Base Via Broadway	0024

Message	Code
Central Base Via Airport Way	0026
Central Base Via 4th Ave	002A
East Base	04D4
East Base Via SR-520	00CE
North Base	04D5
North Base Via 4th Ave	00A0
Ryerson Base	04D8
South Base	04D9
South Base Via Airport Way	002E
South Base Via 4th Ave	009C
South Base Via Kent	009E
Northgate TC	05A8
To Northgate Park and Ride	0419
To S Kirkland Park and Ride	041B
Kenmore Park and Ride	070E
Eastgate Park and Ride	0790
S Renton Park and Ride	07A7
Federal Way Park and Ride	07A8
Overlake Park and Ride	07BF
Kent Park and Ride	07C0
Star Lake Park and Ride	0064
Shoreline Park and Ride	04BF
Issaquah Park and Ride	03A8
Kingsgate Park and Ride	03A9
Houghton Park and Ride	0792
Burien Park and Ride	03A7
Mukilteo Station	0422
Edmonds Station	0423
Everett Station	0424
King Street Station	011B

Message	Code
Tukwila Station	016B
Kent Station	018C
Auburn Station	0198
Sumner Station	01A1
Puyallup Station	01B8
Tacoma Dome Station	01B9
Husky Stadium	0054
CenturyLink Field	0200
Safeco Field	04BE
Mariner's Downtown Express	0034
Exhibition Center	0062
Metro Hiring	07E3
Streetcar Shuttle	07DD
ID/Chinatown Sta Broadway	031F

Notes

Notes

Notes

Notes

Notes

Notes

Notes


4353